

12438473  
12/20/2016 5:00:00 PM \$421.00  
Book - 10513 Pg - 2239-2246  
Gary W. Ott  
Recorder, Salt Lake County, UT  
JONES WALDO HOLBROOK MCDONOUGH  
BY: eCASH, DEPUTY - EF 8 P.

**WHEN RECORDED, RETURN TO:**

VP Daybreak Operations LLC  
c/o Varde Partners, Inc.  
901 Marquette Avenue South  
Suite 3300  
Minneapolis, MN 55402  
Attn: Legal Department

**ASSIGNMENT AND ASSUMPTION OF FOUNDER'S RIGHTS UNDER  
COVENANT FOR COMMUNITY FOR DAYBREAK**

THIS ASSIGNMENT AND ASSUMPTION OF FOUNDER'S RIGHTS UNDER COVENANT FOR COMMUNITY FOR DAYBREAK (this "**Assignment**") is entered into as of December 7, 2016, by and between VP DAYBREAK HOLDINGS LLC, a Delaware limited liability company ("**Assignor**"), and VP DAYBREAK OPERATIONS LLC, a Delaware limited liability company ("**Assignee**").

**RECITALS**

- A. On July 18, 2016, pursuant to that certain Purchase and Sale Agreement and Escrow Instructions, dated as of March 3, 2106, by and between Kennecott Land Company, a Delaware corporation (and successor to OM Enterprises Company, a Utah Company) ("**KLC**") and Assignor (the "**Purchase Agreement**"), KLC sold and conveyed to Assignor and Assignor purchased and acquired all of KLC's fee interest in and to certain real property in South Jordan, Utah, which is a portion of a master planned community commonly known as *Daybreak*.
- B. Pursuant to an assignment dated July 15, 2016, which was delivered in accordance with the Purchase Agreement and effective as of July 18, 2016 (the "**Effective Date**"), Assignor holds all rights of the Founder under that certain Covenant for Community for Daybreak, recorded in the records of the Salt Lake County Recorder on February 27, 2004, as Entry No. 898517, in Book 8950, at Page 7722, as amended and/or supplemented from time to time (the "**Covenant**").
- C. The Covenant encumbers the property described on Exhibit A attached hereto.
- D. By this Assignment, Assignor intends to assign all of its rights, interests and powers as the Founder under the Covenant, and Assignee intends to accept and assume and perform all of the obligations of the Founder under the Covenant, from and after the Effective Date.

**NOW, THEREFORE**, for good and valuable consideration, the receipt and sufficiency of which is hereby acknowledged, Assignor and Assignee agree as follows:

1. **Effective Date.** Notwithstanding the date set forth in the preamble of this Assignment, the parties hereby agree that this Assignment shall be deemed to have become effective as of the Effective Date.
2. **Assignment.** Assignor hereby assigns, conveys, transfers and sets over to Assignee, as of the Effective Date, all the rights, interests and powers of Assignor as the Founder under the Covenant.
3. **Assumption.** Assignee hereby assumes the obligations of the Founder under the Covenant arising from and after the Effective Date.
4. **Incorporation; Counterparts; Successors.** The recitals set forth above are incorporated herein by this reference. This Assignment may be executed in one or more counterparts and delivered by electronic transmission, each of which is to be deemed original for all purposes, but all of which together shall constitute one and the same instrument. This Assignment shall be binding upon the parties hereto and their respective successors and assigns. This Assignment shall be governed by the laws of the State of Utah.
5. **Further Assurances.** From time to time following the Effective Date, and without any further consideration or other payment, Assignor shall execute and deliver such other instruments of conveyance, assignment, transfer and delivery and execute and deliver such other documents and take or cause to be taken such other actions as Assignee may reasonably request in order to consummate, complete and carry out the transactions contemplated by this Assignment.
6. **Indemnification.** Notwithstanding anything to the contrary herein and for the avoidance of doubt, Assignor shall retain its rights under the Purchase Agreement for indemnification for any losses or claims that it may bring against KLC and/or Kennecott Utah Copper, which joined the Purchase Agreement as a guarantor of certain obligations of KLC thereunder.

*[Signature Page Follows]*

IN WITNESS WHEREOF, Assignor and Assignee have duly executed this Assignment as of the Effective Date.

**ASSIGNOR:**


VP DAYBREAK HOLDINGS LLC,  
a Delaware limited liability company

By: Värde Partners, Inc., its Manager

By:   
~~Brendan Bosnar, Managing Director~~

**ASSIGNEE:**

VP DAYBREAK OPERATIONS LLC,  
a Delaware limited liability company

By:   
Name: Ty McCutcheon  
Title: Vice President


*[Acknowledgments Follow]*

STATE OF Minnesota )  
 )  
 ) ss.  
 )  
COUNTY OF Hennepin )

The foregoing instrument was acknowledged before me this 5<sup>th</sup> day of December, 2016, by  
Brendan Bosman, Managing Director of Värde Partners, Inc., Manager of VP Daybreak  
Holdings LLC, a Delaware limited liability company.


  
\_\_\_\_\_  
Notary Public

My commission expires: 1/31/2021



STATE OF Utah )  
 )  
 ) ss.  
 )  
COUNTY OF Salt Lake )

The foregoing instrument was acknowledged before me this 7<sup>th</sup> day of December, 2016, by Ty  
McCutcheon, Vice President of VP Daybreak  
Operations LLC, a Delaware limited liability company.

  
\_\_\_\_\_  
Notary Public

My commission expires: 11/22/2018




EXHIBIT A

Legal Description of Property Encumbered by Covenant

That certain real property located in the City of South Jordan, County of Salt Lake, State of Utah, being more particularly described as follows:

A tract of land situated in Sections 18 and 19, Township 3 South, Range 1 West and Sections 13, 14, 15, 22, 23 and 24, Township 3 South, Range 2 West, Salt Lake Base and Meridian, said tract being more particularly described as follows:

BEGINNING at a Salt Lake County monument marking the Northwest corner of said Section 13; thence North 89°57'24" East along the north line of said section for 2699.959 feet to a Salt Lake County monument marking the North quarter corner of said Section 13; thence continuing along said north line North 89°57'36" East for 2666.551 feet to a point marking the northwest corner of a parcel described in that certain Quit Claim Deed recorded in Book 6833 at Page 52, from which a Salt Lake County monument marking the Northeast corner of said Section 13 bears North 89°57'36" East – 33.000 feet; thence along the west and south lines of said parcel the following two (2) calls: (1) South 00°15'56" West for 33.000 feet; (2) thence North 89°57'36" East intersecting the east line of said Section 13 at 33.000 feet and continuing on along the south line of said parcel for a total of 33.178 feet; thence North 89°57'12" East parallel to and 33.00 feet perpendicular south of the north line of Section 18, Township 3 South, Range 1 West and along the south right of way of 10200 South for 2574.761 feet to an angle point; thence continuing parallel with said north line and along the said south right of way North 89°58'34" East for 278.761 feet to a point of intersection with the south right if way of 10200 South and an extension of the west line of the property conveyed to Oquirrh Shadows, L.C. as recorded in Book 8221 at Page 869; thence South 23°56'44" East passing the northwest corner of said property at 0.591 feet and continuing along the west line of said property for a total of 634.361 feet to an angle point; thence continuing along said west line South 29°39'04" East for 1012.874 feet to the northeast corner of a parcel conveyed to South Jordan City, recorded in Book 8401 at Page 5930; thence along the perimeter of said South Jordan City property the following four (4) calls: (1) South 60°20'55" West for 360.045 feet; (2) thence South 29°39'05" East for 496.250 feet; (3) thence North 33°11'06" East for 98.140 feet; (4) thence with a curve to the right, having a radius of 1653.000 feet, a central angle of 10°12'46" (chord bearing and distance of North 38°17'57" East – 294.249 feet) and for an arc distance of 294.639 feet, said point being the southwest corner of South Jordan City and lying on the north right of way of 10400 South Street, said point also lying on the west line of said Oquirrh Shadows property, thence South 29°39'04" East along said west line for 2916.402 feet to the south east corner of said Oquirrh Shadows property, said point also lying on the east line of said Section 18; thence South 00°07'15" East along said east line for 967.184 feet to a Salt Lake County monument marking the northeast corner of Section 19; thence South 00°07'47" East along the west line of said Section 19 for 1326.083 feet to the northeast corner of the William B. Wray Jr. parcel, also known as Parcel 3 in Commitment for Title Insurance, Amendment No. 3, Order No. 00113350; thence along the north and west lines of said parcel 3 the following two (2) calls: (1) South 89°58'28" West for 1316.070 feet; (2) thence South 00°04'54" East for 1324.371 feet to a point on the North line of Country Crossing Subdivision No. 5, recorded as Entry No. 7422489 in Plat Book 99-7P at Page

204; thence along the north and west lines of said subdivision, phase No.'s 5, 4 and 3 the following two (2) calls: (1) North 89°56'46" West for 1320.153 feet; (2) thence South 00°01'42" West for 2609.121 feet to the southwest corner of said Country Crossing Subdivision No. 3, said point also lying on the north right of way of 11800 South Street; thence along said north right of way line the following three (3) calls: (1) North 89°52'04" West for 2642.116 feet; (2) thence North 89°58'42" West for 2677.945 feet; (3) thence North 89°58'44" West for 2677.394 feet to a point of intersection of the north right of way line of said 11800 South Street and the east line of Sunstone Village No. 1 Subdivision, recorded as Entry No. 7973084 in Plat Book 2001P at Page 224, said point also lying North 00°00'42" East – 40.000 feet from a Salt Lake County monument marking the southwest corner of Section 24, Township 3 South, Range 2 West; thence along the east, north and west lines of phases No. 1 and 2 the following three (3) calls: (1) North 00°00'42" East for 2360.900 feet to the northeast corner of said Sunstone Village No. 1; (2) thence South 89°56'12" West for 1815.000 feet to the northwest corner of said Sunstone Village No. 2; (3) thence South 00°00'42" West for 783.900 feet to a point of intersection of the west line of said Sunstone Village No. 2 and the northeast corner of a 20 acre land swap; thence along the north and west lines of said 20 acre land swap the following two (2) calls: (1) South 89°56'12" West for 550.000 feet; (2) thence South 00°00'42" West for 1577.000 feet to a point on the north right of way line of said 11800 South Street; thence along said north right of way line the following four (4) calls: (1) South 89°56'12" West for 282.340 feet; (2) thence South 89°56'14" West for 2647.809 feet; (3) thence North 89°49'08" West for 2644.258 feet; (4) thence North 89°49'44" West for 1322.052 feet; thence North 00°02'03" East along the west line of the east half of the southwest quarter of section 22 for 2605.415 feet to the northwest corner of the east half of the southwest quarter of said Section 22; thence North 89°47'52" West along the north line of said southwest quarter for 1320.211 feet to a Salt Lake County monument marking the west quarter corner of said Section 22; thence North 00°03'55" East along the west line of said Section 22 for 2645.133 feet to a Salt Lake County monument marking the southwest corner of Section 15; thence North 00°14'20" West along the west line of said Section 15 for 12.748 feet to a point on the east right of way of Highway 111; thence along said east right of way line the following two (2) calls: (1) North 20°34'34" East for 618.785 feet; (2) thence with a curve to the left, having a radius of 2934.930 feet, a central angle of 18°11'53" (chord bearing and distance of North 03°16'41" East – 928.261 feet) and for an arc distance of 932.174 feet to a point of intersection with said east right of way and the south line of the Trans Jordan Landfill property, recorded as Entry No. 5683985 in Book 6826 at Page 293, from which the southwest corner of said property bears South 89°55'33" West – 2.095 feet; thence North 89°55'33" East along the south line of said landfill property for 4347.905 feet to the southeast corner; thence along the east and northerly boundary of said landfill property the following fourteen (14) calls: (1) North 00°04'27" West for 1075.580 feet; (2) thence North 70°32'11" West for 679.750 feet; (3) thence North 32°28'51" West for 429.340 feet; (4) thence North 25°09'37" West for 219.480 feet; (5) thence North 54°23'20" West for 67.210 feet; (6) thence North 71°54'33" West for 83.160 feet; (7) thence South 87°43'11" West for 366.060 feet; (8) thence South 71°57'46" West for 162.800 feet; (9) thence South 84°04'01" West for 113.990 feet; (10) thence North 87°25'43" West for 89.260 feet; (11) thence North 79°38'44" West for 107.140 feet; (12) thence North 72°57'41" West for 348.270 feet; (13) thence North 78°14'53" West for 465.783 feet; (14) thence South 89°55'33" West for 1887.661 feet to a point on said east right of way of Highway 111; thence along said east right of way the following four (4) calls: (1) North 06°31'26" West for 48.941 feet; (2) thence North 00°48'48" West for 251.250 feet; (3) thence North 06°31'26"

West for 687.100 feet to a found Utah Department of Transportation right of way marker; (4) thence with a curve to the right, having a radius of 5654.580 feet, a central angle of 05°38'46" (chord bearing and distance of North 03°42'03" West – 556.992 feet) and for an arc distance of 557.218 feet to a point of intersection of the said east right of way and the south right of way of the Denver and Rio Grande Railroad, recorded in Book 5381 at Page 373 ; thence leaving Highway 111 and along said Denver and Rio Grande south right of way the following four (4) calls: (1) North 87°56'32" East for 525.105 feet; (2) thence with a curve to the right, having a radius of 5679.650 feet, a central angle of 02°07'45" (chord bearing and distance of North 89°00'25" East - 211.050 feet) and for an arc distance of 211.062 feet; (3) thence South 89°55'43" East for 6588.936 feet; (4) thence North 56°54'49" East for 242.927 feet to a point of intersection with said south right of way and the north line of Section 14, Township 3 South, Range 2 West; thence South 89°55'21" East along the north line of said section for 512.274 feet to a Salt Lake County monument marking the north quarter corner of said Section 14; thence South 89°55'04" East continuing along said north line for 761.295 feet to the northwest corner of the Utah Power and Light parcel recorded in Book 4362 at Page 429; thence along the west and south lines of said U.P & L. parcel the following two (2) calls: (1) South 00°02'50" West for 940.000 feet; (2) thence South 89°55'04" East for 1890.000 feet to the southeast corner of the Utah Power and Light parcel recorded in Book 4358 at Page 302, said point also lying on the east line of said Section 14; thence North 00°02'50" East along said east line for 940.000 feet, more or less, to the POINT OF BEGINNING

Containing 189,265,768.079 Square feet or 4344.9442 Acres

Less and Except

A tract of land located in the west half of Section 24, Township 3 South, Range 2 West, Salt Lake Base and Meridian, said tract being more particularly described as follows:

Commencing at the south quarter corner of said Section 24; thence North 00°08'33" East along the east line of said west half for 362.40 feet to the POINT OF BEGINNING, said point marking the south east corner of a tract of land recorded in Book 5015 at Page 420; thence North 37°29'42" West for 4399.260 feet to a point on the west line of said Section 24; thence North 00°00'12" East along said west line for 410.687 feet to a point, from which the northwest corner of said Section 24 bears North 00°00'12" East – 1020.943 feet; thence South 37°29'42" East for 4400.894 feet to a point on the east line of said west half; thence South 00°08'33" West for 409.393 to the POINT OF BEGINNING.

Containing 25.2530 Acres.

Less and Except

A tract of land located in the northeast quarter of Section 23, Township 3 South, Range 2 West, Salt Lake Base and Meridian, said tract being more particularly described as follows:

Commencing at the northeast corner of said Section 23; thence South 89°58'54" West along the north line of said section for 791.000 feet to the POINT OF BEGINNING; thence South

37°29'42" East for 1299.415 feet to a point on the east line of said Section 23, from which the northeast corner of said section bears North 00°00'12" East – 1031.220 feet; thence South 00°00'12" West along said east section line for 180.702 feet; thence North 37°29'42" West for 1527.114 feet to a point on the north line of said Section 23; thence North 89°58'54" East along the north line of said section for 138.608 feet to the POINT OF BEGINNING.

Containing 3.5689 Acres.

Less and Except

A tract of land traditionally described as the South 80 rods of Section 14, Township 3 South Range 2 West, Salt Lake base and Meridian, said tract being more particularly described as follows:

BEGINNING at a Salt Lake County monument marking the southeast corner of said Section 14; thence South 89°58'54" West along the south line of the section for 2647.919 feet to a Salt Lake County monument marking the south quarter corner of said Section 14; thence South 89°58'44" West continuing along the south line of said section for 2648.752 feet to a Salt Lake County monument marking the southwest corner of said Section 14; thence North 00°02'40" West along the west line of said section for 1325.317 feet; thence South 89°51'12" East for 5298.808 feet to a point on the east line of said section; thence South 00°02'52" West along the east line of said section for 1309.930 feet to the POINT OF BEGINNING.

Containing 160.2445 Acres.

Tax Parcel No. 26-13-196-006-0000