

7206 F1624-K C

125

Recorded at Request of _____
 at _____ M. Fee Paid \$ _____
 by _____ Dep. Book _____ Page _____ Ref. _____
 Mail tax notice to _____ Address _____

WARRANTY DEED


Bryan J. Cox and Eva Cox, husband and wife grantor
 of Provo, Utah, County of Utah, State of Utah, hereby
 CONVEY and WARRANT to Provo City, a Municipal Corporation.




of Provo, Utah County, State of Utah grantee
 for the sum of (\$10.00) ----- DOLLARS,
 and other valuable consideration.
 the following described tract of land in Utah County,
 State of Utah:

MS 10115
 11426-49


Commencing 1122 feet South and 54.63 feet North 89° West and
 296.14 feet South 26' West of the West quarter corner of Section
 2, Township 7 South, Range 2 East of the Salt Lake Base and Meri-
 dian; at a point on the East Line of Lake View road; thence South
 26' West along said road 56 feet. thence South 89° East 227.44 feet.
 thence North 26' East 56 feet. thence North 89° West 227.44 feet to
 the place of beginning.

WITNESS, the hands of said grantors, this 17th day of
 April, A. D. 1959

Signed in the Presence of


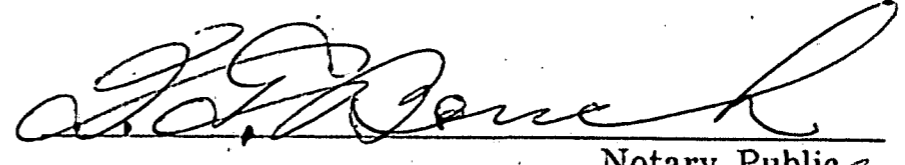

 Bryan J. Cox

 Eva Cox


STATE OF UTAH
 County of Utah



On the 17th day of April, A. D. 19 59
 personally appeared before me Bryan J. Cox and Eva Cox, husband and wife.

the signers of the within instrument, who duly acknowledged to me that they executed the same.


 Notary Public

My commission expires March 22, 1963 Residing in Provo, Utah

Quit Claim Deed Entry # 14723 9-23-59

126

BOOK
ABS
P.R.
IND
FEE \$20

PAGE
SEC
TP
R

MAY 7 1 53 PM '59

Helma Vest Spurrhaite
HELMA VEST SPURRHAITE
UTAH COUNTY RECORDER

Section 2 E
2-7-2 E
7206
B. 411

7207 F 777
WARRANTY DEED

W. DEAN LOOSE and LEOLA P. LOOSE, his wife, and CLARENCE C. LOOSE and VENETA C. LOOSE, his wife,
Grantor^S, of

hereby CONVEY AND WARRANT to PROVO CITY, a municipal corporation

Grantee^S, of Provo Utah Utah
Street Address City County State

for the sum of SIX THOUSAND AND NO/100 DOLLARS

the following described tract of land in Utah County,
State of Utah, to-wit:

95-7784

Commencing 5.67 feet South from the Northeast corner of Lot 3, Block 67, Plat "A", Provo City Survey of Building Lots; thence West 61.50 feet; thence South 67.33 feet; thence East 61.50 feet; thence North 67.33 feet to the place of beginning.

Subject to rights of ways or encumbrances of record or apparent upon the ground.

WITNESS THE HAND^S of said Grantor^S this 8 day of

May, A. D. 1956

Signed in the presence of

W. Dean Loose
Leola P. Loose
Clarence C. Loose
Veneta C. Loose