

When recorded return to:  
Snow, Christensen & Martineau  
Attn: Shawn E. Draney  
10 Exchange Place  
P.O. Box 45000  
Salt Lake City, Utah 84145

ENT 130076:2006 PG 1 of 183  
RANDALL A. COVINGTON  
UTAH COUNTY RECORDER  
2006 Oct 02 12:23 pm FEE 0.00 BY 55  
RECORDED FOR METROPOLITAN WATER DISTRICT

(Quitclaim Deed No. 2 under Contract No. 04-WC-40-8950)

**QUITCLAIM DEED**  
**(Salt Lake Aqueduct, Utah County Lands)**

THE UNITED STATES OF AMERICA (Grantor), acting by and through the Bureau of Reclamation, Department of the Interior, pursuant to the provisions of the Act of June 17, 1902 (32 Stat. 388), and acts amendatory thereof or supplementary thereto, particularly the Provo River Project Transfer Act (Public Law 108-382, 118 Stat. 2212), hereby quitclaims and conveys to METROPOLITAN WATER DISTRICT OF SALT LAKE & SANDY (Grantee), a political subdivision of the State of Utah, 3430 East Danish Road, Cottonwood Heights, Utah 84093, for Ten Dollars (\$10.00) and other good and valuable consideration, all of Grantor's right, title and interest in and to lands and interests in lands located in Utah County, Utah, commonly referred to as the Salt Lake Aqueduct, more particularly described in Exhibit A attached and by this reference made a part hereof.

TOGETHER WITH, all facilities, equipment, improvements, fixtures, features and appurtenances located in, under or upon such described lands and interests in lands,

TOGETHER WITH the rights, privileges, duties, obligations and responsibilities of the Grantor which exist, as of the date of this Quitclaim Deed, as a result of any valid right-of-use agreements entered by the Grantor. The Grantee shall honor the terms of each such right-of-use agreement, as described in the Provo River Project Transfer Act and Contract No. 04-WC-40-8950, dated November 23, 2004.

ALL OF THE ABOVE described lands, interests in lands, facilities, equipment, improvements, fixtures, features, and appurtenances are collectively referred to here as the "Real Property". This Quitclaim Deed shall be interpreted as conveying all of Grantor's interests, present and future, in all lands, interests in lands, facilities, equipment, improvements, fixtures, features and appurtenances that in anywise are a part of or essential to the ownership, operation, or maintenance of the Aqueduct Division of the Provo River Project lying or located within Utah County, Utah, whether acquired or constructed by or for Grantor, or acquired or constructed by or for Grantee, or constructed by or for others pursuant to right-of-use agreements, except as expressly excluded or reserved below.

TOGETHER WITH a perpetual, non-exclusive easement and right of reasonable and necessary ingress and egress on, over, under, and across any Central Utah Project (CUP) lands or interests in lands that lie within the area described in Exhibit B, attached and by this reference made a part hereof, for access to and the use, operation, and maintenance of lands, and the continued use,

operation, maintenance, repair, improvement, construction, reconstruction, or replacement of the Salt Lake Aqueduct and related facilities, equipment, improvements, fixtures, features and appurtenances. This described easement and right of ingress and egress does not allow unreasonable interference with the use, operation, maintenance, repair, improvement, replacement or reconstruction of any CUP lands, facilities, equipment, improvements, fixtures, or features. Under no circumstances shall the operation of CUP facilities be interrupted pursuant to the exercise of this easement without the prior consent of the Central Utah Water Conservancy District (CUWCD), which consent shall not be unreasonably withheld or delayed. Any excavation or other work pursuant to this easement shall require notice to CUWCD that is reasonable under the circumstances. Plans and drawings for any new Salt Lake Aqueduct facilities to be constructed pursuant to this easement shall be approved in advance by the Grantor and CUWCD, and such approval shall not be unreasonably withheld or delayed. All new facilities constructed pursuant to this easement shall comply with then current, applicable written Reclamation design and construction standards for encroachments and crossings. All reasonable steps shall be taken to reasonably minimize any permanent use of, or encroachment upon, CUP lands and interests in lands pursuant to this easement.

**THIS CONVEYANCE DOES NOT INCLUDE OR MODIFY:**

1. Any interest in or to any National Forest system lands crossed by the Salt Lake Aqueduct. As to such lands, Grantor shall convey to Grantee by separate instrument an appropriately sized, permanent easement for the use, operation, maintenance, repair, improvement, and replacement of the Salt Lake Aqueduct, as described in the Provo River Project Transfer Act and Contract No. 04-WC-40-8950.

2. Any interests in water rights or rights to use water.

3. Any oil, gas or other mineral rights or interests held in the name of the United States; *provided*, however, that any future exploration for oil, gas or other Federally owned minerals or mineral rights or interests underlying the Real Property shall be conducted in such a manner as will not compromise the structural integrity of, or interfere with the use, operation, maintenance, repair or replacement of, the Salt Lake Aqueduct, or related facilities, equipment, improvements, fixtures, features or appurtenances; *provided further* that no surface occupancy for exploration or exploitation of oil, gas, or other Federally owned minerals rights or interests shall be allowed on the Real Property.

**THIS CONVEYANCE IS SUBJECT TO:**

1. A perpetual, non-exclusive easement and right of reasonable and necessary ingress and egress on, over under, and across any Real Property described above that lies within the area described in Exhibit B, attached and by this reference made a part hereof, reserved to Grantor and Grantor's successors and assigns for access to and the use, operation, and maintenance of lands, and for the continued use, operation, maintenance, repair, improvement, construction, reconstruction, or replacement of Central Utah Project (CUP) facilities, equipment, improvements, fixtures, features and appurtenances. This described easement and right of ingress and egress does not allow unreasonable interference with the use, operation, maintenance, repair, improvement, replacement or reconstruction of the Salt Lake Aqueduct or lands and related facilities, equipment,

improvements, fixtures, or features. Under no circumstances shall the operation of the Salt Lake Aqueduct or related facilities be interrupted pursuant to the exercise of this easement without the prior consent of Grantee, which consent shall not be unreasonably withheld or delayed. Any excavation or other work pursuant to this easement shall require notice to Grantee that is reasonable under the circumstances. Plans and drawings for any new CUP facilities to be constructed pursuant to this easement shall be approved in advance by Grantee, and such approval shall not be unreasonably withheld or delayed. All new facilities constructed pursuant to this easement shall comply with then current, written Reclamation design and construction standards for encroachments and crossings that would be applicable if the Salt Lake Aqueduct had remained a Reclamation facility. All reasonable steps shall be taken to reasonably minimize any permanent use of, or encroachment upon, Real Property pursuant to this easement.

2. Oil, gas, and other mineral rights reserved of record by or in favor of third-parties in existence as of the date of this Quitclaim Deed.

3. Valid permits, licenses, leases, rights-of-use, or rights-of-way of record or outstanding on, over, or across the Real Property in existence on the date of this Quitclaim Deed.

4. A perpetual easement reserved by Grantor on, over, and across the Real Property to provide for lawful continued non-motorized public access to and across the Real Property for recreational purposes; *provided* that such non-motorized public use shall not interfere with the use, operation, maintenance, repair, improvement, replacement or protection of the Salt Lake Aqueduct and related facilities, equipment, improvements, fixtures, features and appurtenances, and such non-motorized public use shall be subject to all existing and future state, federal, local and Grantee statutes, rules, regulations, ordinances, policies and procedures regarding safety and security.

5. Title to any equipment, improvements, fixtures, features and appurtenances which are part of the Provo River Project, Utah, Deer Creek Division, is hereby reserved to the Grantor.

6. Title to any equipment, improvements, fixtures, features and appurtenances which are part of the Central Utah Project is hereby reserved to the Grantor.

**NOTICE IS HEREBY GIVEN** that:

1. Acting pursuant to the requirements of 40 CFR 373, on April 23, May 3, and May 18, 2006, the Grantor performed a hazardous waste survey of the Real Property, and a copy of said survey was delivered to the Grantee in a letter dated September 26, 2006. The Real Property conveyed herein to the Grantee is being conveyed in the same condition as existed on the date of said survey and which is more particularly described in that survey. No remediation by the Grantor on behalf of the Grantee has been or will be made.

2. The Grantee has used, and has had operation and maintenance responsibility for, the Real Property for over 50 years. Grantee and its successors and assigns accept the Real Property "as is" and also accept liability for the Real Property from the date of this Quitclaim Deed forward.

3. The Grantee and its successors and assigns shall be responsible for the protection, identification, and preservation of cultural resources, if any, located on the Real Property as required by the existing and future laws of the State of Utah.

4. Nothing in this Quitclaim Deed shall be construed as including the quitclaim, abandonment, forfeiture, or relinquishment by the Grantor of its basic patent right reserved by the Act of August 30, 1890 (26 Stat. 391) as to the described lands for easements claimed, or to be claimed, for purposes other than the Salt Lake Aqueduct.

5. Nothing in this Quitclaim Deed shall be construed or interpreted as altering or amending the terms or conditions of any United States contract, or supplements or amendments thereto, except as specifically provided in Article 20 of Contract No. 04-WC-40-8950, dated November 23, 2004.

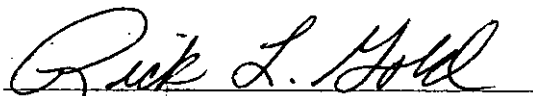
6. If any further specific conveyances should be necessary hereafter, because of the discovery of additional Real Property not listed on the Exhibits, to more specifically and legally describe the Real Property, or because the Grantor acquires any title to or interest in the Salt Lake Aqueduct by reason of an instrument in the Grantor's chain of title, or by operation of law, then Grantor shall make reasonable efforts to provide such conveyances, on the same terms and conditions described above.

7. Nothing in this Quitclaim Deed shall be construed or interpreted as creating any condition subsequent, reverter, or possibility of reverter.

**TO HAVE AND TO HOLD** unto Grantee, and Grantee's successors and assigns, the Real Property, together with all the rights and appurtenances thereto in anywise belonging, forever.

WITNESS the hand of the Grantor this 2<sup>nd</sup> day of October, 2006.

UNITED STATES OF AMERICA



Rick L. Gold  
Regional Director, Upper Colorado Region  
Bureau of Reclamation  
Acting for the Secretary of Interior  
of the United States

Approved:



Office of the Regional Solicitor


ACKNOWLEDGEMENT

STATE OF UTAH :  
:SS.  
COUNTY OF SALT LAKE :

On this 2<sup>nd</sup> day of October, 2006, personally appeared before me, Rick L. Gold, known to me to be the Regional Director of the Bureau of Reclamation, Upper Colorado Region, United States Department of the Interior, the signer of the above instrument, who duly acknowledged to me that he executed the same on behalf of THE UNITED STATES OF AMERICA, pursuant to authority delegated to him from the Secretary of the Interior.

*Pauline P. Brown*  
Notary Public in and for the State of Utah  
Residing at: *Brem*

(NOTARY SEAL)



ACCEPTANCE

The parties intend for the above Quitclaim Deed to satisfy a portion of the terms of Contract No. 04-WC-40-8950, dated November 23, 2004, and a portion of the requirements of Public Law 108-382. The Grantee accepts this Quitclaim Deed on the terms and conditions stated herein. The Grantee hereby further agrees and acknowledges that: (1) the Salt Lake Aqueduct shall no longer be regarded or treated either as a Provo River Project or a United States facility, except with regard to Provo River Project water as provided for in Section 17 of Contract No. 04-WC-40-8950, dated November 23, 2004; (2) the Grantee shall not be entitled to receive any future Reclamation benefits with respect to the Real Property, except for benefits that would be available to other non-Reclamation facilities; and (3) to the fullest extent allowed by law, the Grantee agrees to indemnify and hold harmless the Grantor, its officers and employees from any claims, liabilities or other responsibilities which may arise subsequent to the date of this Quitclaim Deed which result from the Grantee's use, operation, or maintenance of the Real Property.

METROPOLITAN WATER DISTRICT  
OF SALT LAKE & SANDY

*Michael L. Wilson*  
Michael L. Wilson, General Manager

Approved:

*Shawn E. Draney*  
Shawn E. Draney,  
Counsel for Metropolitan Water District of Salt Lake & Sandy



ENT 130076:2006 PG 7 of 183

\$ 118.00  
T.V.S.

3542

Land Description Tract No. 177  
Salt Lake Aqueduct  
Provo River Project, Utah

525-

Owner: Utah Power and Light Co.

A strip of land in the East Half (E $\frac{1}{2}$ ) of Section Thirteen (13) and in the West Half of the East Half (W $\frac{1}{2}$ E $\frac{1}{2}$ ), and the Southeast Quarter of the Northwest Quarter (SE $\frac{1}{4}$ NW $\frac{1}{4}$ ) of Section Twenty-four (24), Township Five (5) South, Range Three (3) East, Salt Lake Base and Meridian, One Hundred Seventy-two (172.0) feet wide and included between two lines extended to the property lines and everywhere distant Seventy-two (72.0) feet on the right or Northwesterly side and One Hundred (100.0) feet on the left or Southeasterly side of that portion of the following described center line of what is known as the Salt Lake Aqueduct from Station 96/01 to Station 97/79.8 measured at right angles thereto; Two Hundred (200.0) feet wide and included between two lines extended to the property lines and everywhere distant One Hundred (100.0) feet on the right or Northwesterly side and One Hundred (100.0) feet on the left or Southeasterly side of that portion of said center line from Station 97/79.8 to Station 100/00 measured at right angles thereto, Fifty (50.0) feet wide and included between two lines extended to the property lines and everywhere distant Twenty-five (25.0) feet on the right or Northwesterly side and Twenty-five (25.0) feet on the left or Southeasterly side of that portion of said center line from Station 100/00 to Station 108/40 measured at right angles thereto; Two Hundred (200.0) feet wide and included between two lines extended to the property lines and everywhere distant One Hundred (100.0) feet on the right or Northwesterly side and One Hundred (100.0) feet on the left or Southeasterly side of that portion of said center line from Station 108/40 to Station 140/89 measured at right angles and/or radially thereto; Fifty (50) feet wide and included between two lines extended to the property lines and everywhere distant Twenty-five (25.0) feet on the right or Northwesterly side and Twenty-five (25.0) feet on the left or Southeasterly side of that portion of said center line from Station 140/89 to Station 145/65 measured at right angles thereto; Two Hundred (200.0) feet wide and included between two lines extended to the property lines and everywhere distant One Hundred (100.0) feet on the right or Westerly side and One Hundred (100.0) feet on the left or Easterly side of that portion of said center line from Station 145/65 to Station 155/85.9 measured at right angles and/or radially thereto; One Hundred Thirty-five (135.0) feet wide and included between two lines extended to the property lines and everywhere distant One Hundred (100.0) feet on the right or Westerly side and Thirty-five (35.0) feet on the left or Easterly side of that portion of said center line from Station 155/85.9 to Station 167/80 measured at

526-

right angles thereto; One Hundred Twenty-three (123.0) feet wide and included between two lines extended to the property lines and everywhere distant One Hundred (100.0) feet on the right or Westerly side and Twenty-three (23.0) feet on the left or Easterly side of that portion of said center line from Station 167/80 to Station 174/54.3 measured at right angles and/or radially thereto; and Two Hundred (200.0) feet wide and included between two lines extended to the property lines and everywhere distant One Hundred (100.0) feet on the right or Northwesterly side and One Hundred (100.0) feet on the left or Southeasterly side of that portion of said center line from Station 174/54.3 to Station 178/61.8 measured at right angles and/or radially thereto; said center line is more particularly described as follows:

Beginning at a point on the East line of the Vendor's property from which the South Quarter corner of said Section 13, which is the North Quarter corner of Section 24, lies South Thirty-one Hundred Five and Six-tenths (3105.6) feet and West Twenty-four Hundred Fifty (2450.0) feet and running thence South 45°43' West Thirteen Hundred Fifty-two and One-tenth (1352.1) feet; thence along a regular curve to the left with a radius of Two Hundred (200.0) feet and a distance of Two Hundred Fifty and Four-tenths (250.4) feet measured on the arc of the curve; thence South 26°01' East One Hundred Forty-six and Nine-tenths (146.9) feet; thence along a regular curve to the right with a radius of Two Hundred (200.0) feet and a distance of Two Hundred Forty-eight and Nine-tenths (248.9) feet measured on the arc of the curve; thence South 45°18' West One Hundred Two and Nine-tenths (102.9) feet; thence along a regular curve to the left with a radius of Two Hundred (200.0) feet and a distance of Ninety-three and Five-tenths (93.5) feet measured on the arc of the curve; thence South 18°37' West Four Hundred Sixty-two and Nine-tenths (462.9) feet; thence along a regular curve to the right with a radius of Two Hundred (200.0) feet and a distance of Seventy-seven and Four-tenths (77.4) feet measured on the arc of the curve to Station 123/36 (back) which equals Station 123/60.6 (ahead); thence South 40°48' West Two Hundred Twelve and Six-tenths (212.6) feet; thence along a regular curve to the right with a radius of Two Hundred (200.0) feet and a distance of One Hundred Ten and Eight-tenths (110.8) feet measured on the arc of the curve; thence South 72°31' West Three Hundred Four and Four-tenths (304.4) feet; thence along a regular curve to the left with a radius of Two Hundred (200.0) feet and a distance of Eighty-one and Seven-tenths (81.7) feet measured on the arc of the curve; thence South 49°06' West Two Hundred Seventy-two and Nine-tenths (272.9) feet; thence along a regular curve to the left with a radius of Two Hundred (200.0) feet and a distance of One Hundred Forty-eight and Seven-tenths (148.7) feet measured on the arc of the curve; thence South 6°30' West Two Hundred Thirty-eight and Two-tenths (2038.2) feet; thence along a regular curve to the left with a radius of Two Hundred (200.0) feet and a distance of Fifty-six and One-tenth (56.1) feet measured on the arc of the curve; thence South 9°34' East Fourteen Hundred Fifty-one and Nine-tenths



527-

(1451.9) feet; thence along a regular curve to the right with a radius of Four Hundred (400.0) feet and a distance of Two Hundred Sixty-six and Seven-tenths (266.7) feet measured on the arc of the curve; thence South 28°38' West Five Hundred Fifty-seven and Three tenths (557.3) feet to Station 178/61.8 of said center line a point on the West line of the Vendor's property from which the North Quarter corner of Section 24 lies North Forty Hundred Seven and Six-tenths (4007.6) feet and West Four (4.0) feet, containing 30.07 acres, more or less; excepting, however, from the strip of land described above, three tracts belonging to the D. and R.G.W. RR. and being more particularly described as follows:

A tract of land in the Southeast Quarter (SE $\frac{1}{4}$ ) of said Section (13), containing 1.04 acres, more or less, and being more particularly described as follows:

Beginning at a point on a curve on the Easterly boundary of said Railroad right of way at which point the tangent to the curve bears South 1°32' West and from which point the South Quarter corner of said Section 13 which is the North Quarter corner of said Section 24 lies South Sixteen Hundred Forty (1640.0) feet and West Fourteen Hundred (1400.0) feet and running thence along the regular curve to the right with a radius of Five Hundred Seventy-eight and Three-tenths (578.3) feet and a distance of One Hundred Eight and Four-tenths (108.4) feet measured on the arc of the curve; thence along a curve to the right which curve is One Hundred (100.0) feet outside of and parallel to a spiral curve on the center line of the D. and R.G.W. Railroad right of way having Ten 15-foot chords and a spiral angle of 9°10', a distance of One Hundred Sixty-six (166.0) feet measured along the curve; thence South 20°11' West Two Hundred Ten (210.0) feet; thence along a curve to the right which is One Hundred (100.0) feet outside of and parallel to a spiral curve on said Railroad center line having Eight 15-foot chords and a spiral angle of 6°00', a distance of One Hundred Thirty and Five-tenths (130.5) feet measured along the curve; thence along a regular curve to the right with a radius of Six Hundred Seventy-three and Seven-tenths (673.7) feet and a distance of One Hundred Seventy-six (176.0) feet to a point on the curve at which the tangent to the curve bears South 49°47' West; thence North 40°44' East Two Hundred Twenty-two and eight-tenths (222.8) feet; thence along a regular curve to the left with a radius of One Hundred (100.0) feet and a distance of Thirty-eight and Seven-tenths (38.7) feet measured on the arc of the curve; thence North 18°37' East Four Hundred Sixty-two and Nine-tenths (462.9) feet; thence along a regular curve to the right with a radius of Three Hundred (300.0) feet and a distance of One Hundred Forty and Two-tenths (140.2) feet measured on the arc of the curve; thence North 45°18' East One Hundred Two and Nine-tenths (102.9) feet to the point of beginning.

Also a tract of land in the Southwest quarter of the Southeast Quarter (SW $\frac{1}{4}$ SE $\frac{1}{4}$ ) of said Section 13 and the Northwest Quarter

528-

of the Northeast Quarter ( $NW\frac{1}{4}NE\frac{1}{4}$ ) of said Section 24, containing 1.11 acres, more or less, and being more particularly described as follows:

Beginning at a point on the Southeasterly boundary of said Railroad right-of-way from which the South Quarter corner of said Section 13 which is the North Quarter corner of said Section 24, lies South Seven Hundred Fifty-three and Two-tenths (753.2) feet and West Seven Hundred Eighty-eight (788.0) feet and running thence South  $61^{\circ}29'$  West One Hundred Eighty (180.0) feet; thence along a curve to the left which curve is One Hundred (100.0) feet inside of and parallel to a spiral curve on the center line of the D. and R.G.W. Railroad right-of-way having Eight 19-foot chords and a spiral angle of  $6^{\circ}00'$ , a distance One Hundred Forty-one and Five-tenths (141.5) feet measured along the curve; thence along a regular curve to the left with a radius of Six Hundred Sixteen and Eight-tenths (616.8) feet and a distance of Three Hundred Fifty-four and Nine-tenths (354.9) feet measured on the arc of the curve; thence along a curve to the left which curve is One Hundred (100.0) feet inside of and parallel to a spiral curve on said Railroad center line having Eight 19-foot chords and a spiral angle of  $6^{\circ}00'$ ; a distance of One Hundred Forty-one and Five-tenths (141.5) feet measured along the curve; thence South  $16^{\circ}31'$  West Three Hundred Twenty-two and Four-tenths (322.4) feet; thence North  $6^{\circ}30'$  East Three Hundred Eighty-three and Four-tenths (383.4) feet; thence along a regular curve to the right with a radius of Three Hundred (300.0) feet and a distance of Two Hundred Twenty-three (223.0) feet measured on the arc of the curve; thence North  $4^{\circ}06'$  East Two Hundred Seventy-two and Nine-tenths (272.9) feet; thence along a regular curve to the right with a radius of Three Hundred (300.0) feet and a distance of One Hundred Twenty-two and Six-tenths (122.6) feet measured on the arc of the curve; thence North  $72^{\circ}31'$  East One Hundred Eighty-eight and Two-tenths (188.2) feet to the point of beginning.

Also a tract of land in the West Half of the East Half ( $W\frac{1}{2}E\frac{1}{2}$ ) and the Southeast Quarter of the Northwest Quarter ( $SE\frac{1}{4}NW\frac{1}{4}$ ) of said Section 24, containing 6.77 acres, more or less, and being more particularly described as follows:

Beginning at a point at the intersection of the Aqueduct and D. and R.G.W. Railroad rights-of-way from which the North Quarter corner of said Section 24 lies North Nine Hundred Twenty and Four-tenths (920.4) feet and West Fifty-eight and Two-tenths (58.2) feet and running thence South  $9^{\circ}34'$  East Seven Hundred Fourteen and Six-tenths (714.6) feet; thence South  $6^{\circ}30'$  West One Hundred Fifty-six and Four-tenths (156.4) feet; thence along a regular curve to the left with a radius of One Hundred (100.0) feet and a distance of Twenty-eight (28.0) feet measured on the arc of the curve; thence South  $6^{\circ}26'$  West Sixty-five (65.0) feet; thence South  $9^{\circ}34'$  East Eleven Hundred Ninety-four and One-tenth (1194.1) feet; thence South  $10^{\circ}26'$  West Twelve (12.0) feet; thence South  $7^{\circ}34'$  East Two Hundred Fifty-seven and Eight-tenths (257.8) feet; thence along a regular curve to the right with a radius of Four Hundred Twenty-three (423.0) feet and a distance of Two Hundred Eight-two (282.0) feet measured on the arc of the curve; thence South  $23^{\circ}30'$  West One

529-

Hundred Forty-nine and Eight-tenths (149.8) feet; thence South 61°22' East Seventy-seven (77.0) feet; thence South 28°38' West Five Hundred Forty-five (545.0) feet; thence along a regular curve to the right with a radius of Five Hundred (500.0) feet and a distance of Forty-two (42.0) feet measured on the arc of the curve to a point at which the tangent to the curve bears South 33°39' West; thence North One Hundred Twenty-two (122.0) feet to the Westerly boundary of the D. and R.G.W. Railroad right-of-way; thence North 33°20' East along said boundary line, One Hundred Four and Three-tenths (104.3) feet; thence along a regular curve to the left with a radius of Thirteen Hundred Thirty-two and Seven-tenths (1332.7) feet and a distance of Eight Hundred Fifty-six and Seven-tenths (856.7) feet measured on the arc of the curve; thence North 8°18' West One Hundred Seventy-four (174.0) feet; thence North 9°34' West Fourteen Hundred (1400.0) feet; thence North 6°30' East Seven Hundred Sixteen (716.0) feet to the point of beginning; the net area of the strip from the Utah Power and Light Company being 21.15 acres, more or less.

Less 0.21 acres for State Road.

Book 899  
Pg.  
535-

The above described right-of-way is used pursuant to reservation or right-of-way of the Act of August 30, 1890, (26 Stat. 391) or the 1905 Session Laws of Utah, Page 176 which Acts reserved and granted, respectively, to the United States a right-of-way for ditches and canals constructed by the authority of the United States; notice is hereby given that the use of the above described right-of-way, the United States is not precluded or estopped from further use of rights-of-way as the need arises under the provisions and authority of said Acts.


Certificate of Engineer

State of Utah )  
County of ) SS

I, Parley R. Neeley, being first duly sworn dispose and say that I am a Civil Engineer for the Title Bureau of Reclamation, United States Department of the Interior and that these plats and legal descriptions of the rights-of-way placed in actual use under the provisions of the Act of August 30, 1890 (26 Stat. 391) or the 1905 Session Laws of Utah, Page 176 are true and correct copies of the original documents for Tract N    '     Salt Lake Aqueduct, Provo River Project on file with Region 4 Bureau of Reclamation, United States Department of Interior, Salt Lake City, Utah.

Parley R. Neeley  
Civil Engineer

Subscribed and Sworn to before me this 10th day of May,



Donna J. Jensen  
Notary Public  
My Commission Expires March 12, 2008  
NOTARY PUBLIC - Utah  
Expires March 12, 2008

Project Eng'r

178;179;180;  
182;436;483

UNITED STATES  
DEPARTMENT OF THE INTERIOR  
BUREAU OF RECLAMATION

Symbol & Number  
153r-297

PROVO RIVER PROJECT

ENT 130076:2006 PG 13 of 183

AGREEMENT WITH THE STATE ROAD COMMISSION OF UTAH FOR PIPELINE CROSSINGS  
AND ENCROACHMENTS IN CONNECTION WITH THE CONSTRUCTION OF  
THE SALT LAKE AQUEDUCT - AQUEDUCT DIVISION -  
PROVO RIVER PROJECT

THIS AGREEMENT, Made this 16 day of June, 1946

in pursuance of the act of Congress of June 17, 1902 (32 Stat., 368), and acts amendatory thereof or supplementary thereto, between the United States of America, herein styled the United States, represented by the officer executing this contract, and the State Road Commission of Utah, constituting for the purpose hereof the Highway Department of the State of Utah, herein styled the Highway Department.

WITNESSETH:

2. WHEREAS, the United States is constructing, among other things, as a part of the Aqueduct Division of the Provo River Project, a certain pipeline, commonly known as the Salt Lake Aqueduct, herein called the Aqueduct, in Wasatch, Utah, and Salt Lake Counties, Utah, and

3. WHEREAS, said Aqueduct will encroach on the right of way of a certain state highway in Section 24, Township 5 South, Range 3 East, in Section 26, Township 5 South, Range 3 East, and in Section 27, Township 5 South, Range 3 East, S. L. E. & M., as shown on Exhibit "A", hereto attached and hereof made a part, and

4. WHEREAS, said Aqueduct will cross certain state highways at two points in Section 24, Township 5 South, Range 3 East, at a point in Section 26, Township 2 South, Range 1 East, and at a point in Section 26, Township 1

South, Range 1 East, all of S. L. B. & M., as shown on Exhibit "A", hereto attached and hereof made a part, and

ENT 130076:2006 PG 14 of 183

5. WHEREAS, the Highway Department is willing that said encroachments and said crossings shall be made in accordance with the provisions hereof.

6. NOW, THEREFORE, in consideration of the mutual and dependant stipulations and covenants herein contained, it is agreed between the parties hereto, as follows:

7. The Highway Department hereby grants to the United States the right to encroach on the right of way of the state highway with the Aqueduct at the places shown on the maps attached hereto as Exhibit "B" (Sheet 1 through 5), said encroachments being described as follows:

180

No. 1 - A tract of land in the Southeast Quarter of the Southwest Quarter (SE<sup>1</sup>/<sub>4</sub>SW<sup>1</sup>/<sub>4</sub>) of Section Twenty-four (24), Township Five (5) South, Range Three (3) East, S. L. B. & M., containing 0.52 of an acre, more or less, and being more particularly described as follows:

Beginning at a point on the southerly boundary line of the Salt Lake Aqueduct opposite station 105+16 of said aqueduct center line from which point the Southwest corner of said Section 24 lies South Five Hundred Ninety-five (595.0) feet and West Two Thousand Fifty-eight and Eight-tenths (2058.8) feet, more or less, and running thence South 63°05' West Four Hundred Twenty and Five-tenths (420.5) feet; thence on a regular curve to the left with a radius of Three Hundred (300.0) feet and a distance of Seventy-three and Four-tenths (73.4) feet; thence South 54°05' East One Hundred Thirty-five and Five-tenths (135.5) feet; thence North 55°55' West Thirty (30.0) feet, to a point on a curve of the Highway center line at which the tangent to the curve bears North 41°51' East, and running thence on a regular curve to the right with a radius of Five Hundred Eighty-one (581.0) feet and a distance of Three Hundred Fifty-five and Three-tenths (355.3) feet, thence North 77°05' East Two Hundred Eighty (280.0) feet, more or less, to the point of beginning.

182

No. 2 - A strip of land in the Northeast Quarter (NE<sup>1</sup>/<sub>4</sub>), the South-east Quarter of the Northwest Quarter (SE<sup>1</sup>/<sub>4</sub>SW<sup>1</sup>/<sub>4</sub>), and the North Half of the southwest Quarter (N<sup>1</sup>/<sub>2</sub>SW<sup>1</sup>/<sub>4</sub>).

of Section Twenty-six (26) and the Southeast Quarter (SE $\frac{1}{4}$ ) of Section Twenty-seven (27), Township Five (5) South, Range Three (3) East, Salt Lake Base and Meridian, Sixty-six (66) feet wide and included between two lines extending to the Salt Lake Aqueduct right of way boundary lines and everywhere distant Thirty-three (33) feet on the left or Southeasterly side and Thirty-three (33) feet on the right or Northwesterly side of that portion of the following described center line of the state highway, measured at right angles and/or radially thereto, between Salt Lake Aqueduct Stations 220+82.1 and 292+09.8; said center line is more particularly described as follows:

Beginning at a point on the Northeasterly boundary of the Salt Lake Aqueduct opposite Station 220+82.1 from which the West Quarter corner of said Section 26, which is also the East Quarter corner of Section 27, lies South Fourteen Hundred Nineteen and Six-tenths (1419.6) feet and West Forty-four Hundred Seventy-three and Five-tenths (4473.5) feet, said point being on a curve at which the tangent to the curve bears south 71°21' west and running thence along the curve to the right with a radius of Ten Hundred Eighteen (1018.0) feet and a distance of Forty-three (43.0) feet measured on the arc of the curve; thence South 74°05' West Three Hundred Seventy-six and Six-tenths (376.6) feet; thence along a regular curve to the left with a radius of Three Hundred Forty-four and Two-tenths (344.2) feet and a distance of Two Hundred Eighty-five and Nine-tenths (285.9) feet measured on the arc of the curve; thence South 26°30' West Two Hundred Three and Two-tenths (203.2) feet; thence along a regular curve to the right with a radius of Four Hundred Forty-three and Four-tenths (443.4) feet and a distance of Two Hundred Eighty and Seven-tenths (280.7) feet measured on the arc of the curve; thence South 62°45' West Seven Hundred Sixty-nine and Eight-tenths (769.8) feet; thence along a regular curve to the right with a radius of Five Hundred Ninety-seven and Two-tenths (597.2) feet and a distance of Three Hundred Twenty-three and Four-tenths (323.4) feet measured on the arc of the curve; thence North 66°12' West Five Hundred Ninety-four and Six-tenths (594.6) feet; thence along a regular curve to the left with a radius of Five Hundred Seventy-seven and Seven-tenths (577.7) feet and a distance of Five Hundred Five and Two-tenths (505.2) feet measured on the arc of the curve; thence South 40°42' West Two Hundred Thirty-nine (239.0) feet; thence along a regular curve to the right with a radius of Seventeen Hundred Sixty-two and Nine-tenths (1762.9) feet and

a distance of Two Hundred Sixty-one and Five-tenths (261.5) feet measured on the arc of the curve; thence South  $62^{\circ}12'$  West One Hundred Fifteen and Seven-tenths (815.7) feet; thence along a regular curve to the right with a radius of Twenty-two Hundred Fifty-six and Nine-tenths (2256.9) feet and a distance of Three Hundred Ninety-nine (329.0) feet measured on the arc of the curve; thence South  $62^{\circ}20'$  West Sixty-three and Six-tenths (63.6) feet; thence along a regular curve to the left with a radius of Three Hundred Sixty-five and Eight-tenths (365.8) feet and a distance of One Hundred Sixty-nine and Five-tenths (169.5) feet measured on the arc of the curve; thence South  $35^{\circ}47'$  West One Hundred Twenty-nine and Five-tenths (129.5) feet; thence along a regular curve to the right with a radius of Seven Hundred Forty-three and Six-tenths (743.6) feet and a distance of Four Hundred Thirty-three and Seven-tenths (433.7) feet measured on the arc of the curve; thence South  $69^{\circ}12'$  West Four Hundred Twenty-seven and Eight-tenths (427.8) feet; thence along a regular curve to the left with a radius of Four Hundred Forty-four and Five-tenths (444.5) feet and a distance of Two Hundred Sixty-one (261.0) feet measured on the arc of the curve; thence South  $35^{\circ}35'$  West One Hundred Eighty-eight (128.0) feet to a point on the Southeastly boundary of the Salt Lake Aqueduct right of way opposite Aqueduct center line Station 292+09.6, from which point the East Quarter corner of Section 27 lies North Eighteen Hundred Ninety-six and One-tenth (1896.1) feet and East Twelve Hundred Seventeen and Nine-tenths (1217.9) feet, more or less, containing 10.41 acres, more or less; excepting, however, from the strip of land described above a tract of land in the South Half of the North Half (SW $\frac{1}{4}$ ) of said Section 26, containing 0.41 acres and being more particularly described as follows:

Beginning at a point on the Southeastly boundary line of the aqueduct right of way opposite center line Station 292+73.7 from which the east Quarter corner lies South Three Hundred Ninety-nine and Eight-tenths (399.8) feet and West Twenty-nine Hundred Seventy-two and One-tenth (2972.1) feet and running thence South  $62^{\circ}45'$  West Eighty (80.0) feet; thence along a regular curve to the right with a radius of Six Hundred Thirty and Two-tenths (630.2) feet and a distance of Three Hundred Forty-one and Three-tenths



(341.3) feet measured on the arc of the curve; thence North  $66^{\circ}12'$  West Two Hundred Sixteen and Six-tenths (216.6) feet; thence North  $81^{\circ}47'$  East Six Hundred Twenty-six and Two-tenths (626.2) feet to the point of beginning. The net area being 10.00 acres.

The Highway Department also grants to the United States the right to construct, operate, and maintain a portion of the said aqueduct along, over, and across the above described land, provided that no operation of the United States shall be closer than fifteen (15.0) feet to the center line of the highway, and that there shall be no interference with the present drainage system;

8. Also, the Highway Department hereby grants to the United States the right to cross the state highways with the Aqueduct at places shown on the maps attached hereto and marked Exhibit "C" (Sheet 1 through 4), namely:

No. 1 - State Highway Crossing, Salt Lake Aqueduct, Station 131+99, from which point the N $\frac{1}{2}$  corner of Section 24, Township 6 South, Range 5 East lies North 4276.0 feet and East 201.0 feet, more or less.

178

No. 2 - State Highway Crossing, Salt Lake Aqueduct, Station 133+75, from which point the N $\frac{1}{2}$  corner of Section 24, Township 6 South, Range 5 East lies North 4,368.6 feet and East 333.8 feet, more or less.

179

No. 3 - State Highway Crossing, Salt Lake Aqueduct, Station 1359+42, from which point the SE corner of Section 26, Township 2 South, Range 1 East lies South 4647.5 feet and East 839.4 feet, more or less.

436

No. 4 - State Highway Crossing, Salt Lake Aqueduct, Station 2164+30.0, from which point the E $\frac{1}{2}$  corner of Section 26, Township 1 South, Range 1 East lies North 1,530.1 feet and East 454.6 feet, more or less.

483

9. The United States will, without cost or expense to the Highway Department, construct said crossings in accordance with the plans, attached hereto and marked Exhibit "C". Said crossings shall be of reinforced concrete pipe or steel pipe construction and will be constructed in accordance

with the plans shown on Exhibit "C", or as otherwise approved by the Design Engineer of the Highway Department and the Chief Engineer of the United States Bureau of Reclamation.

10. The construction herein provided for shall not be deemed completed until the surface of the highway at the crossings herein described shall have been restored to its original condition, nor until and after any portion of the roadbed of said highway, or other parts thereof, including contiguous slopes, excavated, displaced or damaged by said construction shall have been restored to their original condition, or otherwise as approved by the Highway Department.

11. The said Aqueduct shall, at all times after construction, be maintained, repaired and renewed without expense to the Highway Department, and in such a manner as shall most suitably protect the highway at the encroachments and crossings herein described and the traffic thereon and any maintenance, repair, or renewal of said Aqueduct which shall affect the surface of the highway at the crossings aforesaid or traffic thereon shall be subject to the approval of the Highway Department.

12. Where the operations of this contract extend beyond the current fiscal year, the contract is made contingent upon Congress making the necessary appropriations for expenditures hereunder after such current year shall have expired. In case such appropriation as may be necessary to carry out this contract is not made, the Highway Department hereby releases the United States from all liability due to the failure of Congress to make such appropriation.

13. No Member of or Delegate to Congress or Resident Commissioner shall be admitted to any share or part of this contract or to any benefit that may arise herefrom, but this restriction shall not be construed to extend to this contract if made with a corporation or company for its general benefit.

14. The terms of this contract shall inure to the benefit of and be binding upon the successors in interest and assigns of the parties hereto.

IN WITNESS WHEREOF, the parties have hereto caused these presents to be signed by their proper officers thereunto duly authorized, the day and year first above written.

THE UNITED STATES OF AMERICA  
E. O. Larson  
By Regional Director,  
Bureau of Reclamation.

STATE ROAD COMMISSION OF UTAH  
By Layton Maxfield  
Chairman

By Willard A. Day  
Member

ATTEST: Clyde L. Miller (SEAL)  
Secretary

By Member

~~3543~~

## PROVO RIVER PROJECT

## SALT LAKE AQUEDUCT

## RIGHT OF WAY

WILDWOOD RESORT COMPANY  
Y. M. OffretTRACT NO. 181

A strip of land in the Northeast Quarter of the Southwest Quarter (NE $\frac{1}{4}$  SW $\frac{1}{4}$ ) and the South Half of the Southwest Quarter (S $\frac{1}{2}$  SW $\frac{1}{4}$ ) of Section Twenty-four (24) Township Five (5) South, Range Three (3) East, Salt Lake Base and Meridian, Two Hundred (200) feet wide and included between two lines extended to the property lines and everywhere distant One Hundred (100) feet on the right or Northwesterly side and One Hundred (100) feet on the left or Southeasterly side of that portion of the following described centerline of what is known as the Salt Lake Aqueduct from Station 178+61.8 to Station 184+00 measured at right angles and/or radially thereto; One Hundred Thirty-six (136) feet wide and included between two lines extended to the property lines and everywhere distant Thirty-six (36) feet on the right or Northwesterly side and One Hundred (100) feet on the left or Southeasterly side of that portion of said centerline from Station 184+00 to Station 185+00 measured at right angles and/or radially thereto; Two Hundred (200) feet wide and included between two lines extended to the property lines and everywhere distant One Hundred (100) feet on the right or Northwesterly side and One Hundred (100) feet on the left or Southeasterly side of that portion of said centerline from Station 185+00 to Station 187+23 measured at right angles thereto; One Hundred Sixty-five (165) feet wide and included between two lines extended to the property lines and everywhere distant One Hundred (100) feet on the right or Northwesterly side and Sixty-five (65) feet on the left or Southeasterly side of that portion of said centerline from Station 187+23 to Station 188+20 measured at right angles thereto; One Hundred Forty (140) feet wide and included between two lines extended to the property lines and everywhere distant Seventy-five (75) feet on the right or Northwesterly side and Sixty-five (65) feet on the left or Southeasterly side of that portion of said centerline from Station 188+20 to Station 190+23 measured at right angles thereto; One Hundred Seventy-five (175) feet wide and included between two lines extended to the property lines and everywhere distant Seventy-five (75) feet on the right or Northwesterly side and One Hundred (100) feet on the left or Southeasterly side of that portion of said centerline from Station 190+23 to Station 190+75 measured at right angles thereto; Two Hundred (200) feet wide and included between two lines extended to the property lines and everywhere distant One Hundred (100) feet on the right or Northwesterly side and One Hundred (100) feet on the left or Southeasterly side of that portion of said centerline from Station 190+75 to Station 195+00 measured at right angles and/or radially thereto; and Fifty (50) feet wide included between two lines extended to the property lines and everywhere distant Twenty-five (25) feet on the right or Northwesterly side and Twenty-five (25) feet on the left or Southeasterly side of that portion of said centerline from

542-  
 Station 195+00 to Station 201+88.5 measured at right angles thereto;  
 said centerline is more particularly described as follows:

Beginning at a point on the East line of the Contractor's property from which the Southwest corner of said Section 24 lies South Twelve Hundred Forty-nine and Eight-tenths (1249.8) feet and West Twenty-seven Hundred Eighty-seven and Four-tenths (2787.4) feet and running thence South 28°38' West One Hundred Thirty-eight (138.0) feet; thence along a regular curve to the right with a radius of Four Hundred (400.0) feet and a distance of One Hundred Thirty-seven (137.0) feet measured on the arc of the curve; thence South 48°16' West One Hundred Seventy-five (175.0) feet; thence along a regular curve to the right with a radius of Four Hundred (400.0) feet and a distance of One Hundred Thirty-eight and Five-tenths (138.5) feet measured on the arc of the curve; thence South 68°06' West Eight Hundred Sixteen and Four-tenths (816.4) feet; thence along a regular curve to the left with a radius of Four Hundred (400.0) feet and a distance of Ninety-seven and Eight-tenths (97.8) feet measured on the arc of the curve; thence South 54°05' West Eight Hundred Twenty-four (824.0) feet to Aqueduct station 201+88.5 a point on the South line of the Contractor's property from which the Southwest corner of said Section 24 lies West Eight Hundred Seventy-eight (878.0) feet, containing 7.78 acres, more or less; excepting however, from the strip of land described above, a tract containing 0.40 of an acre belonging to the D. & R.G. W. R. R. and being more particularly described as follows:

Beginning at a point on the Northwesterly boundary of the said Railroad right of way from which the Southwest corner of said Section 24 lies South Eleven Hundred Sixty-six (1166.0) feet and West Twenty-seven Hundred Eighty-seven and Four-tenths (2787.4) feet and running thence South One Hundred Twenty-two (122.0) feet to a point on a curve at which the tangent to the curve bears South 33°39' West; thence along the regular curve to the right with a radius of Five Hundred (500.0) feet and a distance of One Hundred Twenty-nine and Two-tenths (129.2) feet measured on the arc of the curve; thence South 48°16' West One Hundred Seventy-five (175.0) feet; thence along a regular curve to the right with a radius of Five Hundred (500.0) feet and a distance of Forty-four (44.0) feet measured on the arc of the curve to a point at which the tangent to the curve bears South 53°25' West; thence North 34°16' East Four Hundred Forty (440.0) feet more or less, to the point of beginning:

also excepting from the strip of land described above three tracts containing 1.84 acres, more or less, belonging to Utah State Road Commission and being more particularly described as follows:

That portion of land lying in the East Half of the Southwest Quarter (E $\frac{1}{2}$ SW $\frac{1}{4}$ ) of said Section 24 of a strip of land in the South Half (S $\frac{1}{2}$ ) of said Section 24, said strip being Sixty-six (66) feet wide and

543-

included between two lines extending to the Salt Lake Aqueduct right of way boundary lines and everywhere distant Thirty-three (33) feet on each side of the following described centerline of the State highway; said center line is more particularly described as follows:

Beginning at a point on the Northwestern boundary line of the Salt Lake Aqueduct opposite Station 175+74.7 of said Aqueduct centerline and on a curve of the highway center line at which point the tangent to the curve bears South  $9^{\circ}12'$  West from which point the Southwest Corner of said Section 24 lies South Fifteen Hundred Fifty-one (1551.0) feet and West Twenty-Eight Hundred Thirty-seven (2837.0) feet, more or less, and running thence on a regular curve to the right with a radius of Nine Hundred Ninety-two (992.0) feet and a distance of Three Hundred Forty-four (344.0) feet; thence South  $29^{\circ}04'$  West Four Hundred Seventy-four (474.0) feet; thence on a regular curve to the right with a radius of Four Hundred Fifty-two (452.0) feet and a distance of Seventy-three (73.0) feet, more or less, to a point on the Southerly boundary line of said Aqueduct right of way, a point on a curve of the highway center line at which the tangent to the curve bears South  $38^{\circ}05'$  West and from which point the Southwest corner of said Section 24 lies South Seven Hundred Fifty-four (754.0) feet and West Twenty Four Hundred Fifty-three (2453.0) feet, more or less;

A strip of land Sixty-six (66) feet wide and included between two lines extending from the Northwestern boundary line of the Salt Lake Aqueduct right of way to the Northwestern boundary of the State Road right of way line and everywhere distant Thirty-three (33) feet on each side of that portion of the following described center line of what is known as Alpine Drive; said centerline is more particularly described as follows:

Beginning at a point on the Northerly boundary line of said Aqueduct right of way from which point the Southwest Corner of said Section 24 lies South Nine Hundred Seventy-nine (979.0) feet and West Twenty-four Hundred Thirty-eight (2438.0) feet, more or less, and running thence South  $7^{\circ}39'$  East One Hundred Sixty-one (161.0) feet, more or less, to a point on the Northwestern boundary of the State Road right of way from which point the Southwest Corner of said Section 24 lies South Eight Hundred Twenty-one (821.0) feet and West Twenty-Four Hundred Sixty-one (2461.0) feet, more or less.

A tract of land being more particularly described as follows:

Beginning at a point on the Southerly boundary of the Salt Lake Aqueduct right of way at right angles to and opposite center line Station 190+23 from which point the Southwest corner of said Section 24 lies South Five Hundred Twenty-seven and Eight-tenths (527.8) feet and West Eighteen Hundred Ninety-three and Eight-tenths (1893.8) feet

and running thence South  $68^{\circ}06'$  West Two Hundred Forty-two and Five-tenths (242.5) feet; thence along a regular curve to the left with a radius of Three Hundred (300.0) feet and a distance of Seventy-three and Four-tenths (73.4) feet measured on the arc of the curve; thence South  $54^{\circ}05'$  West One Hundred Thirty-five and Five-tenths (135.5) feet; thence North  $35^{\circ}55'$  West Thirty (30.0) feet to a point on a curve of the right of way boundary of the highway at which point the tangent to the curve bears North  $41^{\circ}51'$  East and running thence along a regular curve to the right with a radius of Five Hundred Eighty-one (581.0) feet and a distance of Three Hundred Fifty-five and Three-tenths (355.3) feet; thence North  $77^{\circ}03'$  East Ninety-nine and Eight-tenths (99.8) feet; thence South  $21^{\circ}24'$  East Twenty-eight (28.0) feet, more or less, to the point of beginning.

544-

The above described right-of-way is used pursuant to reservation or right-of-way of the Act of August 30, 1890, (26 Stat. 391) or the 1905 Session Laws of Utah, Page 176 which Acts reserved and granted, respectively, to the United States a right-of-way for ditches and canals constructed by the authority of the United States; notice is hereby given that the use of the above described right-of-way, the United States is not precluded or estopped from further use of rights-of-way as the need arises under the provisions and authority of said Acts.

Certificate of Engineer

State of Utah )  
County of ) SS

I, Parley R. Neeley, being first duly sworn dispose and say that I am a Civil Engineer for the Title Bureau of Reclamation, United States Department of the Interior and that these plats and legal descriptions of the rights-of-way placed in actual use under the provisions of the Act of August 30, 1890 (26 Stat. 391) or the 1905 Session Laws of Utah, Page 176 are true and correct copies of the original documents for Tract No. 181 Salt Lake Aqueduct, Provo River Project on file with Region 4 Bureau of Reclamation, United States Department of Interior, Salt Lake City, Utah.

Parley R. Neeley  
Civil Engineer

Subscribed and Sworn to before me this 10th day of May



Don Jensen  
Notary Public  
My Commission Expires at Provo, Utah - Commission expires March 17,

RECORDS SECTION  
MAY 13 9 37 AM '02  
PAGE 3  
\$10.00  
3543

510-

Land Description Tract No. 183  
Salt Lake Aqueduct  
Provo River Project, Utah

Owner: Utah Power and Light Company

A strip of land in the Northwest Quarter of the Northwest Quarter (NW<sup>1</sup>/<sub>4</sub>NW<sup>1</sup>/<sub>4</sub>) of Section 25 and the East Half of the Northeast Quarter (E<sup>1</sup>/<sub>2</sub>NE<sup>1</sup>/<sub>4</sub>) of Section Twenty-six (26), Township Five (5) South, Range Three (3) East, Salt Lake Base and Meridian, Fifty (50) feet wide and included between two lines extended to the property line and everywhere distant Twenty-five (25) feet on the right or Northwesterly side and Twenty-five-(25) feet on the left or Southeasterly side of that portion of the following described center line of what is known as the Salt Lake Aqueduct from Station 201/88.5 to Station 220/82.1 measured at right angles thereto; also a strip of land Two Hundred (200.0) feet wide and included between two lines extended to the property lines and everywhere distant One Hundred (100.0) feet on the right or Northwesterly side of One Hundred (100.0) feet on the left or Southeasterly side of that portion of said center line from Station 220/82.1 to Station 228/74.6 measured at right angles and/or radially thereto; said center line is more particularly described as follows:

Beginning at Station 201/88.5; a point on the North line of the Vendor's property from which point the Northwest corner of Section 25 lies West Eight Hundred Seventy-eight (878.0) feet, more or less, and running thence South 54°05' West Two Thousand One and Two-Tenths (2001.2) feet; thence along a regular curve to the right with a radius of Two Hundred (200.0) feet and a distance of Seventy-four and One-tenth (74.1) feet, measured on the arc of the curve, thence South 75°18' West Two Hundred Three and Five-tenths (203.5) feet, thence on a regular curve to the left with a radius of Four Hundred (400.0) feet and a distance of Three Hundred Fifty-Six and One-tenth (356.1) feet, more or less, measured on the arc of the curve to a point on the Vendor's property at which point the tangent to the curves bears South 24°48' West and from which point the Northwest corner of Section 25 (Northeast corner of Section 26) lies North Fourteen Hundred Seventy-nine (1479.0) feet and East Twelve Hundred Sixty-seven and Six-tenths (1267.6) feet, more or less; containing 5.61 acres more or less.

Subject to right-of-way for the state highway containing 1.18 acres more or less. Net area of strip 4.43 acres more or less.



536-

The above described right-of-way is used pursuant to reservation or right-of-way of the Act of August 30, 1890, (26 Stat. 391) or the 1905 Session Laws of Utah, Page 176 which Acts reserved and granted, respectively, to the United States a right-of-way for ditches and canals constructed by the authority of the United States; notice is hereby given that the use of the above described right-of-way, the United States is not precluded or estopped from further use of rights-of-way as the need arises under the provisions and authority of said Acts.


Certificate of Engineer

State of Utah )  
County of ) 88

I, Parley R. Neeley, being first duly sworn dispose and say that I am a Civil Engineer for the Title Bureau of Reclamation, United States Department of the Interior and that these plats and legal descriptions of the rights-of-way placed in actual use under the provisions of the Act of August 30, 1890 (26 Stat. 391) or the 1905 Session Laws of Utah, Page 176 are true and correct copies of the original documents for Tract No. 183 Salt Lake Aqueduct, Provo River Project on file with Region 4 Bureau of Reclamation, United States Department of Interior, Salt Lake City, Utah.

Parley R. Neeley  
Civil Engineer

Subscribed and Sworn to before me this 10th day of May,



Tom G. Jensen  
Notary Public  
My Commission Expires March 17, 1964  
NOTARY PUBLIC - Res. Exp.  
of Provo, Utah - Commission  
expires March 17, 1964.

Land Description Tract No. 184  
Salt Lake Aqueduct  
Provo River Project, Utah

ENT 130076:2006 PG 26 of 183

Owner: Lucille Williams et al

A tract of land in the Southwest Quarter of the Northeast Quarter ( $\text{SW}\frac{1}{4}\text{NE}\frac{1}{4}$ ) of Section Twenty-six (26), Township Five (5) South, Range Three (3) East, Salt Lake Base and Meridian, containing 0.83 acres, more or less, and being more particularly described as follows:

Beginning at the Northeast corner of the Vendor's property opposite Station 236/58 of the Salt Lake Aqueduct center line from which point the Northeast corner of said Section 26 lies North Nineteen Hundred Eighty-five and Nine-tenths (1985.9) feet and East Eighteen Hundred Twenty-four and Six-tenths (1824.6) feet and running thence South  $29^{\circ}26'$  East Ninety-four (94.0) feet, thence South  $62^{\circ}58'$  West One Hundred Seventy (170.0) feet, thence on a regular curve to the right with a radius of Five Hundred (500.0) feet and a distance of One Hundred Sixty-four and Two-tenths (164.2) feet, measured on the arc of the curve; thence South  $81^{\circ}47'$  West Two Hundred Fourteen (214.0) feet, thence North  $63^{\circ}11'$  East Five Hundred Twenty-nine (529.0) feet, more or less, to the point of beginning; excepting however, from the tract of land described above a tract belonging to the Utah State Road Commission containing 0.59 of an acre, and being more particularly described as follows:

Beginning at a point, the Northeast corner of Lucille Williams' property opposite to and Six (6) feet left of Aqueduct center line Station 236/58, from which the Northeast corner of Section 26 lies North Nineteen Hundred Eight-five and Nine-tenths (1985.9) feet and East Eighteen Hundred Twenty-four and Six-tenths (1824.6) feet and running thence South  $29^{\circ}26'$  East Fifty-eight (58.0) feet; thence South  $62^{\circ}46'$  West Three Hundred Fifty-two and Eight-tenths (352.8) feet; thence South  $81^{\circ}47'$  West One Hundred Eighty-nine (189.0) feet; thence North  $63^{\circ}11'$  East Five Hundred Twenty-nine (529.0) feet to the point of beginning; the net area being 0.24 of an acre, more or less.

546-

The above described right-of-way is used pursuant to reservation or right-of-way of the Act of August 30, 1890, (26 Stat. 391) or the 1905 Session Laws of Utah, Page 176 which Acts reserved and granted, respectively, to the United States a right-of-way for ditches and canals constructed by the authority of the United States; notice is hereby given that the use of the above described right-of-way, the United States is not precluded or estopped from further use of rights-of-way as the need arises under the provisions and authority of said Acts.

ENT 130076:2006 PG 27 of 183

Certificate of Engineer


State of Utah )  
County of ) SS

I, Parley R. Neeley, being first duly

sworn dispose and say that I am a Civil Engineer for the Title Bureau of Reclamation, United States Department of the Interior and that these plats and legal descriptions of the rights-of-way placed in actual use under the provisions of the Act of August 30, 1890 (26 Stat. 391) or the 1905 Session Laws of Utah, Page 176 are true and correct copies of the original documents for Tract No. 184 Salt Lake Aqueduct, Provo River Project on file with Region 4 Bureau of Reclamation, United States Department of Interior, Salt Lake City, Utah.

Parley R. Neeley  
Civil Engineer

Subscribed and Sworn to before me this 10th day of May,



[Signature]  
Notary Public  
My Commission Expires NOTARY PUBLIC - Residing at Provo, Utah - Commission expires March 17, 1964

3544

THE UNIVERSITY OF MICHIGAN

*Thelma L. St. Laurent*

13 JAN 1967

NOV 13 1966  
PAGES 44-8  
SERIALS  
TP 60  
R 36

\$8.00

I53R-318

#1000  
T.V.S

ENT 130076:2006 PG 29 of 183

3545

PROVO RIVER PROJECT

SALT LAKE AQUEDUCT

RIGHT OF WAY

547-

Mertilla J. Bullock  
Marie B. Bullock

TRACT NO. 185

A strip of land in the Southwest Quarter of the Northeast Quarter (SW $\frac{1}{4}$ NE $\frac{1}{4}$ ) and the Southeast Quarter of the Northwest Quarter (SE $\frac{1}{4}$ NW $\frac{1}{4}$ ) of Section Twenty-six (26), Township Five (5) South, Range Three (3) East, Salt Lake Base and Meridian, Two Hundred (200) Feet wide and included between two lines extended to the property lines and everywhere distance One Hundred (100) feet on the right or Northerly side and One Hundred (100) feet on the left or Southerly side of that portion of the following described center line of what is known as the Salt Lake Aqueduct from Station 228+74.6 to Station 243+00 measured at right angles and/or radially thereto; One Hundred Twenty-three (123) feet wide and included between two lines extended to the property lines and everywhere distance One Hundred (100) feet on the right or Northerly side and Twenty-three (23) feet on the left or Southerly side of that portion of said center line from Station 243+00 to Station 244+00 measured at right angles thereto; Two Hundred (200) feet wide and included between two lines extended to the property lines and everywhere distant One Hundred (100) feet on the right or Northerly side and One Hundred (100) feet on the left or Southerly side of that portion of said center line from Station 244+00 to Station 255+27.6 measured at right angles and or radially thereto; said center line is more particularly described as follows:

Beginning at Station 228+74.6 of said Aqueduct center line, a point on a curve and on the East line of the Contractor's property, from which the Northeast corner of said Section 26 lies North Fourteen Hundred Seventy-nine (1479.0) feet and East Twelve Hundred Sixty-seven and Six-tenths (1267.6) feet, and at which point the tangent to the curve bears South 24°48' West; thence along a regular curve to the left with a radius of Four Hundred (400.0) feet and a distance of Ten and Two-tenths (10.2) feet measured on the arc of the curve; thence South 22°50' West One Hundred Forty-one and Seven-tenths (141.7) feet; thence along a regular curve to the right with a radius of Four Hundred (400.0) feet and a distance of Two Hundred Eighty and Two-tenths (280.2) feet measured on the arc of the curve; thence South 62°58' West Five Hundred Seventeen (517.0) feet; thence along a regular curve to the right with a radius of Four Hundred (400.0) feet and a distance of One Hundred Thirty-one and Four-tenths (131.4) feet measured on the arc of the curve; thence South 81°47' West Eight Hundred One and Two-tenths (801.2) feet; thence along a regular curve to the right with a radius of Four Hundred (400.0) feet and a distance of Eighty-two and One-tenth (82.1)

feet measured on the arc of the curve to Station 248+38.4 (back) which equals Station 248+66.3 (ahead); thence North  $86^{\circ}27'$  West Two Hundred Forty-eight and Seven-tenths (248.7) feet; thence along a regular curve to the left with a radius of Four Hundred (400.0) feet and a distance of Three Hundred Fifty-eight and Five-tenths (358.5) feet measured on the arc of the curve; thence South  $42^{\circ}12'$  West Fifty-four (54.0) feet, more or less, to Station 255+27.6, a point on the South line of the Contractor's property from which point the Northeast corner of said Section 26 lies North Twenty-three Hundred Sixty-eight (2368.0) feet and East Thirty-five Hundred Eighty and Six-tenths (3580.6) feet, more or less, containing 11.88 acres, more or less, excepting, however, from the strip of land described above, four tracts of land being more particularly described as follows:

A tract of land containing 0.24 of an acre and being more particularly described as follows:

Beginning at the Northeast Corner of the Contractor's property opposite center line Station 236+58 of said Aqueduct from which point the Northeast corner of said Section 26 lies North Nineteen Hundred Eighty-five and Nine-tenths (1985.9) feet and East Eighteen Hundred Twenty-four and Six-tenths (1824.6) feet and running thence South  $29^{\circ}26'$  East Ninety-four (94.0) feet; thence South  $62^{\circ}58'$  West One Hundred Seventy (170.0) feet; thence along a regular curve to the right with a radius of Five Hundred (500.0) feet and a distance of One Hundred Sixty-four and Two-tenths (164.2) feet measured on the arc of the curve; thence South  $81^{\circ}47'$  West Two Hundred Fourteen (214.0) feet; thence North  $63^{\circ}11'$  East Five Hundred Twenty-nine (529.0) feet, more or less, to the point of beginning;

A tract of land containing 0.46 of an acre, more or less, and being more particularly described as follows:

Beginning at a point from which the center of said Section 26 lies South Two Hundred Eighty-five and Three-tenths (285.3) feet and East Eight Hundred Seventy-four and Four-tenths (874.4) feet and running thence North  $13^{\circ}52'$  West One Hundred (100.0) feet; thence North  $72^{\circ}03'$  East Two Hundred (200.0) feet; thence South  $13^{\circ}52'$  East One Hundred (100.0) feet, more or less, to the North side of the State Highway; thence South  $72^{\circ}21'$  West along the North side of said highway Two Hundred (200.0) feet, more or less, to the point of beginning:

A tract of land containing 0.42 of an acre, more or less, and being more particularly described as follows:

Beginning at a point on the Northwesterly boundary of said Aqueduct right of way opposite center line Station 253+72.1 from which the West Quarter corner of said Section 26 lies South Four Hundred Twenty (420.0) feet and West Fifteen Hundred Fifty-seven and Two-tenths (1557.2) feet and running thence North  $70^{\circ}34'$  East One Hundred Ninety-one (191.0) feet; thence South  $16^{\circ}09'$  East Ninety-two (92.0) feet; thence South  $62^{\circ}08'$  West One Hundred Fifty (150.0) feet; thence North  $74^{\circ}27'$  West Forty-one (41.0) feet; thence North  $21^{\circ}11'$  West Ninety (90.0) feet, to the point of beginning;

A strip of right of way Sixty-six (66) feet wide containing 3.24 acres, more or less, belonging to the State Road Commission between centerline Stations 228+74.6 and 255+27.6 of said Aqueduct.

The net area of the above described tract is 7.52 acres, more or less.

541-

The above described right-of-way is used pursuant to reservation or right-of-way of the Act of August 30, 1890, (26 Stat. 391) or the 1905 Session Laws of Utah, Page 176 which Acts reserved and granted, respectively, to the United States a right-of-way for ditches and canals constructed by the authority of the United States; notice is hereby given that the use of the above described right-of-way, the United States is not precluded or estopped from further use of rights-of-way as the need arises under the provisions and authority of said Acts.

Certificate of Engineer

State of Utah }  
 County of } SS

I, Parley R. Neeley, being first duly sworn dispose and say that I am a Civil Engineer for the Title Bureau of Reclamation, United States Department of the Interior and that these plats and legal descriptions of the rights-of-way placed in actual use under the provisions of the Act of August 30, 1890 (26 Stat. 391) or the 1905 Session Laws of Utah, Page 176 are true and correct copies of the original documents for Tract No. 185A Salt Lake Aqueduct, Provo River Project on file with Region 4 Bureau of Reclamation, United States Department of Interior, Salt Lake City, Utah.

Parley R. Neeley  
 Civil Engineer

Subscribed and Sworn to before me this 10th day of May,



Longden  
 Notary Public  
 My Commission Expires NOTARY PUBLIC - Re...  
 at Provo, Utah - Comm. ...  
 expires March 1, 19...

3545  
 200X  
 485  
 P.R.  
 110  
 10-02  
 PAGE  
 SEC  
 TR  
 R  
 9:42 AM '60  
 WILLIAM H. ...

186

7' T.V.S

550-

3546

ENT 130076:2006 PG 32 of 183

Land Description Tract No. 186  
Salt Lake Aqueduct  
Provo River Project, Utah

Owner: Hina Alfreda Tucker

A tract of land in the Southeast Quarter of the Northwest Quarter (SE $\frac{1}{4}$ NW $\frac{1}{4}$ ) of Section Twenty-six (26), Township Five (5) South, Range Three (3) East, Salt Lake Base and Meridian, containing 0.46 acres, more or less, and being more particularly described as follows:

Beginning at a point from which the center of said Section 26 lies South Two Hundred Eighty-five and Three-tenths (285.3) feet and East Eight Hundred Seventy-four and Four-tenths (874.4) feet and running thence North 13°52' West One Hundred (100.0) feet; thence North 72°03' East Two Hundred (200.0) feet; thence South 13°52' East One Hundred (100.0) feet, more or less, to the North side of the State road; thence South 72°21' West along the North side of said State road Two Hundred (200.0) feet, more or less, to the point of beginning.



551-

The above described right-of-way is used pursuant to reservation or right-of-way of the Act of August 30, 1890, (26 Stat. 391) or the 1905 Session Laws of Utah, Page 176 which Acts reserved and granted, respectively, to the United States a right-of-way for ditches and canals constructed by the authority of the United States; notice is hereby given that the use of the above described right-of-way, the United States is not precluded or estopped from further use of rights-of-way as the need arises under the provisions and authority of said Acts.

Certificate of Engineer

State of Utah }  
County of } 88

I, Parley R. Neeley, being first duly sworn dispose and say that I am a Civil Engineer for the Title Bureau of Reclamation, United States Department of the Interior and that these plats and legal descriptions of the rights-of-way placed in actual use under the provisions of the Act of August 30, 1890 (26 Stat. 391) or the 1905 Session Laws of Utah, Page 176 are true and correct copies of the original documents for Tract No. 186 Salt Lake Aqueduct, Provo River Project on file with Region 4 Bureau of Reclamation, United States Department of Interior, Salt Lake City, Utah.

Parley R. Neeley  
Civil Engineer

Subscribed and Sworn to before me this 10th day of May



Howard  
Notary Public NOTARY PUBLIC - Public  
My Commission Expires at Provo, Utah - Commission expires March 17, '64



BOOK 800K  
PAGE 305  
P.R. SEC  
IND. TP  
# 8.00  
MAY 13 9 40 AM '57  
THE UTAH STATE SHREVEPORT  
Howard

3546

Land Description Tract No. 188  
Salt Lake Aqueduct  
Provo River Project, Utah

ENT 130076:2006 PG 34 of 183

Owner: R. H. Andrus

352-  
✓ A tract of land in the Southeast Quarter of the Northwest Quarter ( $SE\frac{1}{4}NW\frac{1}{4}$ ) of Section 26, Township 5 South, Range 3 East, Salt Lake Base and Meridian and being more particularly described as follows:

Beginning at a point on the North line of the Vendor's property from which the West Quarter corner of said Section 26 lies South Two Hundred Thirty (230.0) feet and West Sixteen Hundred Thirty-seven and Two-tenths (1637.2) feet, more or less, said point being on a curve at which the tangent to the curve bears South  $49^{\circ}16'$  West and running thence on a regular curve to the left with a radius of Three Hundred (300.0) feet and a distance of Thirty-seven (37.0) feet as measured on the arc of the curve; thence South  $42^{\circ}12'$  West Two Hundred Seventy-six and Four-tenths (276.4) feet; thence South  $89^{\circ}54'$  West One Hundred Fifty-six (156.0) feet; thence North  $0^{\circ}03'$  East Two Hundred Thirty (230.0) feet, thence North  $89^{\circ}54'$  East Three Hundred Sixty-eight (368.0) feet, more or less, to the point of beginning.

Containing 1.38 acres more or less.

Subject to right of way for the State Highway containing 0.49 acres, more or less. Net area of the tract 0.89 acres, more or less.

The above described right-of-way is used pursuant to reservation or right-

of-way of the Act of August 30, 1890, (26 Stat. 391) or the 1905 Session Laws of Utah, Page 176 which Acts reserved and granted, respectively, to the United States a right-of-way for ditches and canals constructed by the authority of the United States; notice is hereby given that the use of the above described right-of-way, the United States is not precluded or estopped from further use of rights-of-way as the need arises under the provisions and authority of said Acts.

Certificate of Engineer

State of Utah )  
County of ) SS

I, Parley R. Neeley, being first duly sworn dispose and say that I am a Civil Engineer for the Title Bureau of Reclamation, United States Department of the Interior and that these plats and legal descriptions of the rights-of-way placed in actual use under the provisions of the Act of August 30, 1890 (26 Stat. 391) or the 1905 Session Laws of Utah, Page 176 are true and correct copies of the original documents for Tract No. 188 Salt Lake Aqueduct, Provo River Project on file with Region 4 Bureau of Reclamation, United States Department of Interior, Salt Lake City, Utah.

Parley R. Neeley  
Civil Engineer

Subscribed and Sworn to before me this 10th day of May,



Donald Jensen  
Notary Public  
My Commission Expires at Provo, Utah - Commission expires March 17, 1964.

3548

554-

Land Description Tract No. 189  
Salt Lake Aqueduct  
Provo River Project, Utah

Owner: Utah County

A tract of land in the Northeast Quarter of the Southwest Quarter (NE $\frac{1}{4}$ SW $\frac{1}{4}$ ) of Section Twenty-six (26), Township Five (5) South, Range Three (3) East, Salt Lake Base and Meridian, containing 0.28 of an acre, more or less, and being more particularly described as follows:

Beginning at a point on the North line of the Vendor's property from which the West Quarter corner of said Section 26 lies South Two and Five-tenths (2.5) feet and West Fourteen Hundred Twenty-four and Two-tenths (1424.2) feet and running thence South 42°12' West Seven and Four-tenths (7.4) feet; thence along a regular curve to the right with a radius of Seventeen Hundred (1700.0) feet and a distance of Two Hundred Twelve and Six-tenths (212.6) feet measured on the arc of the curve to a point at which the tangent to the curve bears South 49°24' West; thence North 0°03' East One Hundred Fifty-four (154.0) feet; thence North 89°54' East One Hundred Fifty-six (156.0) feet to the point of beginning; excepting however, from the tract of land described above, a strip of right of way for the State highway containing 0.13 of an acre, more or less; the net area being 0.25 of an acre, more or less.

555-  
The above described right-of-way is used pursuant to reservation or right-of-way of the Act of August 30, 1890, (26 Stat. 391) or the 1905 Session Laws of Utah, Page 176 which Acts reserved and granted, respectively, to the United States a right-of-way for ditches and canals constructed by the authority of the United States; notice is hereby given that the use of the above described right-of-way, the United States is not precluded or estopped from further use of rights-of-way as the need arises under the provisions and authority of said Acts.

Certificate of Engineer

State of Utah }  
County of } SS

I, Parley R. Neeley, being first duly sworn depose and say that I am a Civil Engineer for the Title Bureau of Reclamation, United States Department of the Interior and that these plats and legal descriptions of the rights-of-way placed in actual use under the provisions of the Act of August 30, 1890 (26 Stat. 391) or the 1905 Session Laws of Utah, Page 176 are true and correct copies of the original documents for Tract No. 189 Salt Lake Aqueduct, Provo River Project on file with Region 4 Bureau of Reclamation, United States Department of Interior, Salt Lake City, Utah.

Parley R. Neeley  
Civil Engineer

Subscribed and Sworn to before me this 10th day of May,



Don A. Jensen  
Notary Public NOTARY PUBLIC - Residing  
My Commission Expires at Provo, Utah - Commission expires March 17, 1964.

Don A. Jensen  
MAY 13 9 48 AM '64  
PAGE SEC TP  
# 8.00  
3548

190

ENT 130076:2006 PG 38 of 183

531-  
Land Description Tract No. 190  
Salt Lake Aqueduct  
Provo River Project, Utah

Owner: Utah Power and Light Company

Atract of land in the Southwest Quarter of the Northwest Quarter (SW $\frac{1}{4}$ NW $\frac{1}{4}$ ) of Section 26, T 5 S, R 3 E, Salt Lake Base and Meridian, containing 0.18 of an acre, more or less and being more particularly described as follows:

Beginning at a point on the East line of the Vendor's property from which point the West Quarter corner of said Section 26 lies South Two and Two-tenths (2.2) feet and West Twelve Hundred Sixty-nine (1269.0) feet, more or less, and running thence South 89°54' West One Hundred Twenty-nine (129.0) feet to a point on a curve at which the tangent to the curve bears North 49°31' East, thence along a regular curve to the left with a radius of Fifteen Hundred (1500.0) feet and a distance of One Hundred Eighty (180.0) feet to a point on the curve at which the tangent to the curve bears North 42°24' East; thence South 0°03' West One Hundred Twenty-four (124.0) feet, more or less, to the point of beginning.

537-

The above described right-of-way is used pursuant to reservation or right-of-way of the Act of August 30, 1890, (26 Stat. 391) or the 1905 Session Laws of Utah, Page 176 which Acts reserved and granted, respectively, to the United States a right-of-way for ditches and canals constructed by the authority of the United States; notice is hereby given that the use of the above described right-of-way, the United States is not precluded or estopped from further use of rights-of-way as the need arises under the provisions and authority of said Acts.

Certificate of Engineer

State of Utah )  
County of ) SS

I, Parley R. Neeley, being first duly sworn dispose and say that I am a Civil Engineer for the Title Bureau of Reclamation, United States Department of the Interior and that these plats and legal descriptions of the rights-of-way placed in actual use under the provisions of the Act of August 30, 1890 (26 Stat. 391) or the 1905 Session Laws of Utah, Page 176 are true and correct copies of the original documents for Tract No. 190 Salt Lake Aqueduct, Provo River Project on file with Region 4 Bureau of Reclamation, United States Department of Interior, Salt Lake City, Utah.

Parley R. Neeley  
Civil Engineer

Subscribed and Sworn to before me this 10th day of May,



John A. [Signature]  
Notary Public  
My Commission Expires March 12, 1961

4700  
T.V.S.

3549

556-

PROVO RIVER PROJECT ENT 130076:2006 PG 40 of 183  
SALT LAKE AQUEDUCT

RIGHT OF WAY

Birdie H. Williams

TRACT NO. 191

A strip of land in the Northwest Quarter of the Southwest Quarter (NW<sup>1</sup>/<sub>4</sub>SW<sup>1</sup>/<sub>4</sub>) of Section Twenty-six (26), Township Five (5) South, Range Three (3) East, Salt Lake Base and Meridian, Two Hundred (200) feet wide and included between two lines extended to the property lines and everywhere distant One Hundred (100) feet on the right or Northwesterly side and One Hundred (100) feet on the left or Southeasterly side of that portion of the following described center line of what is known as the Salt Lake Aqueduct from Station 258+68.2 to Station 262+60 measured at right angles and/or radially thereto; One Hundred Sixty-five (165) feet wide and included between two lines extended to the property lines and everywhere distant Sixty-five (65) feet on the right or Northwesterly side and One Hundred (100) feet on the left or Southeasterly side of that portion of said center line from Station 262+60 to Station 263+60 measured at right angles thereto; Two Hundred (200) feet wide and included between two lines extended to the property lines and everywhere distant One Hundred (100) feet on the right or Northwesterly side and One Hundred (100) feet on the left or Southeasterly side of that portion of said center line from Station 263+60 to Station 274+48 measured at right angles and/or radially thereto; said center line is more particularly described as follows:

Beginning at Station 258+68.2, a point on the East line of the Contractor's property, from which the West Quarter corner of said Section 26 lies North Twenty-one (21.0) feet and West Twelve Hundred Sixty-nine and Two-tenths (1269.2) feet, more or less, said point being on a curve, at which the tangent to the curve bears South 46°12' West, and running thence along a regular curve to the right with a radius of Sixteen Hundred (1600.0) feet and a distance of One Hundred Ninety and three-tenths (190.3) feet; thence South 53°01' West One Thousand Twenty-nine and six-tenths (1029.6) feet; thence along a regular curve to the right with a radius of Sixteen Hundred (1600.0) feet and a distance of Three Hundred Thirty-one and two-tenths (331.2) feet measured on the arc of the curve; thence South 64°52' West Seven and seven-tenths (7.7) feet; thence along a regular curve to the left with a radius of Four Hundred (400.0) feet and a distance of Twenty-one (21.0) feet, more or less, to Station 274+48, a point on a curve and on the West line of the Contractor's property at which the tangent to the curve bears South 61°52' West and from which point the West Quarter corner of said Section 26 lies North Nine Hundred Forty-eight (948.0) feet and East eight-tenths (0.8) feet, more or less, containing 7.08 acres, more or less; excepting, however, a strip of right-of-way Sixty-six (66) feet wide containing 2.39 acres, more or less, belonging to the State Road Commission between center line Stations 258+68.2 and 274+48 of said Aqueduct.

Net area of the above described tract is 4.69 acres, more or less.



The above described right-of-way is used pursuant to reservation or right-of-way of the Act of August 30, 1890, (26 Stat. 391) or the 1905 Session Laws of Utah, Page 176 which Acts reserved and granted, respectively, to the United States a right-of-way for ditches and canals constructed by the authority of the United States; notice is hereby given that the use of the above described right-of-way, the United States is not precluded or estopped from further use of rights-of-way as the need arises under the provisions and authority of said Acts.

Certificate of Engineer

State of Utah )  
County of ) SS

I, Parley R. Neeley, being first duly sworn dispose and say that I am a Civil Engineer for the Title Bureau of Reclamation, United States Department of the Interior and that these plats and legal descriptions of the rights-of-way placed in actual use under the provisions of the Act of August 30, 1890 (26 Stat. 391) or the 1905 Session Laws of Utah, Page 176 are true and correct copies of the original documents for Tract No. 191 Salt Lake Aqueduct, Provo River Project on file with Region 4 Bureau of Reclamation, United States Department of Interior, Salt Lake City, Utah.

Parley R. Neeley  
Civil Engineer

Subscribed and Sworn to before me this 10th day of May,



Henry G. Jensen  
Notary Public  
My Commission Expires March 17, 1966

Michael Jensen  
3549  
RUCN  
ABS  
P.R.  
IND  
13 9 49 AM  
PAGE  
REC  
TO

Land Description Tract No. 192  
Salt Lake Aqueduct  
Provo River Project, Utah

522-

ENT 130076:2006 PG 42 of 183

Owner: Utah Power and Light Company

A strip of land in the Northeast Quarter of the Southeast Quarter (NE $\frac{1}{4}$ SE $\frac{1}{4}$ ) and the South Half of the Southeast Quarter (S $\frac{1}{2}$ SE $\frac{1}{4}$ ) of Section 27, Township 5 South, Range 3 East, Salt Lake Base and Meridian, Two Hundred (200.0) feet wide and included between two lines extended to the property lines and everywhere distant One Hundred (100.0) feet on the right or Northwesterly side and One Hundred (100.0) feet on the left or Southeasterly side of that portion of the following described center line of what is known as the Salt Lake Aqueduct from Station 274/48 to Station 306/06.7 measured at right angles and/or radially thereto. Said center line is more particularly described as follows:

Beginning at Station 274/48, a point on the East line of the Vendor's property from which point the East Quarter corner of said Section 27 lies North Nine Hundred Forty-eight (948.0) feet and East Eight-tenths (0.8) feet, more or less; said point being on a curve at which the tangent to the curve bears South 61°52' West and running thence along a regular curve to the left having a radius of Four Hundred (400.0) feet and a distance of Two Hundred Three (203.0) feet, measured on the arc of the curve, thence South 32°47' West One Hundred Nineteen and Six-tenths (119.6) feet, thence along a regular curve to the right having a radius of Four Hundred (400.0) feet and a distance of One Hundred Thirty and Seven-tenths (130.7) feet, measured on the arc of the curve; thence South 51°40' West One Hundred Five and Five-tenths (105.5) feet, thence along a regular curve to the right with a radius of Four Hundred (400.0) feet and a distance of One Hundred Twenty-one and Five-tenths (121.5) feet, measured on the arc of the curve; thence South 68°54' West Five Hundred Thirty-four and One-tenth (534.1) feet, thence along a regular curve to the left with a radius of Two Hundred (200.0) feet and a distance of One Hundred Twelve and Two-tenths (112.2) feet, measured on the arc of the curve; thence South 36°46' West Seventy-five and Two-tenths (75.2) feet; thence along a regular curve to the right with a radius of Two Hundred (200.0) feet and a distance of One Hundred Twenty-seven (127.0) feet, measured on the arc of the curve to Station 287 / 76.8 (back) which equals Station 281 / 0.6 (ahead); thence South 73°00' West One Hundred Eighty-one and Two-tenths (181.2) feet, thence along a regular curve to the left with a radius of Two Hundred (200.0) feet and a distance of One Hundred Fifty-seven and One-tenth (157.1) feet, measured on the arc of the curve; thence South 28°09' West Two Hundred Twenty-two (222.0) feet, thence along a regular curve to the right with a radius of Four Hundred (400.0) feet and a distance of One Hundred Four and Eight-tenths (104.8) feet, measured on the arc of the curve; thence South

43°10' West Two Hundred Twenty-one and Three-tenths (221.3) feet, thence on a regular curve to the right with a radius of Two Hundred (200.0) feet and a distance of Ninety-five and Eight-tenths (95.8) feet, measured on the arc of the curve; thence South 70° 36' West Four Hundred Thirty-five and Eight-tenths (435.8) feet, more or less, to Station 306/06.7, a point on the South line of the Vendor's property from which the East Quarter corner of said Section 27 lies North Twenty-five Hundred Eighty-four and Nine-tenths (2584.9) feet and East Twenty-three Hundred Twenty-five (2325.0) feet; containing 13.93 acres, more or less.

Subject to right of way for the state highway containing 2.36 acres more or less.

Net area for strip 11.17 acres more or less.

538-

The above described right-of-way is used pursuant to reservation or right-of-way of the Act of August 30, 1890, (26 Stat. 391) or the 1905 Session Laws of Utah, Page 176 which Acts reserved and granted, respectively, to the United States a right-of-way for ditches and canals constructed by the authority of the United States; notice is hereby given that the use of the above described right-of-way, the United States is not precluded or estopped from further use of rights-of-way as the need arises under the provisions and authority of said Acts.

Certificate of Engineer

State of Utah }  
County of } SS

I, Parley R. Meeley, being first duly sworn dispose and say that I am a Civil Engineer for the Title Bureau of Reclamation, United States Department of the Interior and that these plats and legal descriptions of the rights-of-way placed in actual use under the provisions of the Act of August 30, 1890 (26 Stat. 391) or the 1905 Session Laws of Utah, Page 176 are true and correct copies of the original documents for Tract No. 192 Salt Lake Aqueduct, Provo River Project on file with Region 4 Bureau of Reclamation, United States Department of Interior, Salt Lake City, Utah.

Parley R. Meeley  
Civil Engineer

Subscribed and Sworn to before me this 10th day of May,



Don Jensen  
Notary Public  
My Commission Expires NOTARY PUBLIC - Residing at Provo, Utah - Commission expires March 17, 1960

558- #900  
T.V.S

3550

SALT LAKE AQUEDUCT

RIGHT OF WAY DESCRIPTIONS

ENT 130076:2006 PG 44 of 183

Tracts: Nos. 193, 193-A and 193-B

Vendor: Lyman L. Donnan

193

Tract No. 193 - A tract of land in the Southwest quarter of the Northwest quarter (SW $\frac{1}{4}$ NW $\frac{1}{4}$ ) of Section 34, Township 5 South, Range 3 East, S.L.B.&M. containing 4.62 acres, more or less, and being more particularly described as follows:

Beginning at station 332/34.5 on the center line of the Salt Lake Aqueduct, a point on the North line of the Southwest quarter of the Northwest quarter (SW $\frac{1}{4}$ NW $\frac{1}{4}$ ) of said Section 34, and from which point the West quarter (W $\frac{1}{4}$ ) corner of said Section 34 lies South 1320.02 feet and West 628.40 feet, and running thence East 91.0 feet; thence South 64<sup>o</sup>25' West 165.3 feet; thence South 59<sup>o</sup>16' West 107.9 feet; thence South 46<sup>o</sup>22' West 98.2 feet; thence South 38<sup>o</sup>38' West 329.3 feet; thence South 42<sup>o</sup>34' West 75.0 feet; thence South 52<sup>o</sup>51' West 60.5 feet; thence South 60<sup>o</sup>51' West 98.0 feet; thence South 53<sup>o</sup>28' West 22.6 feet; thence North 0<sup>o</sup>02' West 604.5 feet; thence East 630.5 feet, more or less to the point of beginning.

193A

Tract No. 193-A - A tract of land in the Northwest quarter of the Northeast quarter (NW $\frac{1}{4}$ NE $\frac{1}{4}$ ) and in the Northeast quarter of the Northwest quarter (NE $\frac{1}{4}$ NW $\frac{1}{4}$ ) of Section 34, Township 5 South, Range 3 East, containing 8.29 acres more or less, and being more particularly described as follows:

Beginning at station 306/06.7 on the center line of the Salt Lake Aqueduct, a point on the North line of said Section 34, and from which point the West quarter (W $\frac{1}{4}$ ) corner of said Section 34 lies South 2605.42 feet and West 2090.71 feet, and running thence East 266.0 feet; thence South 135.0 feet; thence North 83<sup>o</sup>46' West 105.2 feet; thence North 82<sup>o</sup>21' West 97.8 feet; thence North 83<sup>o</sup>39' West 105.1 feet; thence North 79<sup>o</sup>44' West 95.5 feet; thence South 77<sup>o</sup>36' West 111.9 feet; thence South 50<sup>o</sup>04' West 111.9 feet; thence South 44<sup>o</sup>20' West 92.0 feet; thence South 62<sup>o</sup>34' West 100.0 feet; thence South 59<sup>o</sup>17' West 47.3 feet; thence South 61<sup>o</sup>44' West 70.6 feet; thence South 43<sup>o</sup>10' West 84.1 feet; thence South 38<sup>o</sup>34' West 110.8 feet; thence South 40<sup>o</sup>49' West 98.5 feet; thence South 38<sup>o</sup>22' West 59.2 feet; thence South 42<sup>o</sup>20' West 36.2 feet; thence South 53<sup>o</sup>34' West 57.2 feet; thence South 66<sup>o</sup>40' West 27.9 feet; thence South 76<sup>o</sup>16' West 58.0 feet; thence South 89<sup>o</sup>22' West 161.2 feet; thence South 72<sup>o</sup>24' West 452.0 feet; thence South 63<sup>o</sup>26' West 23.2 feet; thence North 231.0 feet; thence North 70<sup>o</sup>20' East 448.3 feet; thence North 58<sup>o</sup>11' East 889.1 feet; thence East 400.0 feet; more or less, to the point of beginning.

193B

Tract No. 193-B. A tract of land in the Northwest quarter of the Northeast quarter (NW $\frac{1}{4}$ NE $\frac{1}{4}$ ) of Section 34, Township 5 South, Range 3 East, S.L.B.&M., containing 0.77 acres, more or less, and being more particularly described as follows:

Beginning at a point on the North line of said Section 34, from which point the West quarter (W $\frac{1}{4}$ ) corner of said Section 34 lies South 2605.42 feet and West 3156.71 feet, more or less, and running thence East 110.0 feet; thence South 19<sup>o</sup>20' East 238.0 feet; thence West 188.8 feet; thence North 224.6 feet, more or less to the point of beginning.

The above described right-of-way is used pursuant to reservation or right-of-way of the Act of August 30, 1890, (26 Stat. 391) or the 1905 Session Laws of Utah, Page 176 which Acts reserved and granted, respectively, to the United States a right-of-way for ditches and canals constructed by the authority of the United States; notice is hereby given that the use of the above described right-of-way, the United States is not precluded or estopped from further use of rights-of-way as the need arises under the provisions and authority of said Acts.

Certificate of Engineer

State of Utah }  
County of } 88

I, Parley R. Neeley, being first duly sworn dispose and say that I am a Civil Engineer for the Title Bureau of Reclamation, United States Department of the Interior and that these plats and legal descriptions of the rights-of-way placed in actual use under the provisions of the Act of August 30, 1890 (26 Stat. 391) or the 1905 Session Laws of Utah, Page 176 are true and correct copies of the original documents for Tract Nos. 193, 193A, 193B Salt Lake Aqueduct, Provo River Project on file with Region 4 Bureau of Reclamation, United States Department of Interior, Salt Lake City, Utah.

Parley R. Neeley  
Civil Engineer

Subscribed and Sworn to before me this 10th day of May,



Tom Adams  
Notary Public  
My Commission Expires at Provo, Utah Commission expires March 17, 1954.

FILED  
MAR 13 5 51 AM '54  
PACIFIC  
SEC  
TR  
#9.00  
3550

IN WITNESS WHEREOF

*J. Van ...*  
*...*

SEC 33 T5S R3E  
SEC 4 T6S R3E  
SEC 5 T6S R3E 168  
NEED OF EASEMENT

PROVO CITY, a municipal corporation of the State of Utah, Grantor, hereby grants and conveys to THE UNITED STATES OF AMERICA, acting pursuant to the provisions of the Public Works Administration Appropriation Act of 1938, approved June 21, 1938 (52 Stat., 809), and/or of the Act of June 17, 1907 (32 Stat., 388), and acts amendatory thereof or supplementary thereto, Grantee, for the sum of One Dollar (\$1.00) and other good and valuable consideration, a perpetual easement to construct, reconstruct, operate and maintain a pipeline on, in, over, upon, and across the following described land situate in the County of Utah, State of Utah:

194

A strip of land in the West Half (W<sub>2</sub>) of the Southeast quarter (SE<sub>4</sub>) of Section 33, Township 5 South, Range 3 East, S. 1. N. 3. E. 1., 125 feet wide and included between two lines extended to the property lines and everywhere distant 50 feet West or to the right and 75 feet East of to the left of the following described center line of the Salt Lake Aqueduct from station 358+02.7 to station 371+97.1 measured at right angles and/or radially thereto, said center line is more particularly described as follows:

Beginning at station 358+02.7 a point on the North line of the Grantor's property in the West Half (W<sub>2</sub>) of the Southeast quarter (SE<sub>4</sub>) of said Section 33, from which point the East quarter (E<sub>4</sub>) corner of said section 33 lies East 1612.60 feet, more or less, thence South 55°51'15" West 733.2 feet, thence on a regular curve to the left having a radius of 400 feet and a length of 124.5 feet, as measured on the arc of the curve, thence South 38°01'30" West 519.4 feet, thence on a regular curve to the left having a radius of 200 feet and a length of 17.3 feet, as measured on the arc of the curve, to station 371+97.1 a point on the West line of the Grantor's property, and tangent to which bears South 35°04' West and from which point the South quarter (S<sub>4</sub>) corner of said section 33 lies South 172.45 feet, more or less.

Containing 4.00 acres, more or less.

Also a strip of land in the West Half (W<sub>1/2</sub>) of the Southeast Quarter (SE<sub>1/4</sub>) of said section 4, Township 6 South, Range 3 East, S.L.B. & M., 150 feet wide and included between two lines extended to the property lines and everywhere distant 50 feet South or to the left and 100 feet North or to the right of the following described center line of the Salt Lake Aqueduct from station 366+30.2 to station 398+00.6 measured at right angles, and/or radially thereto, said center line is more particularly described as follows:

Beginning at station 366+30.2, a point on the North line of the Grantor's property in the Northwest quarter (NW<sub>1/4</sub>) of said section 4, the tangent to which point bears South 36°18'30" West, and from which point the North quarter (N<sub>1/4</sub>) corner of said section 4 lies East 695.75 feet, more or less; thence on a regular curve to the left, having a radius of 400 feet and a length of 159.7 feet, as measured on the arc of the curve, thence South 13°25'45" West 163.5 feet, thence on a regular curve to the right having a radius of 400 feet and a length of 138.8 feet as measured on the arc of the curve, thence South 33°18'15" West 65.4 feet, thence on a regular curve to the left having a radius of 400 feet and a length of 84.5 feet as measured on the arc of the curve, thence South 21°12'15" West 222.6 feet, thence on a regular curve to the right having a radius of 400 feet and a length of 182.4 feet as measured on the arc of the curve, thence South 47°20'15" West 167.3 feet, thence on a regular curve to the left having a radius of 400 feet and a length of 98.0 feet as measured on the arc of the curve, to station 384+62.4 back, equals station 384+49.2 ahead, thence South 33°18'15" West 24.8 feet, thence on a regular curve to the right, having a radius of 400 feet and a length of 207.3 feet as measured on the arc of the curve, thence South 63°00'00" West 311.5 feet, thence on a regular curve to the left having a radius of 200 feet and a length of 190.6 feet as measured on the arc of the curve, thence South 11°16'00" West 10.2 feet, thence on a regular curve to the right having a radius of 200 feet and a length of 146.5 feet as measured on the arc of the curve, thence South 53°13'30" West 13.6 feet, thence on a regular curve to the left having a radius of 200 feet and a length of 210.6 feet as measured on the arc of the curve, thence South 7°06'30" East 214.6 feet, thence on a regular curve to the right having a radius of 200 feet and a length of 34.7 feet as measured on the arc of the curve to station 398+00.6, a point on the South line of the Grantor's property, the tangent to which bears South 1°58'37" West, and from which point the West quarter (W<sub>1/4</sub>) corner of said section 4 lies West 15.36 feet, more or less;

Containing 1.65 acres, more or less.

ENT 130076:2006 PG 47 of 183

196

Also, a strip of land in the Northwest quarter (NW<sub>1/4</sub>) of Section 4, Township 6 South, Range 3 East, S.L.B. & M., 150 feet wide and included between two lines extended to the property lines and everywhere distant 50 feet East or to the left and 100 feet West or to the right of the following described center line of the Salt Lake Aqueduct from station 366+30.2 to station 398+00.6 measured at right angles, and/or radially thereto, said center line is more particularly described as follows:

Beginning at station 366+30.2, a point on the North line of the Grantor's property in the Northwest quarter (NW<sub>1/4</sub>) of said section 4, the tangent to which point bears South 36°18'30" West, and from which point the North quarter (N<sub>1/4</sub>) corner of said section 4 lies East 695.75 feet, more or less; thence on a regular curve to the left, having a radius of 400 feet and a length of 159.7 feet, as measured on the arc of the curve, thence South 13°25'45" West 163.5 feet, thence on a regular curve to the right having a radius of 400 feet and a length of 138.8 feet as measured on the arc of the curve, thence South 33°18'15" West 65.4 feet, thence on a regular curve to the left having a radius of 400 feet and a length of 84.5 feet as measured on the arc of the curve, thence South 21°12'15" West 222.6 feet, thence on a regular curve to the right having a radius of 400 feet and a length of 182.4 feet as measured on the arc of the curve, thence South 47°20'15" West 167.3 feet, thence on a regular curve to the left having a radius of 400 feet and a length of 98.0 feet as measured on the arc of the curve, to station 384+62.4 back, equals station 384+49.2 ahead, thence South 33°18'15" West 24.8 feet, thence on a regular curve to the right, having a radius of 400 feet and a length of 207.3 feet as measured on the arc of the curve, thence South 63°00'00" West 311.5 feet, thence on a regular curve to the left having a radius of 200 feet and a length of 190.6 feet as measured on the arc of the curve, thence South 11°16'00" West 10.2 feet, thence on a regular curve to the right having a radius of 200 feet and a length of 146.5 feet as measured on the arc of the curve, thence South 53°13'30" West 13.6 feet, thence on a regular curve to the left having a radius of 200 feet and a length of 210.6 feet as measured on the arc of the curve, thence South 7°06'30" East 214.6 feet, thence on a regular curve to the right having a radius of 200 feet and a length of 34.7 feet as measured on the arc of the curve to station 398+00.6, a point on the South line of the Grantor's property, the tangent to which bears South 1°58'37" West, and from which point the West quarter (W<sub>1/4</sub>) corner of said section 4 lies West 15.36 feet, more or less;

Containing 10.97 acres, more or less.

198

Also a strip of land in the Northwest quarter (NW<sub>1/4</sub>) of the Southeast Quarter (SE<sub>1/4</sub>), and in the North Half (N<sub>1/2</sub>) of the Southwest Quarter (SW<sub>1/4</sub>), and in the Southwest quarter (SW<sub>1/4</sub>) of the Northwest quarter (NW<sub>1/4</sub>) of Section 5, Township 6 South, Range 3 East, also in the Northeast quarter (NE<sub>1/4</sub>) of the Southeast quarter (SE<sub>1/4</sub>) of Section 6; also in the Southeast Quarter (SE<sub>1/4</sub>) of the Northeast quarter (NE<sub>1/4</sub>) of Section 6, Township 6, South, Range 3 East, S.L.B. & M., said strip of land being 125 feet wide and included between two lines extended to the property lines and everywhere distant 50 feet South or

to the left and 75 feet North or to the right of that portion of the following described center line of the Salt Lake Aqueduct from station 417+51.6 to station 450+00.0 measured at right angles and/or radially thereto, and 200 feet wide included between two lines extended to the property lines and everywhere distant 100 feet South or to the left and 100 feet North or to the right of that portion of the following described center line from station 450+00.0 to station 466+98.6 measured at right angles and/or radially thereto, said center line is more particularly described as follows:

Beginning at station 417+51.6 a point on the East line of the Grantor's property in the Northwest quarter (NW<sub>1/4</sub>) of the Southeast Quarter (SE<sub>1/4</sub>) of





Land Description Tract No. 195  
Salt Lake Aqueduct  
Provo River Project, Utah

539-

Owner: Utah Power and Light Company

A strip of land in the East Half ( $E\frac{1}{2}$ ) of the Southwest Quarter ( $SW\frac{1}{4}$ ) of Section 33, Township 5 South, Range 3 East, S.L.B. & M., 135 feet wide and included between two lines extended to the property lines and everywhere distant 35 feet East or to the left and 100 feet West or to the right of that portion of the following described center line of the Salt Lake Aqueduct from Station 371/97.1 to Station 380/67.8 measured at right angles and/or radially thereto; and 200 feet wide included between two lines extended to the property lines and every where distant 100 feet East or to the left and 100 feet West or to the right of that portion of the following described center line from Station 380/67.8 to equation Station 382/00.0 back, and from equation 357/27.7 ahead to Station 366/30.2 measured at right angles and/or radially thereto; said center line is more particularly described as follows:

Beginning at Station 371/97.1 a point on the East line of the Vendor's property in the East Half ( $E\frac{1}{2}$ ) of the Southwest Quarter ( $SW\frac{1}{4}$ ) of said Section 33, the tangent to which bears South  $33^{\circ}04'$  West, and from which point the South Quarter ( $S\frac{1}{4}$ ) corner of said Section 33 lies South 1720.63 feet, more or less; thence on a regular curve to the left having a radius of 200 feet and a length of 114.9 feet as measured on the arc of the curve, thence South  $0^{\circ}08'30''$  West 755.8 feet; thence on a regular curve to the right having a radius of 200 feet and a length of 79.7 feet as measured on the arc of the curve, thence South  $22^{\circ}57'45''$  West 208.7 feet, thence on a regular curve to the right having a radius of 400 feet and a length of 114.4 feet as measured on the arc of the curve, thence South  $39^{\circ}21'15''$  West 610.1 feet, thence on a regular curve to the left having a radius of 400 feet and a length of 21.3 feet as measured on the arc of the curve to Station 366/30.2, the tangent to which bears South  $36^{\circ}18'20''$  West, and from which point the South Quarter ( $S\frac{1}{4}$ ) corner of said Section 33 lies East 590.73 feet, more or less.

Containing 7.3 acres, more or less.

539-

The above described right-of-way is used pursuant to reservation or right-of-way of the Act of August 30, 1890, (26 Stat. 391) or the 1905 Session Laws of Utah, Page 176 which Acts reserved and granted, respectively, to the United States a right-of-way for ditches and canals constructed by the authority of the United States; notice is hereby given that the use of the above described right-of-way, the United States is not precluded or estopped from further use of rights-of-way as the need arises under the provisions and authority of said Acts.

Certificate of Engineer

State of Utah )  
County of ) SS

I, Parley R. Neeley, being first duly sworn dispose and say that I am a Civil Engineer for the Title Bureau of Reclamation, United States Department of the Interior and that these plats and legal descriptions of the rights-of-way placed in actual use under the provisions of the Act of August 30, 1890 (26 Stat. 391) or the 1905 Session Laws of Utah, Page 176 are true and correct copies of the original documents for Tract No. 195 Salt Lake Aqueduct, Provo River Project on file with Region 4 Bureau of Reclamation, United States Department of Interior, Salt Lake City, Utah.

Parley R. Neeley  
Civil Engineer

Subscribed and Sworn to before me this 10th day of May,



Don J. General  
Notary Public  
My Commission Expires NOV 1961

205/1501

1919

4491

REC. U. TUG. 23E

DEED OF EASEMENT

OREM CITY, a municipal corporation of the State of Utah, Grantor, hereby grants and conveys to THE UNITED STATES OF AMERICA, acting pursuant to the provisions of the Public Works Administration Appropriation Act of 1938, approved June 21, 1938 (52 Stat., 809), and/or the of June 17, 1902 (32 Stat., 388), and acts amendatory thereof or supplementary thereto, Grantee, for the sum of One Dollar (\$1.00) and other good and valuable consideration, a perpetual easement to construct, reconstruct, operate and maintain a pipeline on, in, over, upon, and across the following described land situate in the County of Utah, State of Utah:

A tract of land in the North Half of the North Half of the Southeast Quarter (NE 1/4 SE 1/4) of Section Six (6), Township Six (6) South, Range Three (3) East, Salt Lake Base and Meridian, and being more particularly described as follows:

Beginning at a point on the East boundary of the Grantor's property Seventeen Hundred Sixty nine (1769) East Base and Twenty four Hundred Sixty five and Six tenths (2465.6) East of the

ENT 130076:2006 PG 51 of 183

ORIGINAL NOT LEGIBLE

ENT 130076:2006 PG 52 of 183

...and ...  
...containing 20 ...

Also a tract of land in the North Half of the Southeast Quarter (NE 1/4) of Section Six (6), Township Six (6) South, Range Three (3) East, Salt Lake Base and Meridian, and being more particularly described as follows:

Beginning at a point on the West boundary of the Grantor's property, the Denver and Rio Grande Western Railroad Company, East Four Hundred Eighty-four and Seven-tenths (484.7) Feet North and Sixteen Hundred Thirteen (1613.0) Feet East of the South quarter corner of said Section 6, and running thence North 71° 00' West Seven Hundred Nineteen and Three-tenths (719.3) Feet, more or less, to the West boundary of the Northeast Quarter of said Section 6, thence East along said boundary Three Hundred Fifty-eight and Six-tenths (358.6) Feet, more or less, to the West boundary of the Southeast Quarter

of the Northeast Quarter of said Section 6, thence North along said boundary Twenty-seven and One-tenth (27.1) Feet; thence South 71° 00' East Three Hundred Eighty and Seven-tenths (380.7) Feet, more or less, to a point on a curve and the West boundary of the right-of-way of the Denver and Rio Grande Western Railroad Company, the tangent to said curve bearing South 9° 03' West; thence Southwesterly along a regular curve to the right having a radius of Five Hundred Sixty-seven (567.0) Feet and a distance of One Hundred Twenty-five (125.0) Feet, more or less, as measured on the arc of the curve to the point of beginning; containing 1.47 acres, more or less;

Also a tract of land in the Northwest Quarter of the Southeast Quarter (NW 1/4 SE 1/4) of Section Six (6), Township Six (6) South, Range Three (3) East, Salt Lake Base and Meridian, and being more particularly described as follows:

Beginning at a point on the West boundary of the Grantor's property Twenty-four Hundred Four and Nine-tenths (2404.9) Feet North of the South quarter corner of said Section 6, and running thence North along said boundary Two Hundred Eighty (280.0) Feet, more or less, to the North boundary of the Southeast Quarter of said Section 6; thence East along said boundary Three Hundred Fifty-six (356.0) Feet; thence South 51° 49' West Four Hundred Fifty-two and Nine-tenths (452.9) Feet, more or less, to the point of beginning; containing 1.14 acres, more or less;

Also, the Grantor hereby grants and conveys to his Grantee a perpetual easement to construct, reconstruct, operate and maintain a road on, over, upon, and across the following described land site in the County of Utah, State of Utah:

A strip of land in the North Half of the North Half of the Southeast Quarter (NE 1/4 SE 1/4) of Section Six (6), Township Six (6) South, Range Three (3) East, Salt Lake Base and Meridian, Forty (40.0) Feet wide and included between two lines extended to the property lines and everywhere distant Twenty (20.0) Feet on the left side and Twenty (20.0) Feet on the right side of the following described center line:

Beginning at a point on the East boundary of the Grantor's property Twenty-four Hundred Forty and Four-tenths (2440.4) Feet North and Seventeen Hundred Sixty-six and Five-tenths (1766.5) Feet East of the South quarter corner of said Section 6; and running thence North 87° 22' West Eighty-one and Nine-tenths (81.9) Feet, thence on a regular curve to the left having a radius of Two Hundred (200.0) Feet and a distance of Fifty-three and Three-tenths (53.3) Feet, as measured on the arc of the curve, thence South 22° 22' West Forty-two and One-tenth (42.1) Feet, thence on a regular curve to the right having a radius of Sixty (60.0) Feet and a distance

ORIGINAL FILED

North 121.18 East four hundred twenty seven and three tenths (427.3) Feet, thence along regular curve bearing 198 degrees 14 minutes of thirty (198° 14') Feet, and a distance of Seventy seven and five tenths (77.5) Feet, as measured on the arc of the curve, thence North 89° 29' East eighty eight and one tenth (88.1) Feet, thence along a regular curve to the east having a bearing of 109° 30' 30" East and a length of One Hundred Nine and Three tenths (109.3) Feet, as measured on the arc of the curve, to a point on the South boundary of the Salt Lake Aqueduct right of way, which point is Twelve Hundred twenty three and five tenths (1223.5) Feet East and Twenty five Hundred ninety six and one tenth (2596.1) Feet North of the South quarter corner of said Section 6, containing 1.68 acres, more or less;

Also, a tract of land in the Northwest Quarter of the Southeast Quarter (NW 1/4 SE 1/4) of Section Six (6), Township Six (6) South, Range Three (3) East, Salt Lake Base and Meridian, being more particularly described as follows:

Beginning at a point on the West boundary of the Grantor's property Twenty-three Hundred thirty-two and nine tenths (2332.9) Feet North of the South quarter corner of said Section 6, said point being on the West boundary of the Southeast Quarter of said Section 6, and running thence North along said boundary Seventy (70.0) Feet, more or less, to the South boundary of the Salt Lake Aqueduct right of way; thence North 51° 49' East along said boundary Four Hundred Fifty-two and nine tenths (452.9) Feet, more or less, to the South boundary of the Northeast Quarter of said Section 6; thence East along said boundary Four Hundred and One tenth (400.1) Feet; thence South 69° 24' West Two Hundred twenty-seven and four tenths (227.4) Feet; thence West Two Hundred (200.0) Feet; thence South 51° 49' West Four Hundred thirty-six and eight tenths (436.8) Feet, more or less, to the point of beginning; Containing 1.11 acres, more or less;

Total area of above described tracts of land being 5.60 acres, more or less;

WITNESS the hand of said Grantor this 5. day of May A. D. 1944. ATTEST: *V. Paul Hansen* City Recorder OREM CITY, a municipal corporation. By *B. M. Jolley* Mayor.

ENT 130076:2006 PG 53 of 183

STATE OF UTAH )  
COUNTY OF UTAH ) (SS

On the 5 day of May, A. D. 1944, personally appeared before me, *B. M. Jolley*, who being by me first duly sworn, did say, that he is the Mayor of Orem City, a municipal corporation, and that said instrument was signed in behalf of said corporation by authority of a Resolution passed by the City Council of said Orem City, and said *B. M. Jolley* acknowledged me that said corporation executed the same.

My Commission Expires March 25, 1945



*V. Paul Hansen*  
Notary Public, Residing at  
Orem, County of Utah,  
State of Utah.

ENT 130076:2006 PG 54 of 183

Land Description Tract No. 200  
Salt Lake Aqueduct  
Provo River Project, Utah

534-  
Owner: Utah Power and Light Company

A strip of land in the Northeast Quarter (NE $\frac{1}{4}$ ) of the Southwest Quarter (SW $\frac{1}{4}$ ) of Section 6, Township 6 South, Range 3 East, Salt Lake Base and Meridian, 125 feet wide and included between two lines extended to the property lines and every where distant 75 feet South or to the left and 50 feet North or to the right of the following described center line of the Salt Lake Aqueduct from Station 486/85.3 to Station 507/54.5 measured at right angles and/or radially thereto; said center line is more particularly described as follows:

Beginning at Station 486/85.3 a point on the East line of the Vendor's property in the Northeast Quarter (NE $\frac{1}{4}$ ) of the Southwest Quarter (SW $\frac{1}{4}$ ) of said Section 6, the tangent to which point bears North 76°06' West, and from which point the East Quarter (E $\frac{1}{4}$ ) corner of Section 6 lies North 97.18 feet and East 2640.0 feet, more or less; thence on a regular curve to the right having a radius of 200 feet and a length of 31.76 feet as measured on the arc of the curve, thence North 67°00' West 47.1 feet, thence on a regular curve to the left having a radius of 200 feet and a length of 127.9 feet, as measured on the arc of the curve, thence South 76°22' West 479.9 feet to Station 493/71.9 back, equals equation Station 494/20.2 ahead, thence South 76°22' West 397.9 feet to Station 498/18.1 which equals Station 504/78.5 of the Olmsted tunnel; thence S 76°22' W 276.0 feet to Station 507/54.5 a point on the West line of the NE $\frac{1}{4}$  of the SW $\frac{1}{4}$  of said Section 6, and from which point the East Quarter (E $\frac{1}{4}$ ) corner of said Section 6 lies North 330.45 feet and East 3960.0 feet, more or less.

Containing 3.90 acres, more or less.

540  
 The above described right-of-way is used pursuant to reservation or right-of-way of the Act of August 30, 1890, (26 Stat. 391) or the 1905 Session Laws of Utah, Page 176 which Acts reserved and granted, respectively, to the United States a right-of-way for ditches and canals constructed by the authority of the United States; notice is hereby given that the use of the above described right-of-way, the United States is not precluded or estopped from further use of rights-of-way as the need arises under the provisions and authority of said Acts.

Certificate of Engineer

State of Utah }  
 County of } SS

I, Parley R. Healey, being first duly sworn dispose and say that I am a Civil Engineer for the Title Bureau of Reclamation, United States Department of the Interior and that these plats and legal descriptions of the rights-of-way placed in actual use under the provisions of the Act of August 30, 1890 (26 Stat. 391) or the 1905 Session Laws of Utah, Page 176 are true and correct copies of the original documents for Tract No. 200 Salt Lake Aqueduct, Provo River Project on file with Region 4 Bureau of Reclamation, United States Department of Interior, Salt Lake City, Utah.

Parley R. Healey  
 Civil Engineer

Subscribed and Sworn to before me this 10th day of May,



Don Jensen  
 Notary Public  
 My Commission Expires NOTARY PUBLIC - R. Jensen  
at Provo, Utah - Commission expires March 17, '97

Plat 17  
 3542  
 HELM WEST SQUARE MAIL  
 APR 13 9 33 AM '67  
 BOOK  
 ABS  
 P.R.  
 IND  
 FEE  
 PAGE  
 SEC  
 TO  
 N  
 \$48.00

#400;  
T.V.S

~~3531~~

560-

Land Description Tract No. 201  
Salt Lake Aqueduct  
Provo River Project, Utah

Owner: Bert L. Roundy

ENT 130076:2006 PG 56 of 183

A strip of land 100 feet wide and included between two lines extended to the property lines and everywhere distant 50 feet on each side of the following described center line from Station 507/54.5 to Station 541/40.9 measured at right angles thereto; said center line is more particularly described as follows:

Beginning at Station 507/54.5, a point on the East line of the Vendor's property in the Northwest Quarter (NW $\frac{1}{4}$ ) of the Southwest Quarter (SW $\frac{1}{4}$ ) of Section 6, Township 6 South, Range 3 East, and the North Half (N $\frac{1}{2}$ ) of the Southeast Quarter (SE $\frac{1}{4}$ ) of Section 1, Township 6 South, Range 2 East, S.L.B.&M., from which point the Southwest (SW) corner of said Section 6 lies South 2501.8 feet and West 132.0 feet, more or less; thence S 76°22' W, 3386.4 feet to Station 541/40.9, from which point the South Quarter (S $\frac{1}{4}$ ) corner lies South 1681.6 feet and West 660.0 feet, more or less.

Containing 7.80 acres more or less.



561-  
The above described right-of-way is used pursuant to reservation or right-of-way of the Act of August 30, 1890, (26 Stat. 391) or the 1905 Session Laws of Utah, Page 176 which Acts reserved and granted, respectively, to the United States a right-of-way for ditches and canals constructed by the authority of the United States; notice is hereby given that the use of the above described right-of-way, the United States is not precluded or estopped from further use of rights-of-way as the need arises under the provisions and authority of said Acts.

Certificate of Engineer

State of Utah }  
County of } SS

I, Parley R. Neeley, being first duly sworn dispose and say that I am a Civil Engineer for the Title Bureau of Reclamation, United States Department of the Interior and that these plats and legal descriptions of the rights-of-way placed in actual use under the provisions of the Act of August 30, 1890 (26 Stat. 391) or the 1905 Session Laws of Utah, Page 176 are true and correct copies of the original documents for Tract No. 201 Salt Lake Aqueduct, Provo River Project on file with Region 4 Bureau of Reclamation, United States Department of Interior, Salt Lake City, Utah.

Parley R. Neeley  
Civil Engineer

Subscribed and Sworn to before me this 10th day of May.



Howard  
Notary Public, ~~My Commission Expires~~ NOTARY PUBLIC - Residing ~~at Provo, Utah - Commission expires March 17, 1964.~~

3551  
MAY 13 9 54 AM '64  
300K  
485  
P.R.  
IND  
PAID  
SEC  
TP  
R  
44.00

UTAH COUNTY, LIENS AND LEASES No. 340

Done in open court this 15th day of March, 1941.

Abu W. Turner  
J U D G E

CLERK'S CERTIFICATE

STATE OF UTAH )  
                  ) ss. I, C.A. Grant, County Clerk and ExOfficio Clerk of the Fourth  
COUNTY OF UTAH ) Judicial District Court, in and for the County of Utah, State of  
Utah, do hereby certify that the foregoing is a full, true and  
correct copy of the original Decree Terminating Life Estate, in the matter of the  
Termination of Life Estate of A. F. Kosman also known as Alphonse F. Kosman, Deceased,  
as appears of record in my office.

IN WITNESS WHEREOF, I have hereunto set my hand and affixed my official seal at  
Provo, Utah, this 15 day of March, A. D. 1941.

(COURT SEAL)

C. A. GRANT, Clerk  
By S. H. Walker, Deputy Clerk

ELOISE P. FILLMORE COUNTY RECORDER

Entry No. 2126 Filed Mar. 17, 1941 at 9:17 A.M.

ENT 130076:2006 PG 58 of 183

WARRANTY DEED  
BERT L. ROUNDY and THERESA A. ROUNDY, his wife, of Wallsburg, County of Wasatch,  
State of Utah, Grantors, hereby convey and warrant to the UNITED STATES OF AMERICA, acting  
pursuant to the provisions of the Public Works Administration Appropriation Act of  
1936 (42 Stat., 809) and the Act of Congress of June 17, 1902 (32 Stat., 388) and acts  
amendatory thereof or supplementary thereto, Grantee, for the sum of One hundred and no/100  
Dollars (\$100.00), the following described tract of land in Utah County, Utah:

A tract of land in the Northwest Quarter of the Southeast Quarter (NW/4SE/4) of  
Section one (1), Township six (6) South, Range Two (2) East, Salt Lake Base and Meridian,  
and being more particularly described as follows:

Beginning at a point Thirteen Hundred Twenty (1320.0) Feet North of the South quarter  
corner of said Section 1, and running thence North Eight Hundred Fifty (850.0) feet;  
thence East Six Hundred Sixty (660.0) feet; thence South Eight Hundred Fifty (850.0) feet;  
thence West Six Hundred Sixty (660.0) feet to the point of beginning containing 12.9 acres,  
more or less.

WITNESS the hands of said Grantors, this 13th day of February A.D., 1941.

Bert L. Roundy  
Theresa A. Roundy

STATE OF UTAH )  
                  ) ss. On the 13th day of February A.D., 1941, personally appeared  
COUNTY OF WASATCH ) Bert L. Roundy and Theresa A. Roundy, his wife, the  
signers of the within instrument, who duly acknowledged to me  
that they executed the same.

My commission expires: (NOTARY SEAL) Hampton C. Godbe, Notary Public  
Nov. 29, 1942 Residing at Salt Lake City, County  
of Salt Lake, State of Utah.  
ELOISE P. FILLMORE COUNTY RECORDER

Entry No. 2117 Filed Mar. 17, 1941 at 10:21 A.M.

(Partition Deed)

WARRANTY DEED

Roy E. Bullock and Ella Bullock, his wife, of Provo, Utah; Melissa Powell and Parker  
Powell, her husband, of Alberta, Canada; Seth Bullock, an unmarried man, of Ely, Nevada;  
Fred P. Bullock and Florence Bullock, his wife, of Provo, Utah; Benjamin Kimball Bullock  
and Dora B. Bullock, his wife, of Stockton, Utah; Anna Jones and Alton Jones, her husband,  
of Indianola, Utah, GRANTORS, hereby CONVEY AND WARRANT to Ella Cunningham and Leslie  
Cunningham, her husband, of Provo, Utah County, Utah, GRANTEES, for the sum of One Dollar  
and other good and valuable considerations, the following described tract of land in Utah  
County, State of Utah, to-wit:

Commencing 10 chains East and 14.53 chains South and 448.14 feet South 89° East of  
the Northwest corner of the Southeast quarter of Section 7, Township 7 South, Range 3  
East of the Salt Lake Base and Meridian; thence South 89° East 64.69 feet; thence South  
1° West 12 rods; thence North 89° West 64.69 feet; thence North 1° East 12 rods to the  
place of beginning. Area .29 ac.

Together with all water rights heretofore and now used upon said land, or in any way  
appurtenant thereto.

WITNESS the hand of said Grantors this 30th day of September, 1940.

Signed in the Presence of:

Ben Metcalfe  
Ben Metcalfe

Roy E. Bullock  
Ella Bullock  
Melissa Powell  
Parker Powell  
Seth Bullock  
Fred P. Bullock  
Florence Bullock  
Benjamin Kimball Bullock  
Dora B. Bullock  
Anna Jones  
Alton Jones

J. Rulon Morgan

STATE OF UTAH )  
                  ) ss. On this 30th day of September, 1940, personally appeared before me  
COUNTY OF UTAH ) Roy E. Bullock and Ella Bullock, his wife, Fred P. Bullock and  
Florence Bullock, his wife, Anna Jones and Alton Jones, her husband,  
six of the signers of the foregoing instrument, who duly acknowledged to me that they  
executed the same.

DUPLICATE  
Page # 288

WARRANTY DEED

BERT L. BOUNDY and THERESA A. BOUNDY, husband and wife, of Wasatch County, State of Utah, Grantors, hereby convey and warrant to the UNITED STATES OF AMERICA, acting pursuant to the provisions of the Public Works Administration Appropriation Act of 1935 (52 Stat., 809) and the Act of Congress of June 17, 1936 (50 Stat., 383) and acts amendatory thereof or supplementary thereto, Grantee, for the sum of One Hundred and 10/100 Dollar (\$100.00), the following described tract of land in Utah County, Utah:

A tract of land in the Northwest Quarter of the Southeast Quarter (NW-SE4) of Section One (1), Township Six (6) South, Range Two (2) East, Salt Lake Base and Meridian, and being more particularly described as follows:

Beginning at a point thirteen hundred twenty (1320.0) Feet North of the South quarter corner of said Section 1, and running thence North Eight Hundred Fifty (850.0) Feet; thence East Six Hundred Sixty (660.0) Feet; thence South Eight Hundred Fifty (850.0) Feet; thence West Six Hundred Sixty (660.0) Feet to the point of beginning, containing 12.9 acres, more or less.

WITNESS the hands of said Grantors, this 13<sup>th</sup> day of February, 1941.

*Bert L. Boundy*  
*Theresa A. Boundy*

ORIGINAL NOT LEGIBLE

STATE OF UTAH )  
COUNTY OF Wasatch )

On the 13<sup>th</sup> day of February A.D., 1941, personally before me, Bert L. Boundy and Theresa A. Boundy, his wife, of the within instrument, who duly acknowledged to me that the same:

(SEAL)

*Notary Public, residing in Salt Lake City, Utah.*  
County of Wasatch, State of Utah.

My commission expires: Nov 23, 1942

QUIT CLAIM DEED

203;222;301;304;  
316;320;326;333A

METROPOLITAN WATER DISTRICT OF SALT LAKE CITY, a public corporation of Utah, of Salt Lake City, Salt Lake County, Utah, Grantor, hereby quit claims to UNITED STATES OF AMERICA, Grantee, for the sum of One Dollar (\$1.00), the following described lands in Utah County, State of Utah:

ENT 130076:2006 PG 60 of 183

203

A tract of land in the Southeast Quarter of the Southwest Quarter (SE $\frac{1}{4}$ SW $\frac{1}{4}$ ) and the Southwest Quarter of the Southeast Quarter (SW $\frac{1}{4}$ SE $\frac{1}{4}$ ) of Section One (1), Township Six (6) South, Range Two (2) East, Salt Lake Base and Meridian, and being more particularly described as follows:

Beginning at a point Thirteen Hundred Twenty (1320.0) feet North of the South Quarter corner of Section 1, Township 6 South, Range 2 East, Salt Lake Base and Meridian; and running thence East Six Hundred Sixty (660.0) feet; thence South One Hundred Ninety-eight (198.0) feet; thence West Seven Hundred Ninety-two (792.0) feet; thence North One Hundred Ninety-eight (198.0) feet; thence East One Hundred Thirty-two (132.0) feet to the point of beginning; containing 3.6 acres, more or less.

SE 1/4 of SW 1/4  
SW 1/4 of SE 1/4  
1257-39  
Sic 1.765.3 E

222

A strip of land 125 feet wide and included between two lines extended to the property lines and everywhere distant 50 feet East or to the right and 75 feet West or to the left of the following described center line from Station 726+69.9 to Station 733+50.5 of the Salt Lake Aqueduct measured at right angles thereto; said center line is more particularly described as follows:

Beginning at Station 726+69.9, a point on the South line of the Grantor's property in the Northwest quarter (NW $\frac{1}{4}$ ) of the Northeast quarter (NE $\frac{1}{4}$ ) of Section 27, Township 5 South, Range 2 East, S.L.B. & M., from which point the North quarter (N $\frac{1}{4}$ ) corner of said Section 27 bears North 645.0 feet and west 749.6 feet, more or less; thence North 16°53'15" West 680.6 feet to Station 733+50.5 a point on the North line of the Grantor's property, from which point the North quarter (N $\frac{1}{4}$ ) corner of said Section 27 bears West 553.3 feet, more or less; containing 1.95 acres, more or less.

Sec 27  
T5S R2E  
9541-A  
NW 1/4 of NE 1/4

301

A tract of land in the Northeast Quarter (NE $\frac{1}{4}$ ) of the Northeast Quarter (NE $\frac{1}{4}$ ) of Section 17, Township 5 South, Range 2 East, Salt Lake Base and Meridian, and being more particularly described as follows:

Beginning at the Northeast (NE) corner of said Section 17, thence South 197.1 feet; thence North 29°56'30" West 165.9 feet; thence North 5°51'30" West 53.8 feet; thence East 88.5 feet to the point of beginning; containing .24 of an acre, more or less.

Sec 17-5  
T5S R2E  
NE 1/4 of NE 1/4

304

A strip of land 50 feet wide and included between two lines extended from the East line of the American Fork Canyon Highway right of way to the East line of the Grantor's property and everywhere distant 25 feet on the right or to the South and 25 feet on the left or to the North of the following described center line, measured at right angles thereto. Said center line is more particularly described as follows:

249-42  
Beginning at a point on the East line of the American Fork Canyon Highway right of way in the Northeast quarter (NE $\frac{1}{4}$ ) of the Southwest quarter (SW $\frac{1}{4}$ ) of Section 8, Township 5 South, Range 2 East, S.L.B. and M., from which point the South quarter (S $\frac{1}{4}$ ) corner of said Section 8 lies East 217.3 feet and South 1596.6 feet, more or less; thence North 83°11' East 32.2 feet; thence South 37°43'30" East 267.6 feet, more or less, to a point on the East line of the Grantor's property, from which point the South quarter (S $\frac{1}{4}$ ) corner of said Section 8 bears South 0°57'30" East 1388.9 feet, more or less; containing 0.34 acre, more or less.

ENR 130076:2006 PG 61 of 183

316

A tract of land in the Northwest quarter (NW $\frac{1}{4}$ ) of Section 31, Township 4 South, Range 2 East, S.L.B. & M., and being more particularly described as follows:

5112  
249-46  
Beginning at Station 1067+55, a point on the South line of the Grantor's property from which point the Northwest (NW) corner of said Section 31 lies North 1658.8 feet and West 1209.4 feet more or less; thence South 75°10' West 44.0 feet, thence West 28.3 feet, thence North 0°16'30" West 141.2 feet; thence South 48°31'30" East 173.0 feet; thence South 75°10' West 60.1 feet, more or less, to the point of beginning. Containing 0.22 of an acre, more or less.

320

A tract of land in the Northwest quarter (NW $\frac{1}{4}$ ) of the Northwest Quarter (NW $\frac{1}{4}$ ) of Section 31, Township 4 South, Range 2 East, S.L.B. & M., and being more particularly described as follows:

2747-47  
NW 1/4 of Section 31, Township 4 S, Range 2 E  
Beginning at Station 1082+30.0, a point on the South line of the Grantor's property, from which point the Northwest (NW) corner of said Section 31 lies North 681.9 feet and West 104.3 feet, more or less; thence West 105.6 feet; thence North 160.1 feet; thence South 48°31'30" East 241.8 feet; thence West 75.5 feet, more or less, to point of beginning; containing 0.33 acre, more or less.

326

10734-46  
SE 1/4 of Section 25, Township 4 S, Range 1 E  
Beginning at Station 1092+51.0, a point on the South line of the Grantor's property, from which point the Southeast (SE) corner of said Section 25 lies North 5.7 feet and East 660.7 feet, more or less; thence North 66.7 feet; thence South 48°31'30" East 100.8 feet; thence West 75.5 feet, more or less, to the point of beginning; containing 0.06 of an acre, more or less.

333A

A strip of land in the Southwest Quarter (SW $\frac{1}{4}$ ) of the Northwest Quarter (NW $\frac{1}{4}$ ) of Section Twenty-five (25), Township Four (4) South, Range One (1) East, Salt Lake Base and Meridian, One Hundred Twenty-five (125.0) feet wide and included between two lines extended to the property lines and everywhere distant Fifty (50.0) feet on the East or right side and Seventy-five (75.0) feet on the West or left side of the following described center line of the Salt Lake Aqueduct from Station 1140+02 to Station 1142+13, measured at right angles thereto. Said center line is more particularly described as follows:



Entry No. 1703 Filed Mar. 3, 1941 at 11:48 A.M.

ENT 130076:2006 PG 63 of 183

WARRANTY DEED OF EASEMENT

740/228

EDWARD D. DURN, a widower, Grantor, of Salt Lake City, County of Salt Lake, State of Utah, hereby conveys and warrants to the UNITED STATES OF AMERICA, acting pursuant to the provisions of the Public Works Administration Appropriation Act of 1932, approved June 21, 1936 (Pub. Res. No. 122, 75th Congress), and/or of the Act of June 17, 1902 (32 Stat., 568), and acts amendatory thereof or supplementary thereto, Grantee, for the sum of One Dollars (\$1.00) and other good and valuable consideration, the following described tract of land situated in Utah County, Utah:

A perpetual easement to construct, operate and maintain a road or roads over, across and upon the following described land situated in Utah County, State of Utah:

A strip of land One Hundred (100.0) Feet wide and included between two lines extended to the property lines and everywhere equally distant fifty (50.0) Feet on each side of that portion of the following described center line between Station 10+00.0 to Station 42+36.5, measured at right angles and/or radially thereto. Said center line is more particularly described as follows:

Beginning at Station 10+00.0, a point on the East line of the Grantor's property in the North Half (N½) of the Southwest quarter (SW¼) of Section one (1), Township Six (6) South, Range Two (2) East, Salt Lake base and Meridian, from which point the South quarter corner of said Section 1 bears South Sixteen Hundred Fifty-seven (1657.0) Feet; thence North 63°30' West Ninety-two and Two-tenths (92.2) Feet; thence South 79°29' East Two Hundred Seven and Eight-tenths (207.8) Feet; Thence North 66°46' West One Hundred Ninety-five and Six-tenths (195.6) Feet; thence North 55°05' West one Hundred Fifty-one and One-tenth (151.1) Feet; thence North 65°15' West Three Hundred Eighty-one and Four-tenths (381.4) Feet; thence North 55°58' West Six Hundred Forty and Two-tenths (640.2) Feet; thence on a regular curve to the right having a radius of Two Hundred (200.0) Feet and a length of One Hundred Eighteen and Eight-tenths (118.5) Feet as measured on the arc of the curve; thence North 21°56' West Ninety and Five-tenths (90.5) Feet; thence on a regular curve to the left having a radius of Seventy-five (75.0) Feet and a length of One Hundred Eighty and Six-tenths (180.6) Feet as measured on the arc of the curve; thence South 20°00' West Thirty-nine and Eight-tenths (39.8) Feet; thence on a regular curve to the right having a radius of One Hundred (100.0) Feet and a length of Ninety-three and Eight-tenths (93.8) Feet as measured on the arc of the curve; thence South 73°44' West Thirty-nine and Two-tenths (39.2) Feet; thence on a regular curve to the left having a radius of Two Hundred (200.0) Feet and a length of Ninety-seven (97.0) Feet as measured on the arc of the curve; thence South 45°56' West Three Hundred Fifty-five and Five-tenths (355.5) Feet; thence on a regular curve to the right having a radius of Two Hundred (200.0) Feet and a length of One Hundred Sixteen and Nine-tenths (116.9) Feet as measured on the arc of the curve; thence South 79°26' West Two Hundred Ninety-seven and Three-tenths (297.3) Feet; thence on a regular curve to the left having a radius of One Hundred (100.0) Feet and a distance of One Hundred Thirty-eight and Eight-tenths (138.8) Feet as measured on the arc of the curve to Station 42+36.5, a point on the West line of the Grantor's property from which point the West quarter corner of said Section 1 bears North Seven Hundred Twenty-eight (728.0) Feet;

Containing 7.5 acres, more or less;

Subject, however, that the above described land shall not be fenced

WITNESS the hand of said Grantor, this 21st day of December, 1938.

Edward D. Durn

STATE OF UTAH )  
                  ) ss.  
COUNTY OF SALT LAKE )

On the 21st day of December, A.D., 1938, personally appeared before me, Edward D. Durn, a widower, the signor of the above instrument, who duly acknowledged to me that he executed the same.

(NOTARY SEAL)

Hampton C. Jacobs Notary Public  
Residing at Salt Lake City, Utah.

My Commission Expires  
November 29, 1940  
GLORIE P. PHILLMORE COUNTY RECORDER

#####

Entry No. 1705 Filed Mar. 3, 1941 at 1:53 P.M.

QUIT-CLAIM DEED

CHARLES E. JONES, husband of Martha J. Jones, Grantor, of Provo, State of Utah, hereby quit-claims to ETTA JONES and LAREAL J. MITCHELL, Grantees, of Provo, State of Utah, for the sum of One and no/100 DOLLARS and other valuable considerations the following described tract of land in Utah County, State of Utah, to-wit:

... of the Southwest corner of

ENT 130076:2006 PG 64 of 183

3554

Land Description Tract No. 206  
Salt Lake Aqueduct  
Provo River Project, Utah

Owner: Bert A. Roundy

A tract of land in the Southeast quarter (SE1/4) of the Northwest quarter (NW1/4) of Section 15, Township 6 South, Range 2 East, S.B.P. and M., and being more particularly described as follows:

Beginning at a point on the South line of the Vendor's property, said point being Station 569/22.2 of the center line of the Salt Lake Aqueduct, from which point the Northwest (NW) corner of said Section 15 lies North 2640.0 feet and West 1327.0 feet, more or less, thence West 7.7 feet to the West line of the Vendor's property; thence North along the West line of the Vendor's property 11.7 feet to Station 569/35.8 of the center line of the Salt Lake Aqueduct; thence North along the West line of the Vendor's property 10.9 feet; thence South 34.23 feet; East 120.8 feet to a point on the South line of the Vendor's property; thence West along the South line of the Vendor's property 60.5 feet, more or less, to the point of beginning.

Containing 10.08 acres, more or less.



The above described right-of-way is used pursuant to reservation or right-of-way of the Act of August 30, 1890, (26 Stat. 391) or the 1905 Session Laws of Utah, Page 176 which Acts reserve and granted, respectively, to the United States a right-of-way for ditches and canals constructed by the authority of the United States; notice is hereby given that the use of the above described right-of-way, the United States is not precluded or estopped from further use of rights of-way as the need arises under the provisions and authority of said Acts.

Certificate of Engineer

State of Utah

County of

SS

Parley R. Nealey

being first duly

sworn dispose and say that I am a Civil Engineer for the Bureau of Reclamation, United States Department of the Interior and that these plats and legal descriptions of the rights of-way placed in actual use under the provisions of the Act of August 30, 1890 (26 Stat. 391) or the 1905 Session Laws of Utah, Page 176 are true and correct copies of the original documents for Tract No. 200, Salt Lake Aqueduct, Provo River Project on file with Region 4 Bureau of Reclamation, United States Department of Interior, Salt Lake City, Utah.

*Parley R. Nealey*  
Civil Engineer

Subscribed and Sworn to before me this 10th day of May, 1960.



Notary Public My Commission Expires

NOTARY PUBLIC My Commission Expires

2:53 P.M. M.D. 1960

4.22

ACE SEP 19 1960

*William D. ...*

3554

207

500  
NS

3555

570

Land Description Tract No: 207  
Salt Lake Aqueduct  
Provo River Project, Utah

Owner: Heber C. Jax

A strip of land 150 feet wide and included between two lines extended to the property lines and everywhere distant 50 feet east or to the right and 100 feet west or to the left of that portion of the following described center line from Station 569/35.8 to Station 580/00 measured at right angles there to; also a strip of land 100 feet wide and included between two lines extended to the property lines and everywhere distant 25 feet east or to the right and 75 feet west or to the left of that portion of the following described center line from Station 580/00 to Station 592/16.0 measured at right angles and/or radially there to; said center line is more particularly described as follows:

Beginning at Station 569/35.8, a point on the east line of the Vendor's property in the West half (W) of the Northwest quarter (NW) of Section 1, Township 6 South, Range 2 East, S11N R2E M, from which point the Northwest (NW) corner of said Section lies North 26.27 feet and west 1320.0 feet, more or less, thence North 34° 23' West 1456.1 feet; thence on a regular curve to the right having a radius of 200 feet and a length of 111.0 feet as measured on the arc of the curve, thence North 21° 34' West 530.7 feet; thence on a regular curve to the left having a radius of 200 feet and a length of 79.8 feet as measured on the arc of the curve, thence North 25° 26' West 132.6 feet to Station 592/16.0, a point on the west line of the Vendor's property, from which point the Northwest (NW) corner of said Section lies North 590.3 feet and west 1363.0 feet, more or less.

Containing 0.76 acres, more or less.

ORIGINAL NOT LEGIBLE

574

The above described right-of-way is used pursuant to reservation or right-of-way of the Act of August 30, 1890, (25 Stat. 391) or the 1905 Session Laws of Utah, Page 176 which Acts reserved and granted, respectively, to the United States a right-of-way for ditches and canals constructed by the authority of the United States, notice is hereby given that the use of the above described right-of-way, the United States is not precluded or estopped from further use of rights-of-way as the need arises under the provisions and authority of said Acts.

Certificate of Engineer

State of Utah }  
 County of } 88

I, Parley R. Nealey, being first duly sworn, depose and say that I am a Civil Engineer for the Title Bureau of Reclamation, United States Department of the Interior and that these plats and legal descriptions of the rights of way placed in actual use under the provisions of the Act of August 30, 1890 (25 Stat. 391) or the 1905 Session Laws of Utah, Page 176 are true and correct copies of the original documents for Tract No. 207 Salt Lake Aqueduct, Provo River Project on file with Region 4 Bureau of Reclamation, United States Department of Interior, Salt Lake City, Utah.

*Parley R. Nealey*  
 Civil Engineer

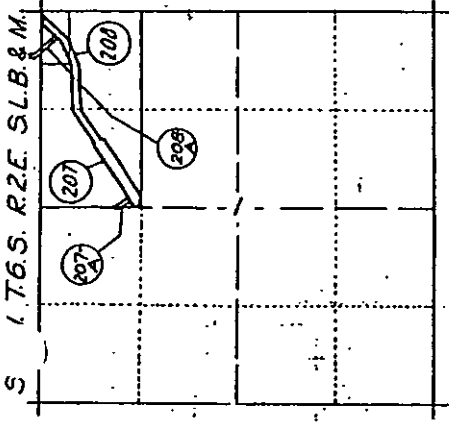
Subscribed and Sworn to before me this 10th day of MAY



*Tom Anderson*  
 Notary Public, Residing at Provo, Utah  
 My Commission Expires March 17, 1965

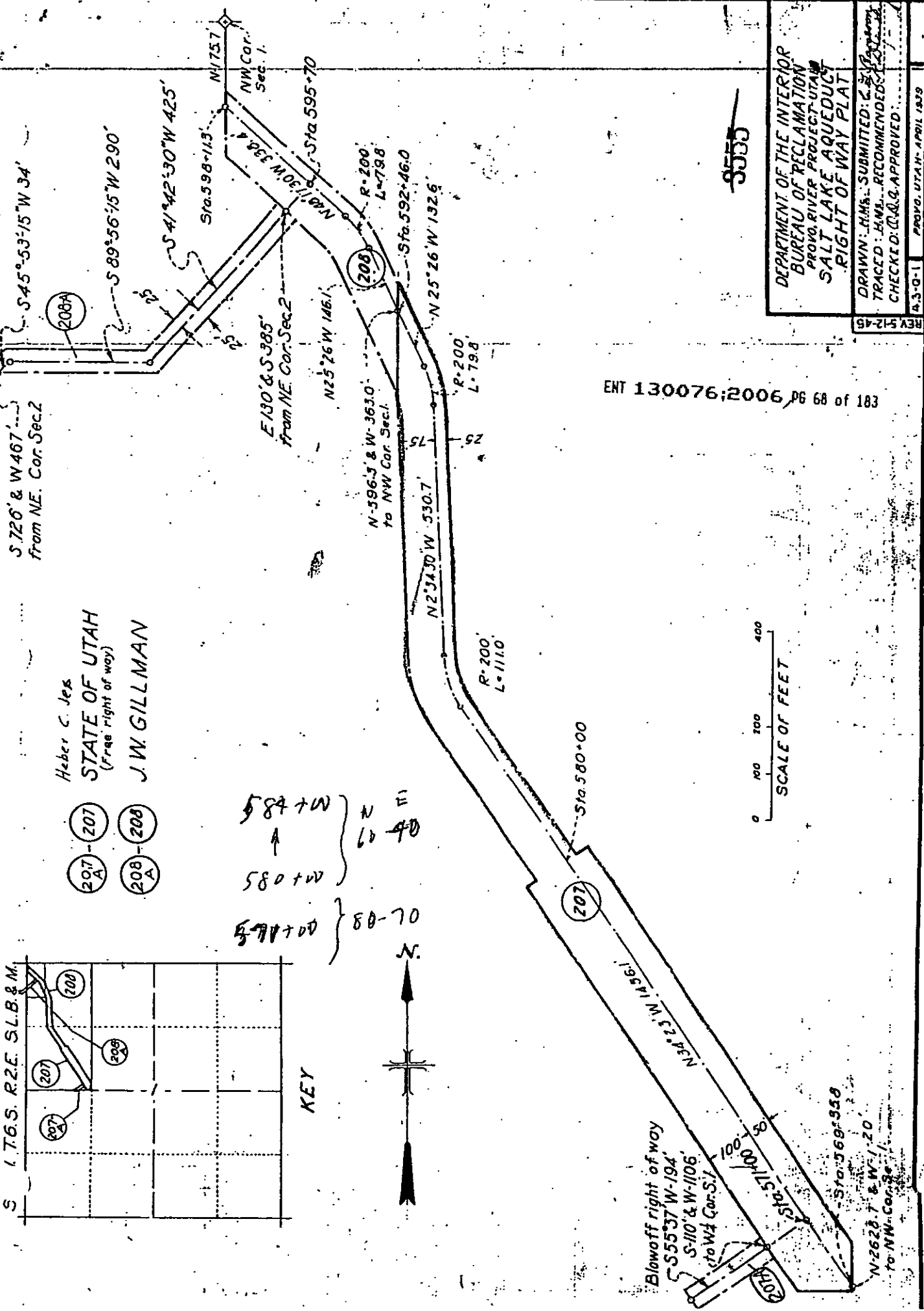
*William P. ...*  
 3555  
 5.00  
 PAGE 5  
 SET  
 TP  
 R

ORIGINAL NOT LEGIBLE




Heber C. Jes  
**STATE OF UTAH**  
 (Free right of way)  
**J. W. GILLMAN**

584+00 } N II  
 ↑      60-70  
 580+00 }  
 577+00 } 80-70



3555

ENT 130076;2006, pg 68 of 183



DEPARTMENT OF THE INTERIOR  
 BUREAU OF RECLAMATION  
 PROVO RIVER PROJECT-UTAH  
 SALT LAKE AQUEDUCT  
 RIGHT OF WAY PLAT

DRAWN: H.M.S. SUBMITTED: 2/25/06  
 TRACED: H.M.L. RECOMMENDED: 2/25/06  
 CHECKED: C.A.Q. APPROVED: 2/25/06

REV 5-12-05

4.3-0-1 PROVO, UTAH - APRIL 1929

208; 208\*; 213; 214\*; 223; 225; 226; 226\*; 227;  
229; 301A; 302\*; 303; 303\*; 307\*; 310; 311;  
311\*; 312; 343; 344; 345; 346B; 347; 348B

~~401~~

ENT 130076:2006 PG 69 of 183

WARRANTY DEED

METROPOLITAN WATER DISTRICT OF SALT LAKE CITY, a metropolitan water district organized and existing under and by virtue of the laws of the State of Utah, with its principal place of business at Salt Lake City, Salt Lake County, Utah, Grantor, hereby conveys and warrants to THE UNITED STATES OF AMERICA, acting pursuant to the provisions of the Act of June 17, 1902 (32 Stat., 388), and acts amendatory thereof or supplementary thereto, Grantee, for the sum of Six Thousand Five Hundred Forty and 99/100 Dollars (\$6,540.99), the following described tracts of land in Utah County, Utah:

**303** A tract of land in the Northwest Quarter of the Southeast Quarter (NW $\frac{1}{4}$ SE $\frac{1}{4}$ ) of Section Eight (8), Township Five (5) South, Range Two (2) East, Salt Lake Base and Meridian, and being more particularly described as follows:

Beginning at a point on the East line of the Grantor's property, from which point the East quarter corner of said Section 8 bears East Thirteen Hundred Twenty (1320.0) Feet, more or less; thence South One Hundred Three and Eight-tenths (103.8) Feet; thence North 36°09'30" West One Hundred Twenty-eight and Six-tenths (128.6) Feet to the North line of the Grantor's property; thence East Seventy-five and Nine-tenths (75.9) Feet to the point of beginning; containing [REDACTED] of an acre, more or less;

Excepting and reserving unto the Grantor all water rights thereunto appertaining;

**310** Also a tract of land in the Northeast Quarter of the Northeast Quarter (NE $\frac{1}{4}$ NE $\frac{1}{4}$ ) of Section Six (6), Township Five (5) South, Range Two (2) East, Salt Lake Base and Meridian, and being more particularly described as follows:

Beginning at the Northeast corner of said Section 6; thence South along the East line of said Section 6 Twenty-seven and Eight-tenths (27.8) Feet; thence North 48°19'30" West Forty-one and Eight-tenths (41.8) Feet to the north line of said Section 6; thence East along the North line of said Section 6 Thirty-one and Two-tenths (31.2) Feet,

more or less, to the point of beginning; Contain-  
ing ~~an~~ an acre, more or less;

Excepting and reserving unto the Grantor all water  
rights thereunto appertaining;

213

Also a tract of land in the Southeast Quarter of  
the Northwest Quarter (SE $\frac{1}{4}$ NW $\frac{1}{4}$ ) of Section Thirty-  
five (35), Township Five (5) South, Range Two (2)  
East, Salt Lake Base and Meridian, and being more  
particularly described as follows:

Beginning at a point on the East line of the Gran-  
tor's property, said point being Station 645+57.9  
of the center line of the Salt Lake Aqueduct, from  
which point the North quarter corner of said Sec-  
tion 35 bears North Eighteen Hundred Twenty-five  
and Four-tenths (1825.4) Feet, more or less; thence  
South along the East line of the Grantor's prop-  
erty Two Hundred Fifteen and Six-tenths (215.6)  
Feet; thence North 27°38' West Two Hundred Seventy-  
six (276.0) Feet; thence North 49°17'30" West Seven  
Hundred Thirty and Six-tenths (730.6) Feet, more or  
less, to the North line of the Grantor's property;  
thence East along the North line of the Grantor's  
property One Hundred Fifty-three and Three-tenths  
(153.3) Feet to Station 652+94.7 of the center  
line of the Salt Lake Aqueduct; thence East along  
the North line of the Grantor's property Five Hun-  
dred Twenty and Eight-tenths (520.8) Feet to the  
East line of the Grantor's property; thence South  
along the East line of the Grantor's property Five  
Hundred Five and Four-tenths (505.4) Feet, more or  
less, to the point of beginning; Containing ~~an~~  
acres, more or less;

6814-39

SE $\frac{1}{4}$  of NW $\frac{1}{4}$  Sec 35 T 5 S R 2 E

223

Also a strip of land One Hundred (100.0) Feet wide  
and included between two lines extended to the  
property lines and everywhere distant Fifty (50.0)  
Feet on the East or right side and Fifty (50.0) Feet  
on the West or left side of the following described  
center line of the Salt Lake Aqueduct, measured at  
right angles and/or radially thereto. Said center  
line is more particularly described as follows:

Beginning at Station 733+50.5 of the Salt Lake  
Aqueduct, a point on the South line of the Gran-  
tor's property in the Southwest Quarter of the  
Southeast Quarter (SW $\frac{1}{4}$ SE $\frac{1}{4}$ ) of Section Twenty-two

SW 1/4 Sec 22 T 5 S R 2 E

(22), Township Five (5) South, Range Two (2) East, Salt Lake Base and Meridian, from which point the South quarter corner of said Section 22 lies West Five Hundred Fifty-three and Three-tenths (553.3) Feet, more or less; thence North  $16^{\circ}53'15''$  West Four Hundred Sixty-one (461.0) Feet; thence on a regular curve to the left having a radius of Two Hundred (200.0) Feet and a length of Ninety-seven and One-tenth (97.1) Feet as measured on the arc of the curve; thence North  $44^{\circ}43'$  West Five Hundred Thirty-seven and One-tenth (537.1) Feet to Station 744+67.6 of said Salt Lake Aqueduct, from which point the South quarter corner of said Section 22 bears South Nine Hundred Eleven and Six-tenths (911.6) Feet, more or less; Containing [redacted] acres, more or less;

Excepting and reserving to the Grantor all water rights thereunto appertaining;

Subject to the condition that it shall be used in such a manner so as not to interfere with the United States' use of said property, the Grantor shall have the right of ingress and egress over that portion thereof described as follows:

**223**

Beginning at a point on the South line of the Grantor's property in the Southwest Quarter of the Southeast quarter ( $SW\frac{1}{4}SE\frac{1}{4}$ ) of Section Twenty-two (22), Township Five (5) South, Range Two (2) East, Salt Lake Base and Meridian, from which point the South quarter corner of said Section 22 lies West Five Hundred Fifty-three and Three-tenths (553.3) Feet, more or less; thence West Fifty-two and Twenty-five/One-hundredths (52.25) Feet; thence North  $16^{\circ}53'15''$  West Twenty-six and One-tenth (26.1) Feet; thence East One Hundred Four and Five-tenths (104.5) Feet; thence South  $16^{\circ}53'15''$  East Twenty-six and One-tenth (26.1) Feet; thence West Fifty-two and Twenty-five/One-hundredths (52.25) Feet to the point of beginning;

**225**

Also a strip of land One Hundred Fifty (150.0) Feet wide and included between two lines extended to the property lines and everywhere distant Fifty (50.0) Feet on the East or right side and One Hundred (100.0) Feet on the West or left side of the following described center line of the Salt Lake

Aqueduct from Station 749+20.6 to Station 763+26.8, measured at right angles and/or radially thereto. Said center line is more particularly described as follows:

Beginning at Station 749+20.6 of the Salt Lake Aqueduct, a point on the South line of the Grantor's property in the Northeast Quarter of the Southwest Quarter ( $NE\frac{1}{4}SW\frac{1}{4}$ ) of Section Twenty-two (22), Township Five (5) South, Range Two (2) East, Salt Lake Base and Meridian, from which point the South quarter corner of said Section 22 lies East Two Hundred Eleven and Seven-tenths (211.7) Feet and South Thirteen Hundred Twenty-one and Five-tenths (1321.5) Feet, more or less; thence North  $19^{\circ}48'30''$  West Thirteen Hundred Forty-four and Eight-tenths (1344.8) Feet; thence on a regular curve to the left having a radius of Two Hundred (200.0) Feet and a length of Sixty-one and Four-tenths (61.4) Feet as measured on the arc of the curve to Station 763+26.8, a point on the North line of the Grantor's property, from which point the West Quarter corner of said Section 22 bears West Two Thousand Eighteen and Six-tenths (2018.6) Feet, more or less; Containing  acres, more or less;


Excepting and reserving to the Grantor all water rights thereunto appertaining, and reserving to the Grantor the right to construct, operate and maintain a road Sixteen (16.0) Feet wide across the land above described, the center line of which shall be at Station 570+00 of the Salt Lake Aqueduct, and also reserving to the Grantor the right to construct, operate and maintain irrigation ditches across said land at Aqueduct Stations 753+00, 765+75, and 760+25; Provided, however, that the use of the aforesaid rights shall in no way interfere with the construction, operation and maintenance of the Salt Lake Aqueduct to be constructed across said land;

226

Also a strip of land One Hundred Twenty-five (125.0) Feet wide and included between two lines extended to the property lines and everywhere distant Fifty (50.0) Feet on the East or right side and Seventy-five (75.0) Feet on the West or left side of that portion of the following described center line of the Salt Lake Aqueduct from Station 763+26.8 to



Station 793+78.3, measured at right angles and/or radially thereto. Said center line is more particularly described as follows:

Beginning at Station 763+26.8 of the Salt Lake Aqueduct, a point on the South line of the Grantor's property in the Northwest Quarter (NW $\frac{1}{4}$ ) of Section Twenty-two (22), Township Five (5) South, Range Two (2) East, Salt Lake Base and Meridian, from which point the West quarter corner of said Section 22 bears West Two Thousand Eighteen and Six-tenths (2018.6) Feet, more or less; thence on a regular curve to the left having a radius of Two Hundred (200.0) Feet and a length of Eleven (11.0) Feet as measured on the arc of the curve; thence North  $40^{\circ}32'30''$  West Eight Hundred Seventy-six and Eight-tenths (876.8) Feet; thence on a regular curve to the right having a radius of Two Hundred (200.0) Feet and a length of Twenty-five and Seven-tenths (25.7) Feet as measured on the arc of the curve; thence North  $33^{\circ}11'30''$  West Twelve Hundred Thirty-nine and Nine-tenths (1239.9) Feet; thence on a regular curve to the left having a radius of Two Hundred (200.0) Feet and a length of Fifty-five (55.0) Feet as measured on the arc of the curve; thence North  $48^{\circ}57'$  West Two Hundred Nine and Four-tenths (209.4) Feet; thence on a regular curve to the left having a radius of Two Hundred (200.0) Feet and a length of Fifty-five (55.0) Feet as measured on the arc of the curve; thence North  $64^{\circ}42'30''$  West Five Hundred Seventy-six and One-tenth (576.1) Feet to Station 793+78.3, a point on the West line of the Grantor's property, from which point the Northwest corner of said Section 22 bears North Four Hundred Sixty-nine and Six-tenths (469.6) Feet, more or less; Containing  acres, more or less;

Excepting and reserving to the Grantor all water rights thereunto appertaining;

**227**

Also a strip of land One Hundred (100.0) Feet wide and included between two lines extended to the property lines and everywhere distant Twenty-five (25.0) Feet on the East or right side and Seventy-five (75.0) Feet wide on the West or left side of that portion of the following described center line

of the Salt Lake Aqueduct from Station 793+78.3 to Station 800+46.0, measured at right angles and/or radially thereto. Said center line is more particularly described as follows:

Beginning at Station 793+78.3 of the Salt Lake Aqueduct, a point on the East line of the Grantor's property in the Northeast Quarter of the Northeast Quarter (NE $\frac{1}{4}$ NE $\frac{1}{4}$ ) of Section Twenty-one (21), Township Five (5) South, Range Two (2) East, Salt Lake Base and Meridian, from which point the Northeast corner of said Section 21 bears North Fur Hundred Sixty-nine and Three-tenths (469.3) Feet, more or less; thence North 64°42'30" West One Hundred Fifty-three and Six-tenths (153.6) Feet; thence on a regular curve to the right having a radius of Two Hundred (200.0) Feet and a length of Sixty-nine and Four-tenths (69.4) Feet as measured on the arc of the curve; thence North 44°50'00" West One Hundred Eighty and One-tenth (180.1) Feet; thence on a regular curve to the right having a radius of Two Hundred (200.0) Feet and a length of Sixty-nine and Four-tenths (69.4) Feet as measured on the arc of the curve; thence North 24°57'30" West One Hundred Ninety-eight and Five-tenths (198.5) Feet to Station 800+46.0, a point on the North line of the Grantor's property, from which point the Northeast corner of said Section 21 bears East Four Hundred Forty-two (442.0) Feet, more or less; Containing [redacted] acres, more or less;

Excepting and reserving to the Grantor all water rights thereunto appertaining;

**343**

Also a tract of land in the South Half of the Northwest Quarter (S $\frac{1}{2}$ NW $\frac{1}{4}$ ) of Section Twenty-three (23), Township Four (4) South, Range One (1) East, Salt Lake Base and Meridian, and being more particularly described as follows:

Beginning at a point Eighteen Hundred Eighty (1880.0) Feet South and Five Hundred Ninety (590.0) Feet East of the Northwest corner of said Section 23 and running thence East Two Hundred Seventeen and Six-tenths (217.6) Feet; thence North 29°52' East Two Hundred Thirty-four and Six-tenths (234.6) Feet; thence on a regular curve to the right having

125

a radius of Seventy-five (75.0) Feet and a length of One Hundred Eleven and Two-tenths (111.2) Feet; thence South  $65^{\circ}13'$  East Forty and One-tenth (40.1) Feet; thence South  $43^{\circ}24'$  East One Hundred Forty-six and Seven-tenths (146.7) Feet; thence on a regular curve to the left having a radius of Twenty-five (25.0) Feet and a length of Twenty-nine and Two-tenths (29.2) Feet as measured on the arc of the curve; thence North  $69^{\circ}40'$  East Four Hundred Seventy-two and Five-tenths (472.5) Feet, more or less, to the East line of the Grantor's property; thence South  $12^{\circ}46'$  East Ten and Five-tenths (10.5) Feet along the East boundary of the Grantor's property; thence South  $46^{\circ}52'$  West Seven Hundred Ninety-six (796.0) Feet along the East boundary of the Grantor's property; thence South  $6^{\circ}53'$  West Four Hundred Seventy-nine (479.0) Feet to the South line of the Grantor's property; thence West Five Hundred Twenty-three and One-tenth (523.1) Feet along the South line of the Grantor's property; thence North Seven Hundred Fifty-nine (759.0) Feet, more or less, to the point of beginning; containing  acres, more or less;

The Grantor herein shall have the right to drive cattle and other livestock, at its sole risk, over the approach road connecting the above described land with the existing Alpine-Draper road, to the extent that this may be done without interference with the construction, operation or maintenance of the Salt Lake Aqueduct;

**345**

Also a strip of land Fifty (50.0) Feet wide and included between two lines extended to the property lines and everywhere equally distant Twenty-five (25.0) Feet on each side of that portion of the following described center line of the Alpine-Draper Tunnel between Station 2+29.6 to Station 25+32.6, measured at right angles thereto. Said center line is more particularly described as follows:

Beginning at Station 2+29.6, a point on the Grantor's property, which property is in the West Half of the Northwest Quarter ( $W\frac{1}{2}NW\frac{1}{4}$ ) of Section Twenty-three (23), and the Northeast Quarter of the Northeast Quarter ( $NE\frac{1}{4}NE\frac{1}{4}$ ) of Section Twenty-two (22 ),

13745-A/E  
 13745-A/E  
 13745-A/E

all in Township Four (4) South, Range One (1) East, Salt Lake Base and Meridian, from which point the Northwest corner of said Section 23 bears North One Thousand Nine Hundred Eighty-four and Three-tenths (1,984.3) Feet and West Five Hundred Ninety (590.0) Feet; thence North 30°30' West Twenty-three Hundred Three (2303.0) Feet to Station 25+32.6, a point on the North line of the Grantor's property, from which point the Northeast corner of said Section 22 bears East Five Hundred Seventy-eight and Eight-tenths (578.8) Feet; C<sub>o</sub>ntaining [redacted] acres, more or less;

**383**

Also a strip of land Fifty (50.0) Feet wide and included between two lines extended to the property lines and everywhere equally distant Twenty-five (25.0) Feet on each side of that portion of the following described center line of the Alpine-Draper Tunnel between Station 86+60.5 to Station 114+90.2, measured at right angles thereto. Said center line is more particularly described as follows:

Beginning at Station 86+60.5, a point on the South line of the Grantor's property in the Southwest Quarter (SW<sub>4</sub>) of Section Ten (10), Township Four (4) South, Range One (1) East, Salt Lake Base and Meridian, from which point the Northwest corner of said Section 10 bears North Five Thousand Seventy-eight and Two-tenths (5078.2) Feet and West Twenty-six Hundred Sixty-seven and Eight-tenths (2667.8) Feet; thence North 30°30' West Twenty-eight Hundred Twenty-nine and Seven-tenths (2829.7) Feet to Station 114+90.2, a point on the North line of the Grantor's property, from which point the Northwest corner of said Section 10 bears North Twenty-six Hundred Forty (2640.0) Feet and West Twelve Hundred Thirty-one and Six-tenths (1231.6) Feet; C<sub>o</sub>ntaining [redacted] acres, more or less;

Excepting and reserving unto the Grantor all water rights thereunto appertaining which have been or now are used on said premises by the said Grantor or its predecessors in interest, and reserving also to the Grantor a perpetual right to graze the lands herein described;

It is understood and agreed that the United States

or its successors in interest shall not construct any fences on the lands described herein that will interfere with the grazing rights herein reserved;

**346B**

Also a strip of land Fifty (50.0) Feet wide and included between two lines extended to the property lines and everywhere equally distant Twenty-five (25.0) Feet on each side of that portion of the following described center line of the Alpine-Draper Tunnel between Station 25+32.6 and Station 71+28.5, measured at right angles thereto. Said center line is more particularly described as follows:

Beginning at Station 25+32.6, a point on the South line of the Grantor's property in the Southeast Quarter (SE $\frac{1}{4}$ ) of Section Fifteen (15), Township Four (4) South, Range One (1) East, Salt Lake Base and Meridian, from which point the Southeast corner of said Section 15 bears East Five Hundred Seventy-eight and Eight-tenths (578.8) Feet; thence North 30°30' West Forty-five Hundred Ninety-five and Ninetenths (4595.9) Feet to Station 71+28.5, a point on the North line of the Grantor's property, from which point the Southeast corner of said Section 15 bears South Thirty-nine Hundred Sixty (3960.0) Feet and East Twenty-nine Hundred Eleven and Fivetenths (2911.5) Feet; Containing ~~10.0~~ acres, more or less;

Excepting and reserving to the Grantor all water rights thereunto appertaining which have been or now are used on said premises by the said Grantor or its predecessors in interest, and reserving also to the Grantor a perpetual right to graze the lands herein described;

It is understood that the United States or its successors in interest shall not construct any fences on the lands described herein that will interfere with the grazing rights herein reserved;

**208**

Also a strip of land in the Northwest Quarter of the Northwest Quarter (NW $\frac{1}{4}$ NW $\frac{1}{4}$ ) of Section One (1), Township Six (6) South, Range Two (2) East, Salt Lake Base and Meridian, One Hundred (100.0) Feet wide and included between two lines extended to the property lines and everywhere distant Twenty-five

(25.0) Feet on the East or right side and Seventy-five (75.0) Feet on the West or left side of the following described center line from Station 592+46.0 to Station 598+11.3, measured at right angles and/or radially thereto. Said center line is more particularly described as follows:

Beginning at Station 592+46.0, a point on the East line of the Grantor's property, from which point the Northwest corner of said Section 1 lies North Five Hundred Ninety-six and Three-tenths (596.3) Feet and West Three Hundred Sixty-three (363.0) Feet, more or less; thence North 25°26' West One Hundred Forty-six and One-tenth (146.1) Feet; thence on a regular curve to the left having a radius of Two Hundred (200.0) Feet and a length of Seventy-nine and Eight-tenths (79.8) Feet as measured on the arc of the curve; thence North 48°17'30" West Three Hundred Thirty-eight and Four-tenths (338.4) Feet to Station 598+11.3, a point on the West line of said Section 1, from which point the Northwest corner of said Section 1 bears North One Hundred Seventy-five and Seven-tenths (175.7) Feet, more or less; Containing  acres, more or less;

**301A**

Also a tract of land in the Southwest Quarter of the Northwest Quarter of the Southeast Quarter (SW $\frac{1}{4}$ NW $\frac{1}{4}$ SE $\frac{1}{4}$ ) of Section Sixteen (16), Township Five (5) South, Range Two (2) East, Salt Lake Base & Meridian, and being more particularly described as follows:

Beginning at the Northwest corner of the Southwest Quarter of the Northwest Quarter of the Southeast Quarter (SW $\frac{1}{4}$ NW $\frac{1}{4}$ SE $\frac{1}{4}$ ) of said Section Sixteen (16), and running thence East Forty (40.0) Rods; thence South Ten (10.0) Rods; Thence West Forty (40.0) Rods; thence North Ten (10.0) Rods to the place of beginning; Containing  acres, more or less;

**347**

Also a strip of land Fifty (50.0) Feet wide and included between two lines extended to the property lines and everywhere equally distant Twenty-five (25.0) Feet on each side of that portion of the following described center line of what is known as the Alpine-Draper Tunnel between Station 71+28.5 and Station 86+60.5, measured at right angles thereto. Said center line is more particu-

larly described as follows:

Beginning at Station 71+28.5, a point in the North-east quarter of the Northwest Quarter ( $NE\frac{1}{4}NW\frac{1}{4}$ ) of Section Fifteen (15), Township Four (4) South, Range One (1) East, Salt Lake Base and Meridian, from which point the Southeast corner of said Section 15 bears South Thirty-nine Hundred Sixty (3960.0) Feet and East Twenty-nine Hundred Eleven and Five-tenths (2911.5) Feet; thence North  $30^{\circ}30'$  West Fifteen Hundred Thirty-two (1532.0) Feet to Station 36+60.5, a point from which the Southeast corner of said Section 15 bears South Fifty-two Hundred Eighty (5280.0) Feet and East Thirty-six Hundred Eighty-nine (3689.0) Feet; Containing [REDACTED] acres, more or less;

Total area of above described tracts of land being 51.48 acres, more or less;

Also, the Grantor hereby conveys and warrants to the Grantee a perpetual easement to construct, operate and maintain a road or roads over, across and upon the following described land situated in Utah County, Utah:

**302\***

A strip of land Fifty (50.0) Feet wide and included between two lines extended from the West line of the Grantor's property to the West line of the Salt Lake Aqueduct right of way and everywhere distant Twenty-five (25.0) Feet on the right or South side and Twenty-five (25.0) Feet on the left or North side of the following described center line, measured at right angles thereto. Said center line is more particularly described as follows:

Beginning at a point on the West line of the Grantor's property in the East Half of the Southeast Quarter ( $E\frac{1}{2}SE\frac{1}{4}$ ) of Section Eight (8), Township Five (5) South, Range Two (2) East, Salt Lake Base & Meridian, from which point the Southeast corner of said Section 8 lies East Thirteen Hundred Forty-three and Five-tenths (1343.5) Feet and South One Thousand Twenty-nine and Three-tenths (1029.3) Feet, more or less; thence South  $67^{\circ}57'$  East Three Hundred Fifty-six and Two-tenths (356.2) Feet; thence South  $63^{\circ}16'30''$  East Six Hundred Thirty-nine and One-tenth (639.1) Feet; thence South  $74^{\circ}39'30''$  East One Hundred Three and Two-

tenths (103.2) Feet, more or less, to the West line of the Salt Lake Aqueduct right of way, from which point the Southeast corner of said Section 8 lies South Five Hundred Eighty and Seven-tenths (580.7) Feet and East Three Hundred Forty-five and Seven-tenths (345.7) Feet, more or less; Containing ~~1.2~~ acres, more or less;

**303\***

Also a strip of land Fifty (50.0) Feet wide and included between two lines extended to the property lines and everywhere distant Twenty-five (25.0) Feet on the right or South side and Twenty-five (25.0) Feet on the left or North side of the following described center line, measured at right angles thereto. Said center line is more particularly described as follows:

Beginning at a point on the West line of the Grantor's property in the West Half of the Southeast Quarter ( $W\frac{1}{2}SE\frac{1}{4}$ ) of Section Eight (8), Township Five (5) South, Range Two (2) East, Salt Lake Base & Meridian, from which point the South quarter corner of said Section 8 bears South  $0^{\circ}57'30''$  East Thirteen Hundred Eighty-eight and Nine-tenths (1388.9) Feet, more or less; thence North  $81^{\circ}20'30''$  East Three Hundred Seventy-five and Four-tenths (375.4) Feet; thence South  $67^{\circ}57'$  East Nine Hundred Eighty-seven and Three-tenths (987.3) Feet, more or less, to a point on the East line of the Grantor's property, from which point the Southeast corner of said Section 8 lies East Thirteen Hundred Forty-three and Five-tenths (1343.5) Feet and South One Thousand Twenty-nine and Three-tenths (1029.3) Feet, more or less; Containing ~~1.2~~ acres, more or less;

**307\***

Also a strip of land Fifty (50.0) Feet wide and included between two lines extended to the Grantor's West property line and the West right of way line of the Salt Lake Aqueduct and everywhere distant Twenty-five (25.0) Feet on the East or right side and Twenty-five (25.0) Feet wide on the West or left side of the following described center line, measured at right angles thereto. Said center line is more particularly described as follows:

Beginning at a point on the West line of the Grantor's property in the East Half of the Southwest Quarter ( $E\frac{1}{2}SW\frac{1}{4}$ ) of Section Five (5), Township Five



(5) South, Range Two (2) East, Salt Lake Base & Meridian, from which point the South quarter corner of said Section 5 lies East Thirteen Hundred Twenty-six and Eight-tenths (1326.8) Feet and South Twenty-five (25.0) Feet, more or less; thence East One Hundred Three and Six-tenths (103.6) Feet; thence North  $25^{\circ}07'15''$  East Sixty-seven and Nine-tenths (67.9) Feet; thence North  $35^{\circ}42'15''$  East One Thousand Ninety-seven and Six-tenths (1097.6) Feet to a point on the West line of the Salt Lake Aqueduct right of way, from which point the South quarter corner of said Section 5 lies South Nine Hundred Eighty-two and Three-tenths (982.3) Feet and East Five Hundred Fifty and Seventenths (550.7) Feet, more or less; Containing ~~12.9~~ acres, more or less;

**214\***

Also a strip of land Fifty (50.0) Feet wide and included between two lines extended to the Grantor's West property line and to the West right of way line of the Salt Lake Aqueduct and everywhere distant Twenty-five (25.0) Feet on the East or right side and Twenty-five (25.0) Feet on the West or left side of the following described center line, and measured at right angles thereto. Said center line is more particularly described as follows:

Beginning at a point on the West line of the Grantor's property in the North Half of the Northwest Quarter (NW $\frac{1}{4}$ ) of Section Thirty-five (35), Township Five (5) South, Range Two (2) East, Salt Lake Base and Meridian, from which point the Northwest corner of said Section 35 bears North Eleven Hundred Sixty-four and Six-tenths (1164.6) Feet, more or less; thence South  $66^{\circ}20'15''$  East One Hundred Sixty-five and Nine-tenths (165.9) Feet; thence South  $77^{\circ}25'$  East One Hundred Eight and Seven-tenths (108.7) Feet; thence North  $77^{\circ}48'30''$  East Two Hundred Fifty-one (251.0) Feet; thence North  $9^{\circ}24'30''$  East Two Hundred Fifty-nine and Six-tenths (259.6) Feet; thence North  $56^{\circ}23'$  East Two Hundred Forty-seven and Seven-tenths (247.7) Feet; thence North  $30^{\circ}10'30''$  East One Hundred One and Three-tenths (101.3) Feet; thence North  $0^{\circ}58'$  West Four Hundred Twenty-eight and Six-tenths (428.6) Feet to a point on the West line of the Salt Lake Aqueduct right of way, from which point the Northwest corner of said Section 35 lies North Two Hundred Ninety-

three and Nine-tenths (293.9) Feet and West Seven Hundred Ninety-nine and Three-tenths (799.3) Feet, more or less; Containing 1.79 acres, more or less;

**229**

Also a tract of land in the Southeast Quarter (SE $\frac{1}{4}$ ) of the Southeast Quarter (SE $\frac{1}{4}$ ) of Section Sixteen (16), Township Five (5) South, Range Two (2) East, Salt Lake Base and Meridian, and being more particularly described as follows:

Beginning at a point on the West line of the Salt Lake Aqueduct right of way, from which point the Southeast corner of said Section 16 bears East Five Hundred Twenty-four and Seven-tenths (524.7) Feet, more or less; thence West along the South line of the Grantor's property Seven Hundred Ninety-five and Three-tenths (795.3) Feet; thence North Fifty (50.0) Feet; thence East Seven Hundred Seventy-two (772.0) Feet; thence South 24°57'30" East Fifty-five and Two-tenths (55.2) Feet, more or less, along the West line of the Salt Lake Aqueduct right of way to the point of beginning; Containing ~~1.79~~ of an acre, more or less;

**226\***

Also a strip of land Fifty (50.0) Feet wide and included between two lines extended to the Grantor's West property line and to the West line of the Salt Lake Aqueduct right of way and everywhere distant Twenty-five (25.0) Feet on the East or right side and Twenty-five (25.0) Feet on the West or left side of the following described center line, measured at right angles thereto. Said center line is more particularly described as follows:

Beginning at a point on the West line of the Grantor's property in the Northwest Quarter (NW $\frac{1}{4}$ ) of Section Twenty-two (22), Township Five (5) South, Range Two (2) East, Salt Lake Base and Meridian, from which point the West quarter corner of said Section 22 bears South Four Hundred Thirty-four and Four-tenths (434.4) Feet, more or less; thence North 46°22' East Three Hundred Thirty-one and Three-tenths (331.3) Feet; thence North 26°10'30" East One Hundred Forty (140.0) Feet; thence North 46°58' East Three Hundred Fifty-seven and Four-tenths (357.4) Feet; thence North 28°50'30" East Three Hundred Forty-three and Six-tenths (343.6) Feet; thence North 2°26'30" East Two Hundred Twenty-four and Six-tenths (224.6) Feet; thence

North 50°29' East Thirty-one and Six-tenths (31.6) Feet to a point on the West line of the Salt Lake Aqueduct right of way, from which point the Northwest corner of said Section 22 lies North Eleven Hundred One and Three-tenths (1101.3) Feet and West Seven Hundred Ninety and Two-tenths (790.2) Feet, more or less; Containing ~~1.57~~ acres, more or less;

Also, the Grantor hereby conveys and warrants to the Grantee a perpetual easement to construct, reconstruct, operate and maintain a pipeline, aqueduct, or conduit; and a road or roads, in, over, upon or across the following described property situated in Utah County, State of Utah:

A strip of land in the Southeast Quarter ( $SE\frac{1}{4}$ ) of Section Thirty-one (31), Township Four (4) South, Range Two (2) East, Salt Lake Base and Meridian, One Hundred (100.0) Feet wide and included between two lines extended to the property lines and everywhere distant Fifty (50.0) Feet on the East or right side and Fifty (50.0) Feet on the West or left side of the following described center line of the Salt Lake Aqueduct from Station 1012+86.6 to Station 1048+25, measured at right angles thereto. Said center line is more particularly described as follows:

Beginning at Station 1012+86.6, a point on the East line of Section Thirty-one (31), Township Four (4), South, Range Two (2) East, Salt Lake Base and Meridian, from which point the Southeast corner of said Section 31 bears South Thirty-nine and One-tenth (39.1) Feet, more or less; thence North 48°19'30" West Thirty-five Hundred Thirty-eight and Four-tenths (3538.4) Feet to Station 1048+25.0, a point on the West line of the Grantor's property, from which point the South quarter corner of said Section 31 bears South Twenty-four Hundred Nine and Two-tenths (2409.2) Feet, more or less; Containing ~~8.57~~ acres, more or less;

Also, the Grantor hereby conveys and warrants to the Grantee a perpetual easement to construct, reconstruct, operate, and maintain a road or roads over, across and/or upon the following described land situated in Utah County, Utah:

**311\*** A strip of land in the North Half of the Southeast

Quarter ( $N\frac{1}{2}SE\frac{1}{4}$ ) of Section Thirty-one (31), Township Four (4) South, Range Two (2) East, Salt Lake Base and Meridian, Fifty (50.0) Feet wide and included between two lines extended from the East line of the Grantor's property to the East line of the Salt Lake Aqueduct right of way and everywhere distant Twenty-five (25.0) Feet on the North or right side and Twenty-five (25.0) Feet on the South or left side of the following described center line, measured at right angles thereto:

Beginning at a point on the East line of the Grantor's property, from which point the East quarter corner of said Section 31 bears North Twenty-five (25.0) Feet, more or less; thence West Nine Hundred Sixty-eight and Four-tenths (968.4) Feet; thence South  $51^{\circ}36'$  West Twelve Hundred Ninety and Eight-tenths (1290.8) Feet, more or less, to a point on the East line of the Salt Lake Aqueduct right of way, from which point the East quarter corner of said Section 31 lies East Nineteen Hundred Eighty (1980.0) Feet and North Eight Hundred Twenty-six and Eight-tenths (826.8) Feet, more or less; Containing ~~2~~ acres, more or less;

It is understood and agreed that the Grantor shall have the right to use the road constructed on the last above described tract of land, provided such use shall not interfere with the use of the easement herein granted on said land;

**312**

Also a strip of land in the North Half of the Southwest Quarter ( $N\frac{1}{2}SW\frac{1}{4}$ ) of Section Thirty-two (32), Township Four (4) South, Range Two (2) East, Salt Lake Base and Meridian, Fifty (50.0) Feet wide and included between two lines extended from the West line of the American Fork Canyon Highway right of way to the West line of the Grantor's property, and everywhere distant Twenty-five (25.0) Feet on the North or right side and Twenty-five (25.0) Feet on the South or left side of the following described center line, measured at right angles thereto. Said center line is more particularly described as follows:

Beginning at a point on the West line of the American Fork Canyon Highway right of way, from which

NW 1/4 of SW 1/4 Sec 22 T45 R1E  
 SW 1/4 of SW 1/4 Sec 22 T45 R1E

point the West quarter corner of said Section 32 lies West Six Hundred Four and Two-tenths (604.2) Feet and North Twenty-five (25.0) Feet, more or less; thence West Six Hundred Four and Two-tenths (604.2) Feet to a point on the West line of the Grantor's property, from which point the West quarter corner of said Section 32 bears north Twenty-five (25.0) Feet, more or less; Containing 0.69 of an acre, more or less;

**344**

Also a strip of land Fifty (50.0) Feet wide and included between two lines extended to the property lines and everywhere equally distant Twenty-five (25.0) Feet on each side of that portion of the following described center line, measured at right angles and/or radially thereto. Said center line is more particularly described as follows:

47 24 - 39  
 NW 1/4 of SW 1/4 Sec 23 T4 S R1E

Beginning at a point on the West line of the Grantor's property in the Southeast Quarter of the Northwest Quarter (SE 1/4 NW 1/4) and the Southwest Quarter of the Northeast Quarter (SW 1/4 NE 1/4) of Section Twenty-three (23), Township Four (4) South, Range One (1) East, Salt Lake Base and Meridian, from which point the Northwest corner of said Section 23 lies West Sixteen Hundred Nine and Two-tenths (1609.2) Feet and North Sixteen Hundred Forty-six (1646.0) Feet, more or less; thence North 69° 40' East Forty-two and Eight-tenths (42.8) Feet; thence North 87° 34' East Eight Hundred Fifty-seven and Two-tenths (857.2) Feet; thence on a regular curve to the left having a radius of Fifty (50.0) Feet and a length of Thirty-two and One-tenth (32.1) Feet as measured on the arc of the curve; thence North 50° 44' East Three Hundred Eighty-eight and Nine-tenths (388.9) Feet; thence South 88° 34' East Two Hundred Ten (210.0) Feet, more or less, to a point on the West line of the existing Alpine-Draper road, from which point the Northwest corner of said Section 23 lies North Thirteen Hundred Forty-two and Seven-tenths (1342.7) Feet and West Three Thousand Forty-six and Two-tenths (3046.2) Feet, more or less; Containing 1.3 acres, more or less;

Also, the Grantor hereby conveys and warrants to the Grantee a perpetual easement to construct, reconstruct, operate and maintain a pipeline and drainage ditch in, over and upon the following described lands in Utah County, Utah:

**208\***

A strip of land Fifty (50.0) Feet wide extended to





the following described tract of land in Utah County, to-wit:

Commencing at a point 20 chains East, 16 1/2 chains South 1° West of the Northwest corner of Section 1, Township 7 South, Range 2 East of the Salt Lake Base and Meridian; thence North 1° East along the East line of 7th West street 10 feet; thence South 89° East 9 rods; thence South 1° West 10 feet; thence North 89° West 9 rods to the place of beginning.

F1520-H

Commencing 21 chains east and 15.75 chains south from the northwest corner of Section 1, Township 7 south, Range 2 east, Salt Lake meridian; thence north 1 degree east 9.325 feet; thence south 89 degrees east 5 rods; thence south 1 degree west, 9.325 feet; thence north 89 degrees west 5 rods, to the place of beginning.

F1520-8

5957  
NE - 9 NW 1/4

ENT 130076:2006 PG 88 of 183

WITNESS THE HAND of said Grantor, this 1st day of February, A. D. 1950.

Signed in the presence of

*Walter S. Gray*

*Julia A. Knudson*


STATE OF UTAH,

County of Utah } ss.

On the 1st day of February, A. D. 1950, personally appeared before me Julia A. Knudson the signer of the above instrument, who duly acknowledged to me that she executed the same.

*Walter S. Gray*  
Notary Public

My commission expires December 2, 1953 Residence Provo, Utah



*Walter S. Gray*  
PROVO, UTAH  
FEB 1 3 22 PM '50  
RECEIVED BY  
INDEXED BY  
SERIALIZED BY  
MAIL TO  
\$1.00  
RECORDS & COMM. DIV.  
DEPT. OF REVENUE  
SALT LAKE COUNTY  
SALT LAKE CITY  
UTAH  
11500  
1775R2E



209

3556

Land Description Tract No. 20  
Salt Lake Aqueduct  
Provo River Project, Utah

Owner: J. W. Giddman

A strip of land in the Northeast quarter (NE<sup>1</sup>) of the North-  
east quarter (NE<sup>1</sup>) of Section 2, Township 6 South, Range 2 East,  
Salt Lake Meridian, 100 feet wide and included between two lines, extended  
to the property lines and everywhere distant 25 feet East or to the  
right and 75 feet West or to the left of the following described  
center line from Station 598/113 to Station 600/380 measured at  
right angles thereto, said center line is more particularly  
described as follows:

Beginning at station 598/113, a point on the East line of  
Section 2, Township 6 South, Range 2 East, Salt Lake Meridian, from which  
point the Northeast (NE) corner of said Section 2 bears North 17° 45'  
feet, thence North 40° 17' 45" West 226.75 feet to Station 600/380,  
a point on the North line of the Vendor's property, from which  
point the Northeast (NE) corner of said Section 2 bears North 10° 45'  
feet and North 25 feet, more or less.

Containing 0.11 acres, more or less.

ORIGINAL NOT LEGIBLE

ORIGINAL NOT LEGIBLE

The above described right-of-way is used pursuant to reservation or right-of-way of the Act of August 30, 1890 (25 Stat. 391) or the 1905 Session Laws of Utah, Page 176 which Acts reserved and granted respectively to the United States a right-of-way for ditches and canals constructed by the authority of the United States; notice is hereby given that the use of the above described right-of-way, the United States is not precluded or estopped from further use of rights-of-way as the need arises under the provisions and authority of said Acts.

Certificate of Engineer

State of Utah  
County of

SS

Parley R. Nealey being first duly


sworn, depose and say that I am a Civil Engineer for the Bureau of Reclamation, United States Department of the Interior and that these plats and legal descriptions of the rights of way placed in actual use under the provisions of the Act of August 30, 1890 (25 Stat. 391) or the 1905 Session Laws of Utah, Page 176 are true and correct copies of the original documents for Tract No. 209, Salt Lake Aqueduct, Provo River Project on file with Regional Bureau of Reclamation, United States Department of Interior, Salt Lake City, Utah.

Parley R. Nealey  
Civil Engineer

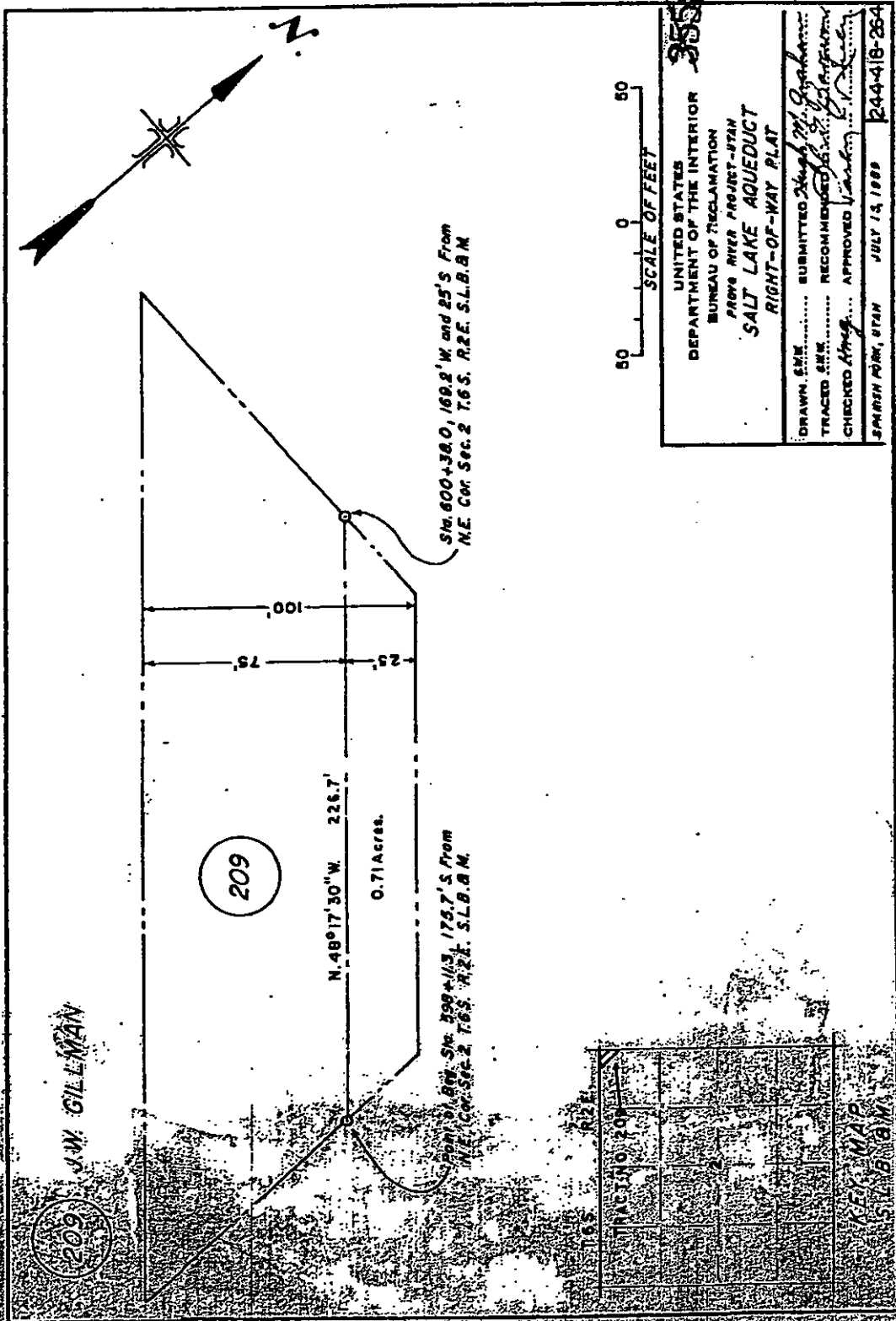
Subscribed and sworn to before me this 10th day of May, 1960

Notary Public, My Commission Expires March 17, 1964

ORIGINAL NOT LEGIBLE



HOOK  
ABS  
R/R  
IND  
DE  
PAGE  
SEC  
TR  
APR 13 10 02 AM '60  
Parley R. Nealey  
3556




Sta. 600+36.0, 169.2' W and 25' S From  
N.E. Cor. Sec. 2 T.6 S. R.2 E. S.L.B.M

Sta. 600+163, 175.7' S From  
N.E. Cor. Sec. 2 T.6 S. R.2 E. S.L.B.M

SCALE OF FEET  
50 0 50

3556  
 UNITED STATES  
 DEPARTMENT OF THE INTERIOR  
 BUREAU OF RECLAMATION  
 PROYA RIVER PROJECT-STAN  
 SALT LAKE AQUEDUCT  
 RIGHT-OF-WAY PLAT  
 DRAWN S.M. .... SUBMITTED *Hugh M. Graham*  
 TRACED S.M. .... RECOMMENDED *W. L. Thompson*  
 CHECKED *King* .... APPROVED *W. L. Thompson*  
 SPANISH FORK, UTAH JULY 14, 1989 244-418-284

J.W. GILLMAN



14<sup>00</sup>  
-75-

3557

Land Description Tract No. 210  
Salt Lake Aqueduct  
Provo River Project, Utah

✓  
ORIGINAL NOT RECORDED

Owner: Utah County

A strip of land 100 feet wide and included between two lines extended to the property lines and everywhere distant 25 feet east or to the right and 75 feet west or to the left of the following described center line from station 600/30.0 to station 600/30.6 measured at right angles thereto, said center line is more particularly described as follows:

Beginning at station 600/30.0, a point on the south line of the Vendor's property in the Northeast quarter (NE 1/4) of the Northeast quarter (NE 1/4) of Section 22 Township 6 North Range East, T16N R13E N. from which point the Northeast corner of said Section 22 lies North 25 feet and East 167.2 feet, thence South 83° 17' 50" West 37.6 feet to station 600/30.6, a point on the North line of the Vendor's property, from which point the Northwest corner of said Section 22 lies East 177.1 feet for

Containing 0.06 acres, more or less.

ENT 130076:2006 PG 92 of 183



\$400  
T.V.S~~3558~~

ENT 130076:2006 PG 94 of 183

577-

Land Description Tract No. 211  
Salt Lake Aqueduct  
Provo River Project, Utah

Owner: J. F. Noyes

A strip of land 100 feet wide and included between two lines extended to the property lines and everywhere distant 25 feet East or to the right and 75 feet West or to the left of that portion of the following described center line from Station 600/75.6 to Station 620/00, measured at right angles and/or radially thereto; also a strip of land 150 feet wide and included between two lines extended to the property lines and everywhere distant 50 feet East or to the right and 100 feet West or to the left of that portion of the following described center line from Station 620/00 to Station 635/88.6 measured at right angles and/or radially thereto; said center line is more particularly described as follows:

Beginning at Station 600/75.6 a point on the South line of the Vendor's property in the Southeast quarter ( $SE\frac{1}{4}$ ) of Section 35, Township 5 South, Range 2 East, S.L.B. & M., from which point the Southeast (SE) corner of said Section 35 bears East 197.2 feet; thence North  $48^{\circ}17'30''$  West 953.5 feet; thence on a regular curve to the right having a radius of 200 feet and a length of 83.9 feet as measured on the arc of the curve; thence North  $24^{\circ}15'30''$  West 1305.0 feet; thence on a regular curve to the left having a radius of 200 feet and a length of 93.7 feet as measured on the arc of the curve; thence North  $51^{\circ}06'$  West 755.1 feet; thence on a regular curve to the right having a radius of 200 feet and a length of 81.9 feet as measured on the arc of the curve; thence North  $27^{\circ}38'$  West 178.3 feet to Station 635/88.6 a point on the North line of the Vendor's property from which point the Southeast (SE) corner of said section 35 lies South 2659.8 feet and East 2273.1 feet, more or less.

Containing 9.72 acres, more or less.

598-

The above described right-of-way is used pursuant to reservation or right-of-way of the Act of August 30, 1890, (26 Stat. 391) or the 1905 Session Laws of Utah, Page 176 which Acts reserved and granted, respectively, to the United States a right-of-way for ditches and canals constructed by the authority of the United States; notice is hereby given that the use of the above described right-of-way, the United States is not precluded or estopped from further use of rights-of-way as the need arises under the provisions and authority of said Acts.

Certificate of Engineer

State of Utah )  
County of ) SS

I, Parley R. Neeley, being first duly

sworn dispose and say that I am a Civil Engineer for the  
Title

Bureau of Reclamation, United States Department of the Interior and that these plats and legal descriptions of the rights-of-way placed in actual use under the provisions of the Act of August 30, 1890 (26 Stat. 391) or the 1905 Session Laws of Utah, Page 176 are true and correct copies of the original documents for Tract No. 211 Salt Lake Aqueduct, Provo River Project on file with Region 4 Bureau of Reclamation, United States Department of Interior, Salt Lake City, Utah.

Parley R. Neeley  
Civil Engineer

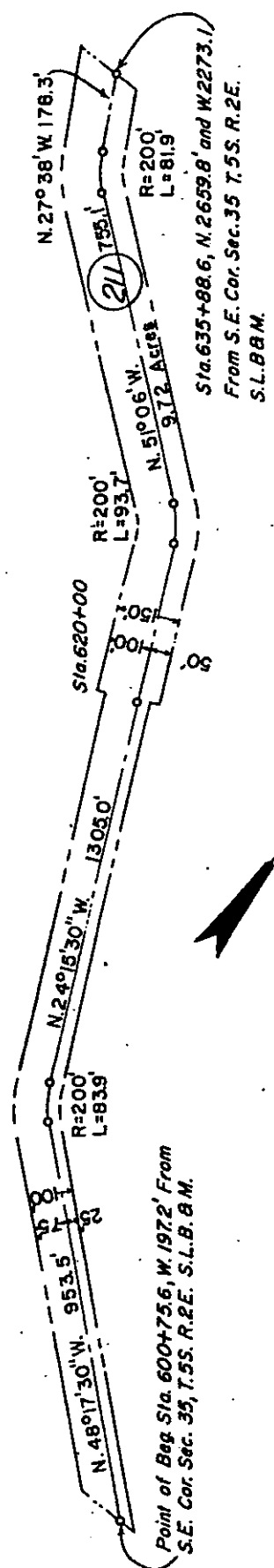
Subscribed and Sworn to before me this 10th day of May,



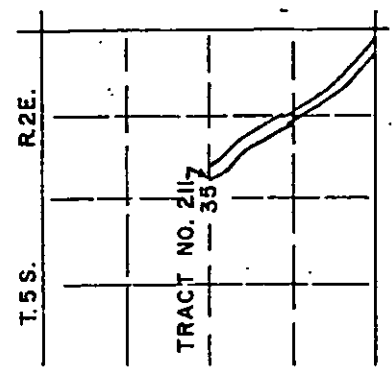
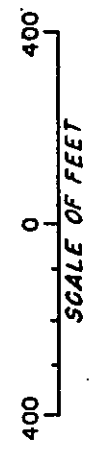
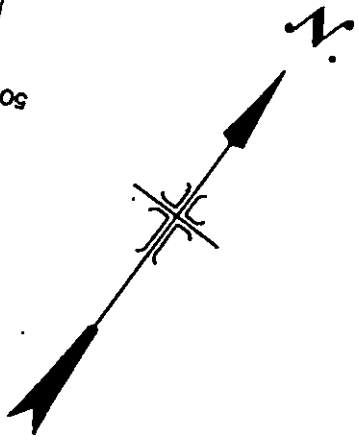
Don A. Jensen  
Notary Public  
My Commission Expires at Provo, Utah - Commission expires March 17, 1964.

211

J. F. NOYES



ENT 130076:2006 PG 96 of 183



KEY MAP  
S. L. B. & M.

UNITED STATES  
DEPARTMENT OF THE INTERIOR  
BUREAU OF RECLAMATION  
PROVO RIVER PROJECT-UTAH  
SALT LAKE AQUEDUCT  
RIGHT-OF-WAY PLAT

DRAWN S.W.W. SUBMITTED *Aug 1988*  
TRACED S.W.W. RECOMMENDED *6-22-88*  
CHECKED *Aug* APPROVED *Jan 1989*

SPANISH FORK, UTAH JULY 18, 1989 244-418-266





\$400.5  
44.7.5

579-

3559

Land Description Tract No. 212  
Salt Lake Aqueduct  
Provo River Project, Utah

Owner: Leonard S. Walker

A strip of land 150 feet wide and included between two lines extended to the property lines and everywhere distant 50 feet East or to the right and 100 feet West or to the left of the following described center line from Station ~~635/38.6~~ to Station ~~645/51.1~~ measured at right angles thereto; said center line is more particularly described as follows:

Beginning at Station 635/38.6, a point on the South line of the Vendor's property in the Southwest quarter (SW<sup>1</sup>/<sub>4</sub>) of the Northeast quarter (NE<sup>1</sup>/<sub>4</sub>) of Section 35, Township 5 South, Range 2 East, S.L.B. and M., from which point the Southeast (SE) corner of said Section 35 lies South 2659.8 feet and East 2173.1 feet; thence North 27°38' West 969.3 feet to Station 645/51.1, a point on the West line of the Vendor's property, from which point the North quarter (N<sup>1</sup>/<sub>4</sub>) corner of said Section 35 bears North 1025.8 feet, more or less.

Containing 3.13 acres, more or less.

580-

The above described right-of-way is used pursuant to reservation or right-of-way of the Act of August 30, 1890, (25 Stat. 391) or the 1905 Session Laws of Utah, Page 176 which Acts reserved and granted, respectively, to the United States a right-of-way for ditches and canals constructed by the authority of the United States; notice is hereby given that the use of the above described right-of-way, the United States is not precluded or estopped from further use of rights-of-way as the need arises under the provisions and authority of said Acts.

Certificate of Engineer

State of Utah }  
County of } SS

I, Parley R. Mesley, being first duly sworn dispose and say that I am a Civil Engineer for the Title Bureau of Reclamation, United States Department of the Interior and that these plats and legal descriptions of the rights-of-way placed in actual use under the provisions of the Act of August 30, 1890 (25 Stat. 391) or the 1905 Session Laws of Utah, Page 176 are true and correct copies of the original documents for Tract No. 212 Salt Lake Aqueduct, Provo River Project on file with Region 4 Bureau of Reclamation, United States Department of Interior, Salt Lake City, Utah.

Parley R. Mesley  
Civil Engineer

Subscribed and Sworn to before me this 10th day of May



Raymond  
Notary Public NOTARY PUBLIC - Residing  
My Commission Expires at Provo, Utah - Commission expires March 17, 1964.

2006  
APR 13 10 15 AM '64  
P.M.  
NO. 100  
PAGE  
SEC  
TP  
R  
3559  
3559

ENT 130076:2006 PG 99 of 183

581-

3560

Lead Description Tract No. 216  
Salt Lake Aqueduct  
Provo River Project, Utah

Owner: Clifford B. Tomlinson

216

A strip of land 150 feet wide and included between two lines extended to the property lines and everywhere distant 50 feet East or to the right and 100 feet West or to the left of the following described center line from Station 684/79.1 to Station 687/95.7, measured at right angles and/or radially thereto, said center line is more particularly described as follows:

Beginning at Station 684/79.1, a point on the East line of the Vendor's property in the Southeast quarter (SE $\frac{1}{4}$ ) of the Southeast quarter (SE $\frac{1}{4}$ ) of Section 27, Township 5 South, Range 2 East, S.L.B. and M., from which point the Southeast corner of said Section 27 bears South 1005.8 feet; thence North 26°41' West 250.0 feet; thence on a regular curve to the right having a radius of 200 feet and a length of 9.9 feet as measured on the arc of the curve; thence North 23°50'30" West 38.2 feet to Station 687/95.7, a point on the North line of the Vendor's property from which point the Southeast (SE) corner of said Section 27 lies East 127.9 feet and South 1269.7 feet, more or less.

Containing 1.27 acres, more or less.

Lead Description Tract No. 218  
Salt Lake Aqueduct  
Provo River Project, Utah

Owner: Clifford B. Tomlinson

218

A strip of land 150 feet wide and included between two lines extended to the property lines and everywhere distant 50 feet East or to the right and 100 feet West or to the left of the following described center line from Station 702/52.5 to Station 713/27.5, measured at right angles and/or radially thereto, said center line is more particularly described as follows:

Beginning at Station 702/52.5, a point on the South line of the Vendor's property in the Southeast quarter (SE $\frac{1}{4}$ ) of the Northeast quarter (NE $\frac{1}{4}$ ) of Section 27, Township 5 South, Range 2 East, S.L.B. and M., from which point the East quarter (E $\frac{1}{4}$ ) corner of said Section 27 bears East (816.4) feet more or less; thence North 36°41'15" West 105.9 feet; thence on a regular curve to the right having a radius of 200 feet and a length of 13.8 feet as measured on the arc of the curve; thence North 32°43'30" West 49.1 feet to Station 713/27.5, a point on the West line of the Vendor's property from which point the North quarter (N $\frac{1}{4}$ ) corner of said Section 27 lies North 1836.2 feet and West 1320.0 feet more or less.

Containing 3.50 acres, more or less.

Land Description **Tract 220**  
Salt Lake Aqueduct  
Provo River Project, Utah

Owner: Clifford B. Tomlinson

220

A strip of land 150 feet wide and included between two lines, extended to the property lines and everywhere distant 50 feet East or to the right and 100 feet West or to the left of the following described center line from Station 71966.5 to Station 72566.4 measured at right angles thereto. Said center line is more particularly described as follows:

Beginning at Station 71966.5, a point on the South line of the Vendor's property in the Northwest quarter (NW1/4) of the Northeast quarter (NE1/4) of Section 27, Township 5 South, Range 2 East, S.1.B.M., from which point the North quarter (N1/4) corner of said Section 27 lies North 1320.0 feet and West 954.5 feet, more or less; thence North 16° 53' 15" West 601.9 feet to Station 72566.4, a point on the South line of an East-West Utah County road 99' wide from which point the North quarter (N1/4) corner of said Section 27 lies North 744.0 feet and West 779.7 feet, more or less.

Containing 2.07 acres, more or less.

583-  
The above described right-of-way is used pursuant to reservation or right-of-way of the Act of August 30, 1890, (26 Stat. 391) or the 1905 Session Laws of Utah, Page 176 which Acts reserved and granted, respectively, to the United States a right-of-way for ditches and canals constructed by the authority of the United States; notice is hereby given that the use of the above described right-of-way the United States is not precluded or stopped from further use of rights-of-way as the need arises under the provisions and authority of said Acts.

Certificate of Engineer

State of Utah )  
County of \_\_\_\_\_ ) 88

I, Parley R. Nealey, being first duly sworn dispose and say that I am a Civil Engineer for the Title Bureau of Reclamation, United States Department of the Interior and that these plat and legal descriptions of the rights-of-way placed in actual use under the provisions of the Act of August 30, 1890 (26 Stat. 391) or the 1905 Session Laws of Utah, Page 176 are true and correct copies of the original documents for Tract No. 216 Salt Lake Aqueduct, Provo River Project, on file with Region 4 Bureau of Reclamation, United States Department of Interior, Salt Lake City, Utah.

Parley R. Nealey  
Civil Engineer

Subscribed and sworn to before me this 10th day of May



[Signature]  
Notary Public  
My Commission Expires \_\_\_\_\_  
NOTARY PUBLIC - Residing  
at Provo, Utah. Commission  
expires March 17, 1964

514  
The above described right-of-way is used pursuant to reservation or right-of-way of the Act of August 30, 1890 (26 Stat. 391) or the 1905 Session Laws of Utah, Page 176 which Acts reserved and granted, respectively, to the United States a right-of-way for ditches and canals constructed by the authority of the United States, notice is hereby given that the use of the above described right-of-way, the United States is not precluded or estopped from further use of rights-of-way, as the need arises under the provisions and authority of said Acts.

Certificate of Engineer

State of Utah

SS

County of

I, Parley R. Keeley, being first duly

sworn depose and say that I am a Civil Engineer for the title Bureau of Reclamation, United States Department of the Interior and that these plats and legal descriptions of the rights-of-way placed in actual use under the provisions of the Act of August 30, 1890 (26 Stat. 391) or the 1905 Session Laws of Utah, Page 176 are true and correct copies of the original documents for Tract No. 218 Salt Lake Aqueduct, Provo River Project on file with Region 4 Bureau of Reclamation, United States Department of Interior, Salt Lake City, Utah.

Parley R. Keeley  
Civil Engineer

Subscribed and Sworn to before me this 10th day of May



Parley R. Keeley  
Notary Public - NOTARY PUBLIC - Residing  
My Commission Expires at Provo, Utah - Commissioner  
expires March 17, 1964

ORIGINAL NOT LEGIBLE

585  
The above described right-of-way is used pursuant to reservation or right-of-way of the Act of August 30, 1890, (26 Stat. 391) or the 1905 Session Laws of Utah, Page 176 which Acts reserved and granted, respectively, to the United States a right-of-way for ditches and canals constructed by the authority of the United States; notice is hereby given that the use of the above described right-of-way, the United States is not precluded or estopped from further use of rights-of-way as the need arises under the provisions and authority of said Acts.

Certificate of Engineer

State of Utah  
County of

ENT 130076:2006 PG 103 of 183

I, Parley R. Nealey, being first duly

sworn, depose and say that I am a Civil Engineer for the Title Bureau of Reclamation, United States Department of the Interior and that these plats and legal descriptions of the rights-of-way placed in actual use under the provisions of the Act of August 30, 1890, (26 Stat. 391) or the 1905 Session Laws of Utah, Page 176 are true and correct copies of the original documents for Tract No. 220, Salt Lake Aqueduct, Provo River Project on file with Regional Bureau of Reclamation, United States Department of Interior, Salt Lake City, Utah.

Parley R. Nealey  
Civil Engineer

Subscribed and Sworn to before me this 10th day of May, 1905



Parley R. Nealey  
Notary Public / NOTARY PUBLIC - Reading  
My Commission Expires March 17, 1906 Commission expires March 17, 1906

Parley R. Nealey  
3560  
MAY 10 1905  
SALT LAKE CITY, UTAH

ORIGINAL NOT LEGIBLE

ENT 130076:2006 PG 104 of 183

14 1/2

3561

586

Land Description Tract No. [redacted]  
Salt Lake Aqueduct  
Provo River Project, Utah

Owner: Franklin W. Middle

A strip of land 150 feet wide and included between two lines extended to the property lines and everywhere distant 50 feet East or to the right and 100 feet West or to the left of the following described centerline from Station 60179.1 to Station 70252.7 measured at right angles and/or gradually there to said centerline is more particularly described as follows:

beginning at Station 60179.1 a point on the South line of the Vendor's property in the Northeast quarter of the Southeast quarter of Section 27 Township 5 South Range 2 East Salt Lake East from which point the Southeast (SE) corner of said Section 27 lies East 127.9 feet and South 1280.7 feet more or less thence North 23°50'39" West 1681.8 feet thence on a regular curve to the left having a radius of 200 feet and a length of 44.8 feet as measured on the arc for the curve thence North 36°15' West 330.4 feet to Station 60227.7 a point on the North line of the Vendor's property from which point the East quarter (E) corner of said Section 27 bears East 160.0 feet more or less

Containing 5.02 acres, more or less.

ORIGINAL NOT LEGIBLE



The above described right-of-way is used pursuant to reservation or right of way of the Act of August 30, 1890 (26 Stat. 391) or the 1905 Session Laws of Utah, Page 176 which Acts reserved and granted respectively to the United States a right-of-way for ditches and canals constructed by the authority of the United States, notice is hereby given that the use of the above described right-of-way, the United States is not precluded or estopped from further use of rights of way as the need arises under the provisions and authority of said Acts.

Certificate of Engineer

State of Utah  
County of

SS

I, Parley R. Neeley, being first duly sworn depose and say that I am a Civil Engineer for the Bureau of Reclamation, United States Department of the Interior and that these plats and legal descriptions of the rights of way placed in actual use under the provisions of the Act of August 30, 1890 (26 Stat. 391) or the 1905 Session Laws of Utah, Page 176 are true and correct copies of the original documents for Tract No. 217, Salt Lake Aqueduct, Provo River Project, on file with Region 4 Bureau of Reclamation, United States Department of Interior, Salt Lake City, Utah.

Parley R. Neeley  
Civil Engineer

Subscribed and Sworn to before me this 10th day of May

1960



Parley R. Neeley  
Notary Public, State of Utah  
My Commission Expires March 17, 1961

3561  
13  
4400  
NOTARY PUBLIC  
STATE OF UTAH  
My Commission Expires  
March 17, 1961

ENT 130076:2006 PG 106 of 183

388

3362

Land Description Tract  
Salt Lake Aqueduct  
Provo River Project, Utah

Owner: Margaret West

A strip of land 150 feet wide and included between two lines extended to the property lines and everywhere distant 50 feet East or to the right and 100 feet West or to the left of the following described center line from Station 113+27.5 to Station 719+61.5 measured at right angles and/or radially thereto; said center line is more particularly described as follows:

Beginning at Station 113+27.5 a point on the East line of the Vendor's property in the Southwest quarter (SW) of the North East quarter (NE) of Section 36, Township 32 South, Range 12 East, S.12 E. 24 E. from which point the North quarter (N) corner of said Section 27 lies North 1836.2 feet and West 1320.0 feet, more or less; thence North 32° 33' 50" West 245.1 feet; thence on a regular curve to the left having a radius of 200 feet and a length of 115.3 feet as measured on the arc of the curve; thence North 75° 01' 15" West 51.9 feet; thence on a regular curve to the right having a radius of 200.0 feet and a length of 99.6 feet as measured on the arc of the curve; thence North 16° 53' 15" West 59.8 feet to Station 719+61.5 a point on the North line of the Vendor's property; from which point the North quarter (N) corner of said Section 27 lies North 50.0 feet and West 954.5 feet, more or less.

Containing 2.59 acres, more or less.

The above described right-of-way is used pursuant to reservation or right-of-way of the Act of August 30, 1890, (26 Stat. 391) or the 1905 Session Laws of Utah, Page 176 which Acts reserved and granted, respectively, to the United States a right-of-way for ditches and canals constructed by the authority of the United States. Notice is hereby given that the use of the above described right-of-way, the United States is not precluded or estopped from further use of rights-of-way as the need arises under the provisions and authority of said Acts.

Certificate of Engineer

State of Utah )  
County of ) 85

I, Farley R. Mealey being first duly sworn depose and say that I am a Civil Engineer for the Bureau of Reclamation, United States Department of the Interior and that these plats and legal descriptions of the rights-of-way placed in actual use under the provisions of the Act of August 30, 1890 (26 Stat. 391) or the 1905 Session Laws of Utah, Page 176 are true and correct copies of the original documents for Tract No. 2219, Salt Lake Aqueduct, Provo River Project on file with Region 4 Bureau of Reclamation, United States Department of Interior, Salt Lake City, Utah.

Farley R. Mealey  
Civil Engineer

Subscribed and sworn to before me this 10th day of May, 1966.



Farley R. Mealey  
Notary Public  
My Commission Expires March 17, 1968

*Farley R. Mealey*  
4/1/66  
13 11/19/66  
PAGE 107  
REC 113

ORIGINAL NOT LEGIBLE

ENT 130076:2006 PG 108 of 183

590

3563

Land Description tract  
Salt Lake Aqueduct  
Provo River Project, Utah

Owner: Utah County

A strip of land 50 feet wide and included between two lines extended to the property lines and everywhere distant 50 feet east or to the right and 100 feet west or to the left of the following described center line from Station (25/66) to station (26/69) measured at right angles thereto. Said center line is more particularly described as follows:

Beginning at Station (25/66) a point on the south line of an East-West Utah County road 40' wide in the Northwest quarter of the Northeast quarter (NE1/4) of Section 27, Township 34 South, Range 2 East, S.L.B. 24, from which point the north quarter (N1/4) corner of said Section 27 lies North 44.0 feet and West 70.7 feet more or less; thence North 16° 53' 15" West 103.5 feet to Station (26/69) a point on the North line of said road from which point the North quarter (N1/4) corner of said Section 27 lies North 64.0 feet and West 49.6 feet more or less.

Containing 0.36 acres, more or less.

ORIGINAL NOT RECORDED



3564

Land Description Map No. 224  
Salt Lake Aqueduct  
Brown River Project, Utah

Owner: David Courley

A strip of land 25 feet wide and included between two lines extended to the property lines and everywhere distant 50 feet to the right and 75 feet to the left of the following described center line from Station 1417+00 to Station 1417+00 measured at right angles and/or radially there to said center line as more particularly described as follows:

Beginning at Station 1417+00 a point in the northeast quarter (SE 1/4) of the southwest quarter (SW 1/4) of Section 22 Township 33N Range 2 East 21st E. which point is the southeast corner of said Section 22 bears South 114.0 degrees or less thence North 11.34 West 213.56 feet thence on a circular curve to the right having a radius of 200 feet and a length of 100 feet as measured on the arc of the curve thence North 11.34 West 202.05 feet to Station 1417+00 a point on the North line of the vendor's property from which the South quarter (S 1/4) of said Section 22 lies East 213.70 feet and South 11.34 degrees or less.

Containing 1.36 acres, more or less.

ORIGINAL NOT LEGIBLE

The above described right of way is used pursuant to reservation or right of way of the Act of August 30, 1890, (26 Stat. 391) or the 1905 Session Laws of Utah, Page 176 which Acts reserved and granted, respectively, to the United States a right of way for ditches and canals constructed by the authority of the United States; notice is hereby given that the use of the above described right of way, the United States is not precluded or estopped from further use of rights of way as the need arises, under the provisions and authority of said Acts.

Certificate of Engineer

State of Utah

County of

SS

I, Purley R. Nealey, being first duly sworn depose and say that I am a Civil Engineer for the Bureau of Reclamation, United States Department of the Interior, and that these plats and legal descriptions of the rights of way placed in actual use under the provisions of the Act of August 30, 1890 (26 Stat. 391) or the 1905 Session Laws of Utah, Page 176 are true and correct copies of the original documents for Tract No. Salt Lake Aqueduct, Provo River Projection filed with Region 1 Bureau of Reclamation, United States Department of Interior, Salt Lake City, Utah.

Civil Engineer

Subscribed and sworn to before me this 12th day of May 1960

1960

Notary Public in and for the State of Utah  
My Commission Expires 12th day of March 1964

10044  
1960  
MAY 12 1960  
RECORDED  
INDEXED  
FILED  
COUNTY CLERK  
SALT LAKE CITY, UTAH

3564

ORIGINAL NOT RECORDED

230

OFFICIAL  
 COUNTY OF SALT LAKE  
 DEPARTMENT OF PUBLIC WORKS  
 9079

9080

WARRANTY DEED

JAMES W. WADE, also known as Jas. W. Wade, and CAROLINE A. WADE, his wife, and JOHN M. MACFARLANE, also known as John M. McFarlane, and NORA MACFARLANE, his wife, Grantors, of Salt Lake City, County of Salt Lake, State of Utah, hereby convey and warrant to THE UNITED STATES OF AMERICA, acting pursuant to the provisions of the Public Works Administration Appropriation Act of 1938, approved June 21, 1938 (52 Stat., 809), and/or of the Act of June 17, 1902 (32 Stat., 388), and acts amendatory thereof or supplementary thereto, Grantee, for the sum of Eight Thousand and No/100 Dollars (\$8,000.00), the following described tracts of land in Utah County, Utah:

A tract of land in the Southeast Quarter of the Southwest Quarter of the Southeast Quarter (SE $\frac{1}{4}$ SW $\frac{1}{4}$ SE $\frac{1}{4}$ ) of Section Sixteen (16), Township Five (5) South, Range Two (2) East, Salt Lake Base and Meridian, containing 0.64, of an acre, more or less, (herein for convenience designated as Tract A), and being more particularly described as follows:

Beginning at a point North Six Hundred Sixty (660.0) Feet and West One Thousand Three Hundred and Twenty (1320.0) Feet, more or less, from the Southeast corner of said Section 16; thence South Two Hundred Twenty-three and Five-tenths (223.5) Feet; thence North 48° 12' 30" West Three Hundred Thirty-five and Three-tenths (335.3) Feet; thence East Two Hundred Fifty (250.0) Feet to the point of beginning;

1993-5-26

Also, a tract of land in the West Half of the Southeast Quarter (W $\frac{1}{2}$ SE $\frac{1}{4}$ ) of Section Sixteen (16), Township Five (5) South, Range Two (2) East, Salt Lake Base and Meridian, containing 3.11 acres, more or less, (herein for convenience designated as Tract B), and being more particularly described as follows:

Beginning at a point North One Thousand Two Hundred Ninety-three and Seven-tenths (1293.7) Feet and West One Thousand Nine Hundred and Eighty (1980.0) Feet, more or less, from the Southeast corner of said Section 16; thence North 44° 56' 30" West Seven Hundred Thirty-six and Four-tenths (736.4) Feet; thence East One Hundred Forty-one and Three-tenths (141.3) Feet to Station 827+16.2 of the Salt Lake Aqueduct; thence East Three Hundred Seventy-eight and Nine-tenths (378.9) Feet; thence South Three Hundred Fifty-eight and Three-tenths (358.3) Feet to Station 821+95.8 of the Salt Lake Aqueduct; thence South One Hundred Sixty-three (163.0) Feet to the point of beginning;

1993-5-26

Also Grantors hereby convey and warrant to the United States a perpetual easement (under which no clay, earth materials, or minerals, or any of them whatsoever, shall be mined or removed from Tracts C and D hereinafter referred to and described) for lateral support of Tract B hereinabove described over the following described two tracts of land:

(1) A tract of land in the West Half of the Southeast Quarter (W $\frac{1}{2}$ SE $\frac{1}{4}$ ) of Section Sixteen (16), Township Five (5) South, Range Two (2) East, Salt Lake Base and Meridian, containing 10.89 acres, more or less (herein for convenience designated as Tract C), and being more particularly described as follows:

Beginning Eight Hundred Ninety-one (891.0) Feet North of the South Quarter corner of said Section 16, and running thence North Nine Hundred Twenty-four (924.0) Feet; thence East One Hundred Thirty-nine and Eight-tenths (139.8) Feet; thence South 44° 56' 30" East Seven Hundred Thirty-six and Four-tenths (736.4) Feet; thence South Four Hundred Two and Seven-tenths (402.7) Feet; thence West Six

1993-5-26



363 - Hundred Sixty (660.0) Feet to the point of beginning;

(2) A tract of land in the East Half of the Southwest Quarter (E 1/2) of Section Sixteen (16), Township Five (5) South, Range Two (2) East, Salt Lake Base and Meridian, containing 1/8 acres, more or less, (herein for convenience designated as Tract D), and being more particularly described as follows:

Beginning at a point Eight Hundred Ninety-one (891.0) Feet North of the South Quarter corner of said Section 16, and running thence North 31° 11' 43" West Five Hundred Twenty-one and Seven-tenths (521.7) Feet; thence North Four Hundred Ninety-five (495.0) Feet; thence East Two Hundred Ninety-seven (297.0) Feet; thence South Nine Hundred Twenty-four (924.0) Feet to the point of beginning;

Excepting and reserving unto the Grantors in connection with said tracts A, B, C, and D, and each of them, all waters upon or within the same, whether flowing in definite or indefinite channels or merely percolating there through, together with the right to construct new facilities for the development of said waters upon and within said Tracts C and D and that portion of Tract B particularly described as follows:

Beginning at a point which is North 1293.7 Feet and West 1980 Feet; more or less, from the Southeast corner of Section 16, Township 5 South, Range 2 East, Salt Lake Base and Meridian, and running thence North 44° 56' 30" West 736.4 Feet; thence East 70.65 Feet; thence South 44° 56' 30" East 636.4 Feet; thence South 70.8 Feet to beginning;

provided, that in so doing the Grantors shall not make any new

structures or facilities that will extend below the natural surface of the ground to a depth greater than 10 feet, or that will endanger the lateral support herein granted, without first obtaining the written consent of the United States, made by the officer who executed that certain land purchase contract with the Grantors dated March 25, 1944, on behalf of the United States, or other proper officer thereof; except as to Tracts C and D and that portion of Tract B particularly described above in this paragraph, the Grantors may drive a pipe or pipes not exceeding 6 inches in diameter but exceeding said depth of 10 feet for the purpose of tapping and collecting the waters therefrom on condition the Grantors, or their heirs and assigns, expressly agree that in so doing they will not endanger the lateral support herein granted;

The parties agree that the natural surface of the ground for the purposes of this deed is shown on Contour Map (1922 U. S. G. S. Datum) attached as Exhibit "A" to the land purchase contract between the parties hereto dated March 25, 1944;

Also Grantors hereby convey and warrant to the United States a perpetual easement to construct, reconstruct, operate and maintain an open ditch, wasteway, or conduit (or to use the present existing channel) upon, over and across the following described tract of land (herein for convenience designated as Tract E), to-wit:

A strip of land in the Northwest Quarter of the Southwest Quarter (NW 1/4) of Section Sixteen (16), Township Five (5) South, Range Two (2) East, Salt Lake Base and Meridian, Fifty (50.0) Feet wide and included between two lines extended to the property lines and everywhere distant Twenty-five (25.0) Feet on each side of the following described center line:

Beginning at a point South Seven Hundred Fifty (750.0) Feet and East One Thousand One Hundred Fifty-five (1155.0) Feet, more or less, from the West quarter corner of said Section 16; thence South 47° 40' 30" West Two Hundred Two and Nine-tenths (202.9) Feet to a point on the Provo Reservoir Canal, which point is South Eight Hundred Eighty-six and Seven-tenths (886.7) Feet and East One Thousand Five (1005.0) Feet, more or less, from the West quarter corner of said Section 16; containing 0.23 acres, more or less.

*363-1000*  
*1000-363*  
*1000-363*

WITNESSES and SIGNED BY ME, Grantors, this 27th day of August, 1944

*James Wade*      *Caroline A. Wade*

STATE OF UTAH )  
(SS  
COUNTY OF *Utah*)

On the *27th* day of *August*, A. D., 1944, personally appeared before me, James W. Wade, also known as Jas. W. Wade, and Caroline A. Wade, his wife, the signers of the within instrument, and duly acknowledged to me that they executed the same.

My Commission Expires *2/25/47*



*James W. Wade*  
Notary Public, Residing at *San Le City*,  
County of *Utah*,  
State of Utah.


STATE OF UTAH )  
(SS  
COUNTY OF UTAH )

On the *28th* day of *August*, A. D., 1944, personally appeared before me, John M. MacFarlane, also known as John M. MacFarlane, and Nora MacFarlane, his wife, the signers of the within instrument, and duly acknowledged to me that they executed the same.

My Commission Expires *Aug 25, 1947*



*John M. MacFarlane*  
Notary Public, Residing at *San Le City*,  
County of *Salt Lake*,  
State of Utah.



*1944*  
*Aug 27*  
*1944*  
*Aug 28*  
*1944*  
*Aug 29*  
*1944*  
*Aug 30*  
*1944*  
*Sept 1*  
*1944*

300

## QUIT CLAIM DEED

METROPOLITAN WATER DISTRICT OF SALT LAKE CITY, a public corporation of Utah, of Salt Lake City, Salt Lake County, Utah, Grantor, hereby quit claims to UNITED STATES OF AMERICA, Grantee, for the sum of One Dollar (\$1.00), the following described lands in Utah County, State of Utah:

A tract of land in the Northwest Quarter of the Southeast Quarter (NW<sup>1</sup>SE<sup>4</sup>) and in the West Half (W<sup>1</sup>) of Section Sixteen (16) and in the Southwest Quarter of the Southwest Quarter (SW<sup>1</sup>SW<sup>4</sup>) of Section Nine (9) all in Township Five (5) South, Range Two (2) East, Salt Lake Base and Meridian, containing 76.70 acres, more or less, and being more particularly described as follows:

Beginning at the Northwest (NW) corner of said Section 16 and running thence North 0°40' West Four Hundred Fifty-six and Nine-tenths (456.9) feet; thence South 27°21'30" East One Hundred Seventy-eight and Five-tenths (178.5) feet; thence South 5°51'30" East Three Hundred (300) feet; thence South 29°56'30" East Fourteen Hundred Sixty-eight and Eight-tenths (1468.8) feet; thence South 21°36'45" East Ten Hundred Fifty-three and Seven-tenths (1053.7) feet; thence South 50°40'15" East Thirteen Hundred and One (1301) feet; thence North 81°05'15" East Four Hundred Eleven and Three-tenths (411.3) feet; thence South 44°56'30" East Four Hundred Fifty-four (454) feet; thence West Two Hundred Twenty-two and Eight-tenths (222.8) feet; thence South One Hundred Sixty-five (165) feet; thence West Two Hundred Ninety-seven (297) feet; thence South Four Hundred Ninety-five (495) feet; thence West Three Hundred Sixty-three (363) feet; thence North 57°41' West Eleven Hundred Seventy-five and Five-tenths (1175.5) feet, more or less, to a point on a curve of the Provo Reservoir Canal Right of Way at which point the tangent to the curve bears North 13°23'30" East and running thence along the regular curve to the left with a radius of Two Hundred Thirty (230) feet a distance of Two Hundred Six and One-tenth (206.1) feet; thence North 37°57' West One Hundred Sixty-eight and Four-tenths (168.4) feet; thence North 32°58'30" West Five Hundred Six and Three-tenths (506.3) feet; thence North 38°23'30" West Two Hundred Eighty-one and Three-tenths (281.3) feet; thence along a regular curve to the right with a radius of Eight Hundred (800) feet and a distance of One Hundred Sixty-seven and Six-tenths (167.6) feet; thence North 26°23'30" West Nineteen and Four-tenths (19.4) feet; thence North 63°30'30" East Two Hundred Forty-eight (248) feet; thence North 25°34' West Three Hundred Sixty-six and Three-tenths (366.3) feet; thence South 64°09' West Two Hundred Thirteen (213) feet; thence North 25°51' West Two Hundred Sixty-six and Six-tenths (266.6) feet; thence along a regular curve to the left with a radius of Eight Hundred (800) feet and a distance of One Hundred Thirteen and Three-tenths (113.3) feet; thence North 33°57'30" West One Hundred Twenty-six and Two-tenths (126.2) feet to the West line of the Grantor's property; thence North 0°40' West Fourteen Hundred Forty-seven and Eight-tenths (1447.8) feet, more or less, to the point of beginning.

Also a tract of land in the South Half of the Southeast Quarter (S<sup>1</sup>SE<sup>4</sup>) and in the Northwest Quarter of the Southeast Quarter (NW<sup>1</sup>SE<sup>4</sup>) of Section Sixteen (16) Township Five (5) South, Range Two (2) East, Salt Lake Base and Meridian, containing 16.98 acres, more or less, and being more particularly described as follows:

Beginning at a point on the South boundary of the Grantor's property and running thence North One Hundred Eighty and Eight-tenths (180.8) feet from the Southeast corner of said Section 16 and running thence West One Hundred Thirty-seven and Nine-tenths (137.9) feet; thence North 24°57'30" West Fifty-five and Two-tenths (55.2) feet; thence West Seven

Hundred Seventy-two (772) feet; thence North Six Hundred Ten (610) feet; thence West Six Hundred Sixty (660) feet; thence North Thirteen Hundred Twenty (1320) feet; thence East Two Hundred (200) feet; thence South Seven Hundred Thirty-two and Seven-tenths (732.7) feet; thence South 33°44'30" East Three Hundred Thirty-seven and Five-tenths (337.5) feet; thence South 48°12'30" East Eight Hundred Eight and Five-tenths (808.5) feet; thence South 67°02'30" East Four Hundred Fifteen and Two-tenths (415.2) feet; thence South 46°24'30" East Two Hundred Ninety-three and Two-tenths (293.2) feet; thence South 24°57'30" East Forty-three and Four-tenths (43.4) feet more or less, to the point of beginning.

1952. WITNESS the hand of said Grantor, this 17<sup>th</sup> day of June

METROPOLITAN WATER DISTRICT  
OF SALT LAKE CITY  
By George W. Snyder  
Chairman of its Board of Directors

STATE OF UTAH )  
( SS.  
COUNTY OF SALT LAKE )

On the 17<sup>th</sup> day of June, 1952, personally appeared before me George W. Snyder, who being by me duly sworn, did say that he is Chairman of the Board of Directors of the Metropolitan Water District of Salt Lake City, and that the foregoing instrument was signed in behalf of said corporation by authority of a resolution of its Board of Directors, and said George W. Snyder acknowledged to me that said corporation authorized the same.



My commission expires:  
Aug 25 1955

George W. Snyder  
Notary Public, residing at Salt  
Lake City, Salt Lake County, Utah.

*English & Empress*  
*Box 17*  
*Gene, Utah*  
JUN 17 11 00 AM '52  
RECORDED  
INDEXED  
6-25-52

-2-

7007

UTAH TITLE CO  
Order No. 712

Recorded at Request of \_\_\_\_\_  
at \_\_\_\_\_ M. Fee Paid \$ \_\_\_\_\_  
by \_\_\_\_\_ Dep. Book \_\_\_\_\_ Page \_\_\_\_\_ Ref. \_\_\_\_\_  
Mail tax notice to \_\_\_\_\_ Address \_\_\_\_\_

### WARRANTY DEED

REONA CONDER ROUNDY, formerly known as Reona Conder and  
GARTH H. ROUNDY, her husband,  
of Olathe, County of \_\_\_\_\_, State of \_\_\_\_\_, hereby  
CONVEY and WARRANT to \_\_\_\_\_

CLARENCE W. PACK and ESTELL M. PACK, husband and wife, to hold  
as joint tenants with the right of survivorship according to  
the rules of the common law and not as tenants in common.

WARRANTY DEED

THIS INDENTURE, Made this 21st day of October in the year of our Lord one thousand nine hundred and forty-one between the BANK OF PLEASANT GROVE, a corporation, organized and existing under the laws of the State of Utah, having its office and principal place of business at Pleasant Grove, Utah, party of the first part, and the UNITED STATES OF AMERICA, party of the second part,

WITNESSETH, That the said party of the first part, having been hereunto duly authorized by resolution of its Board of Directors, for and in consideration of the sum of One Thousand Four and 75/100 (\$1004.75) DOLLARS, lawful money of the United States of America, to it in hand paid by the said party of the second part, the receipt whereof is hereby acknowledged, has granted, conveyed and warranted, and by these presents does grant, convey and warrant unto the said party of the second part, or its assigns, forever, all the following real estate situate in Utah County, State of Utah, to-wit:

The Southwest quarter (SW<sub>1</sub>) of Section 15; the Northwest quarter (NW<sub>1</sub>) of Section 16; the West half of the Southwest quarter (W<sub>1</sub>SW<sub>1</sub>) of Section 9, Township 5 South, Range 2 East, Salt Lake Meridian, containing an area of 400 acres.

Commencing at the Southeast corner of Section 16, Township 5 South, Range 2 East, Salt Lake Meridian, thence North 40 chains; thence West 80 chains; thence South 57° East 21 chains; thence East 21.48 chains; thence North 2.10 chains; thence East 10.00 chains; thence South 20.00 chains; thence East 20.00 chains to beginning, containing an area of 155.60 acres.

EXCEPTING THEREFROM a tract of land in the Southeast quarter and the West half of Section 16 and in the Southwest quarter of the Southwest quarter of Section 9, all in Township 5 South, Range 2 East, Salt Lake Base and Meridian, and being more particularly described as follows:

Beginning at a point West 356.2 feet, more or less from the Southeast corner of said Section 16, thence West 55.2 feet to Station 800 + 49.3 of the Salt Lake Aqueduct; thence West 82.7 feet; thence North 24° 57' 30" West 55.2 feet; thence West 772 feet; thence North 610 feet; thence West 600 feet; thence North 796.7 feet to Station 821 + 95.8 of the Salt Lake Aqueduct; thence North 358.3 feet to a point 1815 feet north and 1980 feet West, more or less, from the Southeast corner of said Section 16; thence West 378.9 feet to Station 827 + 16.2 of the Salt Lake Aqueduct; thence West 578.1 feet; thence South 495 feet; thence West 363 feet to a point 1320 feet South and 600 feet West of the center of said Section 16; thence North 57° West 2376 feet, more or less, to the West quarter corner of said Section 16; thence North 2540 feet, more or less, to the Northwest corner of said Section 16; thence North 456.9 feet; thence South 27° 21' 30" East 178.5 feet; thence South 5° 51' 30" East 300 feet to a point in the North line of said Section 16; thence South 29° 56' 30" East 1468.8 feet; thence South 21° 36' 45" East 1053.7 feet; thence South 50° 40' 15" East 1301 feet; thence North 81° 05' 15" East 411.3 feet; thence South 44° 56' 30" East 154 feet; thence East 437.2 feet to a point on the West boundary of the Manila Ciliary Water Company's property, from which point the South-

10-10-41 of P. Allen



east corner of said Section 16 lies South 2015 feet and East 1980 feet, more or less; thence South 35 feet along said water company's boundary; thence East 200 feet along said water company's boundary; thence South 732.7 feet; thence South  $33^{\circ} 44' 30''$  East 337.5 feet; thence South  $48^{\circ} 12' 30''$  East 808.5 feet; thence South  $67^{\circ} 02' 30''$  East 415.2 feet; thence South  $46^{\circ} 24' 30''$  East 293.2 feet; thence South  $24^{\circ} 57' 30''$  East 43.4 feet to the point of beginning. Containing 113 acres.

Subject to the rights granted the Manila Culinary Water Company by deed recorded June 29, 1940 in Book 335 of Deeds, page 217, records of Utah County, State of Utah.

Also excepting therefrom: Commencing at the Southeast corner of the Northeast quarter of Section 16, Township 5 South, Range 2 East, Salt Lake Meridian; thence South 10 chains; thence West 40 chains; thence North 10 chains; thence East 40 chains to the place of beginning. Area 40 acres. Together with any and all water and water rights appurtenant or in any wise appertaining.

Also excepting therefrom a tract of land in the Southeast quarter of the Southeast quarter of Section 16, Township 5 South, Range 2 East of the Salt Lake Base and Meridian, and being more particularly described as follows: Beginning at a point on the West line of the Salt Lake Aqueduct right of way from which point the Southeast corner of said Section 16 bears East 524.7 feet; more or less; thence West along the South line of the Grantor's property 795.3 feet; thence North 50 feet; thence East 772 feet; thence South  $24^{\circ} 57' 30''$  East 55.2 feet, more or less, along the West line of the Salt Lake Aqueduct right of way to the point of beginning. Conveyed to Metropolitan Water District of Salt Lake City, Utah, by Warranty Deed of Easement executed July 3, 1939 by Bank of Pleasant Grove, a corporation, recorded July 5, 1939 in Book 348 at page 272, containing .90 acre of land, more or less.

Total net area 401.90 acres, more or less, conveyed by this deed. SUBJECT to right of way for unimproved road to Utah County, State of Utah;

Also, an easement 16 feet wide and extending 10 feet on each side of the center line, with the right, privilege and authority to construct, inspect, operate and maintain a pipe line carrying culinary water, as granted the Manila Culinary Water Company by that certain grant and easement executed June 28, 1940 by the Bank of Pleasant Grove, recorded June 29, 1940 in Book 335 at page 217, records of Utah County, State of Utah;

Also, the right to erect, operate and maintain electric power transmission and telephone circuits and appurtenances attached to one line of poles or other supports on and over Section 16, Township 5 South, Range 2 East, as provided in that certain right of way deed from the State Board of Land Commissioners of the State of Utah to the Telluride Power Company, dated July 10, 1908, recorded in Book 115 at page 11, and in that certain right of way deed granted the Telluride Power Company, a corporation by F. D. Wadley and Ellen Wadley, his wife, and John E. Wadley, a single man, Daniel M. Wadley, a single man, and Nepht J. Wadley, a single man, by right of way easement recorded September 1, 1909 in Book 115 at page 27, records of Utah County, State of Utah, both of which rights of way were conveyed to the Utah Power & Light Company by deed dated November 22, 1912, recorded January 6, 1913 in Book 129 at page 458.

FOREST SERVICE  
Wasatch National Forest  
SALT LAKE CITY, UTAH  
OCT 28 1941  
RECEIVED

ENT 130076:2006 PG 119 of 183

Together with all and singular the tenements, hereditaments and appurtenances thereunto belonging or in anywise appertaining, and the reversion and reversions, remainder and remainders, rents, issues and profits thereof, and all estate, right, title and interest in and to the said property, as well in law as in equity, of the said party of the first part.

TO HAVE AND TO HOLD, all and singular the above mentioned and described premises, together with the appurtenances, unto the party of the second part, and its assigns forever. And the said party of the first part, and its successors, the said premises in the quiet and peaceable possession of the said party of the second part, and its assigns, against the said party of the first part, and its successors and against all and every person and persons whomsoever lawfully claiming or to claim the same shall and will warrant and by these presents forever defend.

IN WITNESS WHEREOF the party of the first part has caused its corporate name to be hereunto subscribed by its \_\_\_\_\_ President and its corporate seal to be affixed by its Secretary in pursuance of said resolution, the day and year first above written.

Signed, Sealed and Delivered in Presence of:

*Howard E. Farnan*

BANK OF PLEASANT GROVE  
(a corporation)

By *H. W. Jacobs*

Attest: *Junius A. West*  
Secretary Cashier

STATE OF UTAH )  
County of Utah )

On this 21st day of October, in the year 1941, before me, Howard E. Farnan, a Notary Public in and for said State, personally appeared H. W. Jacobs and Junius A. West known to me to be the President & Cashier, respectively of the corporation that executed the foregoing instrument, and acknowledged to me that such corporation executed the same in pursuance of a resolution of its Board of Directors.

*Howard E. Farnan*  
Notary Public in and for the State of Utah, residing at Pleasant Grove, Utah

My commission expires October 7, 1942

RECORDED AT 12:50 P.M.  
NOV 10 1941  
ELOISE P. FILLMORE,  
UTAH COUNTY RECORDER

*rwf*

ENT 130076:2006 PG 120 of 183

594

3563

Land Description Tract No. 2006-0001  
Salt Lake Aqueduct  
Provo River Project, Utah

Owner: Laurence N. Atwood

A tract of land in the Northeast quarter (NE<sup>1</sup>) of the North-  
west quarter (NW<sup>1</sup>) of Section 8, Township 5 South, Range 2 East,  
S.L.B. and M., and being more particularly described as follows:

Beginning at the North quarter (NE<sup>1</sup>) corner of said Section 8,  
thence South along the East line of the Vendor's property 35.2 feet  
to Station 2597206, a point on the center line of the Salt Lake  
Aqueduct, thence South along the East line of the Vendor's property  
172.3 feet; thence North 25°50'15" West 231.0 feet to the North  
line of the Vendor's property; thence East along the North line of  
the Vendor's property 33.3 feet to Station 2597206, a point on the  
center line of the Salt Lake Aqueduct; thence East along the North  
line of the Vendor's property 17.35 feet, more or less, to the  
point of beginning.

Containing 0.24 acres, more or less.

ORIGINAL NOT LEGIBLE



345  
 The above described right-of-way is used pursuant to reservation for right-of-way of the Act of August 30, 1890, (25 Stat. 391) or the 1905 Session Laws of Utah, Page 176 which Acts reserved and granted, respectively, to the United States a right-of-way for ditches and canals constructed by the authority of the United States; notice is hereby given that the use of the above described right-of-way, the United States is not precluded or estopped from further use of rights-of-way as the need arises under the provisions and authority of said Acts.

Certificate of Engineer

State of Utah )  
 County of ) SS

I, Parley R. Healey being first duly sworn, depose and say that I am a Civil Engineer for the Bureau of Reclamation, United States Department of the Interior and that these plats and legal descriptions of the rights-of-way placed in actual use under the provisions of the Act of August 30, 1890 (25 Stat. 391) or the 1905 Session Laws of Utah, Page 176 are true and correct copies of the original documents for Tract No. 306 Salt Lake Aqueduct Provo River Project on file with Region 4 Bureau of Reclamation, United States Department of Interior, Salt Lake City, Utah

Parley R. Healey  
 Civil Engineer

Subscribed and Sworn to before me this 10th day of May, 1964



Parley R. Healey  
 Notary Public, Provo, Utah  
 My Commission Expires March 17, 1964

Parley R. Healey  
 CIVIL ENGINEER  
 No. 130076  
 3565



547  
 The above described right-of-way is used pursuant to reservation or right-of-way of the Act of August 30, 1890 (26 Stat. 391) or the 1905 Session Laws of Utah, Page 176 which Acts reserved and granted, respectively, to the United States, a right-of-way for ditches and canals constructed by the authority of the United States, notice is hereby given that the use of the above-described right-of-way, the United States is not precluded or estopped from further use of rights-of-way as the need arises under the provisions and authority of said Acts.

Certificate of Engineer

State of Utah )  
 County of ) SS

I, Parley R. Healey, being first duly sworn, depose and say that I am a Civil Engineer for the Title Bureau of Reclamation, United States Department of the Interior and that these plats and legal descriptions of the rights-of-way placed in actual use under the provisions of the Act of August 30, 1890 (26 Stat. 391) or the 1905 Session Laws of Utah, Page 176 are true and correct copies of the original documents for Tract No. 300 Salt Lake Aqueduct, Provo River Project on file with Region 4 Bureau of Reclamation, United States Department of Interior, Salt Lake City, Utah.

Parley R. Healey  
 CIVIL ENGINEER

Subscribed and Sworn to before me this 10th day of May



Parley R. Healey  
 Notary Public, State of Utah, Commission Expires March 17, 1960

4410  
 13  
 PAGE  
 SEC  
 TR  
 3565

ENT 130076:2006 PG 124 of 183

548

3567

Land Description, Tract No. 1  
Salt Lake Aqueduct  
Provo River Project, Utah

Owner: Julius J. Hayes

A strip of land 100 feet wide and included between two lines extended to the property lines and everywhere distant 50 feet East or to the right and 50 feet West or to the left of the following described center line from Station 1005/60.8 to Station 1012/86.6 measured at right angles thereto. Said center line is more particularly described as follows:

Beginning at Station 1005/60.8 a point on the boundary line of the Vendor's property in the Northwest quarter (NW<sup>1</sup>/<sub>4</sub>) of the Northwest quarter (NW<sup>1</sup>/<sub>4</sub>) of Section 32, Township 4 South, Range 2 East and also in the Southwest quarter (SW<sup>1</sup>/<sub>4</sub>) of the Southwest quarter (SW<sup>1</sup>/<sub>4</sub>) of Section 32, Township 4 South, Range 2 East S.L.B.M. from which point the Northwest (NW) corner of said Section 32 lies North 43° 5' and West 542.1 feet, more or less; thence North 48° 19' 30" West 725.8 feet to Station 1009/113.6 a point on the West line of said Section 32 from which point the Southwest corner of said Section 32 bears South 30.1 feet, more or less.

Containing 1.67 acres, more or less.

Land Description, Tract No. 2  
Salt Lake Aqueduct  
Provo River Project, Utah

Owner: Julius J. Hayes

A strip of land in the Southwest quarter (SW<sup>1</sup>/<sub>4</sub>) of Section 31, Township 4 South, Range 2 East, S.L.B.M. 125 feet wide and included between two lines extended to the property lines and everywhere distant 50 feet East or to the right and 75 feet West or to the left of the following described center line from Station 1048/25.0 to Station 1052/44.7 measured at right angles thereto; said center line is more particularly described as follows:

Beginning at Station 1048/25.0 a point on the East line of the Vendor's property in the Southwest quarter (SW<sup>1</sup>/<sub>4</sub>) of said Section 31, from which point the East quarter (E<sup>1</sup>/<sub>4</sub>) corner of said Section 31 lies East 2638.5 feet and North 277.9 feet, more or less; thence North 48° 31' 30" West 419.7 feet more or less to Station 1052/44.7 a point on the North line of the Vendor's property, from which point the East quarter (E<sup>1</sup>/<sub>4</sub>) corner of said section 31 lies East 2952.9 feet, more or less.

Containing 0.99 acres, more or less.

599  
The above described right-of-way is used pursuant to reservation or right-of-way of the Act of August 30, 1890 (26 Stat. 391) or the 1905 Session Laws of Utah, Page 176 which Acts reserved and granted, respectively, to the United States a right-of-way for ditches and canals constructed by the authority of the United States, notice is hereby given that the use of the above described right-of-way, the United States is not precluded or estopped from further use of rights-of-way as the need arises under the provisions and authority of said Acts

Certificate of Engineer

State of Utah )  
County of ) SS

I, Parley R. Nealey, being first duly sworn, depose and say that I am a Civil Engineer for the Bureau of Reclamation, United States Department of the Interior and that these plats and legal descriptions of the rights-of-way placed in actual use under the provisions of the Act of August 30, 1890 (26 Stat. 391) or the 1905 Session Laws of Utah, Page 176 are true and correct copies of the original documents for Tract No. 309 Salt Lake Aqueduct, Provo River Project on file with Region 4 Bureau of Reclamation, United States Department of Interior, Salt Lake City, Utah.

Parley R. Nealey  
Civil Engineer

Subscribed and Sworn to before me this 10th day of May

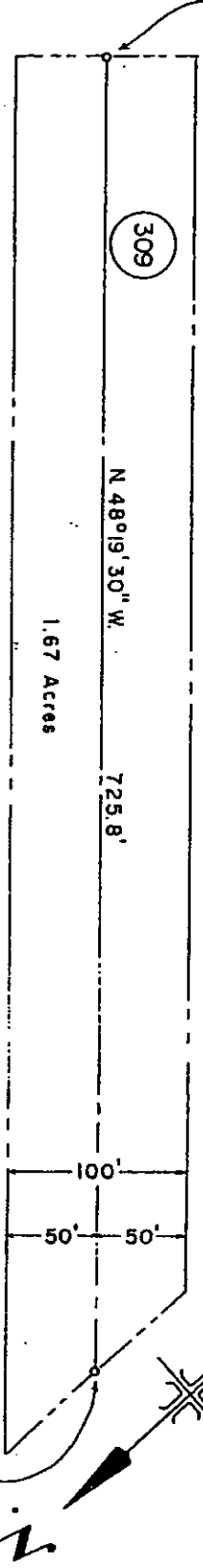


Tom Jensen  
Notary Public  
My Commission Expires at Provo, Utah  
NOTARY PUBLIC - Reading  
Commission expires March 17, 1961

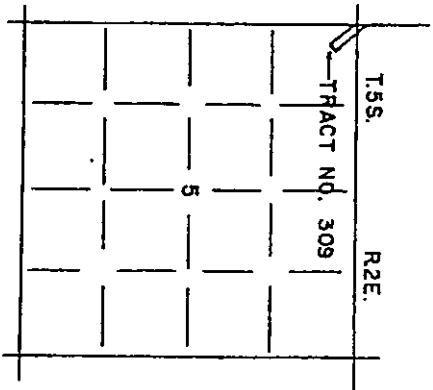
309

JUNIUS J. HAYES

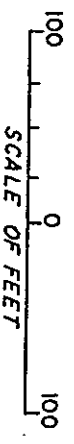
Point of Beg. Sta. 1005+60.8, 443.5' S. and 542.1' E.  
From N.W. Cor. Sec. 5 T.5S. R.2E. S.L.B.M.



Sta. 1012+86.6, 39.1' N. From S.W. Cor. Sec. 32.  
T.5S. R.2E. S.L.B.M.



KEY MAP  
S.L.B.M.



UNITED STATES  
DEPARTMENT OF THE INTERIOR  
BUREAU OF RECLAMATION  
PROVO RIVER PROJECT-UTAH  
SALT LAKE AQUEDUCT  
RIGHT-OF-WAY PLAT

3585

DRAWN & M.W. SUBMITTED *Steve W. Graham*  
 TRACED & M.W. RECOMMENDED *W. S. Gargrave*  
 CHECKED *King* APPROVED *Wanda E. Keeler*  
 SPANISH FORK, UTAH JULY 18, 1939 244-418-277

ENT 130076:2006.PG 127 of 183

Land Description Tract No. 1300  
Salt Lake Aqueduct  
Provo River Project, Utah

Owner: Julius J. Hayes

A strip of land 100 feet wide and included between two lines extended to the property line and everywhere distant 50 feet east or to the right and 50 feet west or to the left of the following described center line from station 1005/60.8 to station 1012/06.0 measured at right angles thereto; said center line is more particularly described as follows:

Beginning at station 1005/60.8, a point on the boundary line of the Vendor's property in the Northwest quarter (NW<sup>1/4</sup>) of the Northwest quarter (NW<sup>1/4</sup>) of Section 5, Township 5 South, Range 2 East and also in the Southwest quarter (SW<sup>1/4</sup>) of the Southwest quarter (SW<sup>1/4</sup>) of Section 32, Township 5 South, Range 2 East, S.L.B. 44, from which point the Northeast (NE) corner of said Section 5 lies North 43.5 feet and West 52.1 feet, more or less thence North 49°19'30" West 75.8 feet to station 1012/06.0 a point on the West line of said Section 32 from which point the Southwest corner of said Section 32 bears South 30.1 feet, more or less.

Containing 1.67 acres, more or less.

Land Description Tract No. 1315  
Salt Lake Aqueduct  
Provo River Project, Utah

Owner: Julius J. Hayes

A strip of land in the Southwest quarter (SW<sup>1/4</sup>) of Section 31, Township 4 South, Range 2 East, S.L.B. 44, 125 feet wide and included between two lines extended to the property line and everywhere distant 50 feet East or to the right and 75 feet West or to the left of the following described center line from station 1040/25.0 to station 1052/44.7 measured at right angles thereto; said center line is more particularly described as follows:

Beginning at station 1040/25.0, a point on the East line of the Vendor's property in the Southwest quarter (SW<sup>1/4</sup>) of said Section 31, from which point the East quarter (E<sup>1/4</sup>) corner of said Section 31 lies East 2638.5 feet and North 277.9 feet, more or less thence North 40°31'30" West 419.7 feet more or less to station 1052/44.7 a point on the North line of the Vendor's property, from which point the East quarter (E<sup>1/4</sup>) corner of said Section 31 lies East 292.9 feet, more or less.

Containing 0.99 acres, more or less.

8  
206

600  
 The above described right-of-way is used pursuant to reservation or right-of-way of the Act of August 30, 1890 (26 Stat. 391) for the 1905 Session Laws of Utah, Page 176 which Acts reserved and granted, respectively, to the United States a right-of-way for ditches and canals constructed by the authority of the United States, notice is hereby given that the use of the above described right-of-way, the United States is not precluded or estopped from further use of rights-of-way, as the need arises under the provisions and authority of said Acts.

Certificate of Engineer

State of Utah

SS

County of

Parley R. Nealey

being first duly

sworn, depose and say that I am a Civil Engineer for the Bureau of Reclamation, United States Department of the Interior and that these plats and legal descriptions of the rights-of-way placed in actual use under the provisions of the Act of August 30, 1890 (26 Stat. 391) for the 1905 Session Laws of Utah, Page 176 are true and correct copies of the original documents for Tract No. 33 Salt Lake Aqueduct, Provo River Project on file with Region 4, Bureau of Reclamation, United States Department of Interior, Salt Lake City, Utah.

*Parley R. Nealey*  
 Civil Engineer

Subscribed and Sworn to before me this 10th day of May

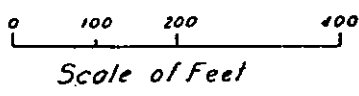
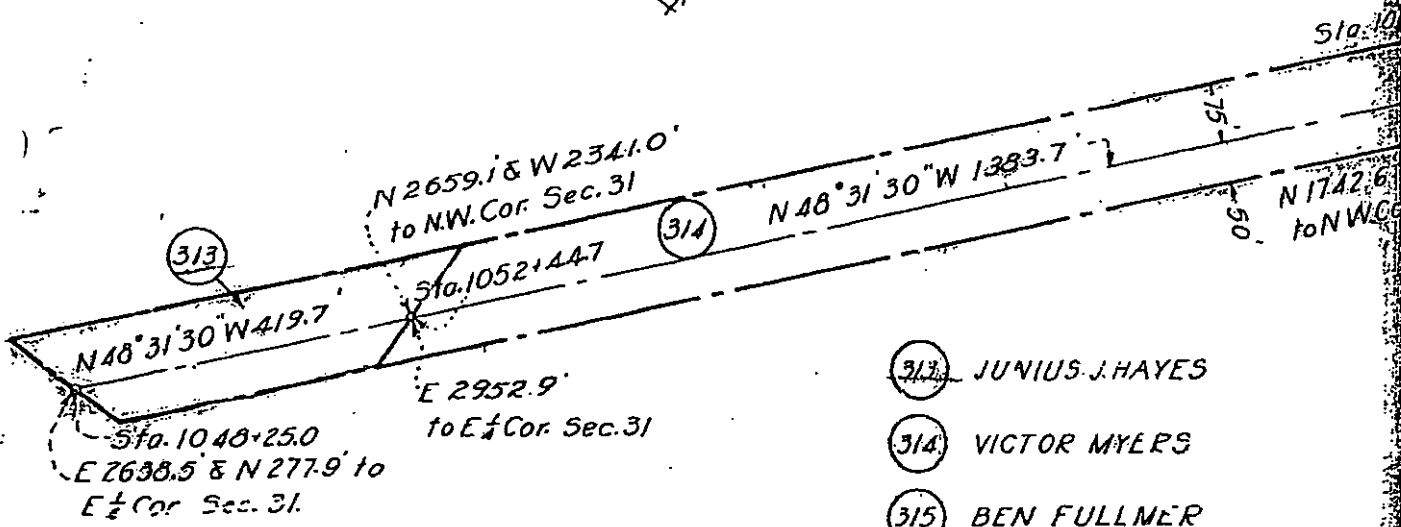
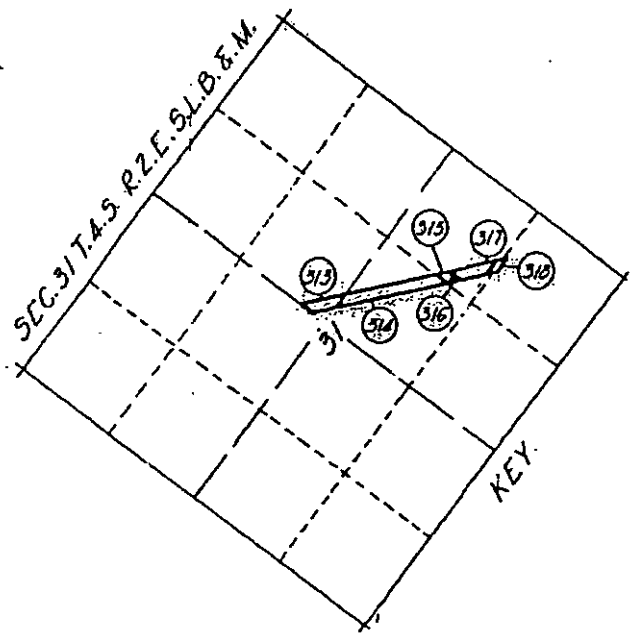
1960

*W. J. [Signature]*  
 Notary Public / NOTARY PUBLIC - Residing  
 My Commission Expires [Date] Commission Expires March 17, 1961

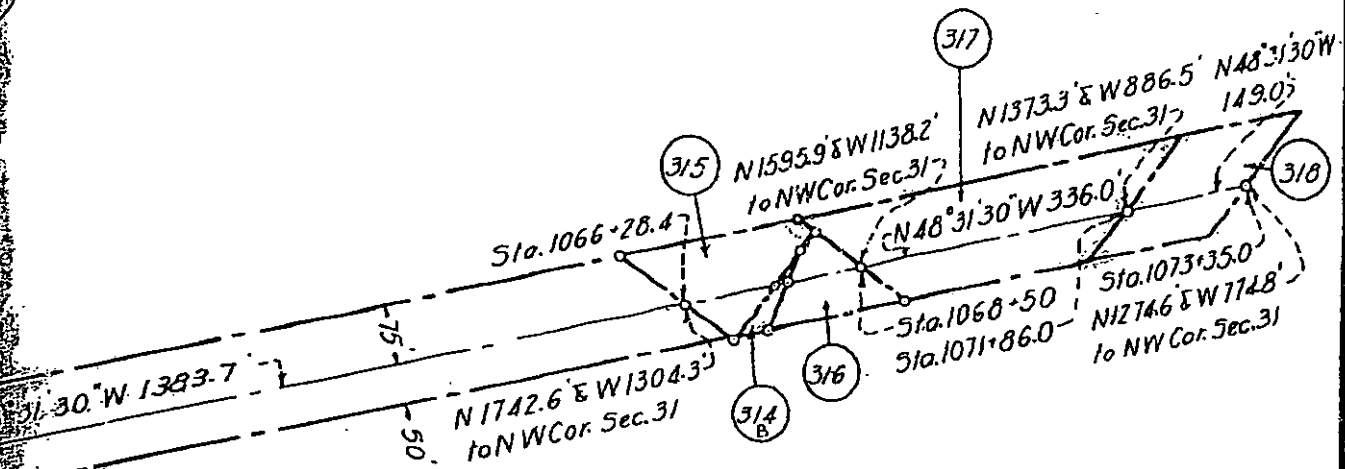



*W. J. [Signature]*  
 3567





- (313) JUNIUS J. HAYES
- (314) VICTOR MYERS
- (315) BEN FULLMER
- (316) PEOPLE'S STATE BANK
- (317) BERTHA C. CHAMBERS
- (318) STATE ROAD COMMISSION



- 313 JUNIUS J. HAYES
- 314 VICTOR MYERS
- 315 BEN FULLMER
- 316 PEOPLE'S STATE BANK
- 317 BERTHA C. CHAMBERS
- 318 STATE ROAD COMMISSION

NOTES  
 For tract Nos 314, 315 & 316, see  
 Dwg. 5.3-Q-1A

5-25-42 5-20-4*	UNITED STATES DEPARTMENT OF THE INTERIOR BUREAU OF RECLAMATION PROVO RIVER PROJECT-UTAH <b>SALT LAKE AQUEDUCT RIGHT OF WAY PLAT</b>	
	DRAWN: R.M.E.	SUBMITTED: C.H. CARTER
	TRACED: J.M.A.	RECOMMENDED: E.S.
	CHECKED: M.N.M.	APPROVED:
5-3-Q-1		PROVO, UTAH, JUNE 1941

ENT 130076:2006 PG 131 of 183

WARRANTY DEED

BERTHA C. CHAMBERS of Salt Lake City, County of Salt Lake, State of Utah, Grantor, hereby conveys and warrants to THE UNITED STATES OF AMERICA, acting pursuant to the provisions of the Act of June 17, 1902 (32 Stat., 388) and acts amendatory thereof or supplementary thereto, Grantee, for the sum of Sixty-eight and no/100 (\$68.00) Dollars, the following described tract of land in Utah County, Utah:

31-4S-2E

A strip of land in the Northwest Quarter (NW<sup>1</sup>/<sub>4</sub>) of Section Thirty-one (31), Township Four (4) South, Range Two (2) East, Salt Lake Base and Meridian, One Hundred Twenty-five (125.0) feet wide and included between two lines extended to the property lines, and everywhere distant Fifty (50.0) feet on the East or right side and Seventy-five (75.0) feet on the West or left side of the following described center line of the Salt Lake Aqueduct from Station 1068+50.0 to Station 1071+86.0, measured at right angles thereto. Said center line is more particularly described as follows:

Beginning at Station 1068+50.0, a point on the East line of the Grantor's property in the Northwest Quarter (NW<sup>1</sup>/<sub>4</sub>) of said Section 31, from which point the Northwest corner of said Section 31 lies North Fifteen Hundred Ninety-five and Nines-tenths (1595.9) Feet and West Eleven Hundred Thirty-eight and Two-tenths (1138.2) Feet, more or less; thence North 48° 31' 30" West Three Hundred Thirty-six (336.0) feet, more or less, to Station 1071+86.0, a point on the North line of the Grantor's property, from which point the Northwest corner of said Section 31 lies North Thirteen Hundred Seventy-three and Three-tenths (1373.3) feet and West Eight Hundred Eighty-six and Five-tenths (886.5) feet, more or less; containing 0.96 of an acre, more or less.

WITNESS the hand of said Grantor, this 16th day of November A.D., 1944.

*Bertha C. Chambers*

STATE OF UTAH )  
                  ) SS  
COUNTY OF SALT LAKE )

On the 16 day of November A.D., 1944, personally appeared before me Bertha C. Chambers the signer of the within instrument who duly acknowledged to me that she executed the same.

(SEAL)

My commission expires: Aug. 25, 1947

*Hamilton C. Galbre*  
Notary Public, Residing at Salt Lake City  
County of Salt Lake, State of Utah.

*Hamilton C. Galbre*  
Notary Public  
11779

317

ORIGINAL NOT LEGIBLE


Know all men by these presents that I, Charles Chambers, of Salt Lake City, County of Salt Lake, State of Utah, do hereby certify that the following described land is the property of the Grantor as provided in the provisions of the Homestead Act of 1850, approved August 22, 1850, (Stat., 22) and/or of the Act of June 17, 1860, approved June 17, 1860, and all amendments thereof or supplement thereto, and for the sum of One Dollar (\$1.00), the following described tract of land in Utah County, Utah:

A strip of land in the Northwest quarter (NW<sup>1</sup>) of Section 31, Township 8 South, Range 6 East of the Salt Lake Base and Meridian 125 feet wide and included between two lines extended to the property line and everywhere distant 50 feet East, or to the right, and 15 feet West, or to the left of the following described center line from Station 1066/50.0 to Station 1071/86.0 measured at right angles thereto; said center line is more particularly described as follows:

Beginning at Station 1066/50.0, a point on the East line of the Grantor's property in the Northwest quarter (NW<sup>1</sup>) of said Section 31, from which point the Northwest (NW) corner of said Section 31 lies North 1595.9 feet and West 1138.2 feet, more or less; thence North 89°31' 50" West 236.0 feet, more or less, to Station 1071/86.0, a point on the North line of the Grantor's property, from which point the Northwest (NW) corner of said Section 31 lies North 1373.5 feet and West 886.5 feet, more or less, containing 8.96 of an acre, more or less.

WITNESS the hand of said Grantor, this 16th day of November, A. D. 1944.

*R. P. Chambers*



On the 16th day of November, A. D. 1944, personally appeared Charles Chambers, the signer of the above instrument, who duly acknowledged to me that he executed

*Franklin G. Galt*  
Notary Public, residing at  
Salt Lake County, State of Utah.

No commission expires  
May 25, 1947

Stamp: *W. T. Galt*  
Notary Public, residing at  
Salt Lake County, State of Utah.  
Book \_\_\_\_\_ Page \_\_\_\_\_  
Filed \_\_\_\_\_  
10645


10646  
WARRANTY DEED

Witness G. W. Dean and Effie Dean, his wife, and Marshall Galt and Grace W. Galt his wife, all of Salt Lake County, Utah, who were present at the execution of the above instrument and who were duly sworn to act as witnesses and not as parties to the same.

319,322

BOOK 433 PAGE 13

ORIGINAL NOT LEGIBLE



WITNESS THE HAND of said Grantor, this 30 day of Sept. A. D. 1945

Signed in the presence of [Signature] Lucile C. Bird

STATE OF UTAH, County of UTAH, SS

On the 30 day of Sept. A. D. 1945, personally appeared before me... WASSIL BIRD and Lucile C. Bird, his wife, the signors of the above instrument, who duly acknowledged to me that he executed the same.

Residing at Springville, Utah, Commission expires

Notary Public Utah, State of Utah

Notary Public Seal and Signature: ELMORE P. FULMER, Notary Public, State of Utah, Commission Expires 7th Sept 1945

WARRANTY DEED

SETH J. LARSEN and LILLY LYDIA THOMPSON LARSEN, his wife, of American Fork, County of Utah, State of Utah, Grantors, hereby convey and warrant to the UNITED STATES OF AMERICA, acting pursuant to the provisions of the Act of June 17, 1902 (32 Stat., 388) and acts amendatory thereof or supplementary thereto, Grantee, for the sum of Six Hundred Sixty-seven and 70/100 (\$667.70) Dollars, the following described tracts of land in Utah County, Utah:

319 A strip of land in the Northwest Quarter (NW1/4) of Section Thirty-one (31), Township Four (4) South, Range Two (2) East, Salt Lake Base and Meridian, One Hundred Twenty-five (125.0) feet wide and included between two lines extended to the property lines and everywhere distant Fifty (50.0) feet on the East or right side and Seventy-five (75.0) feet on the West or left side of the following described center line of the Salt Lake Aqueduct from Station 1073+35.0 to Station 1062+30.0, measured at right angles thereto. Said center line is more particularly described as follows:

Beginning at Station 1073+35.0, a point on the South line of the Grantors' property in the Northwest Quarter (NW1/4) of said Section 31, from which point the Northwest corner of said Section 31 lies North Twelve Hundred Seventy-four and Six-tenths (1274.6) feet, more or less; thence North 48°31'30" West Eight Hundred Ninety-five (895.0) feet, more or less, to Station 1062+30.0, a point on the North line of the Grantors' property, from which point the Northwest corner of said Section 31 lies North Six Hundred Eighty-one and Nine-tenths (681.9) feet and West One Hundred Four and Three-tenths (104.3) feet, more or less; containing 2.57 acres, more or less;

11295-49 31.4 2.5 Township 4 South

400 400 14

322

Also a tract of land in the Northeast Quarter of the Northeast Quarter (NE1/4) of Section Thirty-six (36), Township Four (4) South, Range One (1) East, Salt Lake Base and Meridian, and being more particularly described as follows:

Beginning at Station 1084+20.0 of the Salt Lake Aqueduct, a point on the East line of the Grantors' property, from which point the Northeast corner of said Section 36 lies North Five Hundred Fifty-six and One-tenth (556.1) feet and East Thirty-eight and One-tenth (38.1) feet, more or less; thence South One Hundred and One-tenth (100.1) feet; thence North 48°31'30" West One Hundred Eighty-two and One-tenth (182.1) feet; thence East One Hundred Thirty-six and Five-tenths (136.5) feet; thence South Twenty and Five-tenths (20.5) feet, more or less, to the point of beginning; containing 0.19 of an acre, more or less;

Total area of above tracts being 2.76 acres, more or less.

WITNESS the hands of said Grantors, this 30 day of August A.D., 1945.

Seth J. Larsen  
Lilly Lydia Thomson Larsen

STATE OF UTAH }  
COUNTY OF UTAH } SS

On the 30 day of August A.D., 1945, personally appeared before me Seth J. Larsen and Lilly Lydia Thomson Larsen, his wife, the signers of the within instrument who duly acknowledged to me that they executed the same.



Leo G. Smith  
Notary Public, residing at \_\_\_\_\_  
County of Utah, State of Utah.

My Commission Expires Oct. 5, 1945.



7:58  
1945  
SEP 8 AM 9:34  
COUNTY OF UTAH

7490

# WARRANTY DEED

(CORPORATION)

VAN WAGENEN INVESTMENT COMPANY, INC. a corporation, Grantor  
by Alma Van Wagener its President

With its principal place of business at 75 East Center Street in the County of Utah, State of Utah, hereby conveys and warrants to

John Daniels, Jr.  
Grantee of Payson, Utah

for the sum of One Hundred Dollars  
the following described tract of land in Payson, Utah, in \_\_\_\_\_ County, State of Utah, to wit:

6147  
WARRANTY DEED

ROYAL J. MURDOCK and ZINA A. MURDOCK, his wife, Grantors, of Provo, County of Utah, State of Utah, hereby convey and warrant to the United States of America, acting pursuant to the provisions of the Public Works Administration Act of 1938, approved June 21, 1938 (52 Stat., 809) and/or of the Act of June 17, 1902 (32 Stat., 388) and acts amendatory thereof or supplementary thereto, Grantees, for the sum of Two Hundred Eighty and 00/100 (\$280.80) Dollars, the following described tract of land in Utah County, Utah:

A strip of land in the Northeast Quarter (NE<sup>1</sup>/<sub>4</sub>) of Section Thirty-six (36), Township Four (4.) South, Range One (1) East, Salt Lake Base and Meridian, One Hundred Twenty-five (125.0) feet wide and included between two lines extended to the property lines and everywhere distant Fifty (50.0) feet on the East or right side and Seventy-five (75.0) feet on the West or left side of the following described center line of the Salt Lake Aqueduct from Station 1084+51.0 to Station 1091+75.0, measured at right angles thereto. Said center line is more particularly described as follows:

Beginning at Station 1084+51.0, a point on the South line of the Grantor's property in the Northeast Quarter (NE<sup>1</sup>/<sub>4</sub>) of said Section 36, from which point the Northeast corner of said Section 36 lies North Five Hundred Thirty-five and Five-tenths (535.5) feet and East Sixty-one and Three-tenths (61.3) feet, more or less; thence North 48°31'30" West Seven Hundred Twenty-four (724.0) feet, more or less, to Station 1091+75.0, a point on the North line of the Grantor's property, from which point the Northeast corner of said Section 36 lies North Fifty-six (56.0) feet and East Six Hundred Three and Eight-tenths (603.8) feet, more or less; containing 2.08 acres, more or less.

WITNESS the hands of said Grantors this 23rd day of June 1944.

*Royal J. Murdock*  
*Zina A. Murdock*

STATE OF UTAH ) SS  
COUNTY OF UTAH )

On the 23rd day of June A.D., 1944, personally appeared before me Royal J. Murdock and Zina A. Murdock, his wife, the signers of the within instrument, who duly acknowledged to me that they executed the same.

(SEAL)  
My Commission Expires:  
2/27/46.

*Sam Neuman*  
Notary Public, residing at Provo  
County of Utah, State of Utah.

6147  
Recorded at the request of  
J. D. Greening  
JUL - 5 1944  
FLORE F. HIRSH  
Uta County  
6147

6148  
WARRANTY DEED

Samuel Lloyd Bulkley (also known as S. L. Bulkley) and  
Beulah B. Bulkley, his wife  
Grantors, of Springville, Utah





580  
WARRANTY DEED

CONSOLIDATED HOLDING COMPANY, a corporation organized and existing under the laws of the State of Utah, with its principal place of business at Salt Lake City, Salt Lake County, State of Utah, Grantor, hereby conveys and warrants to THE UNITED STATES OF AMERICA, acting pursuant to the provisions of the Public Works Administration Appropriation Act of 1938 (Approved June 21, 1938 (52 Stat., 809), and/or of the Act of June 17, 1902 (32 Stat., 388), and acts amendatory thereof or supplementary thereto, Grantee, for the sum of Five Hundred Sixty-three and No/100 Dollars (\$563.00), the following described tract of land in Utah County, Utah:

A strip of land in the Northeast Quarter (NE<sup>1</sup>) of Section Thirty-six (36) and in the Southeast Quarter (SE<sup>2</sup>) of Section Twenty-five (25), Township Four (4) South, Range One (1) East, Salt Lake Base and Meridian, One Hundred Twenty-five (125.0) Feet wide and included between two lines extended to the property lines and everywhere distant Fifty (50) Feet on the East or right side and Seventy-five (75.0) Feet on the West or left side of the following described center line of the Salt Lake Aqueduct from Station 1092+51.0 to Station 1101+89.0, measured at right angles thereto. Said center line is more particularly described as follows:

Beginning at Station 1092+51.0, a point on the South line of the Grantor's property in the Northeast Quarter (NE<sup>1</sup>) of said Section 36, from which point the Northeast corner of said Section 36 lies North Five and Seven-tenths (5.7) Feet and East Six Hundred Sixty and Seven-tenths (660.7) Feet, more or less; thence North 48°31'30" West Nine Hundred Thirty-eight (938.0) Feet, more or less, to Station 1101+89.0, a point on the West line of the Grantor's property, from which point the Southeast corner of said Section 25 lies South Six Hundred Fifteen and Five-tenths (615.5) Feet and East Thirteen Hundred Sixty-three and Five-tenths (1363.5) Feet, more or less; Containing 2.69 acres, more or less.

IN WITNESS WHEREOF, said corporation has caused this deed to be signed by its President and its Corporate Seal thereto affixed, this 4th day of August, A. D., 1944.

ATTEST: *A. K. Egan*  
Secretary.  
(Corporate Seal)  
By *J. W. Lawson*  
President.  
CONSOLIDATED HOLDING COMPANY

NE 1/4 Sec 36 P08  
N. 765847.04 N. 763841.34  
E. 1924093.89 E. 1923433.19

STATE OF UTAH }  
County of SaltLake } SS

On the 4th day of August, A. D., 1944, personally appeared before me JULION CLAWSON, who being duly sworn by me, did say that he is the President of Consolidated Holding Company, a corporation, and that said instrument was signed in behalf of said corporation by authority of a Resolution of its Board of Directors, and said JULION CLAWSON acknowledged to me that said corporation executed the same.

My Commission Expires Aug. 25, 1947



*Naughton C. Greer*  
Notary Public, Residing at  
Salt Lake City, County of  
Salt Lake, State of Utah.

Book 423 Page 30  
580

1947  
WARRANTY DEED

STATE BANK OF LEHI, a corporation organized and existing under the laws of the State of Utah, with its principal office at Lehi, Utah, GRANTOR, hereby conveys and warrants to Edward J. Grant GRANTEE, of Lehi, Utah, for the sum of

the following described tract of land in Utah County, State of Utah:

The North half of the Northeast quarter of the Southeast quarter of Section 34, in Township 4 South, Range 1 E., of the Salt Lake Meridian.



The officers who sign this deed hereby certify that this deed and the transfer represented thereby was duly authorized under a resolution adopted by the Board of Directors of the Grantor, at a lawful meeting duly held and attended by a quorum.

IN WITNESS WHEREOF, the Grantor has caused its corporate name and seal to be hereunto affixed by its duly authorized officers this 25th day of November, 1944

Attest:  
*E. L. Chieman*  
Cashier.

STATE BANK OF LEHI  
*E. W. Jacobs*  
President.

Corporate seal

State of Utah }  
County of Utah } SS

On the 25th day of November, 1944 personally appeared before me E. W. Jacobs and E. L. Chieman who being by me duly sworn did say each for himself, that he, the said E. W. Jacobs is the President, and he, the said E. L. Chieman is the Cashier of the State Bank of Lehi, and that the within and foregoing

BOOK 455 PAGE 465

329

WITNESS THE HAND of said Grantor this 1 day of June, A. D. 1948

Subscribed in the presence of [Signature]

W. Eugene Johnson and Elda H. Johnson

STATE OF UTAH, County of Utah

On the 1 day of June, A. D. 1948, personally appeared before me, a Notary Public in and for the State of Utah, W. Eugene Johnson and Elda H. Johnson

the signers of the above instrument, who duly acknowledged to me that they executed the same.

[Signature] Notary Public

My commission expires April 10, 1948 Residing at Springville, Utah

1948 JUN 20 AM 10:37 [Signatures]

9584 WARRANTY DEED

WILFORD WALDO BATEMAN, also known as W. W. Bateman, and MAURINE PAGE BATEMAN, also known as Maurine F. Bateman, his wife, Grantors, of Alpine, County of Utah, State of Utah, hereby convey and warrant to THE UNITED STATES OF AMERICA, acting pursuant to the provisions of the Act of June 17, 1992 (32 Stat., 388), and acts amendatory thereof or supplementary thereto, Grantee, for the sum of Ninety-one and 20/100 Dollars (\$91.20), the following described tract of land in Utah County, Utah:

A tract of land in the Southwest Quarter of the Southeast Quarter (SW1/4SE1/4) of Section Twenty-five (25), Township Four (4) South, Range One (1) East, S. L. B. & M., and being more particularly described as follows:

Beginning at Station 1110+88.0, a point on the East line of the Grantors' property, from which point the Southeast corner of said Section 25 lies South Twelve Hundred Ten and Nine-tenths (1210.9) Feet and East Two Thousand Thirty-seven and One-tenth (2037.1) Feet, more or less; thence South One Hundred and One-tenth (100.1) Feet; thence North 28°31'30" West Three Hundred Fifteen and Thirteen One-hundredths (315.13) Feet; thence East Two Hundred Thirty-six and One-tenth (236.1) Feet; thence South One Hundred Eight and Six-tenths (108.6) Feet, more or less, to the point of beginning; containing 0.57 of an acre, more or less.

Sta. 1110+88.0 to 1112+52.0

ORIGINAL NOT LEGIBLE

BOOK 455 PAGE 468

WITNESS the hands of said Grantors, this 16th day of July A. D., 1946.

*Wilford W. Bateman*  
*Maurine Page Bateman*

STATE OF UTAH }  
COUNTY OF Utah } SS



On the 16th day of July, A. D., 1946, personally appeared before me, Wilford W. Bateman, also known as W. W. Bateman, and Maurine Page Bateman, also known as Maurine P. Bateman, his wife, the signers of the within instrument, and duly acknowledged to me that they executed the same.

My Commission Expires Aug 2, 1947

(Seal)

*W. W. Bateman*  
Notary Public, Residing at Salt Lake City, County of Salt Lake, State of Utah.

*Leo Elder*  
*Dorothy J. Elder*  
*Stephen A. Adams*  
*Sarah A. Adams*  
1946

### WARRANTY DEED

Leo Elder & Dorothy J. Elder, husband & wife,  
Grantors of Lyton, Utah  
hereby CONVEY AND WARRANT to Stephen A. Adams & Sarah A. Adams, husband and wife, not as tenants in common, but as joint tenants, according to the rules of the common law, with the remainder in fee to the survivor of either,  
Grantees of Roosevelt, Utah  
for the sum of ten dollars and other valuable considerations, BEHAVING the following described tract of land in Utah, \_\_\_\_\_ County, State of Utah, to-wit:

Commencing 4.00 chains South of the Northwest corner of Section 18, Township 8 South, Range 2 East of the Salt Lake Meridian, running thence South 8.00 chains; thence East 5.00 chains; thence North 8.00 chains; thence West 13.00 chains to the place of beginning.

Together with 4 shares of stock in the Provo Reservoir Water Users Company.



ORIGINAL NOT LEGIBLE

BOOK 455 PAGE 30

330

the name: *S. S. Bateman*

Residing at: *Alto, Utah*

My Commission expires: *10/5/14/9*

Notary Public

Recorded by: *John G. Bost*

Indexed by: *John G. Bost*

Compared by: *John G. Bost*

1946 JUN 23 AM 10:00

8545  
WARRANTY DEED

B. S. BATEMAN, also known as SAMUEL S. BATEMAN, and WINIFRED CURTIS BATEMAN, his wife, of Aljoni, County of Utah, State of Utah, Grantors, hereby convey and warrant to the United States of America, acting pursuant to the provisions of the Act of June 17, 1902 (32 Stat., 388) and acts amendatory thereof or supplementary thereto, Grants for the sum of Nine Hundred Five and 60/100 (905.60) Dollars, the following described tract of land in Utah County, Utah:

A strip of land in the Northwest Quarter of the Southeast Quarter (NWSE2) and the Northeast Quarter of the Southwest Quarter (NE2 SW4) of Section Twenty-five (25), Township Four (4) South, Range One (1) East, Salt Lake Base and Meridian, One Hundred Twenty-five (125) feet wide included between two lines extended to the property line and everywhere distant fifty (50) feet on the right or Northeastly side and seventy-five (75) feet on the left or Southwesterly side of that portion of the following described center line of what is known as the Salt Lake Aqueduct from Station 1112+52 to Station 1122+10 measured at right angles thereto; said center line is more particularly described as follows:

Beginning at Station 1112+52 a point on the South line of the Grantor's property from which point the Southeast corner of said Section 25 lies South thirteen Hundred Nineteen and Five-tenths (1319.5) feet and East Twenty-one Hundred Fifty-nine and Nine-tenths (2159.9) feet, and running thence North 48°31'30" West Nine Hundred Fifty-eight (958.0) feet to Station 1122+10, a point on the North line of the Grantor's property, from which point the Southeast corner of said Section 25 lies South Nineteen Hundred Fifty-four (1954.0) feet and East Twenty-eight Hundred Seventy-seven and Seven-tenths (2877.7) feet containing 2.75 acres, more or less.

WITNESS the hands of said grantors, this 22nd day of June, A.D., 1946.

*S. S. Bateman*  
*Winifred Curtis Bateman*

STATE OF UTAH }  
COUNTY OF Salt Lake } ss.

On the 22<sup>nd</sup> day of June, A. D. 1946, personally appeared before me B. S. Bateman, also known as Samuel S. Bateman, and Winifred Curtis Bateman, his wife, the signers of the within instrument, who duly acknowledged to me that they executed the same.

(Sd) \_\_\_\_\_

*John G. Bost*  
Notary Public, residing at *Alto, Utah*  
County of *Salt Lake*, State of *Utah*.

By Special Agent:

*August 1947*

ORIGINAL NOT LEGIBLE

330A

WARRANTY DEED

FRANK O. BATEMAN and ERMA M. BATEMAN, his wife, W. W. BATEMAN, also known as WILFORD W. BATEMAN, and MAURINE F. BATEMAN, his wife, of Alpine County of Utah, State of Utah, Grantors, hereby convey and warrant to THE UNITED STATES OF AMERICA, acting pursuant to the provisions of the Act of June 17, 1902 (32 Stat., 388) and acts amendatory thereof or supplementary thereto, Grantee, for the sum of Sixty-eight and 80/100 (\$68.80) Dollars, the following described tract of land in Utah County, Utah:

A tract of land lying in the Northeast Quarter of the Southwest Quarter (NE1/4SW1/4) of Section Twenty-five (25), Township Four (4) South, Range One (1) East, Salt Lake Base and Meridian, containing 0.43 of an acre, more or less, and being more particularly described as follows:

Beginning at a point on the South line of the Grantors' property, Station 1122+10 of the Salt Lake Aqueduct, from which point the Southeast corner of said Section 25 lies South Nineteen Hundred Fifty-four (1954.0) feet and East Twenty-eight Hundred Seventy-seven and Seven-tenths (2877.7) feet and running thence South 88°28'30" West One Hundred Thirty-five and Nine-tenths (135.9) feet; thence North 3°23'30" East One Hundred Eighty-one and Three-tenths (181.3) feet; thence South 48°31'30" East Two Hundred Sixty-four and Eight-tenths (264.8) feet; thence South 88°28'30" West Seventy-three and Three-tenths (73.3) feet to the point of beginning.

WITNESS the hands of said Grantors, this 11th day of October A.D., 1946.

Wilford W. Bateman
Maurine F. Bateman
Frank O. Bateman
Erma M. Bateman

STATE OF UTAH
COUNTY OF Utah

On the 11th day of October A.D., 1946, personally appeared before me Frank O. Bateman and Erma M. Bateman, his wife, W. W. Bateman, also known as Wilford W. Bateman, and Maurine F. Bateman, his wife, the signers of the within instrument, who duly acknowledged to me that they executed the same.

Erma O. Shiloh
Notary Public, Residing at
County of Utah, State of Utah.

My Commission Expires:

November 16, 1949.

ROWAN & GROW INC
Real Estate, Loans, Bonds, Insurance
175 West Center
PROVO, UTAH

14007
QUIT CLAIM DEED

RUSSELL J. Varsi AND BEATRICE L. Varsi, husband and wife, and
EDWARD GOODMAN AND LARION J. GOODMAN, husband and wife,

San Francisco, California

Grantors
State of Utah

1946 OCT 21 AM 10:01
Rowan & Grow Inc
175 West Center
Provo, Utah

332

WARRANTY DEED OF GRANTOR

MALIN B. SMITH and MARVAL A. SMITH, his wife, JENNETH F. BITTMAN and MELVA A. BITTMAN, his wife, Grantors of Alike, County of Utah, State of Utah, hereby convey and warrant to THE PUBLIC SERVICE COMPANY, Grantee pursuant to the provisions of the Act of June 27, 1904 (34 Stat., 383), and acts mandatory thereof or supplementary thereto, Quarter 1st the sum of Three Hundred One and 68/100 (301.68) Dollars

A perpetual easement to construct, reconstruct, operate and maintain a pipeline or pipelines on, in, over, upon or across the following described real estate situate in the County of Utah, State of Utah:

A strip of land in the Northeast Quarter of the Southwest Quarter (NE1/4SW1/4) of Section Twenty-five (25), Township Four (4) South, Range One (1) East, Salt Lake Base and Meridian, One Hundred Twenty-five (125.0) feet wide and included between the lines extended to the property lines and every-where distant Fifty (50.0) feet on the East or right side and Seventy-five (75.0) feet on the West or left side of the following described center line of the Salt Lake Aqueduct from Station 1124+89.0 to Station 1131+94.9, measured at right angles thereto. Said center line is more particularly described as follows:

Beginning at Station 1124+89.0, a point on the East line of the Grantors' property in the Northeast Quarter of the Southwest Quarter (NE1/4SW1/4) of said Section 25, from which point the West Quarter corner of said Section 25 lies North Four Hundred Fifty-three and three-tenths (453.3) feet and West Twenty-two Hundred Sixty-four and three-tenths (2264.3) feet, more or less; thence North 48°31'30" West Seven Hundred Eleven and nine-tenths (711.9) feet to Station 1131+94.9, a point on the North line of the Grantors' property, from which point the West Quarter corner of said Section 25 lies South Eighteen and two-tenths (18.2) feet and West Seventeen Hundred Thirty and nine-tenths (1730.9) feet, more or less; contain- ing 2.11 acres, more or less;

Also, a tract of land in the Southwest Quarter of the Northeast Quarter (SW1/4NE1/4) of Section Twenty-five (25), Township Four (4) South, Range One (1) East, Salt Lake Base and Meridian, and being more particularly described as follows:

Beginning at Station 1139+45.0 of the Salt Lake Aqueduct, a point on the East line of the Grantors' property in the Southwest Quarter of the Northeast Quarter (SW1/4NE1/4) of said Section 25, from which point the West Quarter corner of said Section 25 lies South Five Hundred Fifteen (515.0) feet and West Eleven Hundred Sixty-

eight and seven-tenths (1168.7) feet, more or less; thence South 12°00' East One Hundred Twenty-six (126.9) feet; thence North 48°31'30" West One Hundred Seventy-two and nine-tenths (172.9) feet; thence North 52°30' East One Hundred Fourteen (114.0) feet; thence South 12°00' East Sixty-two (62.0) feet, more or less, to the point of beginning; containing 0.22 of an acre, more or less;

Total area of said above described tracts of land being 2.33 acres, more or less.

WITNESSE the hands of said grantors, this 30th day of AUGUST, A.D., 1946.

*Malin B. Smith*  
*Marval A. Smith*  
*Jenneth F. Bittman*  
*Melva A. Bittman*

4401  
1148  
25-24  
1E

COUNTY OF UTAH }  
COUNTY OF UTAH }

On the 30th day of August, A.D., 1946, personally appeared before me Malin B. Smith and Marval A. Smith, his wife, signers of the

400114

above instrument, who duly acknowledged to me that they executed the same.



*Hughson C. Gault*  
Notary Public, residing at Salt Lake City  
County of Wasatch, State of Utah.

My Commission Expires:  
Aug 25 1947

STATE OF UTAH )  
COUNTY OF Wasatch ) ss.

On the 30th day of August, A.D., 1946, personally appeared before me Joseph F. Bateman and Beva B. Bateman, his wife, signers of the above instrument, who duly acknowledged to me that they executed the same.



*Hughson C. Gault*  
Notary Public, residing at Salt Lake City  
County of Wasatch, State of Utah.

My Commission Expires:  
Aug 25 1947

ORIGINAL NOT LEGIBLE



*Handwritten signatures and notes:*  
12105  
WARRANTY DEED  
4870-16  
12096  
M. S. G.

### 12105 WARRANTY DEED

Charlotte Grandall, also known as Charlotte Gammell,  
Grantor, of Springville, Utah  
hereby CONVEY AND WARRANT to Francis M. Hazel and Dorothy C. Hazel as  
joint tenants with right of survivorship, but not as tenants in common  
Grantee, of Springville, Utah  
for the sum of One hundred and no/100 DOLLARS  
the following described tract of land in Utah County,  
State of Utah, to-wit:

*Handwritten:* 4870-16  
Commencing 151.25 feet south and 60 feet west of the  
northeast corner of Lot 4, Block 31, Plat "A" Spring-  
ville Survey of Building Lots; thence south 38 1/2 feet;  
thence west 43.125 feet; thence north 38.5 feet;  
thence east 43.125 feet to the place of beginning.

This deed is given to correct deed recorded in Utah  
County Recorders Office at Entry No 4870, Recorded  
April 15, 1946 at Book 446, Pages 502-3.

WITNESS THE HAND of said Grantor - this 9 day of  
September, A. D. 1946

Signed in the presence of



733

9733

### WARRANTY DEED

T. F. Lewis and Ina F. Lewis, his wife,

Grantors of Provo, Utah County, Utah,


hereby CONVEY AND WARRANT to Bert Morgan, Willie Morgan and Albert Morgan

Grantors of Provo, Utah County, State of Utah

for the sum of One dollar and other valuable considerations

the following described tract of land in Provo, Utah County, State of Utah, to-wit:

The Southwest Quarter of the South East Quarter of Section 16, in Township 10 South of Range 1 East of Salt Lake Meridian, containing 40.00 Acres;



WITNESS THE HAND of said Grantors, this First day of July, A. D. 1946.

Signed in the presence of *Alfred J. Booth* and *T. F. Lewis*

STATE OF UTAH, County of Utah

On the First day of July, A. D. 1946, personally appeared before me, a Notary Public in and for the State of Utah, T. F. Lewis and Ina F. Lewis his wife.

the signers of the above instrument, who duly acknowledged to me that they executed the same. *Alfred J. Booth* Notary Public

My commission expires April 20, 1947. Residing at Provo City, Utah

Notary Public  
Alfred J. Booth  
JUL 25 AM 10:02  
9733

9740

### WARRANTY DEED OF REDEMPTION

HERB A. SMITH and LILLIE B. SMITH, his wife, Grantors of Alpine, County of Utah, State of Utah, hereby convey and warrant to THE UNITED STATES OF AMERICA, acting pursuant to the provisions of the Act of June 17, 1902 (32 Stat. 7343), and acts amendatory thereof or supplementary thereto, Grantee, for the sum of Two Hundred Ten and 6/100 (\$210.06) Dollars.

ENT 130076:2006 PG 145 of 183

55  
Booth  
D. J. Lewis

455 or 58

A perpetual easement to construct, reconstruct, operate and maintain a pipeline or pipelines on, in, over, under or across the following described real estate, situate in the County of Utah, State of Utah:

A strip of land in the South half of the Northwest Quarter (81/4) of Section Twenty-five (25), Township Four (4) South, Range One (1) East, Salt Lake Base and Meridian, One Hundred Twenty-five (125.0) feet wide and included between two lines, extended to the property lines and everywhere distant Fifty (50.0) feet on the East or right side and Seventy-five (75.0) feet on the West or left side of the following described center line of the Salt Lake Aqueduct from Station 1131+94.9 to Station 1139+5, measured at right angles thereto. Said center line is more particularly described as follows:

Beginning at Station 1131+94.9, a point on the South line of the Grantor's property, from which point the West quarter corner of said Section 25 lies South Eighteen and Two-tenths (18.2) feet and West Seventeen Hundred Thirty and Nine-tenths (1730.9) feet, more or less; thence North 18°11'30" East, Seven Hundred Fifty and One-tenth (750.1) feet to Station 1139+5; from which point the West quarter corner of said Section 25 lies South Five Hundred Fifteen (515.0) feet and West Eleven Hundred Sixty-eight and Seven-tenths (1168.7) feet, more or less; containing 2.01 acres, more or less.

WITNESS the hands of said grantors, this 16th day of July A.D., 1946.

*Harold C. Smith*  
*Lillie B. Smith*

STATE OF UTAH }  
COUNTY OF Utah } ss.



On the 16th day of July, A.D., 1946, personally appeared before me *Harold C. Smith* and *Lillie B. Smith*, his wife, the signers of the above instrument, who duly acknowledged to me that they executed the same.

*Harold C. Smith*  
Notary Public, residing at *1444 N. 1st St.*  
County of *Salt Lake*, State of Utah.

9710

*Harold C. Smith*  
*Lillie B. Smith*

FILED - 25 JUL 16 1946

9710  
COUNTY CLERK  
SALT LAKE CITY, UTAH

9711

WARRANTY DEED.

Ledisa Brite Jones, grantor, of Payson City, Utah County, State of Utah, hereby convey and warrant to Dora Pepper, grantee, of Los Angeles, California, for the sum of \$100.00 and other good and valuable considerations, the following described real property

in Payson City, Utah County, Utah, to-wit:  
Lot 2 in Block 8 Plat "E" Payson City Survey of Building Lots.

333B

11426  
 RECEIVED  
 1968 APR 27 AM 9 25  
 REGISTERED  
 COUNTY OF ALPINE  
 STATE OF UTAH

11426

WARRANTY DEED

DAISE VANCE, also known as DAISE H. VANCE, Grantor of Alpine County of Utah, State of Utah, hereby conveys and warrants to THE UNITED STATES OF AMERICA, acting pursuant to the provisions of the Act of June 17, 1927 (45 Stat., 388) and acts amendatory thereof or supplementary thereto, Grantee, for the sum of Three Hundred Two and 20/100 (\$302.00) Dollars, the following described tract of land in Utah County, Utah:

A strip of land in the South Half of the Northwest Quarter (SW/4) of Section Twenty-five (25), Township Four (4) South, Range One (1) East, Salt Lake Base and Meridian, One Hundred Twenty-five (125.0) feet wide, and included between two lines extended to the property lines and everywhere distant Fifty (50.0) feet on the East or right side and Twenty-five (25.0) feet on the West or left side of the following described center line of the Salt Lake Aqueduct from Station 114247 to Station 114773, measured at right angles thereto. Said center line is now particularly described as follows:

459/647

25-4-1E

Beginning at Station 114247, a point on the South line of the Grantor's property from which point the Northwest corner of said Section 25 lies North Nineteen Hundred Forty-six and One-tenth (1946.1) feet and West Nine Hundred Fifty-five and Two-tenths (955.2) feet, more or less; thence North 48°31'30" West Five Hundred Twenty-six (526.0) feet to Station 114773, a point on the North line of the Grantor's property from which point the Northwest corner of said Section 25 lies North Fifteen Hundred Ninety-seven and Seven-tenths (1597.7) feet and West Five Hundred Sixty-one and One-tenth (561.1) feet, more or less; containing 1.51 acres, more or less.

WITNESS the hand of said Grantor, this 14th day of August, A.D., 1946.

*Luisa Vance*



On this 14th day of August, A.D., 1946, personally appeared Luisa Vance, also known as Luisa H. Vance, the signer of the within instrument, who duly acknowledged to me that she executed the same.

*Hamilton C. Goble*  
Notary Public, residing at Salt Lake City  
County of Salt Lake State of Utah

My Commission Expires:  
Aug. 25, 1947

RECORDED  
INDEXED  
11426  
AUG 27 10 31-27

ORIGINAL NOT LEGIBLE

11490  
**WARRANTY DEED**

Keith Hatfield and Thelma Hatfield, his wife.

Grantor of Spanish Fork, Utah hereby CONVEY and WARRANT to Fred D. Johnson and Jane T. Johnson, husband and wife as joint Tenants and not as tenants in common with full right of survivorship.

Grantee of Spanish Fork, Utah for the sum of Ten Dollars and other valuable consideration the following described tract of land in Utah County State of Utah, to-wit:

Commencing at the Southwest corner of Lot 3, Block 115, Plat "A" Spanish Fork City Survey of Building Lots; thence North 50 feet thence East 12 rods; thence South 50 feet; thence West 12 rods to the place of beginning.

WITNESS THE HAND of said Grantor this 14th day of August, A.D. 1946

Signed in the presence of

*Wm. H. Stewart* } *Keith Hatfield*  
*Thelma Hatfield*

4891548

EARL M. DEVEY and VERA DEVEY, his wife, of Adams, County of Utah, State of Utah, Grantors, hereby convey and warrant to THE UNITED STATES OF AMERICA, acting pursuant to the provisions of the Act of June 17, 1902 (32 Stat., 388) and acts amendatory thereof or supplementary thereto, Grantee, for the sum of Six Hundred Sixty-five and No/100 Dollars (\$665.00), the following described tracts of land in Utah County, Utah:

334

A tract of land in the Southwest Quarter of the Northwest Quarter (SW $\frac{1}{4}$ NW $\frac{1}{4}$ ) of Section Twenty-five (25), Township Four (4) South, Range One (1) East, Salt Lake Base and Meridian, and being more particularly described as follows:

ENT 130076; 2006 PG 149 of 183

Beginning at Station 1142+1370 of the Salt Lake Aqueduct, a point on the East line of the Grantors' property in the Southwest Quarter of the Northwest Quarter (SW $\frac{1}{4}$ NW $\frac{1}{4}$ ) of said Section 25, from which point the Northwest corner of said Section 25 lies North Nineteen Hundred Sixty-eight and Six-tenths (1968.6) Feet and West Nine Hundred Eighty and Seven-tenths (980.7) Feet, more or less; thence South 2°16'30" West Ninety-six and Eight-tenths (96.8) Feet; thence North 48°31'30" West Two Hundred Forty-seven and Six-tenths (247.6) Feet; thence South 74°43'30" East One Hundred Ninety-six and Nine-tenths (196.9) Feet; thence South 2°16'30" West Fifteen and Four-tenths (15.4) Feet, more or less, to the point of beginning; Containing 0.25 of an acre, more or less;

334B

Also, a strip of land in the West Half of the Northwest Quarter (W $\frac{1}{2}$ NW $\frac{1}{4}$ ) of Section Twenty-five (25), Township Four (4) South, Range One (1) East, Salt Lake Base and Meridian, One Hundred Twenty-five (125.0) Feet wide and included between two lines extended to the property lines and everywhere distant Fifty (50.0) Feet on the East or right side and Seventy-five (75.0) Feet on the West or left side of the following described center line of the Salt Lake Aqueduct from Station 1147+73.0 to Station 1155+21.9, measured at right angles thereto. Said center line is more particularly described as follows:

Beginning at Station 1147+73.0 of the Salt Lake Aqueduct, a point on the East line of the Grantors' property in the Southwest Quarter of the Northwest Quarter (SW $\frac{1}{4}$ NW $\frac{1}{4}$ ) of said Section 25, from which point the Northwest corner of said Section 25 lies North Fifteen Hundred Ninety-seven and Seven-tenths (1597.7) Feet and West Five Hundred Sixty-one and One-tenth (561.1) Feet, more or less; thence North 48°31'30" West Seven Hundred Forty-eight and Nine-tenths (748.9) Feet, more or less, to Station 1155+21.9, a point on the West line of Section 25, from which point the Northwest corner of said Section 25 lies North Eleven Hundred One and Seven-tenths (1101.7) Feet, more or less; Containing 2.15 acres, more or less;

334C

Also, a strip of land in the Northeast Quarter (NE $\frac{1}{4}$ ) of Section 26, Township Four (4) South, Range One (1) East, Salt Lake Base and Meridian, One Hundred Twenty-five (125.0) Feet wide and included between two lines extended to the property lines and everywhere distant Fifty (50.0) Feet on the East or right side and Seventy-five (75.0) Feet on the West or left

547

547

Beginning at Station 1155+21.2 of the Salt Lake Aqueduct, a point on the East line of Section 26, from which point the Northeast corner of said Section 26 lies North Eleven Hundred One and Seven-tenths (1101.7) Feet, more or less; thence North 48° 31' 30" West Four Hundred One and One-tenth (401.1) Feet, more or less, to a point on the West line of the Grantors' property, from which point the Northeast corner of said Section 26 lies North Eight Hundred Thirty-six (836.0) Feet and East Three Hundred and Five-tenths (300.5) Feet, more or less; Containing 1.15 acres, more or less;

Total area of above described tracts of land being 3.55 acres, more or less.

WITNESS the hands of said Grantors, this 14<sup>th</sup> day of August, A. D., 1946.

*Carl M. Devey*  
*Velma Devey*

STATE OF UTAH )  
COUNTY OF Utah ) (SS



On the 14<sup>th</sup> day of August, A. D., 1946, personally appeared before me, Earl M. Devey and Velma Devey, his wife, the signers of the within instrument, who duly acknowledged to me that they executed the same.

*Hampton C. Godber*  
Notary Public, Residing at  
Salt Lake City, County of Salt Lake  
State of Utah.



Recorded by \_\_\_\_\_  
Indexed by \_\_\_\_\_  
Filed 2-5-46 MS 10  
*Knight Black*  
*Devey*

1946 AUG 27 AM 9:25

11495  
RECORDED  
INDEXED  
FILED

335;336;337;338;  
411;415

Recorded at Request of U.S. DEPT. OF INTERIOR, BUREAU OF JUL 14 1905  
at 9:12AM Fee paid \$3.50 Hazel Taggart Chase, Recorder Salt Lake County, Utah  
By W. L. Lamb Dep. Book 102 Page 307 Ref. P.O. Box 77, PROVO, UTAH  
1337098 7045

WARRANTY DEED

METROPOLITAN WATER DISTRICT OF SALT LAKE CITY, a metropolitan water district organized and existing under and by virtue of the laws of the State of Utah with its principal place of business at Salt Lake City, County of Salt Lake, State of Utah, Grantor, hereby conveys and warrants to THE UNITED STATES OF AMERICA, acting pursuant to the provisions of the Act of June 17, 1902 (32 Stat. 388), and acts amendatory thereof or supplementary thereto, Grantee, for the sum of Nine Hundred Eighty-one and No/100 (\$981.00) Dollars, the following described tracts of land in Utah and Salt Lake Counties, Utah:

335;336;  
337;338

A strip of land in the Northeast Quarter (NE $\frac{1}{4}$ ) of Section Twenty-six (26), and the Southeast Quarter (SE $\frac{1}{4}$ ) of Section Twenty-three (23), both of Township Four (4) South, Range One (1) East, Salt Lake Base and Meridian, Utah County, Utah, One Hundred Twenty-five (125) feet wide and included between two lines extended to the property lines and everywhere distant Fifty (50) feet East or to the right and Seventy-five (75) feet West or to the left of the following described center line of what is known as the Salt Lake Aqueduct from Station 1159+23 to Station 1173+13 measured at right angles thereto. Said center line is more particularly described as follows:

Beginning at Station 1159+23, a point on the East line of the Grantor's property in the Northeast Quarter (NE $\frac{1}{4}$ ) of said Section 26, from which point the Northeast corner of said Section 26 lies North Eight Hundred Thirty-six (836) feet, and East Three Hundred and Five-tenths (300.5) feet, more or less; and running thence North 48°31'30" West Thirteen Hundred Ninety (1390) feet, more or less, to Station 1173+13 of said Aqueduct center line, a point on the West line of the Grantor's property from which point the Southeast corner of Section 23 lies South Eighty-four and Six-tenths (84.6) feet and East Thirteen Hundred Forty-two (1342) feet, more or less; containing 3.92 acres, more or less;

411

Also, a strip of land in the West Half of the Northeast Quarter of the Northeast Quarter (W $\frac{1}{2}$ NE $\frac{1}{4}$ NE $\frac{1}{4}$ ) of Section Fifteen (15), Township Three (3) South, Range One (1) East, Salt Lake Base and Meridian, Salt Lake County, Utah, One Hundred Twenty-five (125) feet wide and included between two lines extended to the property lines and everywhere distant Seventy-five (75) feet West or to the left and Fifty (50) feet East or to the right of the following described center line of what is known as the Salt Lake Aqueduct from Station 1639+42 to Station 1652+79 measured at right angles and/or radially thereto. Said center line is more particularly described as follows:

Beginning at Station 1639+42, a point on the South line of the Grantor's property in said Section 15, from which point the Northeast corner of said Section 15 lies North Thirteen Hundred Fifteen and Three-tenths (1315.3) feet and East Nine Hundred Ninety-one and Nine-tenths (991.9) feet, more or less; and running thence North 14°48'30" West Two Hundred Sixty-five and Three-tenths (265.3) feet; thence on a regular curve to the right having a radius of Four Hundred (400) feet and a distance of One Hundred Four and Seven-tenths (104.7) feet, as measured on the arc of the curve; thence North 0°11'30" East Nine Hundred Sixty-seven (967) feet, more or less, to Station 1652+79 of said Aqueduct center line, a point on the North line of the Grantor's property, from which point the Northeast corner of said Section 15 lies South Eleven and Seven-tenths (11.7) feet and East Ten Hundred Sixty-nine and Seven-tenths (1069.7) feet, more or less; containing 3.84 acres, more or less;

415


Also, a strip of land in the Northeast Quarter of the Southeast Quarter (NE&SE¼) of Section Ten (10), Township Three (3) South, Range One (1) East, Salt Lake Base and Meridian, Salt Lake County, Utah, One Hundred Twenty-five (125) feet wide and included between two lines extended to the property lines and everywhere distant Seventy-five (75) feet West or to the left and Fifty (50) feet East or to the right of the following described center line of what is known as the Salt Lake Aqueduct from Station 1676+30 to Station 1679+83 measured at right angles and/or radially thereto. Said center line is more particularly described as follows:

Beginning at Station 1676+30, a point on the South line of the Grantor's property in said Section 10, from which point the Southeast corner of said Section 10 lies South Twenty-three Hundred Forty-six and Five-tenths (2346.5) feet and East Eight Hundred Seven and Four-tenths (807.4) feet, more or less; and running thence North 7°11' East Three Hundred Fifty-three (353) feet, more or less, to Station 1679+83 of said Aqueduct center line, a point on the North line of the Grantor's property, from which point the Southeast corner of said Section 10 lies South Twenty-six Hundred Ninety-six and Seven-tenths (2696.7) feet and East Seven Hundred Sixty-three and Three-tenths (763.3) feet, more or less; containing 1.0 acre, more or less.

Total area of the above-described tracts is 8.76 acres, more or less.

IN WITNESS WHEREOF, said District has caused this deed to be signed by its Chairman of the Board of Directors and its corporate seal to be affixed thereto this 27th day of May, 1953.

METROPOLITAN WATER DISTRICT OF SALT LAKE CITY



By *Frank W. Snyder*  
Chairman of its Board of Directors.



339

14250  
QUIT CLAIM DEED

METROPOLITAN WATER DISTRICT OF SALT LAKE CITY, a public corporation of Utah, of Salt Lake City, Salt Lake County, Utah, Grantor, hereby quit claims to UNITED STATES OF AMERICA, Grantee, for the sum of One Dollar and other good and valuable consideration, a perpetual easement to construct, reconstruct, operate and maintain a pipe line, aqueduct, or conduit, in, over, upon or across the following described property situated in Utah County, State of Utah:

A tract of land in the Southeast quarter of the Southwest quarter (SW 1/4) of Section 23, Township 4 South, Range 1 East, Salt Lake Base and Meridian, and being more particularly described as follows:

Beginning at Station 1190+45.4, a point on the East line of the Southwest quarter of said Section 23, from which point the Southeast corner of said Section 23 lies South 1232.0 feet and East 2640.0 feet, more or less; thence South 100.1 feet, thence North 48°31'30" West 255.6 feet to the North line of the Southeast quarter of the Southwest quarter of said Section 23, thence East 191.5 feet to the East line of the Southwest quarter of said Section 23, thence South 69.2 feet to the point of beginning, containing 0.37 acres, more or less.

Also a perpetual easement to construct, reconstruct, operate and maintain a pipe line, aqueduct, or conduit upon and across the following described property, situated in Utah County, State of Utah:

A tract of land in the Southwest Quarter of the Northwest Quarter (SW 1/4) of Section Twenty-three (23), Township Four (4) South, Range One (1) East, Salt Lake Base and Meridian, and being more particularly described as follows:

Beginning at Station 1211+49.0 of the Salt Lake Aqueduct, from which point the Southwest corner of said Section 23 lies South Twenty-six Hundred Seventy-nine and Twelve-Hundredths (2679.12) Feet and West Eleven Hundred Six and Sixty-five-Hundredths (1106.65) Feet, more or less; thence North 6°53' West Seventy-five and Twenty-four-Hundredths (75.24) Feet; thence South 48°31'30" East One Hundred Thirty-five and Twenty-nine-Hundredths (135.29) feet; thence West Eighty-eight and Seventy-four-Hundredths (88.74) Feet; thence North 6°53' West Fifteen (15.0) feet, more or less, to the point of beginning, containing .08 of an acre, more or less.

1190+45.4  
23-4-16

WITNESS the hand of said Grantor, this 28th day of October 1953.

METROPOLITAN WATER DISTRICT OF SALT LAKE CITY

By George W. Snyder  
Chairman of its Board of Directors

STATE OF UTAH }  
COUNTY OF SALT LAKE } SS.

On the 28th day of October, 1953, personally appeared to me George W. Snyder, who being as duly sworn, did say that he is Chairman of the Board of Directors of the Metropolitan Water District of Salt Lake City, and that the foregoing instrument was signed in behalf of said corporation by authority of a resolution of its Board of Directors, and said George W. Snyder acknowledged to me that said corporation executed the same.

Ernest J. Beck  
Notary Public, residing at Salt Lake City, Salt Lake County, Utah.

My commission expires: August 5, 1956

642/411

3261

DEED OF EASEMENT AND PAYMENT OF DAMAGES

BERNELL BATEMAN and HAZEL BATEMAN, his wife, Grantors, of Utah County, State of Utah, hereby grant to and agree with METROPOLITAN WATER DISTRICT OF SALT LAKE CITY, a corporation of Utah, of Salt Lake City, Salt Lake County, State of Utah, Grantee, for the sum of \$189.25, a perpetual easement to construct, reconstruct, operate and maintain a pipe line, aqueduct, or conduit, in, over, upon or across the following described property situated in Utah County, State of Utah:

Handwritten scribbles and initials.

A tract of land in the Southeast quarter of the Southwest quarter (SE 1/4) of Section 23, Township 4 South, Range 1 East, Salt Lake Base and Meridian, and being more particularly described as follows:

"B"

Beginning at station 1190/45.4, a point on the East line of the Southwest quarter of said Section 23, from which point the Southeast corner of said Section 23 lies South 1232.0 feet and East 2640.0 feet, more or less; thence South 100.1 feet, thence North 48°31'30" West 255.6 feet to the North line of the Southeast quarter of the Southwest quarter of said Section 23, thence East 191.5 feet to the East line of the Southwest quarter of said Section 23, thence South 69.2 feet to the point of beginning; containing 0.37 acres, more or less.

Also the Grantors hereby grant to the Grantee a perpetual easement to construct, reconstruct, operate and maintain a pipe line, aqueduct, or conduit upon and across the following described property, situated in Utah County, State of Utah:

A tract of land in the Southwest Quarter of the Northwest Quarter (SW 1/4) of Section Twenty-three (23), Township Four (4) South, Range One (1) East, Salt Lake Base and Meridian, and being more particularly described as follows:

"C"

Beginning at Station 1211/49.0 of the Salt Lake Aqueduct, (a point on the West line of the Grantor's property) from which point the Southwest corner of said Section 23 lies South Twenty-six Hundred Seventy-nine and Twelve-Hundredths (2679.12) Feet and West Eleven Hundred Six and Sixty-five/Hundredths (1106.65) Feet, more or less; thence North 6°53' West Seventy-five and Twenty-four/Hundredths (75.24) Feet; thence South 48°31'30" East One Hundred Thirty-five and Twenty-nine/Hundredths (135.29) Feet; thence West Eighty-eight and Seventy-four/Hundredths (88.74) Feet; thence North 6°53' West Fifteen (15.0) Feet, more or less, to the point of beginning; containing .08 of an acre, more or less.

And the Grantors hereby agree that the consideration hereinabove specified also includes the damages resulting from the ingress and egress and in the construction, reconstruction, operation and maintenance of a pipe line, aqueduct or conduit for the Grantee in, over, upon or across the following described property situated in Utah County, State of Utah:

"A"

A strip of land 125 feet wide and included between two lines extended to the property lines and everywhere distant 50 feet on the right or East side and 75 feet on the left or West side of that portion of the following described centerline of what is known as the Salt Lake Aqueduct from station 1173/13.0 to station 1236/45.4, measured at right angles and/or radially thereto; said centerline is more particularly described as follows:

Beginning at station 1173/13.0, a point on the East line of the Grantor's property in the Southwest quarter of the Southeast quarter of Section 23, Township 4 South, Range 1 East, Salt Lake Base and

Meridian, from which point the Southeast corner of said Section 23 lies South 24.6 feet and East 1342.0 feet, and running thence North 48°30'00" East 1732.4 feet to station 1190445.4, from which point the Southeast corner of said Section 23 lies South 1232.0 feet and East 2040.0 feet; containing 4.97 acres, more or less.

WITNESS the hand of said Grantors this 8<sup>th</sup> day of March, 1944.

Bernell Bateman

Hazel Bateman

486

STATE OF UTAH )  
( SS.  
COUNTY OF UTAH )

On the 8<sup>th</sup> day of March, 1944, personally appeared before me Bernell Bateman and Hazel Bateman, his wife, the signers of the foregoing instrument, who duly acknowledged to me that they executed the same.



Hauglan C. Godbs  
Notary Public  
Residing in Salt Lake City, Utah

My commission expires:  
Aug. 25, 1947







...of said Section 23, from which point the Southeast corner of said Section 23 lies South Fourteen Hundred Eighteen and Eight-tenths (1418.8) Feet and West Twenty-five Hundred Thirty-two and Five-tenths (2532.5) Feet, more or less; thence North 48° 31' 30" West Sixteen Hundred Eighteen and Four-tenths (1618.4) Feet, more or less, to Station 1205-664, a point on the West line of the Grantor's property, from which point the Southwest corner of said Section 23 lies South Twenty-four Hundred Ninety and Six-tenths (2490.6) Feet and West Thirteen Hundred Twenty (1320.0) Feet, more or less; containing 4.64 acres, more or less.

WITNESS the hands of said Grantors, this 20th day of October, A.D., 1944.

*Luella M. Binn*  
*Thomas Binn*

STATE OF UTAH )  
COUNTY OF UTAH ) ss

ENT 130076:2006 PG 159 of 183

On the 20th day of October, A.D., 1944, personally appeared before me Luella M. Binn, also known as Luella Binn, also known as Luella Moyle Binn, and Thomas Binn, her husband, the signers of the within instrument, who duly acknowledged to me that they executed the same.

My Commission Expires: Sept. 20, 1945.

Notary Public, Residing at Provo  
County of Utah, State of Utah.

(SEAL)

...of said Section 23, from which point the Southeast corner of said Section 23 lies South Fourteen Hundred Eighteen and Eight-tenths (1418.8) Feet and West Twenty-five Hundred Thirty-two and Five-tenths (2532.5) Feet, more or less; thence North 48° 31' 30" West Sixteen Hundred Eighteen and Four-tenths (1618.4) Feet, more or less, to Station 1205-664, a point on the West line of the Grantor's property, from which point the Southwest corner of said Section 23 lies South Twenty-four Hundred Ninety and Six-tenths (2490.6) Feet and West Thirteen Hundred Twenty (1320.0) Feet, more or less; containing 4.64 acres, more or less.

11782  
WARRANTY DEED

HARRISON BUTCHER and MARIE R. BUTCHER, his wife  
of Salt Lake City County of Salt Lake State of Utah hereby  
CONVEY and WARRANT to WILLIS H. LAYTON and ELSA LAYTON, his wife, as  
joint tenants, and not as tenants in common, with full right of cur-

423/205  
11/15/44

RECORDED  
INDEXED  
FILED  
OCT 28 1944  
SALT LAKE COUNTY, UTAH

WARRANTY DEED OF EASEMENT

LOUISE E. BIRNS, also known as LUIE BIRNS, also known as LUIE MOYLE BIRNS, and MARGA BIRNS, her husband, Grantors of American Fork, County of Utah, State of Utah, do hereby convey and warrant to the UNITED STATES OF AMERICA, acting pursuant to the provisions of the Public Works Administration Appropriation Act of 1938 approved June 21, 1938 (52 Stat. 380) and/or of the Act of June 17, 1902 (32 Stat. 388), and acts amendatory thereof or supplementary thereto, Grantee for the sum of One Hundred Sixty-two and 00/100 (\$162.00) Dollars, the following described tract of land in Utah County, Utah:

A perpetual easement to construct, reconstruct, operate and maintain a pipeline on, in, over, upon or across the following described real estate situated in the County of Utah, State of Utah:

A strip of land in the Southwest Quarter (SW<sup>1</sup>/<sub>4</sub>) of Section Twenty-three (23), Township Four (4) South, Range One (1) East, Salt Lake Base and Meridian, One Hundred Twenty-five (125.0) feet wide and included between two lines extended to the property lines and everywhere distant Fifty (50.0) Feet on the East or right side and Seventy-five (75.0) Feet on the West or left side of the following described center line of the Salt Lake Aqueduct from Station 119246.0 to Station 120864.4, measured at right angles thereto. Said center line is more particularly described as follows:

Beginning at Station 119246.0 of the Salt Lake Aqueduct, a point on the East line of the Grantor's property in the Southwest Quarter (SW<sup>1</sup>/<sub>4</sub>) of said Section 23, from which point the Southwest corner of said Section 23 lies South Fourteen Hundred Eighteen and Eight Tenths (1418.8) Feet and West Twenty-five Hundred Fifty-one and Five Tenths (2532.5) Feet, more or less; thence North 48°31'04" West Sixteen Hundred Eighteen and Four Tenths (1618.4) Feet, more or less, to Station 120864.4, a point on the West line of the Grantor's property, from which point the Southwest corner of said Section 23 lies South Twenty-four Hundred Ninety and Six Tenths (2490.6) Feet and West Thirteen Hundred Twenty (1320.0) Feet, more or less, containing 4.66 acres, more or less.

WITNESSES the hands of said Grantors, this 20th day of October, A.D., 1944.

*Louise E. Birns*  
*Marga Birns*

STATE OF UTAH )  
COUNTY OF UTAH ) ss

On this 20th day of October, 1944, personally appeared before me Louise E. Birns, also known as LUIE BIRNS, also known as Luella Moyle Birns, and Marga Birns, her husband, the signers of the within instrument, who duly acknowledged to me that they executed the same.

My Commission Expires: Sept. 20, 1948

*[Signature]*  
Notary Public, Residing at Provo,  
County of Utah, State of Utah.

(SEAL)



Utah County, Deed Record No. 348/423

342

quarter of Section 7, Township 7 South, Range 3 East of the Salt Lake Base and Meridian; thence South 1.72 chains; thence East 0.75 of a chain to the West line of the lands of William Carter; thence North along said West line of the lands of William Carter 0.75 of a chain; thence East 1.393 chains more or less to the West side of the State Highway; thence along the West side of the said State Highway, North 29° West 0.93 of a chain more or less; thence West 1.82 chains more or less to the place of beginning.

Also; Commencing 629.94 feet North and 432.31 feet East of the Southwest corner of the Northeast quarter of Section 7, Township 7 South, Range 3 East of the Salt Lake Base and Meridian; thence North 10.12 feet; thence South 69° East 99.29 feet; thence South 10.12 feet; thence North 89° West 99.29 feet to the place of beginning.

Conveyed subject to the taxes for the year 1939, also special improvement tax for streets paving on the North side of the above described property which the grantee herein assumes and agrees to pay.

WITNESS THE HANDS of said Grantors this 29th day of August, A.D. 1939.

Signed in the presence of T. H. Heal Mrs. Alice Lublin Alfred Lublin

Notary Seal: T. H. Heal, Notary Public, Provo, Utah

STATE OF UTAH ) On the 29th day of August, A.D. 1939, personally appeared before me, a Notary Public in and for the State of Utah, MRS. ALICE LUBLIN and ALFRED LUBLIN, her husband the signers of the above instrument, who duly acknowledged to me that they executed the same.

My commission expires September 22, 1939 (NOTARY SEAL) T. H. Heal Notary Public, Residence Provo, Utah

KLOISE P. FILLMORE COUNTY RECORDER

Entry No. 7970 Filed Aug. 30, 1939 at 11:57 A.M.

WARRANTY DEED J. LEWIS VANCE and JULIA LEAH VANCE, his wife, of Salt Lake City, County of Salt Lake, State of Utah, Grantors, hereby convey and warrant to THE UNITED STATES OF AMERICA, pursuant to the provisions of the Public Works Administration Appropriation Act of 1938 (50 Stat. 809) and the Act of Congress of June 17, 1902 (32 Stat., 388) and acts amendatory thereof, with supplementary thereto, Grantee, for the sum of One Hundred Fifty and no/100 Dollars (\$150.00) the following described tract of land in Utah County, Utah:

A tract of land in the Northwest Quarter of the Southwest Quarter (NW1/4) of Section Twenty-three (23), Township Four (4) South, Range One (1) East, Salt Lake Base and Meridian, and being more particularly described as follows:

Beginning at a point South Thirty-four Hundred Thirty-six and Six-tenths (3436.6) feet and East Thirteen Hundred Twenty (1320.0) feet from the Northwest corner of Section 23, Township 4 South, Range 1 East, Salt Lake Base and Meridian; thence South Eighty-seven and Seven-tenths (87.7) feet; thence West Two Hundred Thirty-one and One-tenth (231.1) feet; thence West Five Hundred Ninety-four and Five-tenths (594.5) feet; thence East Seven Hundred Thirty (730.0) feet; thence South Seven Hundred Ninety-four and Five-tenths (794.5) feet to the point of beginning; containing 11.88 acres, more or less.

WITNESS the hands of said Grantors, this 24th day of August A.D., 1939.

J. Lewis Vance Julia Leah Vance

Notary Seal: Jean Neel, Notary Public, Salt Lake City, Utah

STATE OF UTAH ) On the 24 day of Aug. A.D., 1939, personally appeared before me, a Notary Public in and for the State of Utah, J. Lewis Vance and Julia Leah Vance, his wife, the signers of the within instrument, who duly acknowledged to me that they executed the same.

My commission expires: Dec. 4, 1940 (NOTARY SEAL) Jean Neel Notary Public, residing at Salt Lake City, County of Salt Lake, State of Utah

KLOISE P. FILLMORE COUNTY RECORDER

Entry No. 7979 Filed Aug. 31, 1939 at 2:20 A.M.

QUIT-CLAIM DEED VIRGIL J. SMITH, husband, Grantor, of Provo, Utah County, Utah, State of Utah, hereby quit-claim to ALINE C. SMITH, wife, Grantee, of Provo, Utah County, State of Utah, for the sum of One Dollar and other valuable Considerations the following described tracts of land in Provo Utah County, State of Utah, to-wit:

Commencing 242.15 feet East of the Southwest Corner of Block 6, Plat "D" Provo City Survey of Building Lots; thence East 49.50 feet; more or less; thence North 12 Rods, more or less to the North line of Lot 11 of said Block; thence West 49.50 feet; more or less; thence South 13 Rods, more or less to the place of beginning.

Also, Commencing 1/4 Rods North of the Southwest Corner of Lot 4, Block 23, Plat "B" Provo City Survey of Building Lots; running thence North 57.75 feet; thence East 99 feet; thence South 57.75 feet; thence West 99 feet to the place of beginning.

WITNESS THE HAND of said Grantor, this 25th day of August, A.D. 1939.

Signed in the presence of Virgil J. Smith Edward L. Sowards

QUIT CLAIM DEED

METROPOLITAN WATER DISTRICT OF SALT LAKE CITY, a public corporation of Utah, of Salt Lake City, Salt Lake County, Utah, Grantor, hereby quit claims to UNITED STATES OF AMERICA, Grantee, for the sum of One Dollar (\$1.00) the following described lands, viz., the lands described in Quit Claim Deed entry No. 847140 by Colorado Development Company to Metropolitan Water District of Salt Lake City, recorded December 5, 1938 in the office of the County Recorder of Salt Lake County in Book 229 of Deeds, pages 189-190, and also the lands described in entry No. 1231657 being a quit claim deed by Draper Coal Company, and A. H. Cook as its sole surviving director, to Metropolitan Water District of Salt Lake City, recorded January 19, 1951 in the office of the Salt Lake County Recorder in Book 830 of Deeds, page 240.

WITNESS the hand of said Grantor, this 17th day of July, 1953.

METROPOLITAN WATER DISTRICT OF  
SALT LAKE CITY

By George W. Snyder  
Chairman of its Board of Directors

STATE OF UTAH            )  
                                  ( SS.  
COUNTY OF SALT LAKE )

On the 17th day of July, 1953, personally appeared before me George W. Snyder, who being by me duly sworn, did say that he is Chairman of the Board of Directors of the Metropolitan Water District of Salt Lake City, and that the foregoing instrument was signed in behalf of said corporation by authority of a resolution of its Board of Directors, and said George W. Snyder acknowledged to me that said corporation executed the same.

My commission expires:

Aug 25, 1955

Harold C. Goble  
Notary Public, residing at  
Salt Lake City, Salt Lake  
County, Utah.

# Quit-Claim Deed

COLORADO DEVELOPMENT COMPANY, a corporation of Utah, grantor  
of Salt Lake City, County of Salt Lake, State of Utah, hereby  
QUIT CLAIM to

METROPOLITAN WATER DISTRICT OF SALT LAKE CITY, a public corporation of the State of Utah, grantee  
of Salt Lake City, Salt Lake County, State of Utah for the sum of  
Ten Dollars and other good and valuable considerations ----- DOLLARS  
the following described tracts of land in Salt Lake County  
State of Utah.

*6  
11/29/38  
11/29/38*

Commencing 660 feet North of the Southwest corner of Lot 2, Section 3, Township 4 South, Range 1 East, Salt Lake Meridian, and running thence North 660 feet; thence East 396 feet; thence South 660 feet; thence West 396 feet to the place of beginning. Situate in Salt Lake County, State of Utah.

*52  
11/29/38*

A strip of land 50 feet wide and included between two lines extended to the property lines and everywhere equally distant 25 feet on each side of that portion of the following described center line known as the Alpine-Draper Tunnel between Station 114790.2 to Station 145454.2 measured at right angles thereto; said center line is more particularly described as follows:

*11/29/38  
11/29/38  
11/29/38*

Beginning at Station 114790.2 a point on the South line of the Vendor's property in the NW quarter of Section 10 and the NE corner Section 9, all in T. 4 S., R. 1 E., S.L.B. & M., from which point the NW corner of said Section 10, bears North 2640 feet and West 1231.6 feet; thence N. 30° 30' W. 3064.0 feet to Station 145454.2 a point on the North line of the Vendor's property from which point the NE corner of said Section 9 bears East 323.5 feet.

*(1)*

WITNESS the hand of said grantor, this Twenty-ninth day of November, A. D. on thousand nine hundred and thirty-eight.

Signed in the Presence of

*[Handwritten Signature]*

COLORADO DEVELOPMENT COMPANY, a Corporation of Utah

By *[Handwritten Signature]*  
Its President

*cc*

STATE OF UTAH

County of \_\_\_\_\_ ss.

On the \_\_\_\_\_ day of \_\_\_\_\_ A. D. one thousand nine hundred and \_\_\_\_\_ personally appeared before me

the signer of the foregoing instrument, who duly acknowledged to me that he executed the same.

Notary Public.

My commission expires

Address:

RECORDED'S MEMORANDA  
 PLATED BY 112-5000-10-4512  
 INDEXED  
 ABSTRACT  
 RECORDED 12/20/38 JR  
 PROOF READ  
 PAGED  
 NOTES MADE  
 REMARKS

Quit-Claim Deed  
 Colorado Development Co.  
 Metropolitan Water District  
 of Salt Lake City  
 To \_\_\_\_\_  
 RECORDED AT THE REQUEST OF  
 DEC 5 1938 A. D. 19  
 at \_\_\_\_\_ Minutes past \_\_\_\_\_ o'clock \_\_\_\_\_ M.  
 in Book #222 of Deeds.  
 pages 189-190  
 Recorder: \_\_\_\_\_  
 BLANK No. 103—Fenimore Company, Salt Lake  
 112 F. O. A. B. 229.

STATE OF UTAH }  
COUNTY OF UTAH } ss.

On the 29th day of November, 1938, personally appeared before me R. E. Allen, who being by me duly sworn, did say that he is the President of Colorado Development Company and that said instrument was signed in behalf of said corporation by authority of a resolution of its Board of Directors and said R. E. Allen acknowledged to me that said corporation executed the same.

My commission expires:

Feb. 15, 1942

Leon Newman  
Notary Public  
Residing at Provo, Utah



STATE OF UTAH )  
( SS.  
COUNTY OF SALT LAKE )

A. H. Cook, being first duly sworn, did say that he is now and ever since the year 1913 he has been a director of the Draper Coal Company, and he is now the sole surviving officer and director of said corporation, and as such he has executed the foregoing instrument on its behalf; and that said instrument was signed in behalf of said corporation pursuant to the provisions of Section 2, Chapter 1, Title 18, Utah Code Annotated, 1943, for the purpose of winding up the affairs of said corporation; and the said A. H. Cook acknowledged to me that he executed the same as the sole surviving director and officer of Draper Coal Company.



*Hamilton C. Gault*  
Notary Public  
Residing at Salt Lake City, Utah

commission expires:

2-5-1951

## Tract 176

Also a tract of land in the West Half of the East Half (W<sup>1</sup>/<sub>2</sub>E<sup>1</sup>/<sub>2</sub>) and the Southeast Quarter of the Northwest Quarter (SE<sup>1</sup>/<sub>4</sub>NE<sup>1</sup>/<sub>4</sub>) of said Section 24, containing 6.77 acres, more or less, and being more particularly described as follows:

Beginning at a point at the intersection of the Aqueduct and D. and R.G.W. Railroad rights-of-way from which the North Quarter corner of said Section 24 lies North Nine Hundred Twenty and Four-tenths (920.4) feet and West Fifty-eight and Two-tenths (58.2) and running thence South 9°36' East Seven Hundred Fourteen and Six-tenths (714.6) feet; thence South 6°30' West One Hundred Fifty-six and Four-tenths (156.4) feet; thence along a regular curve to the left with a radius of One Hundred (100.0) feet and a distance of Twenty-eight (28.0) feet measured on the arc of the curve; thence South 60°26' West Sixty-Eve (65.0) feet; thence South 9°34' East Eleven Hundred Thirty-four and three-tenth (1134.1) feet; thence South 80°26' West Twelve (12.0) feet; thence South 7°36' East Two Hundred Fifty-seven and Eight tenths (257.8) feet; thence along a regular curve to the right with a radius of Four Hundred Twenty-three (423.0) feet and a distance of Two Hundred Eight-two (202.2) feet measured on the arc of the curve; thence South 23°30' West One Hundred Forty-nine and Eight-tenths (149.8) feet; thence South 61°22' East Seventy-seven (77.0) feet; thence South 20°38' West Five Hundred Forty-five (545.0) feet; thence along a regular curve to the right with a radius of Five Hundred (500.0) feet and a distance of Forty-two (42.0) feet measured on the arc of the curve to a point at which the tangent to the curve bears South 33°39' West; thence North One Hundred Twenty-two (122.0) feet to the Westerly boundary of the D. and R.G.W. Railroad right-of-way; thence North 33°20' East along said boundary line, One Hundred Four and Three-tenths (104.3) feet; thence along a regular curve to the left with a radius of Thirteen Hundred Thirty-two and Seven-tenths (1332.7) feet and a distance of Eight Hundred Fifty-six and Seven-tenths (856.7) feet measured on the arc of the curve; thence North 8°18' West One Hundred Seventy-four (174.0) feet; thence North 9°34' West Fourteen Hundred (1400.0) feet; thence North 6°30' East Seven Hundred Sixteen (716.0) feet to the point of beginning; the net area of the strip from the Utah Power and Light Company below 21.15 acres, more or less.

Beginning at a point on the Northwesterly boundary of the said Railroad right of way from which the Southwest corner of said Section 24 lies South Eleven Hundred Sixty-six (1166.0) feet and West Twenty-seven Hundred Eighty-seven and Four-tenths (2787.4) feet and running thence South One Hundred Twenty-two (122.0) feet to a point on a curve at which the tangent to the curve bears South 33°39' West; thence along the regular curve to the right with a radius of Five Hundred (500.0) feet and a distance of One Hundred Twenty-nine and Two-tenths (129.2) feet measured on the arc of the curve; thence South 48°16' West One Hundred Seventy-five (175.0) feet; thence along a regular curve to the right with a radius of Five Hundred (500.0) feet and a distance of Forty-four (44.0) feet measured on the arc of the curve to a point at which the tangent to the curve bears South 53°25' West; thence North 34°16' East Four Hundred Forty (440.0) feet more or less, to the point of beginning;

**Tract 187**

Beginning at a point on the Northwesterly boundary of said Aqueduct right of way opposite center line Station 253+72.1 from which the West Quarter corner of said Section 26 lies South Four Hundred Twenty (420.0) feet and West Fifteen Hundred Fifty-seven and Two-tenths (1557.2) feet and running thence North  $70^{\circ}34'$  East One Hundred Ninety-one (191.0) feet; thence South  $16^{\circ}09'$  East Ninety-two (92.0) feet; thence South  $62^{\circ}08'$  West One Hundred Fifty (150.0) feet; thence North  $74^{\circ}27'$  West Forty-one (41.0) feet; thence North  $21^{\circ}11'$  West Ninety (90.0) feet, to the point of beginning;

A strip of right of way Sixty-six (66) feet wide containing 3.24 acres, more or less, belonging to the State Road Commission between centerline Stations 228+74.6 and 255+27.6 of said Aqueduct.

The net area of the above described tract is 7.52 acres, more or less.



## Tract 197

A TRACT OF LAND IN THE NORTHEAST QUARTER OF THE SOUTHEAST QUARTER ( $NE\frac{1}{4}SE\frac{1}{4}$ ) OF SEC. FIVE (5), TOWNSHIP SIX (6) SOUTH, RANGE THREE (3) EAST, SALT LAKE BASE AND MERIDIAN, TWO HUNDRED (200.0) FEET WIDE AND INCLUDED BETWEEN TWO LINES EXTENDED TO THE PROPERTY LINES AND EVERYWHERE DISTANT FIFTY (50.0) FEET ON THE SOUTH OR LEFT SIDE AND ONE HUNDRED FIFTY (150.0) FEET ON THE NORTH OR RIGHT SIDE OF THE FOLLOWING DESCRIBED CENTER LINE OF THE SALT LAKE AQUEDUCT FROM STATION 403/24.0 TO STATION 417/51.6, MEASURED AT RIGHT ANGLES AND/OR RADIALLY THERETO. SAID CENTER LINE IS MORE PARTICULARLY DESCRIBED AS FOLLOWS:

BEGINNING AT STATION 403/24.0, A POINT ON THE EAST LINE OF THE DEFENDANT'S PROPERTY IN THE NORTHEAST QUARTER OF THE SOUTHEAST QUARTER ( $NE\frac{1}{4}SE\frac{1}{4}$ ) OF SAID SECTION 5, FROM WHICH POINT THE EAST QUARTER CORNER OF SAID SECTION 5 LIES NORTH TWO HUNDRED NINE AND THIRTY-EIGHT/ONE HUNDREDTHS (209.38) FEET, MORE OR LESS; THENCE SOUTH  $85^{\circ}48'$  WEST FOUR HUNDRED TWENTY-EIGHT (428.0) FEET; THENCE ON A REGULAR CURVE TO THE LEFT WITH A RADIUS OF TWO HUNDRED (200.0) FEET AND A DISTANCE OF ONE HUNDRED NINE AND EIGHT-TENTHS (109.8) FEET AS MEASURED ON THE ARC OF THE CURVE TO STATION 408/61.8 EQUALS EQUATION STATION 408/96.5 AHEAD; THENCE SOUTH  $54^{\circ}21'$  WEST SIXTY-FIVE AND THREE-TENTHS (65.3) FEET; THENCE ON A REGULAR CURVE TO THE LEFT WITH A RADIUS OF FOUR HUNDRED (400.0) FEET AND A DISTANCE OF EIGHTY-FOUR AND THREE-TENTHS (84.3) FEET AS MEASURED ON THE ARC OF THE CURVE; THENCE SOUTH  $42^{\circ}17'$  WEST ONE HUNDRED NINE AND SEVEN-TENTHS (109.7) FEET; THENCE ON A REGULAR CURVE TO THE RIGHT WITH A RADIUS OF TWO HUNDRED FEET AND A DISTANCE OF ONE HUNDRED EIGHTY AND SEVEN-TENTHS (180.7) FEET AS MEASURED ON THE ARC OF THE CURVE; THENCE NORTH  $85^{\circ}57'$  WEST FOUR HUNDRED FIFTEEN AND ONE-TENTH (415.1) FEET TO STATION 417/51.6, A POINT ON THE WEST LINE OF THE DEFENDANT'S PROPERTY, FROM WHICH POINT THE EAST QUARTER CORNER OF SAID SECTION 5 LIES NORTH FOUR HUNDRED EIGHTY-EIGHT AND SIX/ONE-HUNDREDTHS (488.06) FEET AND EAST TWELVE HUNDRED NINETY-FOUR AND SIXTY-TWO/ONE HUNDREDTHS (1294.62) FEET, MORE OR LESS; CONTAINING 6.56 ACRES, MORE OR LESS.

**Tract 204 (no assumptions)**

A strip of land One Hundred Fifty (150) feet wide and included between two lines extended to the property lines and everywhere distant Fifty (50) feet East or to the right and One Hundred (100) feet West or to the left of the center line from Station 550+35.9 to Station 569+22.2 of the Salt Lake Aqueduct measured at right angles thereto; said center line is more particularly described as follows: Beginning at Station 550+35.9, a point on the East line of the Grantor's property line in the Northeast Quarter of the Southwest Quarter (NE $\frac{1}{4}$ SW $\frac{1}{4}$ ) of Section One (1), Township Six (6) South, Range Two (2) East, S.L.B.&M., which is Thirteen Hundred Twenty (1320.0) feet North of the South Quarter corner of Section One (1), Township Six (6) South, Range Two (2) East, S.L.B.&M.; thence North 46°37' West One Thousand Six Hundred Eighty Four and One-tenth (1684.1) feet to Station 567+20.0; thence North 34°23' West Two Hundred Two and Two-tenths (202.2) feet to Station 569+22.2, which is the End Point, more or less. Containing approx. 6.50 acres.

**Tract 214 (Starting point calculated from 215)**

A strip of land One Hundred Fifty (150) feet wide and included between two lines extended to the property lines and everywhere distant Fifty (50) feet East or to the left and One Hundred (100) feet West or to the left of the center line from Station 652+94.7 to Station 673+04.1 of the Salt Lake Aqueduct measured at right angles thereto; said center line is more particularly described as follows: Beginning at Station 673+04.1, a point on the North line of Grantor's property line in the North half of the Northwest Quarter (N $\frac{1}{2}$ NW $\frac{1}{4}$ ) of Section Thirty Five (35), Township Five (5) South, Range Two (2) East, S.L.B.&M., which is 615.4 feet East of the Northwest corner of Section Thirty Five (35), Township Five (5) South, Range Two (2) East, S.L.B.&M.; then South 31°34'30" East Twenty Three and Two-tenths (23.2) feet to Station 672+80.9, thence South 49°17'30" East One Thousand Nine Hundred Eighty Six and Two-tenths (1986.2) feet to Station 652+94.7, which is the End Point, more or less. Containing approx. 6.90 acres.

**Tract 225A**

A strip of land 50 feet wide and included between two lines extended to the property lines and everywhere distant 25 feet North or to the right and 25 feet South or to the left of the following described center line, measured at right angles thereto:

Beginning at a point on the West boundary line of the Salt Lake Aqueduct right of way in the Northeast quarter of the Southwest quarter of Section 22, Township 5 South, Range 2 East, S. L. B. & M., from which point the Southwest corner of said Section 22 lies South 1960 feet and West 2146 feet more or less; thence South  $70^{\circ}11'30''$  West 26.5 feet; thence North  $88^{\circ}40'30''$  West 753.5 feet; thence South  $36^{\circ}39'$  West 501.8 feet; thence South  $53^{\circ}35'30''$  West 378.2 feet to a point on the South line of the Grantor's property from which point the Southwest corner of said Section 22 lies South 1341 feet and West 764 feet more or less.

Containing 1.89 acres.

**Tract 302 (Starting point calculated from 306)**

A strip of land One Hundred Fifty (150) feet wide and included between two lines extended to the property lines and distant Fifty (50) feet East or to the right and One Hundred (100) feet West or to the left of the center line from Station 894+24.7 to Station 898+28.4 (equation 898+20.9) as well as Station 900+20.9 to Station 921+40.9, and Fifty (50) feet East or to the right and One Hundred Fifty (150) feet West of to the left of the center line from Station 898+20.9 to Station 900+20.9, of the Salt Lake Aqueduct measured at right angles thereto; said center line is more particularly described as follows:

Beginning at Station 894+24.7, a point on the East line of Grantor's property line in the East Half of the Southeast Quarter (E $\frac{1}{2}$ SE $\frac{1}{4}$ ) of Section Eight (8), Township Five (5) South, Range Two (2) East, S.L.B.&M., which is 117.1 feet North of the Southwest corner of Section Eight (8), Township Five (5) South, Range Two (2) East, S.L.B.&M.; thence North  $5^{\circ}51'30''$  West One Hundred Fifty Two and Four-tenths (152.4) feet to Station 895+77.1; thence North  $27^{\circ}21'30''$  West One Thousand Fifty and Four-tenths (1050.4) feet to Station 906+20.0; thence North  $20^{\circ}06'30''$  West One Hundred Ninety Three and Six-tenths (193.6) feet to Station 908+13.6; thence North  $40^{\circ}06'30''$  West One Hundred Nine and Nine-tenths (109.9) feet to Station 909+23.5; thence North  $27^{\circ}21'30''$  West Nine Hundred Ninety Six (996.0) feet to Station 918+00.0; thence North  $36^{\circ}09'30''$  West Three Hundred Forty and Nine-tenths (340.9) feet to Station 921+40.9, which is the End Point, more or less. Containing approx. 9.87 acres.

**Tract 305 (Starting point calculated from 306)**

A strip of land One Hundred Twenty Five (125) feet wide and included between two lines extended to the property lines and everywhere distant Fifty (50) feet East or to the left and Seventy Five (75) feet West or

to the right of the center line from Station 950+82.2 to Station 921+40.9 of the Salt Lake Aqueduct measured at right angles thereto; said center line is more particularly described as follows: Beginning at Station 950+82.2, a point on the West line of Grantor's property line in the Northeast Quarter (NE $\frac{1}{4}$ ) of Section Eight (8), Township Five (5) South, Range Two (2) East, S.L.B.&M., which is 35.2 feet South of the North Quarter corner of Section Eight (8), Township Five (5) South, Range Two (2) East, S.L.B.&M.; thence South 25°50'15" East Twenty One Hundred Forty Four and Five-tenths (2144.5) feet to Station 929+37.7; thence South 36°09'30" East Seven Hundred Ninety Six and Eight-tenths (796.8) feet to Station 921+40.9, which is the End Point, more or less. Containing approx. 8.31 acres.

#### Tract 305A

A strip of land 50 feet wide and included between two lines extended from the South line of the Grantor's property to the West line of the Salt Lake Aqueduct right of way and everywhere distant 25 feet on the right or to the South and 25 feet on the left or to the North of the following described center line measured at right angles thereto. Said center line is more particularly described as follows:

Beginning at a point on the South line of the Grantor's property in the Southwest quarter (SW $\frac{1}{4}$ ) of the Northeast quarter (NE $\frac{1}{4}$ ) of Section 8, Township 5 South, Range 2 East, S.L.B. and M., from which point the East quarter (E $\frac{1}{4}$ ) corner of said Section 8 bears East 2568.1 feet, more or less; thence North 2° 21' 30" West 494.5 feet; thence North 72° 41' 30" East 263.3 feet; thence North 29° 04' East 374.2 feet; thence North 56° 03' East 185.7 feet, more or less, to a point on the West line of the Salt Lake Aqueduct right of way, from which point the East quarter (E $\frac{1}{4}$ ) corner of Section 8 lies South 1003.5 feet and East 1999.9 feet, more or less.

Containing 1.5 acres, more or less.

**Tract 307** (Starting point copied from 306. Some distances and curve's radiuses are scaled from the map. Curves are assumed to be normal curves.)

A strip of land One Hundred Fifty (150) feet wide and included between two lines extended to the property lines and everywhere distant One Hundred (100) feet West or to the left and Fifty (50) feet East or to the right of that portion of the following described center line of what is known as the Salt Lake Aqueduct from approximately Station 951+22.0 to 981+71.7 and One Hundred (100) feet wide and included between two lines extended to the property lines everywhere distant Seventy Five (75) feet West or to the left and Twenty Five (25) feet East or to the right from approximately 981+71.7 to 995+32.9 measured

at right angles thereto; said center line is more particularly described as follows:

Beginning at Station 951+22.0, a point on the South line of Grantor's property line in the West half ( $W\frac{1}{2}$ ) of Section Five (5), Township Five (5) South, Range Two (2) East, S.L.B.&M., which is West Seventeen and Thirty Five-hundredths (17.35) feet from the South quarter-corner of Section Five (5), Township Five (5) South, Range Two (2) East, S.L.B.&M.; thence North  $25^{\circ}50'15''$  West Two Hundred Sixty Three and Six-tenths (263.6) feet; thence North  $10^{\circ}50'15''$  West Six Hundred Seventy Six and Six-tenths (676.6) feet; thence along a regular curve to the left with a radius of One Hundred (100.0) feet and a distance of Ninety Three and Eight-tenths (93.8) feet measured on the arc of the curve; thence North  $64^{\circ}35'$  West Five Hundred Fourteen (514.0) feet; thence along a regular curve to the right with a radius of One Hundred (100.0) feet and a distance of Eighty Three (83.0) feet measured on the arc of the curve; thence North  $17^{\circ}01'$  West Fourteen Hundred Six and Three-tenths (1406.3) feet to Station 981+71.7; thence North  $17^{\circ}01'$  West Thirteen Hundred Sixty One and Two-tenths (1361.2) feet to Station 995+32.9, which is the End Point, which is South Thirteen Hundred Twenty (1320.0) feet and East One Thousand Twenty Six and Five-tenths (1026.5) feet from the Northwest corner of Section Five (5), Township Five (5) South, Range Two (2) East, S.L.B.&M., more or less. Containing approx. 13.52 acres.

**Tract 314B & Tract 315 (Starting point calculated from 317)**

A strip of land One Hundred Twenty Five (125) feet wide and included between two lines extended to the property lines and everywhere distant Fifty (50) feet East or to the left and Seventy Five (75) feet West or to the right of the center line from Station 1067+55.0 to Station 1066+28.4 of the Salt Lake Aqueduct measured at right angles thereto; said center line is more particularly described as follows: Beginning at Station 1067+55.0, a point on the Northwest line of Grantor's property line in the South half of the Northwest quarter ( $S\frac{1}{2}NW\frac{1}{4}$ ) of Section Thirty One (31), Township Four (4) South, Range Two (2) East, S.L.B.&M., which is South Sixteen Hundred Fifty Eight and Eight-tenths (1658.8) feet and East Twelve Hundred Nine and Four-tenths (1209.4) feet of the Northwest corner of Section Thirty One (31), Township Four (4) South, Range Two (2) East, S.L.B.&M.; thence South  $48^{\circ}31'30''$  East One Hundred Twenty Six and Six-tenths (126.6) feet to Station 1066+28.4, which is the End Point, more or less. Containing approx. 0.42 acres.

**Tract 318 (Starting point calculated from 317)**

A strip of land One Hundred Twenty Five (125) feet wide and included between two lines extended to the property lines and everywhere distant Fifty (50) feet East or to the right and Seventy Five (75) feet West or to the left of the center line from Station 1071+86.0 to Station 1073+35.0 of the Salt Lake Aqueduct measured at right angles thereto; said center line is more particularly described as follows: Beginning at Station 1071+86.0, a point on the South line of Grantor's property line in the Northwest quarter of the Northwest quarter ( $NW\frac{1}{4}NW\frac{1}{4}$ ) of Section Thirty One (31), Township Four (4) South, Range Two (2) East, S.L.B.&M., which is South Thirteen Hundred Seventy Three and Four-tenths (1373.4) feet and East Eight Hundred Eighty Six and Five-tenths (886.5) feet of the Northwest corner of Section Thirty One (31), Township Four (4) South, Range Two (2) East, S.L.B.&M.; thence North

48°31'30" West One Hundred Forty Nine (149.0) feet to Station 1073+35.0, which is the End Point, more or less. Containing approx. 0.43 acres.

**Tract 321 (Starting point calculated from 320)**

A strip of land One Hundred Twenty Five (125) feet wide and included between two lines extended to the property lines and everywhere distant Fifty (50) feet East or to the right and Seventy Five (75) feet West or to the left of the center line from Station 1083+71.0 to Station 1084+20.0 of the Salt Lake Aqueduct measured at right angles thereto; said center line is more particularly described as follows: Beginning at Station 1083+71.0, a point on the East line of Grantor's property line in the Northeast quarter of the Northeast quarter (NE~~1~~NE~~4~~) of Section Thirty Six (36), Township Four (4) South, Range One (1) East, S.L.B.&M., which is South Five Hundred Eighty Eight and Five-tenths (588.5) feet of the Northeast corner of Section Thirty Six (36), Township Four (4) South, Range One (1) East, S.L.B.&M.; thence North 48°31'30" West Forty Nine (49.0) feet to Station 1084+20.0, which is the End Point, more or less. Containing approx. 0.14 acres.

**Tract 325 (Starting point calculated from 323)**

A strip of land One Hundred Twenty Five (125) feet wide and included between two lines extended to the property lines and everywhere distant Fifty (50) feet East or to the right and Seventy Five (75) feet West or to the left of the center line from Station 1091+75.0 to Station 1092+51.0 of the Salt Lake Aqueduct measured at right angles thereto; said center line is more particularly described as follows: Beginning at Station 1091+75.0, a point on the South line of Grantor's property line in the Northeast quarter of the Northeast quarter (NE~~1~~NE~~4~~) of Section Thirty Six (36), Township Four (4) South, Range One (1) East, S.L.B.&M., which is South Fifty Six (56.0) feet and West Six Hundred Three and Eight-tenths (603.8) feet of the Northeast corner of Section Thirty Six (36), Township Four (4) South, Range One (1) East, S.L.B.&M.; thence North 48°31'30" West Seventy Six (76.0) feet to Station 1092+51.0, which is the End Point, more or less. Containing approx. 0.22 acres.

**Tract 328**

A strip of land in the Southeast quarter of Section 25, Township 4 South, Range 1 East, Salt Lake Base and Meridian, in the County of Utah, State of Utah, 125 feet wide and included between two lines extended to the property lines and everywhere distant 50 feet East or to the Right and 75 feet West or to the Left of the following described center line of the Salt Lake Aqueduct from Station 1101+89.0 to Station 1110+88.0, measured at right angles thereto. Said center line is more particularly described as follows:

Beginning at Station 1101+89.0 a point on the East line of the Grantor's property in the Southeast quarter of said Section 25, from which point the Southeast corner of said Section 25 lies South 615.5 feet and East 1363.5 feet, more or less; thence North 48° 31' 30" West 899.0 feet, more or less, to Station 1110+88.0, a point on the West line of the Grantor's property, from which point the Southeast corner of said Section 25 lies South 1210.9 feet and East 2037.1 feet, more or less.

**Tract 331 (Starting point calculated from 330-A)**

A strip of land One Hundred Twenty Five (125) feet wide and included between two lines extended to the property lines and everywhere distant Fifty (50) feet East or to the right and Seventy Five (75) feet West or to the left of the center line from Station 1123+82.0 to Station 1124+83.0 of the Salt Lake Aqueduct measured at right angles thereto; said center line is more particularly described as follows:

Beginning at Station 1123+82.0, a point on the East line of Grantor's property line in the Southwest quarter (SW<sup>4</sup>) of Section Twenty Five (25), Township Four (4) South, Range One (1) East, S.L.B.&M., which is North Two Thousand Sixty Seven and Nine-tenths (2067.9) feet and West Three Thousand Six and Six-tenths (3006.6) feet of the Southeast corner of Section Twenty Five (25), Township Four (4) South, Range One (1) East, S.L.B.&M.; thence North 48°31'30" West One Hundred One (101.0) feet to Station 1124+83.0, which is the End Point, more or less. Containing approx. 0.29 acres.

**Tract 346A**

A strip of land fifty (50) feet wide and included between two lines extended to the property lines and everywhere equally distant Twenty-five (25.0) feet on each side of that portion of the following described center line of what is known as Alpine-Draper Tunnel between Station 25+32.6 and Station 71+28.5 measured at right angles thereto. Said center line is more particularly described as follows:

Beginning at Station 25+32.6, a point on the South line of the Grantors' property in the Southeast Quarter (SE $\frac{1}{4}$ ) of Section Fifteen (15), Township Four (4) South, Range One (1) East, Salt Lake Base and Meridian, from which point the Southeast corner of said Section 15 bears East Five Hundred Seventy-eight and Eight-tenths (578.8) feet; thence North 30° 30' West Forty-five Hundred Ninety-five and Nine-tenths (4595.9) feet to Station 71+28.5, a point on the North line of the Grantors' property from which point the Southeast corner of said Section 15 bears South Thirty-nine Hundred Sixty (3960.0) feet and East Twenty-nine Hundred Eleven and Five-tenths (2911.5) feet; containing 5.28 acres, more or less.

Excepting and reserving all water rights thereunto appertaining which have been or now are used on said premises by the said Grantors, or their predecessors in interest; and reserving also to the grantors a perpetual right to graze the lands herein described.

It is understood and agreed that the Grantee herein or its successors in interest shall not construct any fences on the lands described herein that will interfere with the grazing rights herein reserved.



**Tract 348A**

A strip of land 50 feet wide and included between two lines extended to the property lines and everywhere equally distant 25 feet on each side of that portion of the following described center line known as the Alpine-Draper Tunnel between Station 86460.5 to Station 114490.2 measured at right angles thereto; said center line is more particularly described as follows:

Beginning at Station 86460.5 a point on the South line of the Grantors' property in the Southwest Quarter of Section 10, T. 4 S., R. 1 E., S.L.B. & M. from which point the NW corner of said Section 10 bears North 5078.2 feet and West 2667.8 feet; thence N.  $30^{\circ}30'$  W. 2829.7 feet to Station 114490.2 a point on the North line of the Grantors' property from which point the NW corner of said Section 10 bears N. 2640 feet and West 1231.6 feet.

Containing 3.25 acres, more or less.

Blow Off Sta. 193+59

A strip of land Forty (40) feet wide and included between two lines extended to the property lines and everywhere distant Twenty (20) feet to the right and Twenty (20) feet to the left of the center line of the drainage line; said center line is more particularly described as follows:

Beginning at Station 193+59, a point on the Salt Lake Aqueduct in the South half on the Southwest Quarter (S $\frac{1}{2}$ SW $\frac{1}{4}$ ) of Section Twenty Four (24), Township Five (5) South, Range Three (3) East, S.L.B.&M., which is North 66°34'43" East Thirteen Hundred Sixty Nine and One-tenth (1369.1) feet from the Southwest Quarter corner of Section Twenty Four (24), Township Five (5) South, Range Three (3) East, S.L.B.&M.; thence South 34°04'21" East One Hundred Twenty Three (123.0) feet, which is the End Point, more or less.

Blow Off Sta. 239+88

A strip of land Forty (40) feet wide and included between two lines extended to the property lines and everywhere distant Twenty (20) feet to the right and Twenty (20) feet to the left of the center line of the drainage line; said center line is more particularly described as follows:

Beginning at Station 239+88, a point on the Salt Lake Aqueduct in the Southwest Quarter of the Northeast Quarter (SW $\frac{1}{4}$ NE $\frac{1}{4}$ ) of Section Twenty Six (26), Township Five (5) South, Range Three (3) East, S.L.B.&M., which is South 50°40'18" West Thirty One Hundred Thirty One and Five-tenths (3131.5) feet from the Northwest Quarter corner of Section Twenty Six (26), Township Five (5) South, Range Three (3) East, S.L.B.&M.; thence South 0°45'10" East Two Hundred Eighty and Nine-tenths (280.9) feet, which is the End Point, more or less.

Blow Off Sta. 390+74.1

A strip of land Forty (40) feet wide and included between two lines extended to the property lines and everywhere distant Twenty (20) feet to the right and Twenty (20) feet to the left of the center line of the drainage line; said center line is more particularly described as follows:

Beginning at Station 390+74, a point on the Salt Lake Aqueduct in the Southeast Quarter of the Southwest Quarter (SE $\frac{1}{4}$ SW $\frac{1}{4}$ ) of Section Thirty Three (33), Township Five (5) South, Range Three (3) East, S.L.B.&M., which is North 47°34'26" West Three Hundred Fifty Five (355.0) feet from the South Quarter corner of Section Thirty Three (33), Township Five (5) South, Range Three (3) East, S.L.B.&M.; thence North 50°32'12" West One Hundred Sixty Five and Five-tenths (165.5) feet; thence North 43°41'29" West Fifty Six (56.0) feet; thence North 65°51'28" West One Hundred Forty Nine and Nine-tenths (149.9) feet, which is the End Point, more or less.

Blow Off Sta. 571+14.5

A strip of land Forty (40) feet wide and included between two lines extended to the property lines and everywhere distant Twenty (20) feet to the right and Twenty (20) feet to the left of the center line of the drainage line; said center line is more particularly described as follows:

Beginning at Station 571+14.5, a point on the Salt Lake Aqueduct in the West Half of the West Half ( $W\frac{1}{2}W\frac{1}{2}$ ) of Section One (10), Township Six (6) South, Range Two (2) East, S.L.B.&M.; which is North  $82^{\circ}49'$  East Eleven Hundred Ninety Four and Six-tenths (1194.6) feet from the West Quarter corner of Section One (10), Township Six (6) South, Range Two (2) East, S.L.B.&M.; thence South  $55^{\circ}29'13''$  West Eighty and Five-tenths (80.5) feet; thence South  $67^{\circ}43'17''$  West Twenty Four and Five-tenths (24.5) feet; thence South  $28^{\circ}49'39''$  West Sixteen and Four-tenths (16.4) feet; thence South  $67^{\circ}53'06''$  West Forty Four and Four-tenths (44.4) feet; thence South  $60^{\circ}19'19''$  West Sixty Five and Eight-tenths (65.8) feet; thence South  $49^{\circ}43'29''$  West Twenty Seven and Six-tenths (27.6) feet; thence South  $9^{\circ}57'51''$  East Thirty Seven and Nine-tenths (37.9) feet; thence South  $42^{\circ}51'$  West Ninety Nine and Nine-tenths (99.9) feet, which is the End Point, more or less.

Blow Off Sta. 671+79

A strip of land Forty (40) feet wide and included between two lines extended to the property lines and everywhere distant Twenty (20) feet to the right and Twenty (20) feet to the left of the center line of the drainage line; said center line is more particularly described as follows:

Beginning at Station 671+79, a point on the Salt Lake Aqueduct in the Northwest Quarter of the Northwest Quarter ( $NW\frac{1}{4}NW\frac{1}{4}$ ) of Section Thirty Five (35), Township Five (5) South, Range Two (2) East, S.L.B.&M., which is South  $82^{\circ}59'07''$  East Seven Hundred Three and Six-tenths (703.6) feet from the Northwest Quarter of Section Thirty Five (35), Township Five (5) South, Range Two (2) East, S.L.B.&M.; thence South  $40^{\circ}44'41''$  West Sixty Nine (69.0) feet; thence South  $67^{\circ}35'20''$  West Fifty Two and Two-tenths (52.2) feet; thence South  $76^{\circ}14'30''$  West Eighteen and Five-tenths (18.5) feet; thence North  $87^{\circ}38'39''$  West Thirty Five and Eight-tenths (35.8) feet; thence South  $57^{\circ}27'$  West Twenty Three and Four-tenths (23.4) feet; thence South  $89^{\circ}24'51''$  West Nineteen and Six-tenths (19.6) feet; thence North  $49^{\circ}21'42''$  West Twenty and One-tenth (20.1) feet; thence North  $66^{\circ}22'02''$  West Thirty Eight and One-tenth (38.1) feet; thence North  $79^{\circ}22'32''$  West Fourteen and Nine-tenths (14.9) feet; thence South  $63^{\circ}01'15''$  West Twenty Eight and Five-tenths (28.5) feet; thence South  $89^{\circ}26'22''$  West Sixty Seven and Five-tenths (67.5) feet; thence South  $78^{\circ}41'24''$  West Thirty Eight (38.0) feet; thence North  $80^{\circ}35'55''$  West Twenty Three and One-tenth (23.1) feet; thence South  $42^{\circ}05'33''$  West Twelve and Six-tenths (12.6) feet; thence South  $4^{\circ}46'$  West Fifteen and Eight-tenths (15.8) feet; thence South  $53^{\circ}46'02''$  West Thirteen and One-tenth (13.1) feet; thence South  $75^{\circ}43'20''$  West Sixty One and Six-tenths (61.6) feet; thence South  $53^{\circ}08'08''$  West Forty Two and Four-tenths (42.4) feet; thence South  $80^{\circ}25'05''$  Seventy Three and Two-tenths (73.2) feet; thence South  $86^{\circ}18'25''$  West One Hundred Five and One-tenth (105.1) feet, which is the End Point, more or less.

Blow Off Sta. 685+22.5

A strip of land Sixty (60) feet wide and included between two lines extended to the property lines and everywhere distant Twenty (20) feet to the right and Forty (40) feet to the left of the center line of the drainage line; said center line is more particularly described as follows:

Beginning at Station 685+22.5, a point on the Salt Lake Aqueduct in the Southeast Quarter of the Southeast Quarter (SE $\frac{1}{4}$ SE $\frac{1}{4}$ ) of Section Twenty Seven (27), Township Five (5) South, Range Two (2) East, S.L.B.&M., which is North 0°43'50" West One Thousand Forty Five and Nine-tenths (1045.9) feet from the Southeast Quarter of Section Twenty Seven (27), Township Five (5) South, Range Two (2) East, S.L.B.&M.; thence South 69°38'35" West Forty Three and Five-tenths (43.5) feet; thence North 84°55'04" West Thirteen and Nine-tenths (13.9) feet; thence North 47°31'47" West Thirty Two and Five-tenths (32.5) feet; thence South 77°00'19" West Twenty and Three-tenths (20.3) feet; thence South 54°36'13" West Thirty Nine and Six-tenths (39.6) feet; thence South 67°57'18" West Eighty One and Seven-tenths (81.7) feet; thence South 80°53'34" West Ten and Six-tenths (10.6) feet; thence North 82°51'46" West Seventeen and Six-tenths (17.6) feet; thence South 79°19'42" West Seventeen and Six-tenths (17.6) feet; thence South 65°38'17" West Fifty One and Five-tenths (51.5) feet; thence South 55°38'47" West Nineteen and Six-tenths (19.6) feet; thence South 65°59'07" West Fifty Four and Seven-tenths (54.7) feet; thence South 72°46'41" West Ten and Six-tenths (10.6) feet; thence South 84°16' West Five (5.0) feet, which is the End Point, more or less.

Blow Off Sta. 782+37

A strip of land Forty (40) feet wide and included between two lines extended to the property lines and everywhere distant Twenty (20) feet to the right and Twenty (20) to the left of the center line of the drainage line; said center line is more particularly described as follows:

Beginning at Station 782+37, a point on the Salt Lake Aqueduct in the Northwest Quarter of the Northwest Quarter (NW $\frac{1}{4}$ NW $\frac{1}{4}$ ) of Section Twenty Two (22), Township Five (5) South, Range Two (2) East, S.L.B.&M., which is South 38°01'11" East Fourteen Hundred Forty One and Eight-tenths (1441.8) feet from the Northwest Quarter of Section Twenty Two (22), Township Five (5) South, Range Two (2) East, S.L.B.&M.; thence South 57°40'16" West One Hundred Eighty Nine and Seven-tenths (189.7) feet, which is the End Point, more or less.

Blow Off Sta. 842+59.1

A strip of land Forty (40) feet wide and included between two lines extended to the property lines and everywhere distant Twenty (20) feet to the right and Twenty (20) feet to the left of the center line of the drainage line; said center line is more particularly described as follows:

Beginning at Station 842+59.1, a point on the Salt Lake Aqueduct in the North Half of the Southwest Quarter (~~NE~~~~SW~~~~4~~) of Section Sixteen (16), Township Five (5) South, Range Two (2) East, S.L.B.&M., which is South 85°23'32" West Seventeen Hundred Thirty Nine and Six-tenths (1739.6) feet from the West Quarter corner of Section Sixteen (16), Township Five (5) South, Range Two (2) East, S.L.B.&M.; thence South 55°46'30" West Forty Nine and Eight-tenths (49.8) feet; thence South 32°22'40" West Twenty Five and Six-tenths (25.6) feet; thence South 49°35'56" West Two Hundred Thirty Four and Two-tenths (234.2) feet; thence South 12°12'34" West Sixty One and Seven-tenths (61.7) feet; thence South 33°47'10" West Fifty Six and Three-tenths (56.3) feet; thence South 42°15'13" West Fifty Seven and Nine-tenths (57.9) feet; thence South 51°38'46" West One Hundred Thirty One and Nine-tenths (131.9) feet; thence South 23°58'22" West Fifty Six (56.0) feet; thence South 50°09'30" West One Hundred One and Five-tenths (101.5) feet; thence South 68°49'25" West Thirty Seven and Three-tenths (37.3) feet; thence South 50°42'48" West One Hundred Forty Four and Five-tenths (144.5) feet; thence South 39°50'31" West Ninety Six and Five-tenths (96.5) feet, which is the End Point, more or less.

Blow Off Sta. 885+25.9

A strip of land Forty (40) feet wide and included between two lines extended to the property lines and everywhere distant Twenty (20) feet to the right and Twenty (20) feet to the left of the center line of the drainage line; said center line is more particularly described as follows:

Beginning at Station 885+25.9, a point on the Salt Lake Aqueduct in the Northeast Quarter of the Northeast Quarter (~~NE~~~~NE~~~~4~~) of Section Seventeen (17) and the Northwest Quarter of the Northwest Quarter (~~NW~~~~NW~~~~4~~) of Section Sixteen (16), both Township Five (5) South, Range Two (2) East, S.L.B.&M., which is South 30°18'53" East Seven Hundred Sixty Seven and Three-tenths (767.3) feet from the Northwest Quarter corner of Section Sixteen (16) or the Northeast Quarter corner of Section Seventeen (17), both Township Five (5) South, Range Two (2) East, S.L.B.&M.; thence South 49°51'29" West Fifty Nine and Two-tenths (59.2) feet; thence South 89°37'44" West Sixty One and Seven-tenths (61.7) feet; thence North 70°43'50" West One Hundred and Two-tenths (104.2) feet; thence North 84°23'27" West One Hundred Thirty Four and Two-tenths (134.2) feet; thence South 77°22'38" West Twenty Six and Five-tenths (26.5) feet; thence South 58°04'36" West Thirty Seven and Eight-tenths (37.8) feet; thence South 73°34'04" West One Hundred Sixteen and One-tenth (116.1) feet; thence South 33°16'26" West Thirty Three and Two-tenths (33.2) feet; thence South 19°32'52" West Seventy Four and Six-tenths (74.6) feet; thence South 43°22'27" West Fifteen (15.0) feet; thence South 18°12'49" East Nine and Eight-tenths (9.8) feet; thence South 49°08'29" West One Hundred Fifty four and One-tenth (154.1) feet; thence South 68°02'44" West Seventy Two and Three-tenths (72.3) feet, which is the End Point, more or less.

Blow Off Sta. 1060+02.2

A strip of land Forty (40) feet wide and included between two lines extended to the property lines and everywhere distant Twenty (20) feet to the right and Twenty (20) feet to the left of the center line of the drainage line; said center line is more particularly described as follows:

Beginning at Station 1060+02.2, a point on the Salt Lake Aqueduct in the Southeast Quarter of the Northwest Quarter (SE $\frac{1}{4}$ NW $\frac{1}{4}$ ) of Section Thirty One (31), Township Four (4) South, Range Two (2) East, S.L.B.&M., which is North 73°44'01" East Eighteen Hundred Sixty Seven (1867.0) feet from the West Quarter corner of Section Thirty One (31), Township Four (4) South, Range Two (2) East, S.L.B.&M.; thence South 36°21'36" West Three Hundred Twenty Nine and Six-tenths (329.6) feet; thence South 36°10'13" West Five Hundred Twenty Two and Nine-tenths (522.9) feet, which is the End Point, more or less.

Blow Off Sta. 1140+55.2

A strip of land Forty (40) feet wide and included between two lines extended to the property lines and everywhere distant Twenty (20) feet to the right and Twenty (20) feet to the left of the center line of the drainage line; said center line is more particularly described as follows:

Beginning at Station 1140+55.2, a point on the Salt Lake Aqueduct in the Southwest Quarter of the Northwest Quarter (SW $\frac{1}{4}$ NW $\frac{1}{4}$ ) of Section Twenty Five (25), Township Four (4) South, Range One (1) East, S.L.B.&M., which is North 62°06'40" East Twelve Hundred Thirty Four and Nine-tenths (1234.9) feet from the West Quarter corner of Section Twenty Five (25), Township Four (4) South, Range One (1) East, S.L.B.&M.; thence South 62°50'11" West Three Hundred Fifty One and Four-tenths (351.4) feet, which is the End Point, more or less.

**Exhibit B legal description**

Section Twenty-Seven (27), Township Five (5) South, Range Three (3) East, S.L.B.&M.; and  
Section Thirty-Four (34), Township Five (5) South, Range Three (3) East, S.L.B.&M.; and  
Section Thirty-Three (33), Township Five (5) South, Range Three (3) East, S.L.B.&M.; and

Section Four (4), Township Six (6) South, Range Three (3) East, S.L.B.&M.; and  
Section Five (5), Township Six (6) South, Range Three (3) East, S.L.B.&M.; and  
Section Six (6), Township Six (6) South, Range Three (3) East, S.L.B.&M.; and

Section One (1), Township Six (6) South, Range Two (2) East, S.L.B.&M.; and  
Section Two (2), Township Six (6) South, Range Two (2) East, S.L.B.&M.; and

Section Thirty-Five (35), Township Five (5) South, Range Two (2) East, S.L.B.&M.; and  
Section Thirty-Three (34), Township Five (5) South, Range Two (2) East, S.L.B.&M.; and  
Section Twenty-Six (26), Township Five (5) South, Range Two (2) East, S.L.B.&M.; and  
Section Twenty-Seven (27), Township Five (5) South, Range Two (2) East, S.L.B.&M.; and  
Section Twenty-Two (22), Township Five (5) South, Range Two (2) East, S.L.B.&M.; and  
Section Twenty-One (21), Township Five (5) South, Range Two (2) East, S.L.B.&M.; and  
Section Sixteen (16), Township Five (5) South, Range Two (2) East, S.L.B.&M.; and  
Section Seventeen (17), Township Five (5) South, Range Two (2) East, S.L.B.&M.; and  
Section Eight (8), Township Five (5) South, Range Two (2) East, S.L.B.&M.; and  
Section Five (5), Township Five (5) South, Range Two (2) East, S.L.B.&M.; and  
Section Six (6), Township Five (5) South, Range Two (2) East, S.L.B.&M.; and

Section Thirty-One (31), Township Four (4) South, Range Two (2) East, S.L.B.&M.; and

Section Thirty-Six (36), Township Four (4) South, Range One (1) East, S.L.B.&M.; and  
Section Twenty-Five (25), Township Four (4) South, Range One (1) East, S.L.B.&M.; and  
Section Twenty-Six (26), Township Four (4) South, Range One (1) East, S.L.B.&M.