

WHEN RECORDED, MAIL TO:
Jeanie Brierley and Ryan J. Brierley
3053 South 2000 West
Syracuse, UT 84075

E 2889354 B 6338 P 701
RICHARD T. MAUGHAN
DAVIS COUNTY, UTAH RECORDER
8/26/2015 1:53:00 PM
FEE \$14.00 Pgs: 1
DEP eCASH REC'D FOR NORTH AMERICAN TITLE LLO

WARRANTY DEED


Jeanie Brierley and Ryan J Brierley, wife and husband, grantor, hereby CONVEY and WARRANT to Ryan J Brierley and Jean Marie Brierley, husband and wife as joint tenants, grantee for the sum of TEN AND NO/100-----DOLLARS, and other good and valuable considerations the following described tract of land in Davis County, State of Utah, to-wit:

Commencing at a point 1880 feet South and 30 feet East of the Northwest corner of Section 22, Township 4 North, Range 2 West, Salt Lake Base and Meridian; thence East 218 feet; thence South 100 feet; thence West 218 feet; thence North 100 feet to the point of Beginning.


Tax ID No.: 12-105-0060

Subject to current general taxes, easements, restrictions, rights of way and reservations appearing of record.

WITNESS the hand of said grantors, this 21st day of August, 2015.



Jeanie Brierley




Ryan Brierley

STATE OF UTAH

COUNTY OF DAVIS

On this 21st day of August, 2015, personally appeared before me Jeanie Brierley and Ryan J. Brierley, the signers of the above instrument, who duly acknowledged to me that they executed the same.



Notary Public

My Commission Expires: 12-02-2017

