

Ent: 395028 - Pg 1 of 30
Date: 1/31/2014 4:11:00 PM
Fee: \$115.00
Filed By: eCASH
Jerry M. Houghton, Recorder
Tooele County Corporation
For: First American NCS - South Temple

WHEN RECORDED RETURN TO:

Ninigret Depot, L.C.
1700 South 4650 West
Salt lake City, Utah 84104
Attn: Randolph G. Abood

Tax Parcel Nos. See Exhibit A

Space above for County Recorder's Use

LOOP LINE, RAIL, AND RAIL SERVICE AGREEMENT

THIS LOOP LINE, RAIL, AND RAIL SERVICE AGREEMENT (the "Agreement") is made effective this 31st day of January, 2014, by and between PETERSON INDUSTRIAL PROPERTIES, LLC, a Utah limited liability company ("Peterson"), JADE STREET ENTERPRISES, L.L.C., a Utah limited liability company ("Jade Street," together with Peterson, "Provider"), NINIGRET DEPOT, L.C., a Utah limited liability company ("Recipient") (Provider and Recipient are sometimes referred to herein collectively as the "Parties" and individually as a "Party"), with reference to the following:

A. Peterson and Recipient are parties to that certain Real Estate Purchase Agreement and Escrow Instructions, dated July 12, 2013 (the "Purchase Agreement"), regarding certain real properties situated in Tooele County, State of Utah.

B. Pursuant to the Purchase Agreement, Peterson is acquiring from Recipient certain real property located in Tooele County, Utah (the "Transaction Property"), more particularly described in Exhibit B attached hereto and incorporated herein by this reference.

C. In addition to the Transaction Property, Jade Street, an entity affiliated with Peterson, owns other real property located adjacent to the Transaction Property, which real property is described in Exhibit C, attached hereto and incorporated herein by this reference (the "Provider's Existing Property," together with the Transaction Property, the "Provider Property").

D. Recipient owns that certain real property located near the Provider Property, as described in Exhibit D, attached hereto and incorporated herein by this reference (the "Recipient Property").

E. As a condition of Recipient's agreement to sell the Transaction Property to Peterson, Provider has agreed to grant and convey to Recipient: (i) easements on the Provider Property for the purposes described below; (ii) provide rail extension services to Recipient and the Recipient Property; and (iii) provide rail services on existing and future rails that are located on, or that benefit the Recipient Property, all in accordance with and subject to the terms and conditions of this Agreement.

FOR GOOD AND VALUABLE CONSIDERATION, the receipt and consideration of which are hereby acknowledged, the Parties agree as follows:

1. Grant of Easement. Provider hereby grants to Recipient, its successors and assigns, for the benefit of the Recipient Property, a perpetual, nonexclusive easement

delivered will be deemed to be an original, and all such counterparts shall be deemed to constitute one and the same instrument. For convenience in recording, signature pages from multiple counterparts may be detached from their counterparts and attached to a single counterpart to be recorded.

[Remainder of Page Intentionally Left Blank]

IN WITNESS WHEREOF, the Parties have executed this Agreement as of the date set forth above.

Peterson: PETERSON INDUSTRIAL PROPERTIES, LLC, a Utah limited liability company


By: [Signature]
Name: ROGER PETERSON
Title: MANAGER

STATE OF UTAH)
 : ss.
COUNTY OF SALT LAKE)

The foregoing instrument was acknowledged before me on the 31ST day of JAN, 2014, by ROGER PETERSON, the Manager of PETERSON INDUSTRIAL PROPERTIES, LLC, a Utah limited liability company.

My Commission Expires: 7-9-14

[Signature]
Notary Public
Residing at UTAH



JADE STREET ENTERPRISES, L.L.C., a Utah limited liability company


By: [Signature]
Name: ROGER PETERSON
Title: MANAGER

STATE OF UTAH)
 : ss.
COUNTY OF SALT LAKE)

The foregoing instrument was acknowledged before me on the 31ST day of JAN, 2014, by ROGER PETERSON, the Manager of JADE STREET ENTERPRISES, L.L.C., a Utah limited liability company.

My Commission Expires: 7-9-14

[Signature]
Notary Public
Residing at UTAH




Recipient:

NINIGRET DEPOT, L.C.,


a Utah limited liability company

By: The Ninigret Group, L.C.,
a Utah limit liability company

Its: Manager


By: 
Randolph G. Abood, Manager


STATE OF Utah)
)
COUNTY OF Salt Lake)

On 1-31-2014, before me, , a Notary Public, personally appeared Randolph G. Abood, who proved to me on the basis of satisfactory evidence to be the person(s) whose name(s) is/are subscribed to the within instrument, and acknowledged to me that he/she/they executed the same in his/her/their authorized capacity(ies), and that by his/her/their signature(s) on the instrument the person(s), or the entity upon behalf of which the person(s) acted, executed the instrument.

I certify under PENALTY OF PERJURY under the laws of the State of Utah that the foregoing paragraph is true and correct.

WITNESS my hand and official seal.

Signature  (Seal)



**EXHIBIT A
TO
EASEMENT AGREEMENT**

(TAX PARCEL NOS.)

Tax ID No.'s 17-009-0-1302, 17-009-0-1303, Tax ID No. 17-044-0-1804, Tax ID No.'s 17-092-0-3001, 17-092-0-3002, 17-092-0-3003, 17-092-0-3004, Tax ID No.'s 17-067-0-3501, 17-067-0-3502, Tax ID No. 17-069-0-3601, Tax ID No. 17-070-0-3702, Tax ID No. 16-004-0-0002, PART OF Tax ID No. 02-017-0-0071, PART OF Tax ID No. 02-132-0-0030, Tax ID No. 18-034-0-0001, Tax ID No. 18-034-0-0002, Tax ID No. 15-075-0-0004, Tax ID No. 15-018-0-0002, Tax Parcel No. 17-044-0-1803, Tax Parcel No. 17-075-0-4002, Tax Parcel No. 02-017-0-0069, Tax Parcel No. 01-073-0-0070, Tax Parcel No. 03-036-0-0025, Tax Parcel No. 02-017-0-0073, Tax Parcel No. 17-009-0-1304, Tax Parcel No. 02-132-0-0029, Tax Parcel No. 18-013-0-801A, 16-005-0-0102, 16-005-0-0104, 17-063-0-3101, 17-063-0-3102, 17-064-0-3201, 17-064-0-3202, 17-065-0-3301, 17-066-0-3401, 17-039-0-3802.

**EXHIBIT B
TO
EASEMENT AGREEMENT**

(DESCRIPTION OF TRANSACTION PROPERTY)

The real property referenced in the foregoing instrument as the "Transaction Property" is located in Tooele County, Utah and is more particularly described as:

PARCEL 1:

LOTS 1302, AND 1303, UTAH INDUSTRIAL DEPOT SUBDIVISION NO. 13, ACCORDING TO THE OFFICIAL PLAT THEREOF ON FILE AND OF RECORD IN THE TOOELE COUNTY RECORDER OFFICE, STATE OF UTAH.

Tax ID No.'s 17-009-0-1302, 17-009-0-1303

PARCEL 2:

LOTS 1801, UTAH INDUSTRIAL DEPOT MINOR SUBDIVISION NO. 18, ACCORDING TO THE OFFICIAL PLAT THEREOF ON FILE AND OF RECORD IN THE TOOELE COUNTY RECORDER OFFICE, STATE OF UTAH.

LESS AND EXCEPTING THEREFROM ALL THAT PORTION CONVEYED TO JADE STREET ENTERPRISES, LLC, BY SPECIAL WARRANTY DEED RECORDED SEPTEMBER 12, 2011 AS ENTRY NO. 360002, OF TOOELE COUNTY OFFICIAL RECORDS.

Tax ID No. 17-044-0-1804

PARCEL 3:

LOTS 3001A, 3002A, 3003A AND 3004A, UTAH INDUSTRIAL DEPOT MINOR SUBDIVISION NO. 30 AMENDED, ACCORDING TO THE OFFICIAL PLAT THEREOF ON FILE AND OF RECORD IN THE TOOELE COUNTY RECORDER OFFICE, STATE OF UTAH.

Tax ID No.'s 17-092-0-3001, 17-092-0-3002, 17-092-0-3003, 17-092-0-3004

PARCEL 4:

LOTS 3501 AND 3502, UTAH INDUSTRIAL DEPOT MINOR SUBDIVISION NO. 35, ACCORDING TO THE OFFICIAL PLAT THEREOF ON FILE AND OF RECORD IN THE TOOELE COUNTY RECORDER OFFICE, STATE OF UTAH.

Tax ID No.'s 17-067-0-3501, 17-067-0-3502

PARCEL 5:

LOT 3601, UTAH INDUSTRIAL DEPOT MINOR SUBDIVISION NO. 36, ACCORDING TO THE OFFICIAL PLAT THEREOF ON FILE AND OF RECORD IN THE TOOELE COUNTY RECORDER OFFICE, STATE OF UTAH.

Tax ID No. 17-069-0-3601

PARCEL 6:

LOT 3701, UTAH INDUSTRIAL DEPOT MINOR SUBDIVISION NO. 37, ACCORDING TO THE OFFICIAL PLAT THEREOF ON FILE AND OF RECORD IN THE TOOELE COUNTY RECORDER OFFICE, STATE OF UTAH.

LESS AND EXCEPTING THEREFROM ALL THAT PORTION CONVEYED TO JADE STREET ENTERPRISES, LLC, BY SPECIAL WARRANTY DEED RECORDED SEPTEMBER 12, 2011 AS ENTRY NO. 360002, OF TOOELE COUNTY OFFICIAL RECORDS.

Tax ID No. 17-070-0-3702

PARCEL 7: Intentionally Deleted

PARCEL 8:

LOT 2, FELDSPAR MINOR SUBDIVISION, ACCORDING TO THE OFFICIAL PLAT THEREOF ON FILE AND OF RECORD IN THE TOOELE COUNTY RECORDER OFFICE, STATE OF UTAH.

Tax ID No. 16-004-0-0002

PARCEL 9:

LEGAL DESCRIPTION FOR FUTURE LOT 3902:
A PARCEL OF LAND BEING LOCATED IN THE SOUTH HALF OF SECTION 19, THE EAST HALF OF SECTION 30, TOWNSHIP 3 SOUTH, RANGE 4 WEST, SALT LAKE BASE AND MERIDIAN, AND BEING MORE PARTICULARLY DESCRIBED AS:

WHICH BEARS NORTH 76°00'47" WEST, A DISTANCE OF 100.41 FEET, TO A POINT OF REVERSE CURVATURE; (5) WESTERLY ALONG THE ARC OF A 25.00 FOOT RADIUS CURVE TO THE LEFT, THROUGH A CENTRAL ANGLE OF 51°25'43", A DISTANCE OF 22.44 FEET, THE LONG CHORD OF WHICH BEARS NORTH 44°55'28" WEST 21.69 FEET; (6) NORTH 70°38'20" WEST 384.30 FEET, TO A POINT OF CURVATURE; (7) SOUTHWESTERLY ALONG THE ARC OF A 25.00 FOOT RADIUS CURVE TO THE LEFT, THROUGH A CENTRAL ANGLE OF 79°50'45", A DISTANCE OF 34.84 FEET, THE LONG CHORD OF WHICH BEARS SOUTH 69°26'17" WEST 32.09 FEET; TO A POINT ON THE EASTERLY LINE OF GARNET STREET (ENTRY NO.: 308583); THENCE NORTH 29°30'55" EAST 107.69 FEET, TO A POINT OF CURVATURE, SAID POINT BEING ON THE SOUTHWEST BOUNDARY LINE OF THE H.E.B. AUTO PARCEL (ENTRY NO.: 140628); THENCE ALONG SAID BOUNDARY THE FOLLOWING FIVE (5) COURSES: (1) ALONG THE ARC OF A 25.00 FOOT RADIUS NON-TANGENT CURVE TO THE LEFT, THROUGH A CENTRAL ANGLE OF 100°09'15", A DISTANCE OF 43.70 FEET, THE LONG CHORD OF WHICH BEARS SOUTH 20°33'43" EAST, A DISTANCE OF 38.35 FEET; (2) SOUTH 70°38'20" EAST 349.30 FEET TO A POINT OF CURVATURE; (3) NORTHEASTERLY ALONG THE ARC OF A 25.00 FOOT RADIUS CURVE TO THE LEFT, THROUGH A CENTRAL ANGLE OF 107°33'30", A DISTANCE OF 46.93 FEET, THE LONG CHORD OF WHICH BEARS NORTH 55°34'55" EAST 40.34 FEET, TO A POINT OF REVERSE CURVATURE; (4) NORTHERLY ALONG THE ARC OF A 328.00 FOOT RADIUS CURVE TO THE RIGHT, THROUGH A CENTRAL ANGLE OF 26°52'45", A DISTANCE OF 153.87 FEET; THE LONG CHORD OF WHICH BEARS NORTH 15°14'32" EAST, A DISTANCE OF 152.47 FEET; (5) NORTH 28°40'54" EAST 23.62 FEET TO A POINT ON THE SOUTHEAST CORNER OF THE FELDSPAR MINOR SUBDIVISION LOTS 1 AND 2 (ENTRY NO.: 264355), THENCE ALONG THE BOUNDARY OF SAID PARCEL THE FOLLOWING EIGHT (8) COURSES; (1) NORTH 28°41'00" EAST 304.99 FEET TO A POINT OF CURVATURE; (2) ALONG THE ARC OF A 2526.29 FOOT NON-TANGENT CURVE TO THE RIGHT, THROUGH A CENTRAL ANGLE OF 08°02'05", A DISTANCE OF 354.27 FEET, THE LONG CHORD OF WHICH BEARS NORTH 32°41'40" EAST 353.98 FEET; (3) NORTH 36°42'37" EAST 309.36 FEET TO A POINT OF CURVATURE; (4) NORTHEASTERLY ALONG THE ARC OF A 628.00 FOOT RADIUS CURVE TO THE RIGHT, THROUGH A CENTRAL ANGLE OF 26°43'55", A DISTANCE OF 293.00 FEET, THE LONG CHORD OF WHICH BEARS NORTH 50°04'35" EAST 290.35 FEET; (5) NORTH 63°26'32" EAST 212.81 FEET TO A POINT ON A CURVE TO THE LEFT; (6) ALONG THE ARC OF SAID CURVE HAVING A RADIUS OF 222.00 FEET, THROUGH A CENTRAL ANGLE OF 42°19'32", A DISTANCE OF 164.00 FEET, THE LONG CHORD OF WHICH BEARS NORTH 42°16'46" EAST 160.29 FEET; (7) NORTH 21°07'00" EAST 13.98 FEET TO A POINT ON A CURVE TO THE LEFT; (8) ALONG THE ARC OF SAID CURVE HAVING A RADIUS OF 24.72 FEET, THROUGH A CENTRAL ANGLE OF 85°30'59", A DISTANCE OF 36.90 FEET, THE LONG CHORD OF WHICH BEARS NORTH 20°59'55" WEST 33.57 FEET TO A POINT ON THE NORTHERN BOUNDARY OF FELDSPAR MINOR SUBDIVISION, LOT 1 (ENTRY NO. 264355) SAID POINT ALSO BEING ON A CURVE TO THE RIGHT; THENCE ALONG SAID NORTHERN PROPERTY LINE THE FOLLOWING THREE (3) COURSES: (1) ALONG SAID ARC HAVING A RADIUS OF 406.84 FEET, THROUGH A CENTRAL ANGLE OF 03°34'58", A DISTANCE OF 25.44 FEET, THE LONG CHORD OF WHICH BEARS NORTH 62°05'03" WEST 25.44 FEET; (2) NORTH 60°17'34" WEST 584.69 FEET TO A POINT ON A CURVE

TO THE LEFT; (3) ALONG SAID ARC HAVING A RADIUS OF 25.05 FEET, THROUGH A CENTRAL ANGLE OF 90°03'36", A DISTANCE OF 39.37 FEET, THE LONG CHORD OF WHICH BEARS SOUTH 74°33'08" WEST 35.45 FEET TO A POINT ON THE EAST RIGHT-OF-WAY OF GARNET STREET (ENTRY NO. 308583); THENCE ALONG SAID RIGHT-OF-WAY THE FOLLOWING THREE (3) COURSES: (1) NORTH 29°30'55" EAST 1261.28 FEET TO A POINT ON A CURVE TO THE RIGHT; (2) ALONG SAID ARC HAVING A RADIUS OF 50.00 FEET, THROUGH A CENTRAL ANGLE OF 89°48'19", A DISTANCE OF 78.37 FEET, THE LONG CHORD OF WHICH BEARS NORTH 74°25'08" EAST 70.59 FEET; (3) NORTH 60°32'15" WEST 49.83 FEET; THENCE NORTH 29°30'55" EAST 84.00 FEET TO A POINT ON THE NORTH RIGHT-OF-WAY OF JAMES WAY (ENTRY NO. 313010); THENCE ALONG SAID RIGHT-OF-WAY THE FOLLOWING THREE (3) COURSES: NORTH 60°32'15" WEST 596.03 FEET TO A POINT ON A CURVE TO THE RIGHT (2) NORTHERLY ALONG SAID ARC HAVING A RADIUS OF 583.93 FEET, THROUGH A CENTRAL ANGLE OF 58°06'53", A DISTANCE OF 592.28 FEET, THE LONG CHORD OF WHICH BEARS NORTH 31°28'49" WEST 567.21 FEET TO A POINT ON A REVERSE CURVE TO THE LEFT (3) WESTERLY ALONG THE ARC OF SAID CURVE HAVING A RADIUS OF 550.00 FEET, THROUGH A CENTRAL ANGLE OF 0°09'04", A DISTANCE OF 1.45 FEET, THE LONG CHORD OF WHICH BEARS NORTH 02°29'55" WEST 1.45 FEET; THENCE NORTH 55° 57' 35" EAST, 159.97 FEET, TO A POINT OF CURVATURE; THENCE EASTERLY ALONG THE ARC OF A 476.50 FOOT RADIUS CURVE TO THE RIGHT, THROUGH A CENTRAL ANGLE OF 78°09'24", A DISTANCE OF 649.99 FEET, THE LONG CHORD OF WHICH BEARS SOUTH 84°57'43" EAST, 600.75 FEET; THENCE SOUTH 45° 53' 02" EAST, 755.21 FEET; THENCE SOUTH 51° 52' 51" EAST, 193.27 FEET, TO A POINT OF CURVATURE; THENCE SOUTHEASTERLY ALONG THE ARC OF A 500.00 FOOT RADIUS CURVE TO THE RIGHT, THROUGH A CENTRAL ANGLE OF 31°08'49", A DISTANCE OF 271.81 FEET, THE LONG CHORD OF WHICH BEARS SOUTH 36°18'26" EAST, 268.47 FEET; THENCE SOUTH 20° 44' 02" EAST, 165.82 FEET; THENCE SOUTH 05° 06' 35" WEST, 115.19 FEET; THENCE SOUTH 71°28'39" EAST 66.00 FEET TO THE POINT OF BEGINNING.

LESS & EXCEPTING THEREFROM:

THAT PORTION DEEDED TO JADE STREET ENTERPRISES, LLC BY SPECIAL WARRANTY DEED RECORDED SEPTEMBER 12, 2011 AS ENTRY NO. 360002.

ALSO LESS & EXCEPTING THEREFROM:

THAT PORTION DEEDED TO FRED SWEDIN, TRUSTEE OF THE REVOCABLE TRUST AGREEMENT OF FRED SWEDIN DATED APRIL 1, 1992 BY SPECIAL WARRANTY DEED RECORDED SEPTEMBER 11, 2003 AS ENTRY NO. 209941 AND ON MARCH 12, 2013 AS ENTRY NO. 381604.

ALSO LESS AND EXCEPTING THEREFROM:

ALL OF UTAH INDUSTRIAL DEPOT MINOR SUBDIVISION NO. 37, RECORDED JUNE 8, 2010 AS ENTRY NO. 342708

(PART OF Tax ID No. 02-017-0-0071 and Tax ID No. 02-132-0-0030)

PARCEL 10A:

LOT 1, UTAH INDUSTRIAL DEPOT MASTER SUBDIVISION, ACCORDING TO THE OFFICIAL PLAT THEREOF ON FILE AND OF RECORD IN THE TOOELE COUNTY RECORDER OFFICE, STATE OF UTAH.

LESS & EXCEPTING THEREFROM (BUILDING 669 PARCEL) MORE PARTICULARLY DESCRIBED AS FOLLOWS:

A PARCEL OF LAND BEING LOCATED IN THE NORTHEAST QUARTER OF SECTION 30, TOWNSHIP 3 SOUTH, RANGE 4 WEST, SALT LAKE BASE AND MERIDIAN AND BEING MORE PARTICULARLY DESCRIBED AS FOLLOWS:

BEGINNING AT A POINT ON THE NORTHERLY RIGHT-OF-WAY LINE OF I AVENUE, ENTRY NO. 308585; SAID POINT BEING SOUTH 47°32'45" WEST A DISTANCE OF 3208.91 FEET FROM THE NORTHEAST CORNER OF SAID SECTION 30, RUNNING THENCE ALONG SAID I AVENUE RIGHT-OF-WAY LINE NORTH 60°23'28" WEST 203.88 FEET TO A POINT OF TANGENCY WITH A 25.00-FOOT RADIUS CURVE TO THE RIGHT THENCE NORTHERLY ALONG SAID ARC THROUGH A CENTRAL ANGLE OF 89°54'53., A DISTANCE OF 39.23 FEET, THE LONG CHORD OF WHICH BEARS NORTH 15°26'01" WEST, A DISTANCE OF 35.33 FEET THENCE NORTH 29°31'26" EAST 545.44 FEET TO A POINT OF TANGENCY WITH A 25.00-FOOT RADIUS CURVE TO THE RIGHT THENCE EASTERLY ALONG SAID ARC THROUGH A CENTRAL ANGLE OF 90°06'46., A DISTANCE OF 39.32 FEET, THE LONG CHORD OF WHICH BEARS NORTH 74°34'49" EAST, A DISTANCE OF 35.39 FEET THENCE SOUTH 60°21'48" EAST 203.69 FEET TO THE WESTERLY LINE OF A RAILROAD SPUR EASEMENT, ENTRY NO. 334654; THENCE SOUTH 29°30'51" WEST 595.34 FEET ALONG SAID RAILROAD EASEMENT TO THE NORTHERLY RIGHT-OF-WAY LINE OF .I. AVENUE, ENTRY NO. 308585, AND TO THE POINT OF BEGINNING.

Tax ID No. 18-034-0-0001.

PARCEL 10B:

LOT 2, UTAH INDUSTRIAL DEPOT MASTER SUBDIVISION, ACCORDING TO THE OFFICIAL PLAT THEREOF ON FILE AND OF RECORD IN THE TOOELE COUNTY RECORDER OFFICE, STATE OF UTAH.

LESS & EXCEPTING THEREFROM (BUILDING 640 PARCEL) MORE PARTICULARLY DESCRIBED AS FOLLOWS:

A PARCEL OF LAND BEING LOCATED IN THE NORTHWEST QUARTER OF SECTION 30, TOWNSHIP 3 SOUTH, RANGE 4 WEST, SALT LAKE BASE AND MERIDIAN AND BEING MORE PARTICULARLY DESCRIBED AS:

BEGINNING AT A POINT ON THE EASTERLY RIGHT-OF-WAY LINE OF LODESTONE WAY A PUBLIC ROAD, ENTRY NO. 312875; SAID POINT BEING SOUTH 61°43'47" WEST A DISTANCE OF 5079.65 FEET FROM THE NORTHEAST CORNER OF SAID SECTION 30, RUNNING THENCE ALONG SAID LODESTONE RIGHT-OF-WAY LINE NORTH 29°29'11" EAST 520.04 FEET TO A POINT ON A 25.00-FOOT RADIUS TANGENT CURVE TO THE RIGHT, OF WHICH THE RADIUS POINT LIES SOUTH 60°30'49" EAST, RUNNING THENCE EASTERLY ALONG SAID ARC THROUGH A CENTRAL ANGLE OF 90°05'47., A DISTANCE OF 39.31 FEET, THE LONG CHORD OF WHICH BEARS NORTH 74°32'05" EAST, A DISTANCE OF 35.39 FEET TO A POINT BEING ON THE SOUTHERLY RIGHT-OF-WAY LINE OF "H" AVENUE A PRIVATE ROAD, ENTRY NO. 337437; THENCE SOUTH 60°25'02" EAST 216.41 FEET TO THE WESTERLY LINE OF THE .F. LINE RAILROAD SPUR EASEMENT, ENTRY NO. 334654; THENCE SOUTH 29°30'02" WEST 595.12 FEET ALONG SAID RAILROAD EASEMENT TO THE NORTHERLY RIGHT-OF-WAY LINE OF .G. AVENUE A PUBLIC ROAD, ENTRY NO. 308584; RUNNING THENCE ALONG SAID RIGHT-OF-WAY LINE NORTH 60°22'55" WEST 191.42 FEET TO A POINT OF TANGENCY WITH A 50.00-FOOT RADIUS CURVE TO THE RIGHT; THENCE NORTHWESTERLY ALONG SAID ARC THROUGH A CENTRAL ANGLE OF 89°52.06., A DISTANCE OF 78.42 FEET; THE LONG CHORD OF WHICH BEARS NORTH 15°26.52. WEST, A DISTANCE OF 70.63 FEET TO THE POINT OF BEGINNING.

Tax ID No. 18-034-0-0002.

PARCEL 10C: INTENTIONALLY DELETED

PARCEL 11: INTENTIONALLY DELETED

PARCEL 12:

UNIT 657-4, CONTAINED WITHIN THE 657 BUILDING CONDOMINIUM PROJECT, AS THE SAME IS IDENTIFIED IN THE CONDOMINIUM PLAT RECORDED IN TOOELE COUNTY, UTAH ON NOVEMBER 30, 2005 AS ENTRY NO: 250794 (AS SAID CONDOMINIUM PLAT SHALL HAVE HERETOFORE BEEN AMENDED OR SUPPLEMENTED); AND IN THE DECLARATION OF CONDOMINIUM . 657 BUILDING CONDOMINIUM PROJECT, RECORDED ON DECEMBER 5, 2005, AS ENTRY NO. 251104, IN THE OFFICE OF THE TOOELE COUNTY RECORDER, AS SAID DECLARATION MAY HAVE BEEN HERETOFORE AMENDED OR SUPPLEMENTED.

TOGETHER WITH A 50% UNDIVIDED OWNERSHIP INTEREST IN SAID PROJECT.0S
COMMON ELEMENTS THAT IS APPURTENANT TO SAID UNIT AS MORE
PARTICULARLY DESCRIBED IN SAID DECLARATION.

Tax ID No. 15-075-0-0004

PARCEL 13:

BUILDING 639-UNIT 2 CONTAINED WITHIN THE 639 BUILDING CONDOMINIUM
PROJECT AS THE SAME IS IDENTIFIED IN THE CONDOMINIUM PLAT RECORDED IN
TOOELE COUNTY, UTAH, ON SEPTEMBER 7, 2004, AS ENTRY NO. 228740(AS SAID
CONDOMINIUM PLAT SHALL HAVE HERETOFORE BEEN AMENDED OR
SUPPLEMENTED) AND IN THE DECLARATION OF CONDOMINIUM FOR 639
BUILDING CONDOMINIUM RECORDED IN TOOELE COUNTY, UTAH, ON
SEPTEMBER 7, 2004 AS ENTRY NO. 228741, IN BOOK NO. 969 AT PAGE 91 AS SAID
DECLARATION MAY HAVE HERETOFORE BEEN AMENDED OR SUPPLEMENTED:

TOGETHER WITH A 50% UNDIVIDED OWNERSHIP INTEREST IN SAID PROJECT.S
COMMON ELEMENTS THAT IS APPURTENANT TO SAID UNIT AS MORE
PARTICULARLY DESCRIBED IS SAID DECLARATION.

Tax ID No. 15-018-0-0002

**EXHIBIT C
TO
EASEMENT AGREEMENT**

(DESCRIPTION OF PROVIDER'S EXISTING PROPERTY)

The real property referenced in the foregoing instrument as the "Provider's Existing Property" is located in Tooele County, Utah and is more particularly described as:

PARCEL 1

THAT PORTION OF THE FOLLOWING DESCRIBED PARCEL LOCATED WITHIN LOT 1801 UTAH INDUSTRIAL DEPOT MINOR SUBDIVISION #18: A PARCEL OF LAND SITUATE IN THE SOUTHEAST QUARTER OF SECTION 19, TOWNSHIP 3 SOUTH, RANGE 4 WEST, SALT LAKE BASE AND MERIDIAN, LOCATED WITHIN THE UTAH INDUSTRIAL DEPOT, COUNTY OF TOOELE, STATE OF UTAH AND BEING MORE PARTICULARLY DESCRIBED AS FOLLOWS: BEGINNING AT A POINT ON THE WESTERLY LINE OF JAMES WAY, RECORDED AS NO.: 313010, ON FILE WITH THE TOOELE COUNTY RECORDERS OFFICE, SAID POINT BEING SOUTH 89° 43' 08" WEST, ALONG THE QUARTER SECTION LINE, 1862.61 FEET AND NORTH 0° 16' 52" WEST, PERPENDICULAR TO SAID SECTION LINE, 711.08 FEET, FROM THE FOUND TOOELE COUNTY DEPENDANT RESURVEY MONUMENT MARKING THE SOUTHEAST CORNER OF SAID SECTION 19; AND RUNNING THENCE SOUTH 41° 39' 15" WEST, 56.87 FEET, TO A POINT OF CURVATURE; THENCE SOUTHWESTERLY ALONG THE ARC OF A 430.00 FOOT RADIUS CURVE TO THE LEFT, THROUGH A CENTRAL ANGLE OF 17° 25' 17", A DISTANCE OF 130.75 FEET, THE LONG CHORD OF WHICH BEARS SOUTH 32° 56' 37" WEST, A DISTANCE OF 130.24 FEET; THENCE NORTH 60° 25' 11" WEST, 125.11 FEET, TO A POINT OF CURVATURE; THENCE NORTHEASTERLY ALONG THE ARC OF A 476.50 FOOT RADIUS CURVE TO THE RIGHT, THOUGH A CENTRAL ANGLE OF 19° 37' 17", A DISTANCE OF 162.90 FEET, THE LONG CHORD OF WHICH BEARS NORTH 46° 09' 27" EAST, A DISTANCE OF 162.11 FEET; THENCE NORTH 55° 57' 35" EAST, 103.92 FEET, TO A POINT OF CURVATURE; THENCE SOUTHEASTERLY ALONG THE ARC OF A 667.93 FOOT RADIUS CURVE TO THE LEFT, THROUGH A CENTRAL ANGLE OF 7° 00' 47", A DISTANCE OF 81.76 FEET, THE LONG CHORD OF WHICH BEARS SOUTH 10° 08' 57" EAST, A DISTANCE OF 81.70 FEET, TO THE POINT OF BEGINNING. OUT OF 17-44-1801 FOR 2012 YEAR. 0.075 AC

Tax Parcel No. 17-044-0-1803

PARCEL 2

THAT PORTION OF THE FOLLOW DESCRIPTION LOCATED WITHIN LOT 4001, UTAH INDUSTRIAL DEPOT MINOR SUB #40. A PARCEL OF LAND SITUATE IN THE SOUTHEAST QUARTER OF SECTION 19, TOWNSHIP 3 SOUTH, RANGE 4 WEST, SALT LAKE BASE AND MERIDIAN, LOCATED WITHIN THE UTAH INDUSTRIAL DEPOT,

COUNTY OF TOOELE, STATE OF UTAH AND BEING MORE PARTICULARLY DESCRIBED AS FOLLOWS: BEGINNING AT A POINT ON THE WESTERLY LINE OF JAMES WAY, RECORDED AS NO.: 313010, ON FILE WITH THE TOOELE COUNTY RECORDERS OFFICE, SAID POINT BEING SOUTH 89° 43' 08" WEST, ALONG THE QUARTER SECTION LINE, 1862.61 FEET AND NORTH 0° 16' 52" WEST, PERPENDICULAR TO SAID SECTION LINE, 711.08 FEET, FROM THE FOUND TOOELE COUNTY DEPENDANT RESURVEY MONUMENT MARKING THE SOUTHEAST CORNER OF SAID SECTION 19; AND RUNNING THENCE SOUTH 41° 39' 15" WEST, 56.87 FEET, TO A POINT OF CURVATURE; THENCE SOUTHWESTERLY ALONG THE ARC OF A 430.00 FOOT RADIUS CURVE TO THE LEFT, THROUGH A CENTRAL ANGLE OF 17° 25' 17", A DISTANCE OF 130.75 FEET, THE LONG CHORD OF WHICH BEARS SOUTH 32° 56' 37" WEST, A DISTANCE OF 130.24 FEET; THENCE NORTH 60° 25' 11" WEST, 125.11 FEET, TO A POINT OF CURVATURE; THENCE NORTHEASTERLY ALONG THE ARC OF A 476.50 FOOT RADIUS CURVE TO THE RIGHT, THOUGH A CENTRAL ANGLE OF 19° 37' 17", A DISTANCE OF 162.90 FEET, THE LONG CHORD OF WHICH BEARS NORTH 46° 09' 27" EAST, A DISTANCE OF 162.11 FEET; THENCE NORTH 55°57' 35" EAST, 103.92 FEET, TO A POINT OF CURVATURE; THENCE SOUTHEASTERLY ALONG THE ARC OF A 667.93 FOOT RADIUS CURVE TO THE LEFT, THROUGH A CENTRAL ANGLE OF 7° 00' 47", A DISTANCE OF 81.76 FEET, THE LONG CHORD OF WHICH BEARS SOUTH 10° 08' 57" EAST, A DISTANCE OF 81.70 FEET, TO THE POINT OF BEGINNING. OUT OF 17-75-4001 FOR 2012 YEAR. 0.433 AC

Tax Parcel No. 17-075-0-4002

PARCEL 3

THAT PORTION OF THE FOLLOWING DESCRIBED PARCEL SITUATE IN SEC 30, T3S, R4W, SLB&M: (PROPOSED PARCEL A, UTAH INDUSTRIAL DEPOT MINOR SUBDIVISION NO. 39) A PARCEL OF LAND SITUATE IN THE NORTHEAST QUARTER OF SECTION 30, AND THE SOUTHEAST QUARTER OF SECTION 19, TOWNSHIP 3 SOUTH, RANGE 4 WEST, SALT LAKE BASE AND MERIDIAN, AND A PART OF LOT 3701, UTAH INDUSTRIAL DEPOT MINOR SUBDIVISION NO. 37, LOCATED WITHIN THE UTAH INDUSTRIAL DEPOT, COUNTY OF TOOELE, STATE OF UTAH AND BEING MORE PARTICULARLY DESCRIBED AS FOLLOWS: BEGINNING AT A POINT ON THE EAST LINE OF UTAH INDUSTRIAL DEPOT MINOR SUBDIVISION NO.: 37, RECORDED AS ENTRY NO.: 342708, ON FILE WITH THE TOOELE COUNTY RECORDERS OFFICE, SAID POINT BEING SOUTH 89° 43' 08" WEST, ALONG THE QUARTER SECTION LINE, 519.89 FEET, AND SOUTH 0° 16' 52" EAST, PERPENDICULAR TO SAID QUARTER SECTION LINE, 1372.46 FEET, FROM THE FOUND TOOELE COUNTY DEPENDANT RESURVEY MONUMENT MARKING THE NORTHEAST CORNER OF SAID SECTION 30; AND RUNNING THENCE SOUTH 36° 41' 48" WEST, ALONG SAID EAST LINE, 23.82 FEET; THENCE NORTH 60° 30' 30" WEST, 31.37 FEET, TO THE WEST LINE OF AFORESAID UTAH INDUSTRIAL DEPOT SUBDIVISION NO.: 37; THENCE NORTHERLY ALONG THE WEST LINE OF SAID SUBDIVISION AND THE ARC OF A 508.06 FOOT RADIUS CURVE TO THE LEFT, THROUGH A CENTRAL ANGLE OF 8°19'21", A DISTANCE OF 73.80 FEET, THE LONG CHORD OF WHICH BEARS NORTH 45°21'39" EAST, 73.74 FEET, TO A POINT OF COMPOUND CURVATURE; THENCE

NORTHEASTERLY ALONG THE ARC OF A 436.50 FOOT RADIUS CURVE TO THE LEFT, THROUGH A CENTRAL ANGLE OF 12°37'30", A DISTANCE OF 96.15 FEET, THE LONG CHORD OF WHICH BEARS NORTH 13°49'49" EAST, 95.95 FEET; THENCE NORTH 07° 33' 13" EAST, 353.28, TO A POINT OF CURVATURE; THENCE NORTHEASTERLY ALONG THE ARC OF A 483.50 FOOT RADIUS CURVE TO THE RIGHT, THROUGH A CENTRAL ANGLE OF 12°12'40", A DISTANCE 103.05 FEET, THE LONG CHORD OF WHICH BEARS NORTH 13°39'33" EAST, 102.85 FEET; NORTH 19° 45' 52" EAST, 271.67 FEET; THENCE NORTH 16° 04' 27" EAST 272.44 FEET, TO A POINT OF CURVATURE; THENCE NORTHWESTERLY ALONG THE ARC OF A 350.00 FOOT RADIUS CURVE TO THE LEFT, THROUGH A CENTRAL ANGLE OF 58°23'03", A DISTANCE OF 356.45 FEET, THE LONG CHORD OF WHICH BEARS NORTH 13°07'04" WEST, A DISTANCE OF 341.42 FEET; THENCE NORTH 42° 18' 36" WEST, 346.03 FEET; THENCE NORTH 45° 53' 02" WEST, 755.21 FEET, TO A POINT OF CURVATURE; THENCE SOUTHWESTERLY ALONG THE ARC OF A 441.50 FOOT RADIUS CURVE TO THE LEFT, THROUGH A CENTRAL ANGLE OF 78°09'23", A DISTANCE OF 602.25 FEET, THE LONG CHORD OF WHICH BEARS NORTH 84°57'43" WEST, 556.63 FEET; THENCE SOUTH 55° 57' 35" WEST, 180.00 FEET, TO A POINT OF CURVATURE AND THE EASTERLY LINE OF JAMES WAY; THENCE NORTHERLY ALONG THE ARC OF 583.93 FOOT RADIUS CURVE TO THE RIGHT, THROUGH A CENTRAL ANGLE OF 38°48'54", A DISTANCE OF 38.88 FEET, THE LONG CHORD OF WHICH BEARS NORTH 4°19'49" WEST, 38.87 FEET, TO A POINT OF CURVATURE; THENCE NORTHERLY ALONG THE ARC OF A 550.00 FOOT RADIUS CURVE TO THE LEFT, THROUGH A CENTRAL ANGLE OF 0°09'04", A DISTANCE OF 1.45 FEET, THE LONG CHORD OF WHICH BEARS NORTH 2°29'55" WEST, 1.45 FEET; THENCE NORTH 55° 57' 35" EAST, 159.97 FEET, TO A POINT OF CURVATURE; THENCE EASTERLY ALONG THE ARC OF A 476.50 FOOT RADIUS CURVE TO THE RIGHT, THROUGH A CENTRAL ANGLE OF 78°09'23", A DISTANCE OF 649.99 FEET, THE LONG CHORD OF WHICH BEARS SOUTH 84°57'43" EAST, 600.75 FEET; THENCE SOUTH 45° 53' 02" EAST, 755.21 FEET; THENCE SOUTH 51° 52' 51" EAST, 193.27 FEET, TO A POINT OF CURVATURE; THENCE SOUTHEASTERLY ALONG THE ARC OF A 500.00 FOOT RADIUS CURVE TO THE RIGHT, THROUGH A CENTRAL ANGLE OF 31°08'49", A DISTANCE OF 271.81 FEET, THE LONG CHORD OF WHICH BEARS SOUTH 36°18'26" EAST, 268.48 FEET; THENCE SOUTH 20° 44' 02" EAST, 165.82 FEET; THENCE SOUTH 05° 06' 35" WEST, 115.19 FEET, TO THE WESTERLY LINE OF EMERALD ROAD, A PRIVATE ROADWAY; THENCE SOUTHERLY ALONG THE ARC OF A 2026.08 FOOT RADIUS CURVE TO THE LEFT AND SAID WESTERLY LINE OF EMERALD ROAD, THROUGH A CENTRAL ANGLE OF 3°38'18", A DISTANCE OF 128.65 FEET, THE LONG CHORD OF WHICH BEARS SOUTH 16°20'39" WEST, 128.63 FEET; THENCE SOUTH 19° 45' 52" WEST, 447.55 FEET, TO A POINT OF CURVATURE; THENCE SOUTHERLY ALONG THE ARC OF A 427.00 FOOT RADIUS CURVE TO THE LEFT, THROUGH A CENTRAL ANGLE OF 12°12'40", A DISTANCE OF 91.00 FEET, THE LONG CHORD OF WHICH BEARS SOUTH 13°39'33" WEST, 90.83 FEET; THENCE SOUTH 07° 33' 13" WEST, 353.25 FEET, TO A POINT OF CURVATURE; THENCE SOUTHWESTERLY ALONG THE ARC OF A 493.00 FOOT RADIUS CURVE TO THE RIGHT, THROUGH A CENTRAL ANGLE OF 17°01'39", A DISTANCE OF 146.51 FEET, THE LONG CHORD OF WHICH BEARS SOUTH 16°02'02" WEST, 145.97 FEET, TO THE NORTHERLY LINE OF THE MOUNTAIN STATE ASPHALT PROPERTY; THENCE NORTH 60° 26' 12" WEST, ALONG SAID NORTH LINE 30.99

FEET, TO THE NORTHWESTERLY CORNER OF AFORESAID UTAH INDUSTRIAL DEPOT MINOR SUBDIVISION 37; THENCE SOUTH 68° 27' 17" WEST, ALONG THE WESTERLY LINE OF SAID SUBDIVISION, 24.30 FEET, TO THE POINT OF BEGINNING. OUT OF 2-17-68 AND 17-70-3701 FOR 2012 YEAR. 2.686 AC

Tax Parcel No. 02-017-0-0069

PARCEL 4

A PARCEL OF LAND LOCATED IN THE NW 1/4 OF SEC 6, T3S, R5W, SLB&M, TOOELE COUNTY, UT DESC AS FOLL: BEG AT A PT ON THE E LI OF PPTY DESC IN BK 284 AT PG 244 OF THE TOOELE COUNTY RECORDS, SD PT BEING N 89°49'45" E 886.18 FT ALG THE N LI OF SEC 6, T3S, R5W, SLB&M TO THE N'LY EXTENSION OF SD LI AND ALG SD E LI AND ITS EXTENSION S 00°58'32" W 814.39 FT FR THE NW COR OF SD SEC 6, AND TH CONTINUING ALG SD E LI S 00°58'32" W 490.82 FT TO THE SE COR OF SD PROPERTY; TH ALG THE S'LY AND W'LY BDY OF SD PPTY THE FOLL FOUR COURSES; 1) N 89°01'28" W 144.94 FT 2) N 00°58'32" E 135.00 FT 3) N 89°01'28" W 125.00 FT AND 4)N 00°58'32" E 355.82 FT; TH S 89°01'28" E 269.94 FT TO THE POB. OUT OF 1-73-5 FOR 2008 YEAR. 2.65 AC

Tax	Parcel	No.	01-073-0-0070
-----	--------	-----	---------------

PARCEL 5

ALL OF THE NE 1/4 OF THE NE 1/4 OF SEC 31, T3S, R4W, SLB&M LYING W OF THE SPLA & SLRR RUN N & S. BALANCE OF 2-18-11.

Tax Parcel No. 03-036-0-0025

PARCEL 6

PARCEL 3; (PROPOSED LOT 3903, UTAH INDUSTRIAL DEPOT MINOR SUBDIVISION NO. 39) TOGETHER WITH THE FOLLOWING DESCRIBED TRACT OF LAND BETWEEN PROPOSED RAIL LINE AND THE EAST LINE OF THE UTAH INDUSTRIAL DEPOT: A PARCEL OF LAND SITUATE IN THE NORTHEAST QUARTER OF SECTION 30, TOWNSHIP 3 SOUTH, RANGE 4 WEST, SALT LAKE BASE AND MERIDIAN, LOCATED WITHIN THE UTAH INDUSTRIAL DEPOT, COUNTY OF TOOELE, STATE OF UTAH AND BEING MORE PARTICULARLY DESCRIBED AS FOLLOWS: BEGINNING AT A POINT ON THE EAST LINE OF THE UTAH INDUSTRIAL DEPOT BOUNDARY, SAID POINT BEING SOUTH 89°43'08" WEST, ALONG THE SECTION LINE, 372.33 FEET AND SOUTH 0°16'52" EAST, PERPENDICULAR TO SAID SECTION LINE, A DISTANCE OF 1435.32 FEET, FROM THE FOUND TOOELE COUNTY DEPENDANT RESURVEY MONUMENT MARKING THE NORTHEAST CORNER OF SAID SECTION 30; THENCE NORTH 60° 26' 12 "WEST, ALONG THE NORTH LINE OF THE MOUNTAIN STATE ASPHALT PARCEL, 113.03 FEET, TO THE EAST LINE OF A PROPOSED RAIL LINE RIGHT OF WAY; THENCE NORTHERLY ALONG SAID RAIL LINE RIGHT OF WAY THE FOLLOWING FIVE (5) COURSES (1) ALONG THE ARC OF A 493.00 FOOT RADIUS

CURVE TO THE LEFT, THROUGH A CENTRAL ANGLE OF 17°01'38", A DISTANCE OF 145.97 FEET, THE LONG CHORD OF WHICH BEARS NORTH 16°02'02" EAST. 145.97 FEET; (2) NORTH 07° 33' 13 EAST, 353.25 FEET; (3) ALONG THE ARC OF A 427.00 FOOT RADIUS CURVE TO THE RIGHT, THROUGH A CENTRAL ANGLE OF 12°12'40", A DISTANCE OF 91.00 FEET, THE LONG CHORD OF WHICH BEARS NORTH 13°39'33" EAST, 90.83 FEET; (4) NORTH 19° 45' 52" EAST, 447.55 FEET (5) ALONG THE ARC OF A 2026.08 FOOT RADIUS CURVE TO THE LEFT, THROUGH A CENTRAL ANGLE OF 3°38'18", A DISTANCE OF 128.65 FEET, THE LONG CHORD OF WHICH BEARS NORTH 16°20'39" EAST, 128.63 FEET; THENCE SOUTH 71° 28' 39" EAST, 66.00 FEET, TO THE AFORESAID EAST LINE OF THE UTAH INDUSTRIAL DEPOT BOUNDARY; THENCE SOUTHERLY ALONG SAID EAST LINE AND THE ARC OF A 1960.08 FOOT RADIUS CURVE TO THE LEFT, THROUGH A CENTRAL ANGLE OF 6°01'10", A DISTANCE OF 205.93 FEET, THE LONG CHORD OF WHICH BEARS SOUTH 15°08'28" WEST, 205.84 FEET; THENCE SOUTH 12° 07' 53" WEST, 981.38 FEET, TO THE POINT OF BEGINNING. OUT OF 2-17-68 FOR 2012 YEAR. 1.95 AC -- LESS 0.09 AC (SWD 381604). BALANCE OF 2-17-70 AFTER 2-17-72 FOR 2014 YEAR. 1.86 AC

Tax Parcel No. 02-017-0-0073

PARCEL 7

PART OF LOT 1301, UTAH INDUSTRIAL DEPOT SUB # 13, A SUBDIVISION OF TOOELE CITY. DESCRIBED AS FOLLOWS: A PARCEL OF LAND SITUATED IN THE NORTHEAST QUARTER OF SECTION 30, TOWNSHIP 3 SOUTH, RANGE 4 WEST, SALT LAKE BASE & MERIDIAN, LOCATED IN TOOELE COUNTY, STATE OF UTAH AS MORE PARTICULARLY DESCRIBED AS FOLLOWS: BEGINNING AT A POINT SOUTH 00 DEGREES 04'57"EAST, ALONG THE EAST SECTION LINE, A DISTANCE OF 1436.58 FEET AND SOUTH 89 DEGREES 55'03" WEST, PERPENDICULAR TO SAID SECTION LINE A DISTANCE OF 367.35 FEET, FROM THE NORTHEAST CORNER OF SAID SECTION 30; SAID POINT OF BEGINNING, BEING THE NORTHEAST CORNER OF LOT 1301, UTAH INDUSTRIAL DEPOT SUBDIVISION NO. 13, ENTRY NO. 316649; THENCE SOUTH 12 DEGREES 07'53" WEST ALONG SAID EAST BOUNDARY LINE OF LOT 1301, A DISTANCE OF 144.44 FEET TO A POINT ON A 558.69 FOOT RADIUS NON TANGENT CURVE TO THE LEFT, THE CENTER OF WHICH BEARS NORTH 77 DEGREES 52'07" WEST, THENCE NORTHERLY ALONG THE ARC OF SAID CURVE THROUGH A CENTRAL ANGLE OF 15 DEGREES 40' 35" A DISTANCE OF 152.86 FEET (NOTE: CHORD BEARS NORTH 04 DEGREES 17'36" EAST, A DISTANCE OF 152.38 FEET) TO THE NORTH BOUNDARY LINE OF SAID LOT 1301; THENCE SOUTH 60 DEGREES 26' 33" EAST ALONG SAID NORTH BOUNDARY LINE 21.78 FEET TO THE POINT OF BEGINNING. OUT OF 17-9-1301 FOR 2013 YEAR. 0.034 AC

Tax Parcel No. 17-009-0-1304

PARCEL 8

THAT PORTION OF THE FOLLOWING DESCRIBED PARCEL LOCATED IN SEC 19, T3S, R4W, SLB&M: A PARCEL OF LAND SITUATE IN THE NORTHEAST QUARTER OF

SECTION 30, AND THE SOUTHEAST QUARTER OF SECTION 19, TOWNSHIP 3 SOUTH, RANGE 4 WEST, SALT LAKE BASE AND MERIDIAN, AND A PART OF LOT 3701, UTAH INDUSTRIAL DEPOT MINOR SUBDIVISION NO. 37, LOCATED WITHIN THE UTAH INDUSTRIAL DEPOT, COUNTY OF TOOELE, STATE OF UTAH AND BEING MORE PARTICULARLY DESCRIBED AS FOLLOWS: BEGINNING AT A POINT ON THE EAST LINE OF UTAH INDUSTRIAL DEPOT MINOR SUBDIVISION NO.: 37, RECORDED AS ENTRY NO.: 342708, ON FILE WITH THE TOOELE COUNTY RECORDERS OFFICE, SAID POINT BEING SOUTH 89° 43' 08" WEST, ALONG THE QUARTER SECTION LINE, 519.89 FEET, AND SOUTH 0° 16' 52" EAST, PERPENDICULAR TO SAID QUARTER SECTION LINE, 1372.46 FEET, FROM THE FOUND TOOELE COUNTY DEPENDANT RESURVEY MONUMENT MARKING THE NORTHEAST CORNER OF SAID SECTION 30; AND RUNNING THENCE SOUTH 36° 41' 48" WEST, ALONG SAID EAST LINE, 23.82 FEET; THENCE NORTH 60° 30' 30" WEST, 31.37 FEET, TO THE WEST LINE OF AFORESAID UTAH INDUSTRIAL DEPOT SUBDIVISION NO.: 37; THENCE NORTHERLY ALONG THE WEST LINE OF SAID SUBDIVISION AND THE ARC OF A 508.06 FOOT RADIUS CURVE TO THE LEFT, THROUGH A CENTRAL ANGLE OF 8°19'21", A DISTANCE OF 73.80 FEET, THE LONG CHORD OF WHICH BEARS NORTH 45°21'39" EAST, 73.74 FEET, TO A POINT OF COMPOUND CURVATURE; THENCE NORTHEASTERLY ALONG THE ARC OF A 436.50 FOOT RADIUS CURVE TO THE LEFT, THROUGH A CENTRAL ANGLE OF 12°37'30", A DISTANCE OF 96.15 FEET, THE LONG CHORD OF WHICH BEARS NORTH 13°49'49" EAST, 95.95 FEET; THENCE NORTH 07° 33' 13" EAST, 353.28, TO A POINT OF CURVATURE; THENCE NORTHEASTERLY ALONG THE ARC OF A 483.50 FOOT RADIUS CURVE TO THE RIGHT, THROUGH A CENTRAL ANGLE OF 12°12'40", A DISTANCE 103.05 FEET, THE LONG CHORD OF WHICH BEARS NORTH 13°39'33" EAST, 102.85 FEET; NORTH 19° 45' 52" EAST, 271.67 FEET; THENCE NORTH 16° 04' 27" EAST 272.44 FEET, TO A POINT OF CURVATURE; THENCE NORTHWESTERLY ALONG THE ARC OF A 350.00 FOOT RADIUS CURVE TO THE LEFT, THROUGH A CENTRAL ANGLE OF 58°23'03", A DISTANCE OF 356.45 FEET, THE LONG CHORD OF WHICH BEARS NORTH 13°07'04" WEST, A DISTANCE OF 341.42 FEET; THENCE NORTH 42° 18' 36" WEST, 346.03 FEET; THENCE NORTH 45° 53' 02" WEST, 755.21 FEET, TO A POINT OF CURVATURE; THENCE SOUTHWESTERLY ALONG THE ARC OF A 441.50 FOOT RADIUS CURVE TO THE LEFT, THROUGH A CENTRAL ANGLE OF 78°09'23", A DISTANCE OF 602.25 FEET, THE LONG CHORD OF WHICH BEARS NORTH 84°57'43" WEST, 556.63 FEET; THENCE SOUTH 55° 57' 35" WEST, 180.00 FEET, TO A POINT OF CURVATURE AND THE EASTERLY LINE OF JAMES WAY; THENCE NORTHERLY ALONG THE ARC OF 583.93 FOOT RADIUS CURVE TO THE RIGHT, THROUGH A CENTRAL ANGLE OF 38°48'54", A DISTANCE OF 38.88 FEET, THE LONG CHORD OF WHICH BEARS NORTH 4°19'49" WEST, 38.87 FEET, TO A POINT OF CURVATURE; THENCE NORTHERLY ALONG THE ARC OF A 550.00 FOOT RADIUS CURVE TO THE LEFT, THROUGH A CENTRAL ANGLE OF 0°09'04", A DISTANCE OF 1.45 FEET, THE LONG CHORD OF WHICH BEARS NORTH 2°29'55" WEST, 1.45 FEET; THENCE NORTH 55° 57' 35" EAST, 159.97 FEET, TO A POINT OF CURVATURE; THENCE EASTERLY ALONG THE ARC OF A 476.50 FOOT RADIUS CURVE TO THE RIGHT, THROUGH A CENTRAL ANGLE OF 78°09'23", A DISTANCE OF 649.99 FEET, THE LONG CHORD OF WHICH BEARS SOUTH 84°57'43" EAST, 600.75 FEET; THENCE SOUTH 45° 53' 02" EAST, 755.21 FEET; THENCE SOUTH 51° 52' 51" EAST, 193.27 FEET, TO A POINT OF CURVATURE;

THENCE SOUTHEASTERLY ALONG THE ARC OF A 500.00 FOOT RADIUS CURVE TO THE RIGHT, THROUGH A CENTRAL ANGLE OF 31°08'49", A DISTANCE OF 271.81 FEET, THE LONG CHORD OF WHICH BEARS SOUTH 36°18'26" EAST, 268.48 FEET; THENCE SOUTH 20° 44' 02" EAST, 165.82 FEET; THENCE SOUTH 05° 06' 35" WEST, 115.19 FEET, TO THE WESTERLY LINE OF EMERALD ROAD, A PRIVATE ROADWAY; THENCE SOUTHERLY ALONG THE ARC OF A 2026.08 FOOT RADIUS CURVE TO THE LEFT AND SAID WESTERLY LINE OF EMERALD ROAD, THROUGH A CENTRAL ANGLE OF 3°38'18", A DISTANCE OF 128.65 FEET, THE LONG CHORD OF WHICH BEARS SOUTH 16°20'39" WEST, 128.63 FEET; THENCE SOUTH 19° 45' 52" WEST, 447.55 FEET, TO A POINT OF CURVATURE; THENCE SOUTHERLY ALONG THE ARC OF A 427.00 FOOT RADIUS CURVE TO THE LEFT, THROUGH A CENTRAL ANGLE OF 12°12'40", A DISTANCE OF 91.00 FEET, THE LONG CHORD OF WHICH BEARS SOUTH 13°39'33" WEST, 90.83 FEET; THENCE SOUTH 07° 33' 13" WEST, 353.25 FEET, TO A POINT OF CURVATURE; THENCE SOUTHWESTERLY ALONG THE ARC OF A 493.00 FOOT RADIUS CURVE TO THE RIGHT, THROUGH A CENTRAL ANGLE OF 17°01'39", A DISTANCE OF 146.51 FEET, THE LONG CHORD OF WHICH BEARS SOUTH 16°02'02" WEST, 145.97 FEET, TO THE NORTHERLY LINE OF THE MOUNTAIN STATE ASPHALT PROPERTY; THENCE NORTH 60° 26' 12" WEST, ALONG SAID NORTH LINE 30.99 FEET, TO THE NORTHWESTERLY CORNER OF AFORESAID UTAH INDUSTRIAL DEPOT MINOR SUBDIVISION 37; THENCE SOUTH 68° 27' 17" WEST, ALONG THE WESTERLY LINE OF SAID SUBDIVISION, 24.30 FEET, TO THE POINT OF BEGINNING. OUT OF 2-132-25 FOR 2012 YEAR. 1.875 AC

Tax Parcel No. 02-132-0-0029

PARCEL 9

LOT 801A, UTAH INDUSTRIAL DEPOT MINOR SUBDIVISION NO.: 8 AMENDED, A SUBDIVISION OF TOOELE CITY. OUT OF 2-132-13, 2-132-19, 16-34-801, 16-34-804, 16-34-802A, 16-34-803A FOR 2013 YEAR. 22.832 AC

Tax Parcel No. 18-013-0-801A

**EXHIBIT D
TO
EASEMENT AGREEMENT**

(DESCRIPTION OF RECIPIENT PROPERTY)

The real property referenced in the foregoing instrument as the "Recipient Property" is located in Tooele County, Utah and is more particularly described as:

PARCEL 1:

LOTS 102, AND 104 UTAH INDUSTRIAL DEPOT SUBDIVISION NO.1 –AMENDED (MINOR SUBDIVISION), ACCORDING TO THE OFFICIAL PLAT THEREOF ON FILE AND OF RECORD IN THE TOOELE COUNTY RECORDER OFFICE, STATE OF UTAH. 16-005-0-0102, 16-005-0-0104

PARCEL 2:

LOTS 3101, 3102, UTAH INDUSTRIAL DEPOT SUBDIVISION MINOR NO. 31, ACCORDING TO THE OFFICIAL PLAT THEREOF ON FILE AND OF RECORD IN THE TOOELE COUNTY RECORDER OFFICE, STATE OF UTAH. 17-063-0-3101, 17-063-0-3102

PARCEL 3:

LOTS 3201, AND 3202, UTAH INDUSTRIAL DEPOT MINOR SUBDIVISION NO. 32, ACCORDING TO THE OFFICIAL PLAT THEREOF ON FILE AND OF RECORD IN THE TOOELE COUNTY RECORDER OFFICE, STATE OF UTAH. 17-064-0-3201, 17-064-0-3202

PARCEL 4:

LOT 3301, UTAH INDUSTRIAL DEPOT MINOR SUBDIVISION NO. 33, ACCORDING TO THE OFFICIAL PLAT THEREOF ON FILE AND OF RECORD IN THE TOOELE COUNTY RECORDER OFFICE, STATE OF UTAH. 17-065-0-3301

PARCEL 5:

LOT 3401, UTAH INDUSTRIAL DEPOT MINOR SUBDIVISION NO. 34, ACCORDING TO THE OFFICIAL PLAT THEREOF ON FILE AND OF RECORD IN THE TOOELE COUNTY RECORDER OFFICE, STATE OF UTAH. 17-066-0-3401

PARCEL 6:

LOT 3802, UTAH INDUSTRIAL DEPOT MINOR SUBDIVISION NO. 38, ACCORDING TO THE OFFICIAL PLAT THEREOF ON FILE AND OF RECORD IN THE TOOELE COUNTY RECORDER OFFICE, STATE OF UTAH.
17-039-0-3802

PARCEL 7:

A PARCEL OF LAND BEING LOCATED IN THE SOUTHEAST QUARTER OF SECTION 19, THE NORTHEAST QUARTER OF SECTION 30, THE NORTHWEST QUARTER OF SECTION 29, AND THE SOUTHWEST QUARTER OF SECTION 20, TOWNSHIP 3 SOUTH, RANGE 4 WEST, SALT LAKE BASE AND MERIDIAN, AND BEING MORE PARTICULARLY DESCRIBED AS:

BEGINNING AT A POINT AT THE INTERSECTION OF THE SOUTH RIGHT-OF-WAY LINE OF UTAH AVENUE AND THE QUARTER SECTION LINE COMMON TO SAID SECTIONS 19 AND 20 SAID POINT BEING NORTH 00°04'29" WEST 595.40 FEET ALONG SAID SECTION LINE FROM THE NORTHEAST CORNER OF SECTION 30; AND RUNNING THENCE ALONG SAID SOUTH RIGHT-OF-WAY SOUTH 45°58'53" EAST 322.21 FEET TO THE EAST BOUNDARY LINE OF THE PARCEL OWNED BY DEPOT ASSOCIATES LLC (ENTRY NO. 125079) AND RUNNING ALONG SAID BOUNDARY THE FOLLOWING THREE (3) COURSES:

(1) SOUTH 31°26'53" WEST 279.52 FEET TO A POINT ON A CURVE TO THE LEFT;

(2) ALONG SAID ARC HAVING A RADIUS OF 1960.08 FEET, THE CENTER OF WHICH BEARS SOUTH 58°33'07" EAST, THROUGH A CENTRAL ANGLE OF 19°19'00", A DISTANCE OF 660.82 FEET;

(3) SOUTH 12°07'54" WEST 981.36 FEET TO NORTHEAST CORNER OF UID MINOR SUB NO. 13 LOT 1301 (ENTRY NO. 316649); THENCE ALONG THE NORTHERN BOUNDARY OF SAID PARCEL NORTH 60°26'33" WEST 144.01 FEET; THENCE NORTH 08°23'33" WEST 45.56 FEET TO A POINT ON A CURVE TO THE RIGHT; THENCE ALONG THE ARC HAVING A RADIUS OF 508.00 FEET, THE CENTER OF WHICH BEARS NORTH 49°40'19" WEST, THROUGH A CENTRAL ANGLE OF 75°47'47", A DISTANCE OF 672.03 FEET TO A POINT ON THE NORTHERN BOUNDARY OF FELDSPAR MINOR SUBDIVISION, LOT 1 (ENTRY NO. 264355) SAID POINT ALSO BEING ON A CURVE TO THE RIGHT; THENCE ALONG SAID NORTHERN PROPERTY LINE THE FOLLOWING THREE (3) COURSES:

(1) ALONG SAID ARC HAVING A RADIUS OF 406.84 FEET, THE CENTER OF WHICH BEARS NORTH 26°07'28" EAST, THROUGH A CENTRAL ANGLE OF 03°34'59", A DISTANCE OF 25.44 FEET;

(2) NORTH 60°17'34" WEST 584.69 FEET TO A POINT ON A CURVE TO THE LEFT;

(3) ALONG SAID ARC HAVING A RADIUS OF 25.05 FEET, THE CENTER OF WHICH BEARS SOUTH 29°34'31" WEST, THROUGH A CENTRAL ANGLE OF 90°03'36", A DISTANCE OF 39.37 FEET TO A POINT ON THE EAST RIGHT-OF-WAY OF GARNET STREET (ENTRY NO. 308583); THENCE ALONG SAID RIGHT-OF-WAY THE FOLLOWING THREE (3) COURSES:

(1) NORTH 29°30'55" EAST 1261.28 FEET TO A POINT ON A CURVE TO THE RIGHT;

(2) ALONG SAID ARC HAVING A RADIUS OF 50.00 FEET, THE CENTER OF WHICH BEARS SOUTH 60°29'05" EAST, THROUGH A CENTRAL ANGLE OF 89°48'25", A DISTANCE OF 78.37 FEET;

(3) NORTH 60°32'15" WEST 49.83 FEET; THENCE NORTH 29°30'55" EAST 84.00 FEET TO A POINT ON THE NORTH RIGHT-OF-WAY OF JAMES WAY (ENTRY NO. 313010); THENCE ALONG SAID RIGHT-OF-WAY THE FOLLOWING SIX (6) COURSES:

(1) NORTH 60°32'15" WEST 596.03 FEET TO A POINT ON A CURVE TO THE RIGHT

(2) NORTHERLY ALONG SAID ARC HAVING A RADIUS OF 583.93 FEET, THE CENTER OF WHICH BEARS NORTH 29°27'45" EAST, THROUGH A CENTRAL ANGLE OF 58°06'53", A DISTANCE OF 592.28 FEET TO A POINT ON A REVERSE CURVE TO THE LEFT

(3) WESTERLY ALONG SAID ARC HAVING A RADIUS OF 550.00 FEET, THE CENTER OF WHICH BEARS SOUTH 87°34'38" WEST, THROUGH A CENTRAL ANGLE OF 11°52'37", A DISTANCE OF 114.01 FEET TO A POINT ON A CURVE TO THE LEFT

(4) WESTERLY ALONG SAID ARC HAVING A RADIUS OF 1142.00 FEET, THE CENTER OF WHICH BEARS SOUTH 75°42'01" WEST, THROUGH A CENTRAL ANGLE OF 37°36'35", A DISTANCE OF 749.62 FEET TO A POINT ON A CURVE TO THE LEFT

(5) WESTERLY ALONG SAID ARC HAVING A RADIUS OF 466.90 FEET, THE CENTER OF WHICH BEARS SOUTH 38°05'26" WEST, THROUGH A CENTRAL ANGLE OF 02°57'52", A DISTANCE OF 24.16 FEET TO A POINT ON A REVERSE CURVE TO THE RIGHT

(6) NORTHERLY ALONG SAID ARC HAVING A RADIUS OF 50.00 FEET, THE CENTER OF WHICH BEARS NORTH 35°07'34" EAST, THROUGH A CENTRAL ANGLE OF 84°22'30", A DISTANCE OF 73.63 FEET TO A POINT ON THE EAST RIGHT-OF-WAY OF LODESTONE WAY (ENTRY NO. 312875); THENCE ALONG SAID RIGHT-OF-WAY THE FOLLOWING FOUR (4) COURSES:

(1) NORTH 29°30'04" EAST 625.43 FEET TO A POINT ON A CURVE TO THE RIGHT

(2) NORTHERLY ALONG SAID ARC HAVING A RADIUS OF 508.00 FEET, THE CENTER OF WHICH BEARS SOUTH 60°30'21" EAST, THROUGH A CENTRAL ANGLE OF 28°12'19", A DISTANCE OF 250.07 FEET

(3) NORTH 57°42'23" EAST 10.30 FEET TO A POINT ON A CURVE TO THE RIGHT

(4) NORTHERLY ALONG SAID ARC HAVING A RADIUS OF 65.00 FEET, THE CENTER OF WHICH BEARS SOUTH 32°17'37" EAST, THROUGH A CENTRAL ANGLE OF 76°15'06", A DISTANCE OF 86.50 FEET TO A POINT ON UTAH AVENUE SOUTH RIGHT-OF-WAY; THENCE ALONG SAID RIGHT-OF-WAY THE FOLLOWING FOUR (4) COURSES:

(1) SOUTH 32°17'53" EAST 192.44 FEET (225.57 FEET) TO A POINT ON A CURVE TO THE LEFT

(2) EASTERLY ALONG SAID ARC HAVING A RADIUS OF 5821.98 FEET (1700.00 FEET), THE CENTER OF WHICH BEARS NORTH 53°10'51" EAST (NORTH 57°42'07" EAST), THROUGH A CENTRAL ANGLE OF 4°37'53" (13°41'00"), A DISTANCE OF 470.61 (405.99 FEET)

(3) SOUTH 45°58'53" EAST 454.64 FEET (487.43 FEET) TO A POINT 83.00 FEET PERPENDICULARLY DISTANT SOUTHWESTERN FROM A STATE ROAD RIGHT-OF-WAY MARKER ON THE NORTHERLY SIDE OF UTAH AVENUE

(4) SOUTH 45°58'53" EAST 1332.86 FEET TO THE POINT OF BEGINNING.

LESS AND EXCEPTING THEREFROM THE FOLLOWING PROPERTY DEEDED TO JADE STREET ENTERPRISES:

(PROPOSED PARCEL A, UTAH INDUSTRIAL DEPOT MINER SUBDIVISION NO. 39) A PARCEL OF LAND SITUATE IN THE NORTHEAST QUARTER OF SECTION 30, AND THE SOUTHEAST QUARTER OF SECTION 19, TOWNSHIP 3 SOUTH, RANGE 4 WEST, SALT LAKE BASE AND MERIDIAN, AND A PART OF LOT 3701, UTAH INDUSTRIAL DEPOT MINOR SUBDIVISION NO. 37, LOCATED WITHIN THE UTAH INDUSTRIAL DEPOT, COUNTY OF TOOELE, STATE OF UTAH AND BEING MORE PARTICULARLY DESCRIBED AS FOLLOWS:

BEGINNING AT A POINT ON THE EAST LINE OF UTAH INDUSTRIAL DEPOT MINOR SUBDIVISION NO.: 37, RECORDED AS ENTRY NO.: 342708, ON FILE WITH THE TOOELE COUNTY RECORDERS OFFICE, SAID POINT BEING SOUTH 89° 43' 08" WEST, ALONG THE QUARTER SECTION LINE, 519.89 FEET, AND SOUTH 0° 16' 52" EAST, PERPENDICULAR TO SAID QUARTER SECTION LINE, 1372.46 FEET, FROM THE FOUND TOOELE COUNTY DEPENDANT RESURVEY MONUMENT MARKING THE NORTHEAST CORNER OF SAID SECTION 30; AND RUNNING THENCE SOUTH 36° 41' 48" WEST, ALONG SAID EAST LINE, 23.82 FEET; THENCE NORTH 60° 30' 30" WEST, 31.37 FEET, TO THE WEST LINE OF AFORESAID UTAH INDUSTRIAL DEPOT SUBDIVISION NO.: 37; THENCE NORTHERLY ALONG THE WEST LINE OF SAID SUBDIVISION AND THE ARC OF A 508.06 FOOT RADIUS CURVE TO THE LEFT, THROUGH A CENTRAL ANGLE OF 8°19'21", A DISTANCE OF 73.80 FEET, THE LONG CHORD OF WHICH BEARS NORTH 45°21'39" EAST, 73.74 FEET, TO A POINT OF COMPOUND CURVATURE; THENCE NORTHEASTERLY ALONG THE ARC OF A 436.50 FOOT RADIUS CURVE TO THE LEFT, THROUGH A CENTRAL ANGLE OF 12°37'30", A DISTANCE OF 96.15 FEET, THE LONG CHORD OF WHICH BEARS NORTH 13°49'49" EAST, 95.95 FEET; THENCE NORTH 07° 33' 13" EAST, 353.28, TO A POINT OF CURVATURE; THENCE NORTHEASTERLY ALONG THE ARC OF A 483.50 FOOT RADIUS CURVE TO THE RIGHT, THROUGH A CENTRAL ANGLE OF 12°12'40", A DISTANCE 103.05 FEET, THE LONG CHORD OF WHICH BEARS NORTH 13°39'33" EAST, 102.85 FEET; NORTH 19° 45' 52" EAST, 271.67 FEET; THENCE NORTH 16° 04' 27" EAST 272.44 FEET, TO A POINT OF CURVATURE; THENCE NORTHWESTERLY ALONG THE ARC OF A 350.00 FOOT RADIUS CURVE TO THE LEFT, THROUGH A CENTRAL ANGLE OF 58°23'03", A DISTANCE OF 356.45 FEET, THE LONG CHORD OF WHICH BEARS NORTH 13°07'04" WEST, A DISTANCE OF 341.42 FEET; THENCE NORTH 42° 18' 36" WEST, 346.03 FEET; THENCE NORTH 45° 53' 02" WEST, 755.21 FEET, TO A POINT OF CURVATURE; THENCE SOUTHWESTERLY ALONG THE ARC OF A 441.50 FOOT RADIUS CURVE TO THE LEFT, THROUGH A CENTRAL ANGLE OF 78°09'23", A DISTANCE OF 602.25 FEET, THE LONG CHORD OF WHICH BEARS NORTH 84°57'43" WEST, 556.63 FEET; THENCE SOUTH 55° 57' 35" WEST, 180.00 FEET, TO A POINT OF CURVATURE AND THE EASTERLY LINE OF JAMES WAY; THENCE NORTHERLY ALONG THE ARC OF 583.93 FOOT RADIUS CURVE TO THE RIGHT, THROUGH A CENTRAL ANGLE OF 38°48'54", A DISTANCE OF 38.88 FEET, THE LONG CHORD OF WHICH BEARS NORTH 4°19'49" WEST, 38.87 FEET, TO A POINT OF CURVATURE; THENCE NORTHERLY ALONG THE ARC OF A 550.00 FOOT RADIUS CURVE TO THE LEFT, THROUGH A CENTRAL ANGLE OF 0°09'04", A DISTANCE OF

1.45 FEET, THE LONG CHORD OF WHICH BEARS NORTH 2°29'55" WEST, 1.45 FEET; THENCE NORTH 55° 57' 35 EAST, 159.97 FEET, TO A POINT OF CURVATURE; THENCE EASTERLY ALONG THE ARC OF A 476.50 FOOT RADIUS CURVE TO THE RIGHT, THROUGH A CENTRAL ANGLE OF 78°09'23", A DISTANCE OF 649.99 FEET, THE LONG CHORD OF WHICH BEARS SOUTH 84°57'43" EAST, 600.75 FEET; THENCE SOUTH 45° 53' 02" EAST, 755.21 FEET; THENCE SOUTH 51° 52' 51 EAST, 193.27 FEET, TO A POINT OF CURVATURE; THENCE SOUTHEASTERLY ALONG THE ARC OF A 500.00 FOOT RADIUS CURVE TO THE RIGHT, THROUGH A CENTRAL ANGLE OF 31°08'49, A DISTANCE OF 271.81 FEET, THE LONG CHORD OF WHICH BEARS SOUTH 36°18'26" EAST, 268.48 FEET; THENCE SOUTH 20° 44' 02" EAST, 165.82 FEET; THENCE SOUTH 05° 06' 35" WEST, 115.19 FEET, TO THE WESTERLY LINE OF EMERALD ROAD, A PRIVATE ROADWAY; THENCE SOUTHERLY ALONG THE ARC OF A 2026.08 FOOT RADIUS CURVE TO THE LEFT AND SAID WESTERLY LINE OF EMERALD ROAD, THROUGH A CENTRAL ANGLE OF 3°38'18", A DISTANCE OF 128.65 FEET, THE LONG CHORD OF WHICH BEARS SOUTH 16°20'39" WEST, 128.63 FEET; THENCE SOUTH 19° 45' 52" WEST, 447.55 FEET, TO A POINT OF CURVATURE; THENCE SOUTHERLY ALONG THE ARC OF A 427.00 FOOT RADIUS CURVE TO THE LEFT, THROUGH A CENTRAL ANGLE OF 12°12'40", A DISTANCE OF 91.00 FEET, THE LONG CHORD OF WHICH BEARS SOUTH 13°39'33" WEST, 90.83 FEET; THENCE SOUTH 07° 33' 13" WEST, 353.25 FEET, TO A POINT OF CURVATURE; THENCE SOUTHWESTERLY ALONG THE ARC OF A 493.00 FOOT RADIUS CURVE TO THE RIGHT, THROUGH A CENTRAL ANGLE OF 17°01'39", A DISTANCE OF 146.51 FEET, THE LONG CHORD OF WHICH BEARS SOUTH 16°02'02" WEST, 145.97 FEET, TO THE NORTHERLY LINE OF THE MOUNTAIN STATE ASPHALT PROPERTY; THENCE NORTH 60° 26' 12" WEST, ALONG SAID NORTH LINE 30.99 FEET, TO THE NORTHWESTERLY CORNER OF AFORESAID UTAH INDUSTRIAL DEPOT MINOR SUBDIVISION 37; THENCE SOUTH 68° 27' 17" WEST, ALONG THE WESTERLY LINE OF SAID SUBDIVISION, 24.30 FEET, TO THE POINT OF BEGINNING.

ALSO LESS AND EXCEPTING THEREFROM THE FOLLOWING PROPERTY DEEDED TO PETERSON INDUSTRIAL PROPERTIES, LLC, a Utah limited liability company:

LEGAL DESCRIPTION FOR FUTURE LOT 3902:

A PARCEL OF LAND BEING LOCATED IN THE SOUTH HALF OF SECTION 19, THE EAST HALF OF SECTION 30, TOWNSHIP 3 SOUTH, RANGE 4 WEST, SALT LAKE BASE AND MERIDIAN, AND BEING MORE PARTICULARLY DESCRIBED AS:

BEGINNING AT A POINT ON THE EAST LINE OF THE INDUSTRIAL DEPOT SAID POINT BEING SOUTH 0°04'57" EAST 278.82 FEET ALONG THE SECTION LINE, AND SOUTH 89°55'03" WEST 105.67 FEET, FROM THE NORTHEAST CORNER OF SAID SECTION 30; AND RUNNING THENCE ALONG THE ARC OF A NON-TANGENT CURVE TO THE LEFT, HAVING A RADIUS OF 1960.08 FEET, THE CENTER OF WHICH BEARS SOUTH 71°50'56" EAST, THROUGH A CENTRAL ANGLE OF 6°01'12", A DISTANCE OF 205.94 FEET; THENCE SOUTH 12°07'54" WEST 981.36 FEET TO THE NORTHEAST CORNER OF UID MINOR SUB NO. 13 LOT 1301 (ENTRY NO. 316649); THENCE ALONG THE NORTHERN BOUNDARY OF SAID LOT 1301 NORTH 60°26'33" WEST 144.01 FEET TO A POINT ON THE NORTHERLY LINE OF THE U.S. RAILROAD

CLASSIFICATION YARD (ENTRY NO.: 125079); AND RUNNING THENCE ALONG THE WESTERLY LINE OF SAID RAILROAD CLASSIFICATION YARD BOUNDARY THE FOLLOWING FOUR (4) COURSES: (1) SOUTH 68°27'17" WEST 24.31 FEET; (2) SOUTH 36°41'48" WEST 359.90 FEET; (3) SOUTH 40°29'09" WEST 410.74 FEET; (4) SOUTH 27°24'21" EAST 22.39 FEET TO A POINT ON A NON-TANGENT CURVE TO THE RIGHT; THENCE ALONG THE ARC OF SAID CURVE, AND THE WESTERLY LINE OF UID MINOR SUBDIVISION NO.: 17 (ENTRY NO.: 334978) THE FOLLOWING FOUR (4) COURSES: (1) ALONG THE ARC OF SAID CURVE HAVING A RADIUS OF 1000.00 FEET, THE CENTER OF WHICH BEARS NORTH 28°14'06" WEST, THROUGH A CENTRAL ANGLE OF 06°37'35", A DISTANCE OF 115.65 FEET; (2) SOUTH 68°23'29" WEST 70.71 FEET TO A POINT ON A NON-TANGENT CURVE TO THE LEFT; (3) ALONG THE ARC OF SAID CURVE, HAVING A RADIUS OF 575.00 FEET, THE CENTER OF WHICH BEARS SOUTH 21°12'37" EAST, THROUGH A CENTRAL ANGLE OF 39°16'50", A DISTANCE OF 394.20 FEET, THE LONG CHORD OF WHICH BEARS SOUTH 49°08'58" WEST 386.53 FEET; (4) SOUTH 29°30'33" WEST 36.77 FEET; THENCE NORTH 59°41'02" WEST, ALONG THE NORTH BOUNDARY LINE OF THE BUILDING 2004-2007 PARCEL (ENTRY NO.: 231368), 260.24 FEET, TO THE WEST LINE OF SAID PARCEL; THENCE SOUTH 29°02'16" WEST, ALONG SAID WEST LINE 308.18 FEET TO THE NORTHWEST CORNER OF BUILDING 2008, 2009, AND 2020 MINOR SUBDIVISION (ENTRY NO.: 245022); THENCE ALONG SAID SUBDIVISION THE FOLLOWING SIX (6) COURSES: (1) SOUTH 29°05'08" WEST A DISTANCE OF 430.99 FEET; (2) SOUTH 62°12'02" EAST 4.79 FEET; (3) SOUTH 29°21'09" WEST 113.90 FEET; (4) SOUTH 70°38'20" EAST 94.61 FEET, TO A POINT OF CURVATURE; (5) NORTHEASTERLY ALONG THE ARC OF SAID CURVE, HAVING A RADIUS OF 118.00 FEET, THROUGH A CENTRAL ANGLE OF 67°24'19", A DISTANCE OF 138.82 FEET, THE LONG CHORD OF WHICH BEARS NORTH 75°39'31" EAST 130.95 FEET; (6) SOUTH 60°30'27" EAST 176.42 FEET; THENCE SOUTH 29°29'33" WEST 28.00 FEET, TO THE NORTH LINE OF THE TASZ PARCEL (ENTRY NO.: 140918 AND 156898); THENCE ALONG THE NORTH LINE OF SAID TASZ PARCELS THE FOLLOWING SEVEN (7) COURSES: (1) NORTH 60°30'27" WEST 155.79 FEET, TO A POINT OF CURVATURE; (2) THENCE SOUTHWESTERLY ALONG THE ARC OF SAID CURVE HAVING A RADIUS OF 146.00 FEET, THROUGH A CENTRAL ANGLE OF 58°23'12", A DISTANCE OF 148.78 FEET, THE LONG CHORD OF WHICH BEARS SOUTH 80°10'04" WEST 142.43 FEET; (3) NORTH 70°38'20" WEST 104.84 FEET, TO A POINT OF CURVATURE; (4) WESTERLY ALONG THE ARC OF SAID CURVE, HAVING A RADIUS OF 60.00 FEET, THROUGH A CENTRAL ANGLE OF 113°36'20", A DISTANCE OF 118.97 FEET, THE LONG CHORD OF WHICH BEARS NORTH 76°00'47" WEST, A DISTANCE OF 100.41 FEET, TO A POINT OF REVERSE CURVATURE; (5) WESTERLY ALONG THE ARC OF A 25.00 FOOT RADIUS CURVE TO THE LEFT, THROUGH A CENTRAL ANGLE OF 51°25'43", A DISTANCE OF 22.44 FEET, THE LONG CHORD OF WHICH BEARS NORTH 44°55'28" WEST 21.69 FEET; (6) NORTH 70°38'20" WEST 384.30 FEET, TO A POINT OF CURVATURE; (7) SOUTHWESTERLY ALONG THE ARC OF A 25.00 FOOT RADIUS CURVE TO THE LEFT, THROUGH A CENTRAL ANGLE OF 79°50'45", A DISTANCE OF 34.84 FEET, THE LONG CHORD OF WHICH BEARS SOUTH 69°26'17" WEST 32.09 FEET; TO A POINT ON THE EASTERLY LINE OF GARNET STREET (ENTRY NO.: 308583); THENCE NORTH 29°30'55" EAST 107.69 FEET, TO A POINT OF CURVATURE, SAID POINT BEING ON THE SOUTHWEST BOUNDARY LINE OF THE H.E.B. AUTO PARCEL (ENTRY NO.:

140628); THENCE ALONG SAID BOUNDARY THE FOLLOWING FIVE (5) COURSES: (1) ALONG THE ARC OF A 25.00 FOOT RADIUS NON-TANGENT CURVE TO THE LEFT, THROUGH A CENTRAL ANGLE OF 100°09'15", A DISTANCE OF 43.70 FEET, THE LONG CHORD OF WHICH BEARS SOUTH 20°33'43" EAST, A DISTANCE OF 38.35 FEET; (2) SOUTH 70°38'20" EAST 349.30 FEET TO A POINT OF CURVATURE; (3) NORTHEASTERLY ALONG THE ARC OF A 25.00 FOOT RADIUS CURVE TO THE LEFT, THROUGH A CENTRAL ANGLE OF 107°33'30", A DISTANCE OF 46.93 FEET, THE LONG CHORD OF WHICH BEARS NORTH 55°34'55" EAST 40.34 FEET, TO A POINT OF REVERSE CURVATURE; (4) NORTHERLY ALONG THE ARC OF A 328.00 FOOT RADIUS CURVE TO THE RIGHT, THROUGH A CENTRAL ANGLE OF 26°52'45", A DISTANCE OF 153.87 FEET; THE LONG CHORD OF WHICH BEARS NORTH 15°14'32" EAST, A DISTANCE OF 152.47 FEET; (5) NORTH 28°40'54" EAST 23.62 FEET TO A POINT ON THE SOUTHEAST CORNER OF THE FELDSPAR MINOR SUBDIVISION LOTS 1 AND 2 (ENTRY NO.: 264355), THENCE ALONG THE BOUNDARY OF SAID PARCEL THE FOLLOWING EIGHT (8) COURSES; (1) NORTH 28°41'00" EAST 304.99 FEET TO A POINT OF CURVATURE; (2) ALONG THE ARC OF A 2526.29 FOOT NON-TANGENT CURVE TO THE RIGHT, THROUGH A CENTRAL ANGLE OF 08°02'05", A DISTANCE OF 354.27 FEET, THE LONG CHORD OF WHICH BEARS NORTH 32°41'40" EAST 353.98 FEET; (3) NORTH 36°42'37" EAST 309.36 FEET TO A POINT OF CURVATURE; (4) NORTHEASTERLY ALONG THE ARC OF A 628.00 FOOT RADIUS CURVE TO THE RIGHT, THROUGH A CENTRAL ANGLE OF 26°43'55", A DISTANCE OF 293.00 FEET, THE LONG CHORD OF WHICH BEARS NORTH 50°04'35" EAST 290.35 FEET; (5) NORTH 63°26'32" EAST 212.81 FEET TO A POINT ON A CURVE TO THE LEFT; (6) ALONG THE ARC OF SAID CURVE HAVING A RADIUS OF 222.00 FEET, THROUGH A CENTRAL ANGLE OF 42°19'32", A DISTANCE OF 164.00 FEET, THE LONG CHORD OF WHICH BEARS NORTH 42°16'46" EAST 160.29 FEET; (7) NORTH 21°07'00" EAST 13.98 FEET TO A POINT ON A CURVE TO THE LEFT; (8) ALONG THE ARC OF SAID CURVE HAVING A RADIUS OF 24.72 FEET, THROUGH A CENTRAL ANGLE OF 85°30'59", A DISTANCE OF 36.90 FEET, THE LONG CHORD OF WHICH BEARS NORTH 20°59'55" WEST 33.57 FEET TO A POINT ON THE NORTHERN BOUNDARY OF FELDSPAR MINOR SUBDIVISION, LOT 1 (ENTRY NO. 264355) SAID POINT ALSO BEING ON A CURVE TO THE RIGHT; THENCE ALONG SAID NORTHERN PROPERTY LINE THE FOLLOWING THREE (3) COURSES: (1) ALONG SAID ARC HAVING A RADIUS OF 406.84 FEET, THROUGH A CENTRAL ANGLE OF 03°34'58", A DISTANCE OF 25.44 FEET, THE LONG CHORD OF WHICH BEARS NORTH 62°05'03" WEST 25.44 FEET; (2) NORTH 60°17'34" WEST 584.69 FEET TO A POINT ON A CURVE TO THE LEFT; (3) ALONG SAID ARC HAVING A RADIUS OF 25.05 FEET, THROUGH A CENTRAL ANGLE OF 90°03'36", A DISTANCE OF 39.37 FEET, THE LONG CHORD OF WHICH BEARS SOUTH 74°33'08" WEST 35.45 FEET TO A POINT ON THE EAST RIGHT-OF-WAY OF GARNET STREET (ENTRY NO. 308583); THENCE ALONG SAID RIGHT-OF-WAY THE FOLLOWING THREE (3) COURSES: (1) NORTH 29°30'55" EAST 1261.28 FEET TO A POINT ON A CURVE TO THE RIGHT; (2) ALONG SAID ARC HAVING A RADIUS OF 50.00 FEET, THROUGH A CENTRAL ANGLE OF 89°48'19", A DISTANCE OF 78.37 FEET, THE LONG CHORD OF WHICH BEARS NORTH 74°25'08" EAST 70.59 FEET; (3) NORTH 60°32'15" WEST 49.83 FEET; THENCE NORTH 29°30'55" EAST 84.00 FEET TO A POINT ON THE NORTH RIGHT-OF-WAY OF JAMES WAY (ENTRY NO. 313010); THENCE ALONG SAID RIGHT-OF-WAY THE FOLLOWING THREE (3) COURSES:

NORTH 60°32'15" WEST 596.03 FEET TO A POINT ON A CURVE TO THE RIGHT (2) NORTHERLY ALONG SAID ARC HAVING A RADIUS OF 583.93 FEET, THROUGH A CENTRAL ANGLE OF 58°06'53", A DISTANCE OF 592.28 FEET, THE LONG CHORD OF WHICH BEARS NORTH 31°28'49" WEST 567.21 FEET TO A POINT ON A REVERSE CURVE TO THE LEFT (3) WESTERLY ALONG THE ARC OF SAID CURVE HAVING A RADIUS OF 550.00 FEET, THROUGH A CENTRAL ANGLE OF 0°09'04", A DISTANCE OF 1.45 FEET, THE LONG CHORD OF WHICH BEARS NORTH 02°29'55" WEST 1.45 FEET; THENCE NORTH 55° 57' 35" EAST, 159.97 FEET, TO A POINT OF CURVATURE; THENCE EASTERLY ALONG THE ARC OF A 476.50 FOOT RADIUS CURVE TO THE RIGHT, THROUGH A CENTRAL ANGLE OF 78°09'24", A DISTANCE OF 649.99 FEET, THE LONG CHORD OF WHICH BEARS SOUTH 84°57'43" EAST, 600.75 FEET; THENCE SOUTH 45° 53' 02" EAST, 755.21 FEET; THENCE SOUTH 51° 52' 51" EAST, 193.27 FEET, TO A POINT OF CURVATURE; THENCE SOUTHEASTERLY ALONG THE ARC OF A 500.00 FOOT RADIUS CURVE TO THE RIGHT, THROUGH A CENTRAL ANGLE OF 31°08'49", A DISTANCE OF 271.81 FEET, THE LONG CHORD OF WHICH BEARS SOUTH 36°18'26" EAST, 268.47 FEET; THENCE SOUTH 20° 44' 02" EAST, 165.82 FEET; THENCE SOUTH 05° 06' 35" WEST, 115.19 FEET; THENCE SOUTH 71°28'39" EAST 66.00 FEET TO THE POINT OF BEGINNING.

LESS & EXCEPTING THEREFROM:

THAT PORTION DEEDED TO JADE STREET ENTERPRISES, LLC BY SPECIAL WARRANTY DEED RECORDED SEPTEMBER 12, 2011 AS ENTRY NO. 360002.

ALSO LESS & EXCEPTING THEREFROM:

THAT PORTION DEEDED TO FRED SWEDIN, TRUSTEE OF THE REVOCABLE TRUST AGREEMENT OF FRED SWEDIN DATED APRIL 1, 1992 BY SPECIAL WARRANTY DEED RECORDED SEPTEMBER 11, 2003 AS ENTRY NO. 209941 AND ON MARCH 12, 2013 AS ENTRY NO. 381604.

ALSO LESS AND EXCEPTING THEREFROM:

ALL OF UTAH INDUSTRIAL DEPOT MINOR SUBDIVISION NO. 37, RECORDED JUNE 8, 2010 AS ENTRY NO. 342708

02-017-0071 and Part of 02-132-0-0030

PARCEL 8:

A PARCEL OF LAND BEING LOCATED IN SECTION 19, TOWNSHIP 3 SOUTH, RANGE 4 WEST, SALT LAKE BASE & MERIDIAN, AND BEING MORE PARTICULARLY DESCRIBED AS:

BEGINNING AT A POINT NORTH 55°06'44" WEST A DISTANCE OF 2917.58 FEET FROM THE SOUTHEAST CORNER OF SAID SECTION 19, SAID POINT BEING ON THE

NORTH RIGHT-OF-WAY LINE OF JAMES WAY (ENTRY NO. 313010); AND RUNNING THENCE ALONG SAID RIGHT-OF-WAY NORTH 60°33'32" WEST 1982.82 FEET TO A POINT ON THE EAST RIGHT OF WAY LINE OF INDUSTRIAL LOOP ROAD (ENTRY NO. 219594) SAID POINT BEING ON A CURVE TO THE RIGHT, THENCE ALONG SAID RIGHT OF WAY THE FOLLOWING TWO (2) CALLS:

1. ALONG THE ARC HAVING A RADIUS OF 50.00 FEET, THE CENTER OF WHICH BEARS NORTH 29°27'45" EAST, THROUGH A CENTRAL ANGLE OF 89°59'13", A DISTANCE OF 78.53, THE LONG CHORD OF WHICH BEARS NORTH 15°33'55" WEST A DISTANCE OF 70.70 FEET

2. NORTH 29°25'41" EAST 162.89 FEET TO A POINT ON THE NORTHWEST U.I.D. BOUNDARY LINE (ENTRY NO. 125079); THENCE ALONG SAID BOUNDARY LINE THE FOLLOWING THREE (3) CALLS:

1. SOUTH 60°30'50" EAST 760.77 FEET

2. NORTH 40°42'50" EAST 715.13 FEET

3. NORTH 39°51'42" EAST 715.74 FEET (699.38 FEET) MORE OR LESS, TO A POINT ON THE SOUTH RIGHT-OF-WAY LINE OF UTAH AVENUE; THENCE ALONG SAID RIGHT-OF-WAY THE FOLLOWING CALLS:

1. SOUTH 32°17'53" EAST 112.61 FEET (SOUTH 32°02'25" EAST 97.51 FEET)

2. NORTH 89°55'36" EAST 23.64 FEET (42.56 FEET)

3. SOUTH 32°17'53" EAST 1130.22 FEET

TO A POINT ON A CURVE TO THE RIGHT, SAID POINT ALSO BEING ON THE WEST RIGHT OF WAY LINE OF LODESTONE WAY (ENTRY NO. 312875) THENCE ALONG SAID RIGHT-OF-WAY THE FOLLOWING FOUR (4) CALLS:

1. ALONG THE ARC HAVING A RADIUS OF 65.00 FEET, THE CENTER OF WHICH BEARS SOUTH 71°30'51" WEST, THROUGH A CENTRAL ANGLE OF 76°11'24", A DISTANCE OF 86.44 FEET, THE LONG CHORD OF WHICH BEARS SOUTH 19°36'33" WEST A DISTANCE OF 80.21 FEET

2. SOUTH 57°42'23" WEST 10.30 FEET TO A POINT ON A CURVE TO THE LEFT

3. ALONG THE ARC HAVING A RADIUS OF 592.00 FOOT, THE CENTER OF WHICH BEARS SOUTH 32°17'37" EAST THROUGH A CENTRAL ANGLE OF 28°12'19", A DISTANCE OF 291.43 FEET, THE LONG CHORD OF WHICH BEARS SOUTH 43°36'14" WEST A DISTANCE OF 288.49 FEET.

4. SOUTH 29°30'04" WEST 622.96 FEET; TO A POINT ON A CURVE TO THE RIGHT, SAID POINT BEING ON THE NORTH RIGHT-OF-WAY OF THE AFORESAID JAMES WAY THENCE ALONG THE ARC HAVING A RADIUS OF 50.00 FOOT, THE CENTER OF WHICH BEARS NORTH 60°29'56" WEST THROUGH A CENTRAL ANGLE OF 89°56'24", A DISTANCE OF 78.49 FEET THE LONG CHORD OF WHICH BEARS SOUTH 74°28'16" WEST A DISTANCE OF 70.67 FEET TO THE POINT OF BEGINNING.

Part of 02-017-0-0071

PARCEL 9:

(BUILDING 669 PARCEL) MORE PARTICULARLY DESCRIBED AS FOLLOWS:

A PARCEL OF LAND BEING LOCATED IN THE NORTHEAST QUARTER OF SECTION 30, TOWNSHIP 3 SOUTH, RANGE 4 WEST, SALT LAKE BASE AND MERIDIAN AND BEING MORE

PARTICULARLY DESCRIBED AS FOLLOWS:

BEGINNING AT A POINT ON THE NORTHERLY RIGHT-OF-WAY LINE OF I AVENUE, ENTRY NO. 308585; SAID POINT BEING SOUTH 47°32'45" WEST A DISTANCE OF 3208.91 FEET FROM THE NORTHEAST CORNER OF SAID SECTION 30, RUNNING THENCE ALONG SAID I AVENUE RIGHT-OF-WAY LINE NORTH 60°23'28" WEST 203.77 FEET TO A POINT OF TANGENCY WITH A 25.00-FOOT RADIUS CURVE TO THE RIGHT THENCE NORTHERLY ALONG SAID ARC THROUGH A CENTRAL ANGLE OF 90°09'41", A DISTANCE OF 39.34 FEET, THE LONG CHORD OF WHICH BEARS NORTH 15°33'25" WEST, A DISTANCE OF 35.41 FEET THENCE NORTH 29°31'26" EAST 545.44 FEET TO A POINT OF TANGENCY WITH A 25.00-FOOT RADIUS CURVE TO THE RIGHT THENCE EASTERLY ALONG SAID ARC THROUGH A CENTRAL ANGLE OF 90°06'46", A DISTANCE OF 39.32 FEET, THE LONG CHORD OF WHICH BEARS NORTH 74°34'49" EAST, A DISTANCE OF 35.39 FEET THENCE SOUTH 60°21'48" EAST 203.69 FEET TO THE WESTERLY LINE OF A RAILROAD SPUR EASEMENT, ENTRY NO. 334654; THENCE SOUTH 29°30'51" WEST 595.34 FEET ALONG SAID RAILROAD EASEMENT TO THE NORTHERLY RIGHT-OF-WAY LINE OF 'I' AVENUE, ENTRY NO. 308585, AND TO THE POINT OF BEGINNING.

PARCEL 10:

(BUILDING 640 PARCEL) MORE PARTICULARLY DESCRIBED AS FOLLOWS:

A PARCEL OF LAND BEING LOCATED IN THE NORTHWEST QUARTER OF SECTION 30, TOWNSHIP 3 SOUTH, RANGE 4 WEST, SALT LAKE BASE AND MERIDIAN AND BEING MORE PARTICULARLY DESCRIBED AS:

BEGINNING AT A POINT ON THE EASTERLY RIGHT-OF-WAY LINE OF LODESTONE WAY A PUBLIC ROAD, ENTRY NO. 312875; SAID POINT BEING SOUTH 61°43'47" WEST A DISTANCE OF 5079.65 FEET FROM THE NORTHEAST CORNER OF SAID SECTION 30, RUNNING THENCE ALONG SAID LODESTONE RIGHT-OF-WAY LINE NORTH 29°29'11" EAST 520.04 FEET TO A POINT ON A 25.00-FOOT RADIUS TANGENT CURVE TO THE RIGHT, OF WHICH THE RADIUS POINT LIES SOUTH 60°30'49" EAST, RUNNING THENCE EASTERLY ALONG SAID ARC THROUGH A CENTRAL ANGLE OF 90°05'47", A DISTANCE OF 39.31 FEET, THE LONG CHORD OF WHICH BEARS NORTH 74°32'05" EAST, A DISTANCE OF 35.39 FEET TO A POINT BEING ON THE SOUTHERLY RIGHT-OF-WAY LINE OF "H" AVENUE A PRIVATE ROAD, ENTRY NO. 337437; THENCE SOUTH 60°25'02" EAST 216.41 FEET TO THE WESTERLY LINE OF THE 'F' LINE RAILROAD SPUR EASEMENT, ENTRY NO. 334654; THENCE SOUTH 29°30'02" WEST 595.12 FEET ALONG SAID RAILROAD EASEMENT TO THE NORTHERLY RIGHT-OF-WAY LINE OF 'G' AVENUE A PUBLIC ROAD, ENTRY NO. 308584; RUNNING THENCE ALONG SAID RIGHT-OF-WAY LINE NORTH 60°22'55" WEST 191.42 FEET TO A POINT OF TANGENCY WITH A 50.00-FOOT RADIUS CURVE TO

THE RIGHT; THENCE NORTHWESTERLY ALONG SAID ARC THROUGH A CENTRAL ANGLE OF $89^{\circ}52'06''$, A DISTANCE OF 78.42 FEET; THE LONG CHORD OF WHICH BEARS NORTH $15^{\circ}26'52''$ WEST, A DISTANCE OF 70.63 FEET TO THE POINT OF BEGINNING.

PARCEL 11:

THAT PORTION LYING WITHIN THE RECORDED PLAT OF BUILDING 619 MINOR SUBDIVISION FINAL PLAT RECORDED OCTOBER 7, 2013 AS ENTRY NO. 390257 OF OFFICIAL RECORDS.