

STATE OF UTAH
COUNTY OF SALT LAKE } ss

3946385


I, S. R. KIVETT DEPUTY City Recorder of Salt Lake City, Utah,

do hereby certify that the attached Resolution #36 of 1984 (Notice of Intention), ~~XXXX~~

Resolution 59 of 1984 (Creation), Assessment List for Special Improvement District
40-R-6

was duly approved and accepted by City Council ~~Resolution~~ of Salt Lake City, Utah, this #36, 4-3-84, ...
day of #59, 5-22-84, A.D. 19...

IN WITNESS WHEREOF, I have hereunto set my hand and affixed the corporate seal of Salt Lake City, Utah,
this 25TH day of MAY, 1984.



Deputy City Recorder of Salt Lake City, Utah

3905558
MAY 26 1984

Salt Lake City, Utah

April 3, 1984

A regular meeting of the City Council of Salt Lake City, Salt Lake County, Utah was held on Tuesday, the 3rd day of April, 1983, at the hour of 6:00 p.m., at the regular meeting place of said City Council at which meeting there were present and answering roll call the following members who constituted a quorum:

Ronald J. Whitehead	Chairperson
Grant Mabey	Councilmember
Sydney Reed Fannesbeck	Councilmember
Alice Shearer	Councilmember
Ione M. Davis	Councilmember
Edward W. Parker	Councilmember
Earl F. Hardwick	Councilmember

Also present:

Ted L. Wilson	Mayor
Albert E. Haines	Chief Administrative Officer
Roger Cutler	City Attorney
Kathryn Marshall	City Recorder

Absent:

Thereupon the following proceedings, among others, were duly had and taken:

BOOK 5558 PAGE 2612

Councilmember Parker introduced the following resolution in writing, which was read in its entirety, and moved its adoption:

RESOLUTION NO.36 of 84

A RESOLUTION DECLARING THE INTENTION OF THE CITY COUNCIL OF SALT LAKE CITY, SALT LAKE COUNTY, STATE OF UTAH, TO CONSTRUCT IMPROVEMENTS ON CERTAIN STREETS WITHIN SAID MUNICIPALITY CONSISTING OF THE REMOVAL AND RECONSTRUCTION OF DETERIORATED CURB AND GUTTER, SIDEWALK AND DRIVEWAYS; REMOVAL OF ILLEGAL DRIVEWAYS AND SETBACK PARKING; INSTALLATION OF WHEELCHAIR RAMPS AND DRAINAGE FACILITIES, WHERE NEEDED, AND ALL OTHER MISCELLANEOUS WORK NECESSARY TO COMPLETE THE IMPROVEMENTS IN A PROPER WORKMANLIKE MANNER, INCLUDING PLACEMENT OF TOPSOIL AND SODDING WHERE REQUIRED; TO CREATE SALT LAKE CITY, UTAH CONCRETE REPLACEMENT SPECIAL IMPROVEMENT DISTRICT NO. 40-R-6; TO DEFRAY THE COST AND EXPENSES OF SAID IMPROVEMENT DISTRICT BY SPECIAL ASSESSMENTS TO BE LEVIED AGAINST THE PROPERTY BENEFITED BY SUCH IMPROVEMENTS; AND TO PROVIDE NOTICE OF INTENTION TO AUTHORIZE SUCH IMPROVEMENTS AND TO FIX A TIME AND PLACE FOR PROTESTS AGAINST SUCH IMPROVEMENTS OR THE CREATION OF SAID DISTRICT.

BE IT RESOLVED by the City Council of Salt Lake City, Salt Lake County, Utah:

Section 1. The City Council of Salt Lake City, Salt Lake County, Utah hereby determines that it will be in the best interest of said Municipality to construct street improvements to include removal and reconstruction of deteriorated curb and gutter, sidewalk and driveways; removal of illegal driveways and setback parking; installation of wheelchair ramps, where needed, placement of topsoil and sodding and install drainage facilities and other utility improvements and modifications, and to complete the whole in a proper and workmanlike manner

BOOK 5558
PAGE 2613

according to plans, profiles and specifications on file in the Office of the City Recorder of Salt Lake City, Utah. A description of the proposed district is more particularly described in the Notice of Intention to construct the proposed improvements hereinafter set forth.

Section 2. The proposed district shall be known as "Salt Lake City, Utah Concrete Replacement Special Improvement District No. 40-R-6" (the "District").

Section 3. The cost and expenses of a portion of the proposed improvements shall be paid by a special tax to be levied against the property fronting or abutting upon or adjacent to the District to be improved or which may be affected or specially benefited by any of such improvements, such tax to be paid in not more than five (5) equal annual installments with interest on the unpaid balance until due and paid. An allowance shall be made for corner lots as provided by city ordinance so that such lots are not assessed at full rate on both streets.

Section 4. Written protests against the proposed improvements or against the creation of the District must be presented and filed in the Office of the City Recorder on or before the 7th day of May, 1984, at the hour of 5:00 p.m. Thereafter at 6:00 p.m. on Tuesday, the 8th day of May, 1984, at the City Council Chambers in Salt Lake City, Utah, any such protests shall be heard and considered by the City Council. The City Recorder is hereby directed to give

BOOK 5558 PAGE 2614

notice of intention to make the proposed improvements and of the time within which protests against the proposed improvements or the creation of the District may be filed and the date when such protests will be heard and considered by publishing notice of intention to create Salt Lake City, Utah Concrete Replacement Special Improvement District No. 40-R-6 in the Deseret News, a newspaper of general circulation in said Municipality, said notice to be published four times, once during each week for four consecutive weeks, the last publication to be not less than five (5) nor more than twenty (20) days prior to the time fixed in the notice as the last day for the filing of protests. In addition, the City Treasurer shall mail a copy of such notice by United States Mail, postage prepaid, to each owner of land to be assessed within the proposed District at the last known address of such owner, using for such purpose the names and addresses of said owners appearing on the last completed real property assessment rolls of Salt Lake City, and in addition, a copy of such notice shall be mailed, postage prepaid, addressed to "Owner" at the street number of each piece of improved property to be affected by the assessment, said notices to be so mailed not later than ten (10) days after the first publication of the Notice of Intention. Said Notice shall be in substantially the following form:

BOOK 5558
PAGE 2615

NOTICE OF INTENTION

PUBLIC NOTICE IS HEREBY GIVEN that on the 3rd day of April, 1984, the City Council of Salt Lake City, Salt Lake County, Utah, adopted a resolution declaring its intention to create a special improvement district to be known as Salt Lake City, Utah Concrete Replacement Special Improvement District No. 40-R-6 (the "District"). It is the intention of the City Council to make improvements within the District and to levy special taxes as provided in Chapter 16, Title 10, Utah Code Annotated, (1953), as amended, on the real estate lying within the District for the benefit of which such taxes are to be expended in the making of such improvements.

DESCRIPTION OF DISTRICT

The District will be constructed within the following described area and boundaries and upon the streets named in the section entitled "Streets for Improvement".

Area:

Various locations within Salt Lake City limits or within the following plats:

Block No.s 39, 46, 47, 48, 54, 55, 56, 71, 72, 73 and 74, Plat "A", Block No.'s 36, 49, 50 and 63, Plat "B", Block Nos. 11, 12, 13, 14, 15, 16, 17, 18, 39, 40, 41, 42, 43, 44, 45 and 46 of Plat "D", Block Nos. 1, 2, 3 and 4 of Plat I.

Boundaries

All improvements are on streets within the boundaries of Salt Lake City.

BOOK 5558 PAGE 2616

TARGET AREA FOR IMPROVEMENT AND BASIS FOR ASSESSMENT

In the target area which lies between 4th Avenue and 4th South Street and between State Street and 4th East, the abutting property owners whose property will be improved will be assessed for such improvements built at the herein below estimated rates per front foot of abutting property or square foot of improvements; for removal and reconstruction of curb and gutter, sidewalks, driveways, and recessed parking areas, for construction of drainage facilities and wheelchair ramps, where needed, for removal of illegal driveways and the replacement in the place thereof of topsoil and sod, and all miscellaneous costs of the project.

All of the properties in the District which will receive improvements have existing conditions which have resulted in a designation of "defective concrete" under Salt Lake City Ordinance No. 8 of 1983 (hereinafter sometimes referred to as "Ordinance 8 of 1983"). Inclusion of each property in the District is based on the assumption that each respective property owner has or will elect not to proceed with the owner's own contractor to replace the defective concrete. A separate notice under Ordinance 8 of 1983 explains the options available and how property owners may notify the City of the alternative selected by the owner. Reference is made to Ordinance 8 of 1983 and to the Notice of Defective Concrete for further information.

BOOK 5558 PAGE 2617

A map of the District and rates for assessments are available for review in the City Recorder's Office. Also available in the City Recorder's office is a list of all property owners affected and the rate schedule for each. Those property owners within the District whose property does not abut the newly constructed improvements will not be assessed.

All other necessary things shall be done to complete the whole project in a proper and workmanlike manner according to plans, profiles and specifications on file in the office of the Salt Lake City Public Works Director.

All nonconforming improvements such as lawns, sprinkling systems, rock gardens, driveways, curbs and gutters, culverts, walks, fences, etc., which have been built or installed by abutting property owners within the area to be improved, must be removed by the property owners at their expense prior to the commencement of the project. If these improvements are not removed by the property owners, they will be removed by the contractor and disposed of by him as directed by the Engineer.

BOOK 5558 PART 2618

ESTIMATED COST OF IMPROVEMENTS

The total cost of improvements in said proposed Special Improvement District as estimated by the City Engineer is \$1,330,000.00, of which the Municipality will pay \$279,000.00, leaving a remainder of \$1,051,000.00 (excluding private driveways), which shall be paid by a special tax to be levied against the property abutting upon the streets to be improved or upon property which may be affected or specifically benefited by such improvements. The estimated costs include an allowance of approximately fifteen percent (15%) for administrative costs, engineering, legal and other costs in connection with the issuance of bonds. The property owners' portion of the total estimated cost of the improvements may be financed during the construction period by the use of interim warrants. The interest on said warrants will be assessed to the property owners. The estimated cost to be assessed against the properties within Concrete Replacement Special Improvement District No. 40-R-6 shall be as follows:

BOOK 5558 PAGE 2619

<u>RATE NO.</u>	<u>IMPROVEMENT</u>	<u>QUANTITY</u>	<u>ESTIMATED COST PER UNIT</u>	<u>ESTIMATED COST</u>
1.	Remove & Replace 4" Concrete Sidewalk	88,200 S.F.	\$ 3.48	\$ 306,936.00
2.	Remove & Replace 6" Concrete Sidewalk	5,760 S.F.	4.10	23,616.00
3.	Remove & Replace 6" Concrete Driveways	13,770 S.F.	4.28	58,935.60
4.	Remove & Replace 7" Concrete Driveways	28,900 S.F.	4.75	137,275.00
5.	Remove & Replace 7-B Type Curb & Gutter	24,086.85 L.F.	18.13	436,694.52
6.	Remove & Replace Concrete & Pipe Driveway Approaches	372.00 L.F.	30.00	29,882.88
7.	Remove Illegal Driveways & Replace with Topsoil & Sod	17,760 S.F.	2.56	45,465.60
8.	Remove & Replace Sandstone Curb & Concrete Gutter	775 L.F.	60.00	46,500.00
TOTAL ESTIMATED ABUTTER'S PORTION				\$1,051,000.00
TOTAL ESTIMATED CITY'S PORTION				<u>279,000.00</u>
ESTIMATED PROJECT COST				\$1,330,000.00

The estimated cost of the City's portion consists of the cost of one half of all unclassified excavation, one-half of the cost of improvements where the abutting property contains a residence or residences as defined in Ordinance 8 of 1983, all of the cost of drainage systems, cleanout boxes and miscellaneous costs of the project. The proposed assessments will be equal and uniform based on benefits received, but under Ordinance 8 of 1983, the City's

AR 5558 MAR 26 20

portion varies depending on factors such as the use to which the abutting property is put by the owners. The adjustment for the City's portion has been taken into account in the table above so that the Estimated Cost per unit represents the net estimated cost to be assessed to the property owner and the City's portion will be in addition to that amount. The City cannot commit to pay its portion until the expenditure has been approved under budget and appropriation procedures.

ASSESSMENTS AND LEVY OF TAXES

It is the intention of the City Council of Salt Lake City, Utah to levy assessments as provided by the laws of Utah on all parcels and lots of real property within the District. The purpose of the assessment and levy is to pay those costs of the subject improvements which the Municipality will not assume and pay. The method of assessment shall be by lineal front foot or square foot as set forth herein.

The assessments may be paid by property owners in five (5) equal annual installments with interest on the unpaid balance at a rate or rates fixed by the City Treasurer, or the whole or any part of the assessment may be paid without interest within fifteen (15) days after the ordinance levying the assessment becomes effective. The assessments shall be levied according to the benefits to be derived by each property within the district. Other payment provisions

BOOK 5558
PAGE 2621

and enforcement remedies shall be in accordance with Chapter 16 of Title 10 of Utah Code Annotated, (1953), as amended.

A map of the proposed district, copies of preliminary plans and profiles of the proposed improvements and other related information are on file in the office of the City Engineer who will make such information available to all interested persons.

ABATEMENT OF ASSESSMENTS

Assessments shall be equal and uniform according to the benefits and improvements received; however, when the owner of a residence abutting the required improvements shall have a combined family income at or below the "Very Low Income Household" guidelines established by the Department of Housing and Urban Development in its "Income Limits for Housing and Community Development, Section 8 Program for Salt Lake City and Ogden, Utah SMSA", as amended from time to time, the entire cost of replacement may be paid by the City, subject to the availability of funds. In order for the above income guidelines to become effective for the purposes of this section, the City must receive notice of such amendment and same must be adopted by the Mayor by executive action. "Very Low Income Household" means a household whose income does not exceed 50% of the median family income for the area, as determined by HUD with adjustments for smaller and larger families. Such owner

800 5558 INT 2622

must file an application therefor with the City, in order for the payment required to be abated.

The statement of assessments will only apply for owner occupied single family residences. All other abutting properties will be assessed in accordance with the Notice of Intention. The property owners will be required to submit documentation of their income to the City for an evaluation for an abatement. This information would be submitted for review not less than ten (10) days before the time of the Board of Equalization hearings for the District. These abatements will be on an annual basis. The property owner will have to provide income information yearly, at the time of assessment billing, for the abatement to be extended.

TIME FOR FILING PROTESTS

Any person who is the owner of record of property to be assessed in the District described in this Notice of Intention shall have the right to file in writing a protest against the creation of Concrete Replacement Special Improvement District No. 40-R-6 or to make any other objections relating thereto. Protests shall describe or otherwise identify the property record by the person or persons making the protest. Protests shall be filed with the office of the City Recorder, Utah, on or before 5:00 p.m. on the 7th day of May, 1984. Thereafter at 6:00 p.m. on the 8th day of May, 1984, the City Council will meet in public meeting at the City Council Chambers to consider all

BOOK 5558 PAGE 2623

protests so filed and hear all objections relating to the proposed Concrete Replacement Special Improvement District No. 40-R-6. Persons filing protests may not be required to participate in this District, but such protests and/or the elimination of property from this District shall not have any effect on the determination of the existence of defective concrete under Ordinance 8 of 1983 and the responsibility imposed by said Ordinance for replacement of such defective concrete.

BY ORDER OF THE CITY COUNCIL OF SALT LAKE CITY, UTAH

/s/ Kathryn Marshall
City Recorder

Published in the Deseret News.

BOOK 5558 PAGE 2624

Section 5. The City Engineer is hereby instructed to prepare a notice which calls for bids for the construction of improvements contemplated to be made in Concrete Replacement Special Improvement District No. 40-R-5, and the City Recorder is hereby instructed to publish the Notice to Contractors calling for bids at least one time in the Deseret News, a newspaper of general circulation in Salt Lake City, at least fifteen (15) days before the date specified in the notice for the receipt of bids.

Councilmember Whitehead seconded the motion to adopt the foregoing resolution. The motion and resolution were unanimously adopted on the following recorded vote:

Those voting AYE:	Ronald J. Whitehead
	Grant Mabey
	Sydney Reed Fannesbeck
	Alice Shearer
	Ione M. Davis
	Edward W. Parker
	Earl F. Hardwick

Those voting NAY:	None
-------------------	------

BOOK 5558 PAGE 2625

After the conduct of other business not pertinent to the above the meeting was, on motion duly made and seconded, adjourned.


Chairman

ATTEST:


City Recorder

BOOK 5558
PAGE 2626

STATE OF UTAH)
 : ss.
COUNTY OF SALT LAKE)

I, Kathryn Marshall, the duly chosen, qualified and acting City Recorder of Salt Lake City, Salt Lake County, Utah, do hereby certify as follows:


1. That the foregoing typewritten pages constitute a full, true and correct copy of the record of proceedings of the City Council taken at a regular meeting thereof held in said Municipality on April 3, 1984, at the hour of 6:00 p.m., insofar as said proceedings relate to the consideration and adoption of a resolution declaring the intention of the City Council to create Concrete Replacement Special Improvement District No. 40-R-6 and make certain improvements therein described as the same appears of record in my office and that the proceedings were in fact held as in said minutes specified.

2. That due, legal and timely notice of said meeting was served upon all members as required by law and the rules and ordinances of said Municipality.

3. That the above resolution was deposited in my office on April 3, 1984, has been recorded by me, and is a part of the permanent records of Salt Lake City, Salt Lake County, Utah.

BOOK 5558 PAGE 2627

IN WITNESS WHEREOF, I have hereunto subscribed my
official signature and affixed the seal of said Municipality
this 3 day of April, 1984.


Kathryn Marshall

(S E A L)

BOOK 5558 PAGE 2628

STATE OF UTAH)
) ss. AFFIDAVIT OF MAILING
COUNTY OF SALT LAKE) NOTICE OF INTENTION

I, Kathryn Marshall, the duly chosen, qualified and acting City Recorder of Salt Lake City, Salt Lake County, Utah, do hereby certify that the attached Notice of Intention was approved and adopted in the proceedings of the City Council had on Tuesday, the 3rd day of April, 1984.

I further certify that on the 16th day of April, 1984, (a date not later than ten (10) days after the first publication of the Notice of Intention), I mailed a true copy of the Notice of Intention to create Salt Lake City, Utah Concrete Replacement Special Improvement District No. 40-R-6, by United States Mail, postage prepaid, to each owner of land to be assessed within the proposed district at the last known address of such owner, using for such purpose the names and addresses appearing on the last completed real property assessment rolls of Salt Lake County, and in addition, I mailed on the same date a copy of said Notice of Intention addressed to "Owner" addressed to the street number of each piece of improved property to be affect by the assessment.

I further certify that a certified copy of said Notice of Intention, together with profiles of the improvements and a map of the proposed district, was on file in my office for inspection by any interested parties.

REC'D 5558 FILE 2629

IN WITNESS WHEREOF, I have hereunto set my hand and
affixed the corporate seal of said Salt Lake City, Salt Lake
County, Utah, this 16th day of April, 1984.


City Recorder

(SEAL)

BOOK 5558 PAGE 2630

(Affidavit of proof of publication of the Notice of
Intention to create Salt Lake City, Utah Concrete
Replacement Special Improvement District No. 40-R-6.)

BOOK 5558 PAGE 2631

STATE OF UTAH)
) ss
COUNTY OF SALT LAKE)

CERTIFICATE OF COMPLIANCE
WITH OPEN MEETING LAW

I, Kathryn Marshall, the duly qualified City Recorder of Salt Lake City, Salt Lake County, Utah, do hereby certify:

(a) that in accordance with the requirements of Section 52-4-6(1), Utah Code Annotated (1953), as amended, public notice of the 1984 Annual Meeting Schedule of the City Council of Salt Lake City (the "Council") was given, specifying the date, time and place of the regular meetings of the Council scheduled to be held during the year 1984, by causing a Notice of Annual Meeting Schedule for the Council to be posted on December 22, 1983, at the principal office of the Council at City Hall, Salt Lake City, Utah; said Notice of Annual Meeting Schedule having continuously remained so posted and available for public inspection during regular office hours at City Hall until the date hereof; and causing a copy of the Notice of Annual Meeting Schedule to be provided on December 22, 1983, to at least one newspaper of general circulation within the geographic jurisdiction of the Municipality or to a local media correspondent;

(b) that in accordance with the requirements of Section 52-4-6(2), Utah Code Annotated (1953), as amended, public notice of the regular meeting of the Council on April 3, 1984, was given by specifying in a Notice of Regular Meeting

BOOK 5558 PAGE 2632

the agenda, date, time and place of the April 3, 1984 Council Meeting and by causing the Notice of Regular Meeting to be posted at the principal office of the Council at City Hall in Salt Lake City, Utah, on the 30th day of March, 1984, a date not less than 24 hours prior to the date and time of the April 3, 1984 regular meeting; said Notice of Regular Meeting having continuously remained so posted and available for public inspection during the regular office hours at City Hall until the date and time of the April 3, 1984 regular Council meeting; and causing a copy of the Notice of Regular Meeting to be provided on March 30, 1984, to at least one newspaper of general circulation within the geographic jurisdiction of the Municipality or to a local media correspondent.

IN WITNESS WHEREOF, I have hereunto set my hand and affixed the official seal of said City this 31st day of April, 1984.


CITY RECORDER

(S E A L)

Salt Lake City, Utah

May 22, 1984

A regular meeting of the City Council of Salt Lake City, Salt Lake County, Utah, was held on Tuesday, May 22, 1984, at the hour of 6:00 p.m. at its regular meeting place of said Council, at which meeting there was present and answering to roll call the following members who constituted a quorum:

Ronald J. Whitehead	Chairperson
Grant Mabey	Councilmember
Alice Shearer	Councilmember
Sydney Reed Fannesbeck	Councilmember
Edward W. Parker	Councilmember
Ione M. Davis	Councilmember
Earl F. Hardwick	Councilmember

Also present:

Albert E. Haines	Chief Administrative Officer
Judy Lever	Assistant City Attorney
S. R. Kivett	Deputy City Recorder

Absent:

Thereupon the following proceedings, among others, were duly had and taken:

At the City Council meeting on May 8, 1984, at which a protest hearing was held for Salt Lake City, Utah Concrete

BOOK 5558 PAGE 2634

Replacement Special Improvement District No. 40-R-6 (the "District"), the City Engineer was asked to tabulate protests and report to the Council.

Attached as Exhibit "A" is the tabulation by the City Engineer of written protests which were received by the City Recorder by 5:00 p.m. on May 7, 1984, in connection with this District. It was noted that the protests involved only 3.3% of the property within the District.

Thereupon, Councilmember Mabey introduced a resolution to create the Salt Lake City, Utah Concrete Replacement Special Improvement District No. 40-R-6, and moved its adoption.

Councilmember Whitehead seconded the motion to adopt the Resolution. The Resolution was thereupon put to a vote and unanimously adopted on the following recorded vote:

AYE: Ronald J. Whitehead
 Grant Mabey
 Alice Shearer
 Sydney Reed Fannesbeck
 Ione M. Davis
 Earl F. Hardwick

NAY: None

BOOK 5558 PAGE 2635

The resolution reads as follows:

RESOLUTION NO. 59 of 1984

A RESOLUTION TO CREATE SALT LAKE CITY, UTAH CONCRETE REPLACEMENT SPECIAL IMPROVEMENT DISTRICT NO. 40-R-6, AND TO AUTHORIZE CONSTRUCTION OF IMPROVEMENTS AS SET FORTH IN THE NOTICE OF INTENTION AND TO CREATE THE SPECIAL IMPROVEMENT DISTRICT.

BE IT RESOLVED by the City Council of Salt Lake City, Salt Lake County, Utah:

Section 1. It will be in the best interest of said Municipality to construct the improvements identified and described in the Notice of Intention for the Salt Lake City, Utah, Concrete Replacement Special Improvement District No. 40-R-6 (the ("District")).

Section 2. The City Council has heretofore considered each and every protest filed and has heard each and every person who wished to be heard in protest against the creation of the District or the construction of any of the improvements therein or on any other matter pertinent to the District. The Engineering Department has tabulated the protests and has submitted the tabulation together with a recommendation that the District be created. Attached hereto as Exhibit "A" is a tabulation of protests received and/or heard.

Section 3. Improvements proposed and described in the Notice of Intention to create the District are hereby

BROOK 5558 PAGE 2636

authorized and Salt Lake City, Utah Concrete Replacement Special Improvement District No. 40-R-6 is hereby created.

Section 4. The City has indicated to some of the property owners who protested the creation of the District, that they would not be assessed within the District if they desired to have the necessary work done at the expense of the property owners and if they entered into a concrete replacement agreement with the City prior to the time the City becomes obligated to construct the improvements within the District.


Section 5. The City Engineer is hereby instructed to prepare a notice which calls for bids for the construction of improvements contemplated to be made in the District, and the City Recorder is hereby instructed to publish the Notice to Contractors calling for bids at least one time in the Deseret News, a newspaper of general circulation in Salt Lake City, at least fifteen (15) days before the date specified in the notice for the receipt of bids.

Section 6. Construction contracts financed in part by funds which have not yet received budget approval shall be contingent on and subject to obtaining such approval.

BOOK 5558 PAGE 2637

ADOPTED AND APPROVED this 22nd day of May, 1984.


Chairperson

ATTEST:

Deputy City Recorder

(S E A L)

BOOK 5558 PAGE 2638

After conduct of other business not pertinent to the above, on motion duly made, seconded and carried, the meeting was adjourned.


Chairperson

ATTEST:


Deputy City Recorder

(S E A L)


BOOK 5558 PAGE 2639

STATE OF UTAH)
 : ss.
COUNTY OF SALT LAKE)

I, S. R. Kivett, the duly appointed, qualified and acting Deputy City Recorder of Salt Lake City, Salt Lake County, Utah do hereby certify as follows:

That the foregoing pages constitute a full, true and correct copy of the record of the proceedings of the City Council of Salt Lake City, Utah, at its regular meeting held on May 22, 1984 insofar as said proceedings relate to the creation of Salt Lake City, Utah Concrete Replacement Special Improvement District No. 40-R-6 as the same appears of record in my office. I personally attended said meeting and the proceedings were in fact held as specified in said minutes.

IN WITNESS WHEREOF, I have hereunto set my hand and affixed the corporate seal of said City as of this 25th day of May, 1984.


Deputy City Recorder

(S E A L)

BOOK 558 PAGE 2640


STATE OF UTAH)
 :)
COUNTY OF SALT LAKE)

ss.

CERTIFICATE OF FILING

I, S. R. Kivett, the duly qualified and acting Deputy City Recorder of Salt Lake City, Salt Lake County, Utah, do hereby certify that on the 25TH day of May, 1984, pursuant to Utah Code Annotated, Section 10-16-7, (1953), as amended, a copy of the Notice of Intention and resolution creating Salt Lake City, Utah, Concrete Replacement Special Improvement District No. 40-R-6, as finally approved, was filed in the Salt Lake County Recorder's Office.

IN WITNESS WHEREOF, I have hereunto set my hand and affixed the official seal of said Municipality this 25TH day of May, 1984.


Deputy City Recorder

(S E A L)

BOOK 5558 PAGE 2641

STATE OF UTAH)
 : ss.
COUNTY OF SALT LAKE)

CERTIFICATE OF COMPLIANCE
WITH OPEN MEETING LAW

I, S. R. Kivett, the duly qualified Deputy City Recorder of Salt Lake City, Salt Lake County, Utah, do hereby certify:

(a) that in accordance with the requirements of Section 52-4-6(1), Utah Code Annotated (1953), as amended, public notice of the 1984 Annual Meeting Schedule of the City Council of Salt Lake City (the "Council") was given, specifying the date, time and place of the regular meetings of the Council scheduled to be held during the year, by causing a Notice of Annual Meeting Schedule for the Council to be posted on December 22, 1983, at the principal office of the Council at the City and County Building, Salt Lake City, Utah; said Notice of Annual Meeting Schedule having continuously remained so posted and available for public inspection during regular office hours at the City-County Building until the date hereof; and causing a copy of the Notice of Annual Meeting Schedule to be provided on December 22, 1983, to at least one newspaper of general circulation within the geographic jurisdiction of Salt Lake City, or to a local media correspondent;

(b) that in accordance with the requirements of Section 52-4-6(2), Utah Code Annotated (1953), as amended, public notice of the regular meeting of the Council on May 22, 1984, was given by specifying in a Notice of Regular

BOOK 5558 PAGE 2642.

Meeting the agenda, date, time and place of the May 22, 1984 Council Meeting and by causing the Notice of Regular Meeting to be posted at the principal office of the Council at the City and County Building in Salt Lake City, Utah, on the 18th day of May, 1984, a time and date not less than 24 hours prior to the date and time of the May 22, 1984 regular meeting; said Notice of Regular Meeting having continuously remained so posted and available for public inspection during the regular office hours at the City-County Building until the date and time of the May 22, 1984 regular Council meeting; and causing a copy of the Notice of Regular Meeting to be provided on May 18, 1984 to at least one newspaper of general circulation within the geographic jurisdiction of Salt Lake City, or to a local media correspondent.

IN WITNESS WHEREOF, I have hereunto set my hand and affixed the official seal of said Municipality this 25th day of May, 1984.


Deputy City Recorder

(S E A L)

EXHIBIT "A"

SUMMARY OF PROTESTS

40-R-6

Total Number of Parcels	524
Less Government Properties	3
Total Assessable Parcels	521
Total of Protests	17
Percent of written protests for entire district as of May 7, 1984	3.3%

PROTEST PROPERTIES

<u>NAME</u>	<u>ADDRESS</u>
* Robert F. Weyher	126 East 2nd Avenue
Robert F. Weyher	124 East 2nd Avenue
Robert F. Weyher	66 North Canyon Road
Robert F. Weyher	56 North Canyon Road
Robert F. Weyher	52-54 North Canyon Road
Jim Whitteron/Jerry Gibbons	131 3rd Avenue
Stephen Pace	181 "B" Street
Stephen Pace	222 4th Avenue
Emma L. Lawson	339 3rd Avenue
James J. Pinegar	119 "B" Street
Tracy Collins Bank & Trust	307-315 East 300 South
William K. Reagan	249 East 400 South
Robert B. Shields	337 East 2nd Avenue
* Oquirrh Associates	350 South 400 East
Oquirrh Associates	351 South 300 East
Estate Realty Inc.	316 South 400 East
Carman A. Black Management	365-371 South 400 East

* These parties have indicated they are contemplating doing the required work themselves if the District is created.

BOOK 5558 PAGE 2644

SIDEWALK REPLACEMENT EXT. NO. 10-R-5		RATE PER FOOT	NOTICES MAILED			NO. ANNUAL INSTALLMENTS	
NAME	ADDRESS	LOT	BLOCK	PLAT OR SUBDIVISION	FEET	AMOUNT	FIRST INSTALLMENT
		BLOCK 44 PLAT 'D'					
4 0596	169 N. B. Street 231 N 'D' STREET 84103	1	44	PLAT 'D' SLC SUR	82.5	1199	
4 0597	169 N. B. Street 231 N 'D' STREET 84103	1	44	" " "	33		
4 0598	THE HOUSING AUTHORITY OF SLC 223 E THIRD AVE	1	44	" " "	57.75		
4 0600	W LYNN E CLAIRE M RICHARDS 215-17 E THIRD AVE	2	44	" " "	57.75		
4 0601	MYRON L FRANCO JR ET AL 160-170 N 'A' ST	2	44	" " "	165	1199	
4 0602	ALAN B & AGNES B YORGASON ET AL 174 N 'A' ST 84103	3	44	" " "	57.75		
4 0603	HOWARD B & VENICE M ROGERS 178 N 'A' ST	3	44	" " "	20	1107.25	
4 0605	BEVERLY B BULLOCK ET AL & STEPHEN C PACE 222 EAST FOURTH AVE	4	44	" " "	49.5		
4 0606	LLOYD W & GWENIVERE F WADE 228-30 E FOURTH AVE	4	44	PLAT 'D' SLC SUR	50.75	1115.5	
4 0607	BEVERLY B CULLOCK ET AL & STEPHEN C PACE 181 N 'B' ST	4	44	" " "	54.75		
4 0608	EDWIN C BARNES TRS 173-75 N 'B' STREET	4	44	" " "	40.58		
4 0594	EDWIN C BARNES TRS 167-169 N 'B' STREET	1	44	" " "	36.75	31.29	
4 0594 001	169 N. B. Street 231 N 'D' STREET 84103	1	44	" " "	22.42	22.88	
4 0595	169 N. B. Street 231 N 'D' ST - 84103	1	44	" " "	21.75		

1175 FEET

BOOK 5558 PAGE 2645

No Fee

Wayne Harper

REC'D OF Recorder
DEP
Salt Lake City

MAY 25 10 51 AM '84

RECORDS
SALT LAKE COUNTY,
UTAH

SIDEWALK REPLACEMENT EXT. NO. 40-R-6		RATE PER FOOT		NOTICES MAILED			NO. ANNUAL INSTALLMENTS	
NAME	ADDRESS	LOT	BLOCK	PLAT OR SUBDIVISION		FEET	AMOUNT	FIRST INSTALLMENT
BLOCK 45 PLAT 'D'								
4 0611						"57.75 96.3		
F. MICHAEL BULL & CANDACE R VANDERLIP	153 N 'C' STREET 84103	1	45	PLAT 'D' SLC SUR				
4 0611 001								
FRANK B & WILHELMINA S FREEMAN	275 E THIRD AVE 84103	1	45	"	"	52.2		
4 0612								
BARR TAYLOR ET AL 267 E THIRD AVE	<i>180 N. T. Street</i> 511 HAMBOLDT BRISBANE, CA 94005 84113	1	45	"	"	66		
4 0613								
RALPH S & MARY A W CANNON & FRANK B FREEMAN 261 E THIRD AVE	275 E THIRD AVE 84103	2	45	"	"	57.75		
4 0614								
STERLING R & BETH S MILLER	253 E THIRD AVE 84103	2	45	"	"	57.75 82.5		
4 0615								
<i>Development Agency</i> AVENUES REALETY, INC. <i>of S. City</i>	<i>351 So. State</i> 133 EAST 1ST AVE 84103	2	45	"	"	82.5 82.5		
4 0616								
JOHN D & PATRICIA L ANSON	124 N 'D' ST 84107	3	45	"	"	54.5		
4 0627 001								
THOMAS MICHIE ASSOCIATES INC. & CARLTON TOWERS ASSOC	<i>See above 2-A-2-C Platte, Colorado</i> 266 E FOURTH AVE #308 84108	3-4	45	"	"	110.5 268.5		
4 0617								
<i>Bevan & i address</i> <i>Freeman</i> <i>177 N. C. St.</i> <i>City 84103</i>	275 E Third Ave	4	45	"	"	61.5 86.5		
4 0626 001								
SALT LAKE COUNTY		1	45	"	"	1		
4 0625								
FRANK B & WILHELMINA S FREE- MAN	275 E THIRD AVE 84103	4	45	"	"	32.25		
175 N 'C' STREET								
4 0626								
FRANK B & WILHELMINA S FREE- MAN	275 E THIRD AVE 84103	4	45	"	"	32.25		
177 N 'C' STREET								
4 0609								
R LAMONT STEVENS	735 18TH AVE 84103	1	45	"	"	57.75		
167 N 'C' STREET								
4 0610								
R LAMONT STEVENS	735 18TH AVENUE 84103	1	45	"	"	62.5		
159-161 N 'C' STREET								
							1320 FEET	

BOOK 5558 PAGE 2646

SIDEWALK REPLACE—EXT. NO.—40-R-6— MENT		RATE PER FOOT		NOTICES MAILED		NO. ANNUAL INSTALLMENTS	
NAME	ADDRESS	LOT	BLOCK	PLAT OR SUBDIVISION	FEET	AMOUNT	FIRST INSTALL MENT
CARLTON TOWERS CONDOMINIUM		3-4	45	PLAT 'D' SLC SUR	#110.5 268.5		
4 0627 JANE G RITTER	266 E FOURTH AVE #101 84103	UNIT 101		CARLTON TOWERS CONDM	1.782333	NT	
4 0627 002 SHIRLEY R DIXON	266 E FOURTH AVE #103 84103	103		" " "	1.486878		
4 0627 003 ANN P THEOS & KARYN T DERN	266 E FOURTH AVE #104 84103	104		" " "	1.782333		
4 0627 004 PAULINE KOCH	266 E FOURTH AVE #105 84103	105		" " "	2.639864		
4 0627 005 MABEL C MCKIBBEN	266 E FOURTH AVE #106 84103	106		" " "	1.45324		
4 0627 006 F SCOTT LAYDEN	266 E FOURTH AVE #107 84103	107		" " "	1.452344		
4 0627 007 JEFFREY & RUTH M KULERMAN & THE OPERA UNIT 108 266 E FOURTH AVE	86 WASHINGTON ST ROCKY HILL, NJ 08553	108		" " "	2.639864		
4 0627 008 RICK A CHRISTENSEN	266 E FOURTH AVE #201 84103	201		" " "	2.438098		
4 0627 009 ALFRED J NEWMAN 266 E FOURTH AVE #202	529 E 400 SOUTH 84103	202		" " "	1.357164		
4 0627 010 EDWARD C. MARY F & EDWARD P GOVIGNON	266 E FOURTH AVE #203 84102	203		" " "	1.357164		
4 0627 011 REVA H SKIDMORE	266 E FOURTH AVE #204 84102	204		" " "	2.438098		
4 0627 012 GERASIM & EDITH S TIKOFF UNIT #205 CARLTON TOWERS COND	2340 MONUMENT AVE RICHMOND, VA 23220	205		" " "	2.639864		
4 0627 013 TOM PARKS	266 E FOURTH AVE #206 84103	206		" " "	1.453244		
4 0627 014 THOMPSON MICHE ASSOC. INC. UNIT 207 CARLTON TOWERS 266 E FOURTH AVE	185 SO STATE ST #1101 84111	207		" " "	1.453244		
4 0627 015 H DEAN HOFF	266 E FOURTH AVE #208 84103	208		" " "	2.639864		

BOOK 5558 PAGE 2647

SIDEWALK REPLACE—EXT. NO. 40-8-6— MENT		RATE PER FOOT	NOTICES MAILED			NO. ANNUAL INSTALLMENTS		
NAME	ADDRESS	LOT	BLOCK	PLAT OR SUBDIVISION	FEET	AMOUNT	FIRST INSTALL MENT	
4 0627 016 THOMPSON MICHIE ASSOC, INC. UNIT 301 CARLTON TOWERS 255 E FOURTH AVE	29 SO STATE STREET 84111	UNIT 301		CARLTON TOWERS,	2,43809			
4 0627 017 MARC D COULAM	266 E FOURTH AVE #302 84103	302		" " "	1,35716			
4 0627 018 JENNIFER GANDOLFO	266 E FOURTH AVE #303 84103	303		" " "	1,35716			
4 0627 019 WILFRID H & B MARY WHEATLEY	266 E FOURTH AVE #304 84103	304		" " "	2,43809			
4 0627 020 CAROLYN TAYLOR	266 E FOURTH AVE #305 84103	305		" " "	2,63986			
4 0627 021 GENEVIEVE V LAWRENCE	266 E FOURTH AVE #306 84103	306		" " "	1,45324			
4 0627 022 KAY V BLAES	266 E FOURTH AVE #307 84103	307		" " "	1,45324			
4 0627 023 ETRA J & SELMA H HEDGORTH	266 E FOURTH AVE #308 84103	308		" " "	2,63986			
4 0627 024 DAVID M & REVA GRANT UNIT 401 CARLTON TOWERS 266 E FOURTH AVE	370 N 1st STREET 84103	401		" " "	2,43809			
4 0627 025 RIC B OLSEN UNIT 402 CARLTON TOWERS 266 E FOURTH AVE	2041 E BROWNING AVE 84103	402		" " "	1,35716			
4 0627 026 KATHLENN A & VIRGINIA M BROWDER	266 E FOURTH AVE #403 84103	403		" " "	1,35716			
4 0627 027 LYMAN F & JEAN N SMART	266 E FOURTH AVE #404 84103	404		" " "	2,43809			
4 0627 028 FRANK E HARRIS & PHYSICS DEPARTMENT U OF U UNIT #405 CARLTON TOWERS CONDO	UNIVERSITY OF UTAH PHYSICS DEPT U OF U CITY 84112	405		" " "	2,63986			
4 0627 029 SIDNEY S BROWN & SHIRLEY EARL	266 E FOURTH AVE #406 84103	406		" " "	1,45324			
4 0627 030 THOMPSON MICHIE ASSOC, INC. UNIT 407 CARLTON TOWERS	185 SO STATE ST 84111	407		" " "	1,45324			

SIDEWALK REPLACE MENT		EXT. No. 40-R-6	RATE PER FOOT		NOTICES MAILED		NO. ANNUAL INSTALLMENTS	
NAME	ADDRESS	LOT	BLOCK	PLAT OR SUBDIVISION	FEET	AMOUNT	FIRST INSTALL MENT	
4 0627 031 SIDNEY S BROWN & MARCIA GARDINER	266 E FOURTH AVE 84103	408		CARLTON TOWERS	2.639868			
4 0627 032 THOMPSON MICHIE ASSOC. INC. UNIT 501 CARLTON TOWERS	185 SOUTH STATE #1101 84111	501		" "	2.438098			
4 0627 033 REID F LEWIS	266 E FOURTH AVE #502 84103	502		" "	1.357168			
4 0627 034 KATHRYN L MITCHELL	266 E FOURTH AVE #503 84103	503		" "	1.357168			
4 0627 035 JOHN & JUNE B HARTMAN	266 E FOURTH AVE #504	504		" "	2.438098			
4 0627 036 THOMPSON-MICHIE ASSOC. INC UNIT 404 CARLTON TOWERS 266 E FOURTH AVE	1487 F HARVARD AVE 84105	505		" "	2.639868			
4 0627-037 CLEONIA D, GILBERT A & CHERYL HATCH	266 E FOURTH AVE #506 84103	506		" "	1.453248			
4 0627 038 JOSEPH T TYREE UNIT 507 CARLTON TOWERS 266 E FOURTH AVE	505 BELMONT E #406 SEATTLE, WA 98102	507		" "	1.453248			
4 0627 039 MARY B ROSE	266 E FOURTH AVE #508 84103	508		" "	2.639868			
4 0627 040 JAMES R & NANETTE MITCHELL 266 E FOURTH AVE #601	430 SO MATHEWS WAY 84124	601		" "	2.875268			
4 0627 041 DONALD R & BETTY C LOGAN	266 E FOURTH AVE #602 84103	602		" "	2.892088			
4 0627 042 GROVER R BROCKBANK	266 E FOURTH AVE #603 84103	603		" "	3.864918			
4 0627 043 JOHN W & CORAL K CLIFFORD	266 E FOURTH AVE #604 84103	604		" "	3.874528			
4 0627 044 WENDOVER LAND CO UNIT 701 CARLTON TOWERS 266 E FOURTH AVE	% NEVADA NILE RANCH, INC ROUTE #1, BOX 94 LOVELOCK, NEV 89419	701		" "	2.776788			
4 0627 045 LAURA H MCMORROW ET AL	266 E FOURTH AVE #702 84103	702		" "	3.49740			
4 0627 046 WENDOVER LAND CO UNIT 703 266 E FOURTH AVE	% NEVADA NILE RANCH, INC ROUTE #1 BOX 94 LOVELOCK, NEV 89419	703		" "	2.776788			

SIDEWALK REPLACEMENT EXT. NO. 40-R-6		RATE PER FOOT		NOTICES MAILED			NO. ANNUAL INSTALLMENTS		
NAME	ADDRESS	LOT	BLOCK	PLAT OR SUBDIVISION			FEET	AMOUNT	FIRST INSTALLMENT
				BLOCK #6 PLAT 101					
4 0630	EMMA I LAWSON	359 E THIRD AVE	84103	1	46	PLAT 101 SLC SUR	#82 41.25		
4 0631	MERRILL C & MARGARET S STRONG	333 E THIRD AVE	84103	1	46	" " "	41.25		
4 0632	CECIL E & LUACINE S LLOYD	327 E THIRD AVE	84103	1	46	" " "	41.25		
4 0633	MAX F & M PATRICIA PARKER	321 E THIRD AVE	84103	1	46	" " "	41.25		
4 0634	WOODCREST INVESTMENT CO & RICHARD L CASTLETON	3468 E BROCKBANK DR 84117		2	46	" " "	41.25		
4 0635	WOODCREST INVESTMENT CO & RICHARD L CASTLETON	3468 E BROCKBANK DR 84117 313 E THIRD AVE		2	46	" " "	41.25		
4 0636	BRUCE A & LINDA A HEINDENREICH	2508 E KENSINGTON AVE 305 3RD AVE & 160 C STREET	84108	2	46	" " "	#82.5 97.33		
4 0637	JON N KEY	164 N 101 STREET	84103	2	46	" " "	34.67		
4 0638	DAVID A & ANNE S JERMAN	<i>40 E. So. Temple #300</i> 255 E VALLEYVIEW AVE 168 N 101 STREET 84117 84111		2	46	" " "	33		
4 0639	ELWOOD A MATSON	176 N 101 STREET	84103	3	46	" " "	55		
4 0640	<i>H & H Partnership</i> <i>180 1/2 N. C. St.</i>	<i>P.O. Box 379</i> <i>Paul City Ill. 84110</i>		3	46	" " "	55		
4 0641	AGNES H HOLTGATE	188 N 101 STREET	84103	3	46	" " "	#55 115.5		
4 0642	FRYDAL P & LOUISA MONSTROLA	3354 S 2540 EAST	84109	3	46	" " "	49.5		
4 0643	JENNIE E KEARNS & BETTY W BOWNE	6451 SO 1300 WEST	84107	4	46	" " "	74.5		
RIGHT OF WAY	NO OWNERSHIP			4	46	" " "	8		

BOOK 5558 PAGE 2650

SIDEWALK REPLACEMENT EXT. NO. 40-R-6		RATE PER FOOT	NOTICES MAILED			NO. ANNUAL INSTALLMENTS		
NAME	ADDRESS	LOT	BLOCK	PLAT OR SUBDIVISION	FEET	AMOUNT	FIRST INSTALLMENT	
4 0644 JANIE L ROGERS ET AL 334-338 E FOURTH AVE	577 E THIRTEENTH AVE 84103	4	46	PLAT 'D' SLC SUR	41.25 82.5			
4 0645 CLAIR R & SHARON S CURLER	185 N 'D' STREET 84103	4	46	" " "	36.75			
4 0646 GERARD & RUTH R MARCELIS	179 N 'D' ST 84103	4	46	" " "	35			
4 0647 DON L & SHIRLEY P DOWE 4 0628 173-75 N 'D' STREET	3344 S OAKWOOD STREET 84109	4	46	" " "	52			
HOME CREDIT TRIFT & LOAN 167 N 'D' STREET	1455 E 2100 SO 84106	1	46	" " "	43.25			
4 0629 KIME T & MELE F KINIKINI	163 N 'D' STREET 84103	1	46	" " "	39.75			
BLOCK 39 PLAT 'D'								
4 0522 ROBERT B SHIELDS 337 E SECOND AVE	2165 SO 2100 EAST 84109	1	39	PLAT 'D' SLC SUR	122 36.5			
4 0523 JOHN L & JEANETTA PLATT 335 E 2ND AVE	964 E KENSINGTON AVE 84105	1	39	" " "	10 2.5			
4 0524 ERNA CORELLI & JOE M VALDEZ	333 E SECOND AVE 84103	1	39	" " "	32.75			
4 0525 VERGIL H & MARIAN H WEBB 323 E SECOND AVE	2364 E EVERGREEN AVE 84109	1	39	" " "	72.75			
4 0526 ETHEL N HURST	315 E SECOND AVE 84103	1	39	" " "	66			
4 0527 FLOYD A & SHAUNA H O'NEIL 309 E SECOND AVE	318 E SECOND AVE 84103	2	39	" " "	49.5			
4 0528 WENDELL R & EMILY JONES 301 E SECOND AVE	747 E 6895 SO BA MIDVALE, UTAH 84047	2	39	" " "	49.5 115.5			
4 0529 ANTHONY F MOON ET AL	120 N 'C' STREET 84103	2	39	" " "	49.5			
4 0530 GARTH W ALLRED 122 N 'C' STREET	169 E FOURTH AVE 84103	3	39	" " "	51.5			

1320 FEET

BOOK 5558 PAGE 2651

SIDEWALK REPLACEMENT EXT. NO. 40-B-5		RATE PER FOOT		NOTICES MAILED			NO. ANNUAL INSTALLMENTS	
NAME	ADDRESS	LOT	BLOCK	PLAT OR SUBDIVISION	FEET	AMOUNT	FIRST INSTALLMENT	
4 0531 VIVIAN R. MCCONKIE	130 N 'C' STREET 84103	3	39	PLAT 'D' SLC SUR	42.5			
4 0532								
ZIONS FIRST NATIONAL BANK TRS 134 N 'C' STREET	P.O. BOX 30880 CITY 84130	3	39	" " "	37			
4 0533 <i>Reland</i> LELENAD W & ELVA D HALVORSEN TRS	138 N 'C' STREET 84103	3	39	" " "	34 88			
4 0534								
WALLACE G. F. BARBARA S. BLACK- HURST ET AL 316 E THIRD AVE	P.O. BOX 7222 MONROE, LA 71203	3	39	" " "	36			
4 0535								
CARL E BAUER	316 E THIRD AVE 84103	3	39	" " "	41			
4 0536								
TAMM A. C. MARTHA M. McDONALD	318 E THIRD AVE 84103	4	39	" " "	48.5			
4 0537								
EGBERT G. CORNELIA VANVENDE	320 E THIRD AVE 84103	4	39	" " "	34			
4 0538								
JULIA B. F. MARVIN J. BERTOCH 137 N 'D' STREET	156 SANDRUM ROAD 84103	4	39	" " "	82.5 49.5			
4 0540								
MYRTLE R. ANDERSON	129 N 'D' STREET 84103	4	39	" " "	49.5			
4 0541								
AMANDA C & V BLAINE ANDERSON TRS	123 N 'D' STREET 84103	4	39	" " "	33			
4 0521								
SARAH L. PLATT	121 N 'D' STREET 84103	4	39	" " "	66			
						1320 FEET		
				BLOCK 40 PLAT 'D'				
4 0543								
BARNEY G. BARBARA M. WIHONGI	299 E SECOND AVE 84103	1	40	PLAT 'D' SLC SUR	74.25 74.25			
4 0544								
VERNA I. KEMPTON ET AL TRS 279 E 2ND AVE	838 W SO. COURT SAFFORD, AZ 85546	1	40	" " "	49.5			
4 0545								
DAVID J. & TROY D. BLACK	271 E SECOND AVE 84103	1	40	" " "	41.25			

BOOK 5558 PAGE 2652

1-4014

SIDEWALK REPLACEMENTS		RATE PER FOOT		NOTICES MAILED		NO. ANNUAL INSTALLMENTS	
EXT. NO. 40-R-6							
NAME	ADDRESS	LOT	BLOCK	PLAT OR SUBDIVISION	FEET	AMOUNT	FIRST INSTALLMENT
4 0546 ZION'S FIRST NATIONAL BANK 267 E SECOND AVE	P O BOX 30880 84130	2	40	PLAT 'D' SLC SUR	49.5		
4 0547 JOSEPH L & LORRAINE HENROID ET AL 261 E SECOND AVE	2262 E 1700 SOUTH 84108	2	40	" " "	49.5		
4 0548 A KREH SMITH ET AL & HENROID & SMITH 257 2ND AVE	1100 BENEFICIAL LIFE TOWER 84111	2	40	" " "	66 99		
4 0549 WILLIAM R & SUSAN L LANG 116 N 'B' STREET	4163 S 390 EAST 84107	2	40	" " "	66		
4 0550 <i>Carl A. Stennell</i> ROBERT & DORIS H LANGFORD 124 N 'B' STREET	<i>268 East 2nd Ave.</i> 276 E THIRD AVE 84103	3	40	PLAT 'D' SLC SUR	33.25		
4 0551 LAWRENCE H & EMMA M F DELAND 126-128 N 'B' STREET	5971 S LAKESIDE DRIVE 84121	3	40	PLAT 'D' SLC SUR	40		
4 0552 LAWRENCE H & EMMA M F DELAND 132 N 'B' STREET	5971 S LAKESIDE DRIVE 84121	3	40	" " "	34		
4 0553 BETTY J & WILLIAM H DILLON 140 N 'B' STREET	80 N 'D' STREET 84103	3	40	" " "	57.75 165		
4 0554 FRANK B & WILHELMINA S FREEMAN 272 E THIRD AVE	275 E THIRD AVE 84103	4	40	" " "	33		
4 0555 ROBERT & DORIS H LANGFORD	276 E THIRD AVE 84103	4	40	" " "	33		
4 0556 WARREN E & SHIRLEY A MULCOCK & JOHN WEBBER REALTORS 133 N 'C' STREET (PROP)	2028 S 700 EAST 84105	4	40	" " "	66 99		
4 0557 WARREN E & SHIRLEY A MULCOCK & JOHN WEBBER REALTORS	2028 SO 700 EAST 84105	4	40	" " "	49.5		
4 0558 UNIVERSITY HEIGHTS, LTD & WALKER BANK & TRUST CO PROP: 123 N 'C' STREET	130 SO 1300 EAST 84102	4	40	" " "	49.5		
4 0542 WILLIAM D & MARK K JONES 117 N 'C' STREET	2341 E SHERIDAN RD 84108		40	" " "	45.75		
4 0542 001 EMILY M & PAUL R JONES	111 N 'C' STREET 84103	4	40	" " "	45	1320 FEET	

BOOK 5558 PAGE 2653

SIDEWALK RE: CEMENT		40-R-6	RATE PER FOOT		NOTICES MAILED			NO. ANNUAL INSTALLMENTS	
NAME	ADDRESS	LOT	BLOCK	PLAT OR SUBDIVISION	FEET	AMOUNT	FIRST INSTALLMENT		
BLOCK 41 PLAT 'D'									
4 0560	RICE & MELBY INVESTMENTS, INC. & LARRY R HINTZE 107 N 'B' STREET	113 E 1825 N CENTERVILLE, UT 84014	1	41	PLAT 'D' SLC SUR	115	123.75		
4 0561	VINCENT P SHEPHERD 221 E SECOND AVE	P O BOX 146 PROVO, UTAH 84603	1	41	" " "	50			
4 0563	WAYNE B & AILEEN FRECKLETON & CONSOLIDATED CAPITOL 205 E SECOND AVE	4600 S HOLLADAY BLVD 84117	2	41	" " "	99	111.00		
4 0564	CORP OF PRES BISHOP OF CH OF LC LDS	50 E NORTH TEMPLE 84150	3	41	" " "	112.5			
4 0566	DAVID G, III & LOA G MACKAY	210 E THIRD AVE 84103	3	41	" " "	165	52.5		
4 0567	WILLIAM D SPRINGER TRS 222 E THIRD AVE	624 E 10TH AVE 84103	3	41	" " "	41.25			
4 0568	WILLIAM D SPRINGER TRS 135 N 'B' STREET	624 E 10TH AVE 84103	3	41	" " "	74.25	123.75		
4 0569	CORP OF PB OF CH OF LC OF LDS 129 B ST RES WELFARE FARM	50 E NORTH TEMPLE 84150	3	41	" " "	149.5			
4 0569 001	JOSEPH R EVANS ET AL	121 N 'B' STREET 84103	3	41	" " "	41.25			
4 0559	<i>B. P. Allen & Mapine & Co</i> MAXINE A WITHEY <i>119 N. 'B' Street</i>	<i>130 Ricarly Lane</i> 119 N. 'B' STREET 84103 <i>Albany, Or. 97321</i>	1	41	" " "	41.25			
						1254 FEET			
BLOCK 16 PLAT 'D'									
4 0158	ROWLAND HALL-ST MARK'S SCHOOL 67 NO 'B' STREET	205 EAST 1ST AVE 84103	1-2-3-	16	PLAT 'D' SLC SUR	1320			
						1320 FEET			

BOOK 5558 PAGE 2654

SIDEWALK REPLACEMENT EXT. NO. 40-R-6		RATE PER FOOT		NOTICES MAILED		NO. ANNUAL INSTALLMENTS	
NAME	ADDRESS	LOT	BLOCK	PLAT OR SUBDIVISION	FEET	AMOUNT	FIRST INSTALLMENT
BLOCK 17 PLAT 'D' SLC SUR							
4 0162					"115.5 55		
CHARLOTTE M MORROW 273 E FIRST AVE	4773 NANILOU DRIVE 84117	1	17	PLAT 'D' SLC SUR			
4 0163					110		
ZIONS FIRST NATIONAL BANK 1/2 FIRST AVE PROPERTIES 265-269 E FIRST AVE	304 E FIRST AVE 84107	1	17	" " "			
4 0164					82.5		
A MARKOSIAN 259-263 E FIRST AVE	5365 S COTTONWOOD LANE 84117	2	17	" " "			
4 0165					"82.5 123.75		
ELOISE C CLARK 253 E FIRST AVE	742 S CHERRY DRIVE OREM UT 84057	2	17	" " "			
4 0166					41.25		
REGINALD CHARMEN ET AL 68 N 'B' STREET	370 N 'H' STREET 84103	2	17	" " "			
4 0167					55		
KENT LUNDSTROM	76 N 'B' STREET 84103	3	17	" " "			
4 0168					"110 110		
CAROL R BUNNELL 86 N 'B' STREET	268 E SECOND AVE 84103	3	17	" " "			
4 0169					55		
CAROL R BUNNELL	268 E SECOND AVE 84103	3	17	" " "			
4 0170					49.5		
HELEN P EVANS ET AL 1/2 MICHAEL D WEATHERS 272 E SECOND AVE	975 E GARFIELD AVE 84105	4	17	PLAT 'D'			
4 0171					"115.5 21.60		
MICHAEL J & MARGUERITE K O'CONNOR 89 N 'C' STREET	5446 W KATHLEEN AVE 84120	4	17	" " "			
4 0172					25.81		
MARGARET O'CONNOR	87 N 'C' STREET 84103	4	17	" " "			
4 0173					41.25		
RAYMOND C PARKINSON ET AL 1/2 R B PARKINSON 85 NO 'C' STREET	172 SO 200 EAST PROVO, UTAH 84601	4	17	" " "			
4 0174					33.		
<i>Karna C. Hughes</i> CORP. OF PB. OF CH. OF LDS 1/2 DUANE BUCKINGHAM 77-79 N 'C' ST	<i>4241 So. Olympic Way</i> 4041 S OLYMPIC WY 84117 84117	4	17	" " "			

BOOK 5558 PAGE 2655

SIDEWALK REPLACEMENT NO. 40-R-6		RATE PER FOOT		NOTICES MAILED		NO. ANNUAL INSTALLMENTS	
NAME	ADDRESS	LOT	BLOCK	PLAT OR SUBDIVISION	FEET	AMOUNT	FIRST INSTALLMENT
4 0176 GLENN C & EDNA R ANDERSON	69 N 'D' STREET 84103	1	18	PLAT 'D' SLC SUR	41.25		
4 0161 A MARKOSIAN 69 NO 'C' STREET	5365 S COTTONWOOD LN 84117	1	18	" " "	49.5		
						.1320 FEET	
			BLOCK 18	PLAT 'D'			
4 0178 CORP OF PRES OF CH OF JC OF LDS 337 E FIRST AVE	50 E NO TEMPLE 84150		18	PLAT 'D' SLC SUR	82.5 47		
4 0179 CORP OF PRES OF CH OF JC OF LDS 331 E FIRST AVE	50 E NO TEMPLE 84150	1	18	" " "	68.5		
4 0180 CORP OF PB OF CH JC OF LDS 321 E FIRST AVE 321 E FIRST AVE	50 E NO TEMPLE 84150	1	18	" " "	49.5		
4 0181 <i>James B. Bunkerhoff</i> 317 E FIRST AVE	<i>6181 So. 30th West</i> 5036 S COTTONWOOD LN 84117	2	18	" " "	31.15		
4 0182 N H HANSEN INC 315 E 1ST AVE	N H HANSEN 6112 S GLEN OAKS ST 84107	2	18	" " "	34.85		
4 0183 MINNIE H WALTON 305 E FIRST AVE 305 E FIRST AVE	<i>305 E. First Ave</i> 555 E FIRST AVE 84105	2	18	" " "	99 112.3		
4 0184 <i>Cornie & Leyle S. Ship</i> MARY A HANE	68 N 'C' STREET 84103	2	18	PLAT 'D' SLC SUR	52.7		
4 0185 CORP OF PRES B OF CH OF JC 72 N 'C' STREET	50 E NORTH TEMPLE 84150	3	18	" " "	41.25		
4 0186 L D S BUSINESS COLLEGE 80 NO 'C' STREET	411 E SOUTH TEMPLE ST 84111	3	18	" " "	41.25		
4 0186 001 SALT LAKE COUNTY 82 NO 'C' ST	72 E 400 SO 84111	3	18	" " "	1.		

BOOK 5558 PAGE 2656

1-20-34

SIDEWALK REPLACEMENT		RATE PER FOOT		NOTICES MAILED		NO. ANNUAL INSTALLMENTS	
EXT. NO. 40-R-6							
NAME	ADDRESS	LOT	BLOCK	PLAT OR SUBDIVISION	FEET	AMOUNT	FIRST INSTALLMENT
4 0187	HOYT W JR & JUDITH T BREWSTER 82 N 'C' STREET	3	18	PLAT 'D' SLC SUR	33		
4 0188	STEPHEN M HANSEN 86 N 'C' STREET	3	18	" " "	48.5 89		
4 0189	FLOYD A & SHAUNA H O'NEIL 1/2 WALKER BANK & TRUST CO 316 E SECOND AVE	3	18	" " "	26.5		
4 0190	FLOYD A & SHAUNA O'NEIL	318 E SECOND AVE 84103	3	18	" " "	49.5	
4 0192	HELVAN & MARJORIE M DEMIK 89 N 'D' ST	3826 So. 2300 East 2983 E-KENSINGTON AVE 84105	4	18	" " "	82.5 33	
4 0193	ALICE F KASAI 83 N D ST	1715 So. 2300 East 1700 So 2000 West 84101 CITY 84101	4	18	" " "	41.25	
4 0194	HELEN H ROMNEY 79 N 'D' ST	136 So. 7th Ave 404-KEARNS BLDG 84101 84101	4	18	" " "	41.25	
4 0195	CORP OF PRES OF CH OF JC LDS 321 E FIRST AVE	50 E NORTH TEMPLE 84150	4	18	" " "	8.25	
4 0196	JAMES A PAULIS	77 N 'D' ST 84103	4	18	" " "	41.25	
4 0176	GLENN C & EDNA R ANDERSON	69 N 'D' ST 84103	4	18	" " "	41.25	
4 0177	ESTATE REALTY, INC. 63 N 'D' STREET	316 S 400 EAST 84111	1	18	" " "	41.25	
					1237.5 FEET		
BLOCK 11 PLAT 'D' SLC SUR							
4 0134	CORP OF PRES OF CH OF JC OF LDS 409 E 50 TEMPLE	50 E NORTH TEMPLE 84150	1-2-4	11	PLAT 'D' SLC SUR	262.5 214.5	
4 0134 001	FIRST PRESBYTERIAN CH OF SLC	12 N 'C' STREET 84103	2-3	11	" " "	113.5 247.5	

BOOK 5558 PAGE 2657

SIDEWALK REPLACEMENT EXT. NO. 40-R-6		RATE PER FOOT		NOTICES MAILED		NO. ANNUAL INSTALLMENTS		
NAME	ADDRESS	LOT	BLOCK	PLAT OR SUBDIVISION		FEET	AMOUNT	FIRST INSTALLMENT
4 0135 G ROBERT CARTER ET AL E ELLENDER K CARTER 304 E FIRST AVE	2062 W CHAMPAGNE CIR 84118	3	11	PLAT 'D' SLC SUR		82.5 82.5		
4 0136 FIRST PRESBYTERIAN CH OF SLC 314 E FIRST AVE	12 N 'C' STREET 84103	3	11	" " "		66		
4 0137 EILENDER R CARTER B BURTCH W BEALL JR 320 E FIRST AVE	4644 S BROOKWOOD CIRCLE 84117	4	11	" " "		41.25		
4 0138 COR OF PRES OF CH OF JC OF LDS 324 E FIRST AVE	50 E NORTH TEMPLE 84150	4	11	" " "		41.25		
4 0139 L D S BUSINESS COLLEGE LDS CH REAL ESTATE DIV 328 E FIRST AVE	50 E NORTH TEMPLE ST 84150	4	11	" " "		99 67.5		
		BLOCK 12 PLAT 'D'						
4 0140 ROMAN CATHOLIC BISHOP OF SL	27 NO 'C' ST 84103	1-2-3 4	12	PLAT 'D' SLC SUR		247.5 330 165		
4 0141 ROMAN CATHOLIC BISHOP OF SLC 274 E FIRST AVE	27 NO 'C' ST 84103	4	12	" " "		49.5		
4 0142 DONALD M & JANE L STROMQUIST	33 N 'C' ST 84103	4	12	" " "		115.5 82.5		
		BLOCK 13 PLAT 'D'						
4 0143 001 GULL INC	25 SO 300 EAST 84111	1	13	PLAT 'D' SLC SUR		109 87.17		
4 0144 JOE DOCTORMAN & SON 283 E SO TEMPLE ST	1221 E 11TH AVE 84103	1	13	" " "		78.5		
4 0145 SCOTT M BROWNING 275 E SO TEMPLE	275 E SO TEMPLE 84111	2	13	" " "		164.33 240		
4 0148 DON A STRINGHAM 206 E FIRST AVE	1450 E MILITARY WY 84103	3	13	PLAT 'D'		90 46.21		
4 0148 001 RAD & ERIC HUNSLEY 208 E FIRST AVE	724 W 4TH ST PIERRE S.D. 57501	3	13	" "		26.42		

(1320 FT.)

1320 FEET

BOOK 5558 PAGE 2658

SIDEWALK REPLACEMENT EXT. NO. 40-R-6		RATE PER FOOT	NOTICES MAILED			NO. ANNUAL INSTALLMENTS		
NAME	ADDRESS	LOT	BLOCK	PLAT OR SUBDIVISION	FEET	AMOUNT	FIRST INSTALLMENT	
4 0148 002 COLIN FRYER 210 E FIRST AVE	<i>2743 So. State St</i> 5164 E-EMIGRATION CTN 84108 84115	3	13	PLAT 'D' SLC SUR	26.42			
4 0148 003 ROBERT J. CAROLINA R SELBY 212 E FIRST AVE	654 S ROBERTA ST 84111	3	13	" " "	31.45			
4 0149 MARILYN SOMMER ET AL % ERNEST NIELSON 218 E FIRST AVE	1452 E BLOSSOM LANE ANAHEIM, CA 92805	3	13	" " "	56			
4 0150 HOWARD C BADGER ET AL 228 E FIRST AVE	4525 SO 2300 EAST #200 84117	4	13	" " "	76.5			
4 0151 C & F INVESTMENT CO 234 E FIRST AVE	4920 S REGENCY ST 84117	4	13	" " "	165			
4 0143 BARR J. THELMA P. MISSER 17 N 'B' ST	1929 E 4500 SO 84117	1	13	" " "	56			
BLOCK 74 PLAT 'A'								
1 2672 ZIONS SECURITIES CORP. % TRACY COLLINS BANK & TRUST 133 EAST 100 SOUTH	P. O. BOX 90 84110	3	74	PLAT 'A' SLC SUR	99.25			
1 2671 INTERSTATE LAND CORP 137 E 100 SOUTH	180 E 100 SOUTH 84139	3	74	" " "	39.25			
1 2668 ZIONS SECURITIES CORP. 141 E 100 SOUTH	40 E SOUTH TEMPLE 84111	3	74	" " "	65			
1 2667 LEONARD J. LEWIS ET AL, TRS 147 E 100 SOUTH	P. O. BOX 3400 84110	2	74	" " "	44			
1 2662 UTAH HOUSING FINANCE AGENCY % TRACY COLLINS BANK & TRUST 177 E 100 SOUTH	P. O. BOX 90 84110	2	74	" " "	145			
1 2660 ZIONS SECURITIES CORP. 170 E SOCIAL HALL AVE	<i>79 W. So. Temple</i> 49 E SOUTH TEMPLE 84111 #1700 84101	1	74	PLAT 'A' SLC SUR	125			
1 2696 ZIONS SECURITIES CORP. 167-79 MOTOR AVE	<i>19 W. So. Temple</i> 40 E SOUTH TEMPLE ST 84111 #1700 84101	8	74	PLAT 'A' SLC SUR	86			

{1320 FEET}

BOOK 5558 PAGE 2659

SIDEWALK REPLACEMENT EXT. NO. 40R-6		RATE PER FOOT	NOTICES MAILED			NO. ANNUAL INSTALLMENTS		
NAME	ADDRESS	LOT	BLOCK	PLAT OR SUBDIVISION	FEET	AMOUNT	FIRST INSTALLMENT	
1 2695 ZIONS SECURITIES CORP 24 SO 200 EAST	19 W. So. Temple 40 E SO TEMPLE 84111 #1700 54101	8	74	PLAT 'A' SLC SUR	53			
1 2694 ZIONS SECURITIES CORP. 20 SO 200 EAST	19 W. So. Temple 40 E SO TEMPLE 84111 54101	8	74	" " "	40.5			
1 2693 LON R SR & MARY I RICHARDSON	1280 E FOURTH AVE 84111	8	74	" " "	42			
1 2692 MARY I RICHARDSON 178 E SO TEMPLE ST	1280 E. Fourth Ave 381 E ELEVENTH AVE 84103 84111	8	74	" " "	82.5 60.75			
1 2691 LYNDON D & GLAYDE V SNOW 174 E SO TEMPLE	381 E ELEVENTH AVE 84103	8	74	" " "	35			
1 2686 JOSEPH F & MARIAN B COWLEY & JAMES WRIGHT 150 E SO TEMPLE	140 E SO TEMPLE 84111	7	74	" " "	50			
1 2685 JAMES D WRIGHT	140 E SO TEMPLE 84111	7	74	" " "	66.75			
						1144 FEET		
BLOCK 73 PLAT 'A'								
1 2637 JACOBSEN INVESTMENT CO 80 SO 300 EAST	62 SO 300 EAST 84111	1	73	PLAT 'A' SLC SUR	135.25 247			
1 2642 ST MARK'S EPISCOPAL CATHEDRAL PARISH, INC 243 E 100 SOUTH	231 E 100 SO 84111	1	73	" " "	37.25			
1 2643 001 ST MARK'S EPISCOPAL CATHEDRAL INC	231 E 100 SO 84111	1	73	" " "	122.50			
1 2643 002 MOUNTAIN FUEL SUPPLY CO	180 EAST 1ST SOUTH 84139	2	73	" " "	165 165			
1 2644 CHRYSLER REALTY CORP & ABRO PROPERTIES INC. 47-53 SO 200 EAST REAR	P O BOX 2236 WICHITA, KS 67201	3	73	" " "	165			
1 2645 TWO TEN EAST SOUTH TEMPLE ASSOCIATES 220 E SO TEMPLE	58 WEST 200 SO 84101	4-5	73	" " "	331.6 165			

BOOK 5558 PAGE 2660

SIDEWALK REPLACEMENT EXT. NO. 40-R-6		RATE PER FOOT		NOTICES MAILED			NO. ANNUAL INSTALLMENTS		
NAME	ADDRESS	LOT	BLOCK	PLAT OR SUBDIVISION			FEET	AMOUNT	FIRST INSTALLMENT
1 2646 SNELGROVE ICE CREAM CO 222 E 50 TEMPLE	850 E 2100 SO 84106	5	73	PLAT 'A' SLC SUR			41.25		
1 2647 SUE S STARK, ET AL SUE ANDERSON LOC: 232 E 50 TEMPLE	1584 LOCUST LANE PROVO, UT 84601	5	73	" " "			82.5		
1 2650 LARKIN MORTUARY	260 E 50 TEMPLE 84111	6	73	" " "			228.75 166.6		
1 2655 JAMES G & ANNA G MCCONALGHY ANNA P BAKER TRS & JAMES MCCONALGHY 44 SO 300 EAST	306 CASCADE RD COLOMBUS, GA 31904	7	73	" " "			156.75		
1 2656 CHRYSLER REALTY CORP ABRO PROPERTIES INC. 46 SO 300 EAST	P O BOX 2236 WICHITA, KS 67201	8	73	" " "			41.25		
1 2657 CHRYSLER REALTY CORP ABRO PROPERTIES INC. 50 SO 300 EAST	P O BOX 2236 WICHITA, KS 67201	8	73	" " "			49.5		
1 2658 JACOBSEN INVESTMENT CO 56 SO 300 EAST	62 SO 300 EAST 84111	8	73	" " "			82.5		
1 2636 JACOBSEN INVESTMENT CO	62 SO 300 EAST 84111	1	73	" " "			31.75		
							2412.45 FEET		
BLOCK 63 PLAT 'B' SLC SUR									
2 3324 SOUTH 13TH CORP CH JC OF LDS NORTH 13TH CORP CH JC OF LDS 72 SO 400 EAST	50 F NORTH TEMPLE 84150	1	63	PLAT 'B' SLC SUR			175 175		
2 3325 PROFESSIONAL BUILDING INC FIRST SECURITY STATE BANK 349 E 100 SOUTH	P O BOX 149 CITY 84110	2	63	PLAT 'B'			155		
2 3326 GLEN F & JOAN W YOUNG 333 E 100 SOUTH	1360 BENEFEICIAL LIFE CITY 84111	3	63	" "			85.5		
2 3327 <i>Edwards Inc</i> JOSEPHINE B MCCOMAN CORBES & YOUNG, INC. 327 E 100 SOUTH	P O BOX 2043 84110	3	63	" "			38.25		
2 3329 STATE OF UTAH 309 EAST 100 SOUTH	2870 S CONNOR ST 84109	4	63	" "			206.25 165 165		

BOOK 5558 PAGE 2661

SIDEWALK REPLACEMENT - EXT. NO. 40-R-6		RATE PER FOOT		NOTICES MAILED			NO. ANNUAL INSTALLMENTS	
NAME	ADDRESS	LOT	BLOCK	PLAT OR SUBDIVISION	FEET	AMOUNT	FIRST INSTALLMENT	
2 3330 NACEY PROPERTIES, INC. 53 So. 300 East	123 1/2 S. 2nd Ave. 53-50-300-EAST-84111 #1105 84103	4	63	PLAT 'B' SLC SUR	72.5			
2 3331 MALOFFEN 1/3 NACEY PROPERTIES INC. 47 50 300 EAST	123 1/2 S. 2nd Ave. 53-50-300 EAST - 84111 84103	4	63	" "	55.85			
2 3331 001 JAMES I. & MARTHYLN B. NEVILLE	41 50 300 EAST 84111	4	63	" " "	36.65			
2 3331 002 GULL INC 37 50 300 EAST	25 50 300 EAST 84111	5	63	" " "	126			
2 3332 MADSONIA REALTY CO 21 50 300 EAST	2051 SO 1100 EAST 84105	5	63	" " "	39			
2 3333 MADSONIA REALTY CO 15 50 300 EAST	2051 SO 1100 EAST 84105	5	63	" " "	72			
2 3334 COMMUNICATIONS INVESTMENT CORP 304 EAST 50 TEMPLE	312 E SO TEMPLE - 84111 84119	5	63	" " "	80			
2 3335 COMMUNICATIONS INVESTMENT CORP	312 E SOUTH TEMPLE 84111	5	63	PLAT 'B' SLC SUR	97.5			
2 3336 GRAHAM W. DOXEY ET AL 1/3 DOXEY LAYTON CO 326 E SOUTH TEMPLE	1400 SO FOOTHILL DRIVE #11 84108	6	63	" " "	76.5			
2 3336-001 INTERMOUNTAIN NETWORK, INC. 336 E SOUTH TEMPLE	312 E SO TEMPLE ST 84111 84119	6	63	" " "	76			
2 3337 AMCO-UTAH, INC. SOUTHWESTERN OFFICE LOC: 344-352 E SO TEMPLE	610 S.W. Alden St. 3424 WILSHIRE BLVD LOS ANGELES, CA 90005 Riverside, Ca 97205	7	63	" " "	165 156.5			
2 3344 BOYER-370 EAST ASSOCIATES 1/3 THE BOYER CO	625 E 5000 SO SUITE 600 CITY 84102	8	63	PLAT 'B' SLC SUR	165 181.5			
2 3347 A. LYNN & LOIS A. JENSEN 24 SO 400 EAST	822 E SIXTEENTH AVE 84103	8	63	" " "	28.03			

BOOK 5558 PAGE 2662

SIDEWALK REPLACE-EXT. NO. 40-R-6 MENT		RATE PER FOOT	NOTICES MAILED			NO. ANNUAL INSTALLMENTS		
NAME	ADDRESS	LOT	BLOCK	PLAT OR SUBDIVISION	FEET	AMOUNT	FIRST INSTALL MENT	
2 3348 A LYNN JENSEN 28 SO 400 EAST	822 E SIXTEENTH AVE 84103	8	63	PLAT 'B' SLC SUR	29.72			
2 3350 PROFESSIONAL BUILDING INC. 1/2 FIRST SEC STATE BANK 32 SO 400 EAST	2 E BROADWAY ST 84111	8	63	" " "	49.5			
2 3351 BEN T & MAUREA TERASHIMA	38 SO 400 EAST 84111	8	63	" " "	41.25			
2 3322 WESTERN STATES REALTY & INV CO 48 SO 400 EAST	1/2 A LYNN JENSEN 822 E SIXTEENTH AVE 84103	1	63	" " "	98			
2 3323 PROFESSIONAL BUILDING INC 1/2 FIRST SEC STATE BANK 74 SO 400 EAST	2 EAST BROADWAY 84111		63	" " "	57		(2640 FEET)	
BLOCK PLAT 'B' SLC SUR								
2 2801 BUYERS SYNDICATE 353 E 200 SO	353 E 200 SO 145 E 50 TEMPLE ST 84111	1	50	PLAT 'B' SLC SUR	50			
2 2802 KEITH L HOTTINGER & LOIS H SESSIONS 347 E 200 SO	991 DEBORAH CIR BOUNTIFUL, UT 84010	1	50	" " "	35			
2 2803 PACIFIC NORTHWEST REALTY CORP 1/2 NORTHWEST PIPELINE CORP 315-325 E 200 SO	P O BOX 1526 84110	1	50	" " "	190			
2 2811 E NORDELL & CAROL WEEKS 145 SO 300 EAST	1413 E CENTER BOUNTIFUL, UT 84010	3	50	PLAT B SLC SUR	60			
2 2816 ROCKY MOUNTAIN TRADING CO INC 135 SO 300 EAST	257 W 500 SOUTH 84101 2763 So. Deer 84115	3	5	" " "	82.5			
2 2816 001 BRUCE R & JEANNE D BROCKBANK 125 SO 300 EAST	5225 N CARTERVILLE RD PROVO, UT 84604	4	50	" " "	72.5			
2 2816 002 GEORGE CHRISTOPoulos INC. ETAL 115 SO 300 EAST	7 EAST 400 SOUTH 84111	5	50	" " "	74			
2 2816 003 MCCULLOUGH INVESTMENT CO 300 TO 187H E 100 SO 324 W 500 SO	304 E 100 SO 84111	5	50	PLAT 'B' SLC SUR	161.25	185		

BOOK 5558 PAGE 2663

SIDEWALK REPLACE-EXT. NO. 40-R-6 MENT		RATE PER FOOT	NOTICES MAILED			NO. ANNUAL INSTALLMENTS		
NAME	ADDRESS	LOT	BLOCK	PLAT OR SUBDIVISION	FEET	AMOUNT	FIRST INSTALL MENT	
2 2816 004 CRANDALL CORPORATION 320 E 100 SO	10 W 100 S #619 CITY 84101	5	50	PLAT 'B'	75			
2 2816 005								
J. MICHAEL TRAEHER ET AL 326 E 100 SO	3743 E MARSHALL GULCH PL TUCSON, AZ 85718	5	50	PLAT 'B' SLC SUR	75			
2 2817								
JOSEPH W BEESLEY 340 E 100 SO	338 E 100 SO 84111	6	50	" " "	40.75			
2 2818								
JOSEPH W & ORABELL BEESLEY 344 E 100 SO	338 E 100 SO 84111	6	50	" " "	50			
2 2819								
RAYMOND'S	350 E 100 SO 84111	6	50	" " "	55			
2 2820								
HOWARD C BADGER FAMILY LTD PARTNERSHIP 358 E 100 SO	4525 SO 2300 EAST #200 84117	6	50	" " "	55			
2 2821								
JAMES G COZAKOS ET AL & NICK JAMES COZAKOS 366-68 E 100 SO	RT 2, BOX 2115 HEYBURN, ID 83336	6	50	" " "	49.5			
2 2822								
NEIL O'DONNELL MORTUARY, INC 114 SO 4TH EAST	372 E 100 SO 84111	6	50	" " "	104.5 115.5			
2 2823								
NEIL O'DONNELL MORTUARY, INC 114 SO 4TH EAST	372 E 100 SO 84111	6	50	" " "	49.5			
2 2824								
R DAVID MCDONALD ET AL	124 SO 400 EAST 84111	7	50	" " "	82.5			
2 2825								
MARY F & JUNIOR A B PEAK	134 SO 400 EAST 84111	7	50	" " "	66			
2 2827								
MARY F & JUNIOR A B PEAK 144 SO 400 E REAR	875 S DOWNER WY 84108	8	50	PLAT 'B' SLC SUR	66			
2 2828								
FIDELITY TRUST COMPANY 150-154 S 400 EAST	4112 So. 3305 ¹⁶² 15 W 50 TEMPE RM-269 84101	8	50	" " "	107.25			
						2801.75 FEET		

BOOK 5558 PAGE 2664

SIDEWALK REPLACE EXT. NO. 40-R-6 MENT		RATE PER FOOT		NOTICES MAILED		NO. ANNUAL INSTALLMENTS	
NAME	ADDRESS	LOT	BLOCK	PLAT OR SUBDIVISION	FEET	AMOUNT	FIRST INSTALL MENT
			BLOCK 72	PLAT 'A'			
1 2614	<i>90 South Main Ave P.O. Box 105</i>						
LEON & KAREN F PETERSON	220-50-200 EAST 8358	1	72	PLAT 'A' SLC SUR	165		
275 E 200 SOUTH	<i>Carlsbad, Ca 30091</i>						
1 2615							
GULF TOUR & BARBARA A STEVENSON	2795 E COMANCHE DRIVE	2	72	" " "	37.66		
259 E 200 SOUTH	84108						
1 2615 001							
ENERGY CENTER T	2437 E WALKER LN 84117	2	72	" " "	49.84		
RAYMOND GOODSON							
551-257 E 200-50							
1 2616							
ENERGY CENTER I	2437 E WALKER LN 84117	2	72	" " "	77.5		
7249 E 200 SOUTH							
1 2620							
HUGO S & DOROTHY J ROCK	141 50 200 EAST 84111	4	72	" " "	48.5		
1 2621							
MOUNTAIN FUEL SUPPLY CO	180 EAST 100 SOUTH 84139	5	72	" " "	24		
1 2622							
EMI LTD #8 ASSOCIATES & EMI LTD #12 ASSOCIATES	<i>1104 E. Dunbar Ave 692 E 50 TEMPLE #300 CITY-84102 84106</i>	5	72	" " "	25		
135 50 200 EAST							
1 2622 001							
MOUNTAIN FUEL SUPPLY CO	<i>1st Street 180 E 50 TEMPLE 84139 84102</i>	5	72	" " "	25.5		
131 50 200 EAST							
1 2623							
WEXPRO CO & EMI LTD #8 ASSOCIATES	P O BOX 11070 84147	5	72	" " "	82.5		
123 S 200 EAST							
1 2624							
WEXPRO CO & EMI LTD #8 ASSOCIATES	P O BOX 11070 84147	5	72	" " "	165		
206-230 E 100 50							
1 2626							
WEXPRO CO & L HOWARD MARCUS	P O BOX 11070 84147	6	72	" " "	82.5		
1 2625							
J TOM & KAREN WOOD	918 DAISY AVE	6	72	" " "	70.5		
234 E 100 SOUTH	CARLSBAD, CA 92008						
1 2627							
<i>Tom & Karen Wood WILLIAM G. FOSTER</i>	<i>918 Daisy Ave 602 E 100-50-84102 Carlsbad, Ca 92008</i>	6	72	" " "	45		
242 E 100 50							

SIDEWALK REPLACEMENT EXT. NO. 40-6		RATE PER FOOT	NOTICES MAILED			NO. ANNUAL INSTALLMENTS	
NAME	ADDRESS	LOT	BLOCK	PLAT OR SUBDIVISION	FEET	AMOUNT	FIRST INSTALLMENT
1 2627 001 WALKER BANK & TRUST CO 248-250 E 100 SO	P O BOX 31069 84142	7	72	PLAT 'A' SLC SUR	48		
1 2628 002 MOUNTAIN FUEL SUPPLY CO PARKING LOT	180 E 100 SO 84139	6-7	72	" " "	17		
1 2628 001 FRENCH QUARTER, LTD % JEAN M DEBOUZEK 252-258 E 100 SOUTH	248 E 100 SOUTH 84111	7	72	" " "	67		
1 2629 WALKER BANK & TRUST CO, TR. 260-264 E 100 SOUTH	P O BOX 30169 84142	8	72	" " "	41		
1 2630 KENNETH P DE COUDE 268-270 E 100 SO	270 E 100 SO 84111	8	72	" " "	51		
1 2632 EMBASSY INVESTMENT GROUP % LYNN BUSHMAN 120 SO 300 EAST	47 W 200 SOUTH 84111	8	72	" " "	71		
1 2634 IRENE E WARR ET AL 130 SO 300 EAST	345 E BRAHMA DRIVE 84107	8	72	" " "	60		
1 2635 <i>Richard L. Robinson</i> R-BYRON & BETTY L SNOW 136 SO 300 EAST	<i>315 East 1st Ave</i> 2463 E LOREN VON DR 84117 84103	8	72	" " "	72		
1 2611 OLAF T JR & BARBARA A STEVENSON 151 SO 300 EAST	2795 E COMANCHE DR 84108	1	72	" " "	82.5		
1 2612 MARGUERITE B SAMPSON 154 SO 300 EAST	324 N 'A' STREET 84103	1	72	" " "	41.25		
1 2613 TED STEVENSON % BRAD PANOS 154 SO 300 EAST	158 SO 300 EAST 84111	1	72	" " "	41.25		
1 2631 C.B. DEVELOPMENT CO 278 E 100 SOUTH	10850 WILSHIRE BLVD LOS ANGELES, CA 90024	8	72	" " "	66 117		

2010.50
FEET (L.A.)

SIDEWALK REPLACE-EXT. No. 40-R-6 MENT		RATE PER FOOT		NOTICES MAILED			NO. ANNUAL INSTALLMENTS	
NAME	ADDRESS	LOT	BLOCK	PLAT OR SUBDIVISION	FEET	AMOUNT	FIRST INSTALL MENT	
				..BLOCK 71... PLAT 'A'				
1 2585								
CONTINENTAL BANK & TRUST CO. 115 E 200 SOUTH	P O BOX 450 84110	2	71	PLAT 'A' SLC SUR	51			
1 2584								
CHARLES R & DOROTHY WARE 123-25 E 200 SOUTH	370 S WEST TEMPLE 84101	2	71	" " "	26			
1 2579								
JACK L & ELLA B TEDESCO 149-157 E 200 SO	2596 E NANTUCKET DR 84121	1	71	" " "	78			
1 2578								
JACK L & ELLA B TEDESCO 161-163 E 200 SO	2596 E NANTUCKET DR 84121	1	71	" " "	45.5			
1 2577								
<i>Cap & Edmund Limentok</i> SIDNEY L & FRED A SMYTH 165-167 E 200 SO	523 E G STREET 84103 <i>165-67 E. 200 South</i> <i>84111</i>	1	71	" " "	40			
1 2576								
JAMES D WRIGHT 175 E 200 SOUTH	140 E SO TEMPLE 84111	1	71	" " "	68 90			
1 2575								
UTAH TELEPHONE EMPLOYEES CREDIT UNION 154-168 SO 200 EAST	168 SO 200 EAST 84111	1	71	" " "	74			
1 2610								
UTELCU CREDIT UNION 154-158 SO 200 EAST	P O BOX 11505 84147	8	71	" " "	74.25			
1 2609								
UTELCU CREDIT UNION 144 SO 200 EAST	166 SO 200 EAST 84111	8	71	" " "	26			
1 2608								
UTELCU CREDIT UNION 142 SO 200 EAST	166 SO 200 EAST 84111	8	71	" " "	27.5			
1 2607								
UTELCU CREDIT UNION 140 SO 200 EAST	166 SO 200 EAST 84111	8	71	" " "	28.25			
1 2606								
VIRGINIA F BIRKINSHAW 138 SO 200 EAST	1288 E STRATFORD AVE 84106	7	71	" " "	57.5			
1 2605								
NIELSON INVESTMENT CO 134 SO 200 EAST	155 SO STATE ST 84111	7	71	" " "	37.5			
1 2604								
MOUNTAIN FUEL SUPPLY CO 130 E 200 SOUTH	180 E 100 SO 84139	7	71	" " "	48			

BOOK 5558 PAGE 2667

SIDEWALK REPLACE-EXT. NO. 40-R-6 MENT		RATE PER FOOT	NOTICES MAILED			NO. ANNUAL INSTALLMENTS		
NAME	ADDRESS	LOT	BLOCK	PLAT OR SUBDIVISION	FEET	AMOUNT	FIRST INSTALL MENT	
1 2603 MOUNTAIN FUEL SUPPLY CO 120 S 200 EAST	180 E 100 SO 84139	7	71	PLAT 'A' SLC	28			
1 2601 MOUNTAIN FUEL SUPPLY CO 198 E 100 SOUTH	180 E 100 SO 84139	6	71	" " "	150	988.50 FEET. W		
		BLOCK 49 PLAT 'B' SLC SUR						
1 2766-2767-2768 <i>Must see state Dept</i> UNION BANK & TRUST CO. & PROPERTY MANAGEMENT 377 E 300 SO.	P.O. BOX 149 84110 381 East 300 S D	1	49	PLAT 'B' SLC SUR	288.75 206.25			
2 2770 001 SUNNYBROOK ASSOCIATES F ADAM FRANDSEN 353 E 300 SO.	<i>353 East 300 S D</i> 249 E 400 SO 84111	2	49	" " "	41.25			
2 2771 HANSEN, BARNETT, MAXWELL & GARDNER	345 F 300 SO. 84111	2	49	" " "	82.5			
2 2772 DELKEY MANAGEMENT CORP. DAVID BIGELOW 335 E 300 SO.	1541 OAKRIDGE DRIVE OGDEN, UTAH 84403	3	49	" " "	66			
2 2773 KEN, ALICE M & DANIEL J OGURA 327-329 E 300 SO	327 F BROADWAY ST 84111	3	49	" " "	39			
2 2795 UNITED STATES OF AMERICA 330 E 200 SOUTH	WASATCH NATIONAL FOREST 125 SO STATE ST 84138	6	49	" " "	115 FT 50	2ND SOUTH 3RD SOUTH		
2 2775 MAY N DOSCHER ET AL 764 W 400 NORTH	& ELISE D LOBB 600 S IRENA AVE REDONDO BEACH, CA 90277	4	49	" " "	115 115.5			
2 2777 MICHAEL C STEAD 261 SO 300 EAST	2390 NORTH MAIN WALNUT CREEK, CA 94596	4	49	PLAT 'B' SLC SUR	49.5			
2 2781 R PARK BROCKBANK 243-245 SO 300 EAST	& JOHN H GERSTNER 1596 W INDIANA AVE 84104	4	49	" " "	57.75			
2 2782 R PARK BROCKBANK & WINTER APTS 525 SO 300 EAST	<i>1225 G. East Union 1100</i> 525 SO 300 EAST 84111 <i>W. Dilbeck, JR 84047</i>	5	49	" " "	41.25			
2 2783 CONSOLIDATED CAPITAL CORP 231 SO 300 EAST	4600 S HOLLADAY BLVD 84117	5	49	" " "	57.75			

BOOK 5558 PAGE 2668

CONCRETE REPLACE-EXT. NO. 40-R-6 MENT	RATE PER FOOT	NOTICES MAILED			NO. ANNUAL INSTALLMENTS		
ACCOUNT	ADDRESS	LOT	BLOCK	PLAT OR SUBDIVISION	FEET	AMOUNT	FIRST INSTALL MENT
2 2784 CONSOLIDATED CAPITAL CORP 225-225 S 300 EAST	4600 S HOLLADAY BLVD 84117	5	49	PLAT 'B' SLC SUR	66		
2 2785							
WILLIS L E IRENE H HANSEN & PETER PAUL PRIER 213-17 SO 300 EAST	308 E 200 SOUTH 84111	5	49	" " "	62		
2 2786							
WILLIS L E IRENE H HANSEN & PETER PAUL PRIER 211 SO 300 EAST	308 E 200 SOUTH 84111	5	49	" " "	25		
2 2787							
PETER P & MADELINE K PRIER 302-04 E 200 SOUTH	308 E 200 SOUTH 84111	5	49	" " "	68 39.17		
2 2788							
PETER P & MADELINE K PRIER	308 E 200 SOUTH 84111	5	49	" " "	43.83		
2 2789							
POOL DISPLAY & FIXTURE CO.	320 E 200 SOUTH 84111	5	49	" " "	82.		
2 2791							
POOL DISPLAY & FIXTURE CO. 324-26 E 200 SOUTH	320 E 200 SO 84111	6	49	" " "	42		
2 2797							
RUSSELL B SWANER TRS 350 E 200 SOUTH	3459 S FLEETWOOD DRIVE 84109	7	49	" " "	41.25		
2 2798							
FIDELITY TRUST CO. & ALBERTSONS 370 E 200 SOUTH	P. O. BOX 20 BOISE, ID 83726	7	49	" " "	290.75 330		
2 2763							
NATIONAL J.A.C.I. CREDIT UNION	242 SO 400 EAST 84111	1	49	" " "	41.25		
						2516.75 FEET	
				BLOCK 55 PLAT 'A' SLC SUR			
1 2045							
E. I. SHEETS TRUST CO 279 E 300 SOUTH	1359 E HARVARD AVE 84105	1	55	PLAT 'A' SLC SUR	107.25 73		
1 2049							
TOMMIE SOTIRIOU 251 E 300 SO	242 E BROADWAY ST 84111	1	55	" " "	49.5		
1 2050							
GEORGE ZEESE & HELEN Z PAPANIKOLAOS TRS. 241-247 E 300 SO	734 SO 1300 EAST 84102	2	55	" " "	76		

BOOK 5558 PAGE 2669

SIDEWALK REPLACE-EXT. NO. 40-R-6 MENT		RATE PER FOOT	NOTICES MAILED			NO. ANNUAL INSTALLMENTS		
NAME	ADDRESS	LOT	BLOCK	PLAT OR SUBDIVISION	FEET	AMOUNT	FIRST INSTALL MENT	
1 2051 SALT LAKE REALTY 239 E 300 SO	167 E 6100 SOUTH 84107	2	55	PLAT 'A' SLC SUR	50			
1 2052 HENRI'S UNION TAILORS & DRY CLEANERS INC 229 E 300 SOUTH	223 EAST 300 SO 84111	2	55	" " "	104.84			
1 2053 G & G ENTERPRISES 201 E 300 SOUTH	263 SO 200 EAST 84111	2	55	" " "	#165 82.5			
1 2054 G & G ENTERPRISES 261 SO 200 EAST	263 SO 200 EAST 84111	2	55	" " "	82.5			
1 2056 THE WOODRUFF, INC & JACOBSEN CONST CO INC 239 SO 200 EAST	62 SO 300 EAST 84111	3	55	" " "	82.5			
1 2057 THE WOODRUFF, INC. & JACOBSEN CONST CO INC 235 SO 200 EAST	62 SO 300 EAST 84111	4	55	" " "	72.5			
1 2058 LEON & KAREN E PETERSON ET AL 223-225 SO 200 EAST	225 SO 200 EAST 84111	4	55	" " "	73			
1 2068 FIRST METHODIST EPISCOPAL CHURCH 217 SO 200 EAST	203 E 200 SOUTH 84111	5	55	" " "	33			
1 2069 FIRST METHODIST CH OF SLC	203 SO 200 EAST 84111	5	55	" " "	#132 87.5			
1 2071 FIRST METHODIST CH OF SLC 214 E 200 SOUTH	203 E 200 SOUTH 84111	5	55	" " "	41.25			
1 2071 1-2088-007 MOUNTAIN STATES TEL & TEL CO 246 E 200 SOUTH	931-14TH STREET DENVER, CO 80217	6	55	" " "	40			
1 2079 SWANER WEYHER CO 270 E 200 SOUTH	3026 W MANOR DR PHOENIX, AZ 85014	6	55	" " "	37.5			
1 2080 SWANER WEYHER CO 204 SO 300 EAST	555 E THIRTEENTH AVE 84103	6	55	" " "	#82.5 82.5			
1 2081 SWANER WEYHER CO 212 SO 300 EAST	555 E THIRTEENTH AVE 84103	6	55	" " "	49.5			

BOOK 5558 PAGE 2670

CONCRETE REPLACE-EXT. NO. 40-R-6 MENT		RATE PER FOOT	NOTICES MAILED			NO. ANNUAL INSTALLMENTS		
NAME	ADDRESS	LOT	BLOCK	PLAT OR SUBDIVISION	FEET	AMOUNT	FIRST INSTALLMENT	
1 2082 KAY NAKASHIMA	218 SO 300 EAST 84111	6	55	PLAT 'A' SLC SUR	33			
1 2083 WILLIAM H & SUSANNE TYLER & HANOVER 228 SO 300 EAST	<i>70 E. So. Temple</i> 18 E SO TEMPLE #900 CITY-84133 <i>84111</i>	7	55	" " "	75			
1 2084 GEORGE CHRISTOPOULOS 236 SO 300 EAST	7 EAST 400 SOUTH 84111	7	55	" " "	39			
1 2085 MT STATES TEL & TEL CO 240 SO 300 EAST	931 - 14TH ST DENVER, CO 80202	7	55	" " "	39			
1 2086 ROSETTA W CAMERON 244 SO 300 EAST	1950 E YALE AVE 84108	8	55	" " "	41.25			
1 2087 ROSETTA W CAMERON 260 SO 300 EAST	1950 E YALE AVE 84108	8	55	" " "	41.25			
1 2088 <i>Michael & Vicki Anderson</i> KICKE FULTON & TED OLSON	<i>5351 Cedarwood Blvd</i> 950 SO 1300 EAST - 84105	8	55	" " "	28.5			
1 2088 001 <i>Michael & Vicki Anderson</i> KICHI FUJINAMI & TED OLSON	<i>5351 Cedarwood Blvd</i> 950 SO 1300 EAST <i>84117</i> "84105"	8	55	" " "	54			
1 2044 E L SHEETS TRUST CO 268 SO 300 EAST	1359 E HARVARD AVE 84105	1	55	" " "	57.75			
						2013.09 FEET		
BLOCK 56 PLAT 'A' B'S								
0180061 BERT CHRISTENSON (LIFE ESTATE) 268 SO 200 EAST	<i>P.O. Box 17282</i> 4855 S WINDER LN 84117	1	56	PLAT 'A' SLC SUR	132 165			
0180062 T RAY BROADBENT & ROBERT M WOOLF TRS. 157-59 E 300 SO	324 E TENTH AVE 84103	2	56	" " "	85			
0180068 AL MARTIN CURTIS & INTERNATIONAL INDUSTRIES, INC 145 E 300 SO	6837 LANSKERSHIM BLVD NORTH HOLLYWOOD, CA 91605	2	56	" " "	51			
0180069 DESERET MUTUAL BENEFIT ASSOCIATION 251 S FLORAL ST	<i>10 So Main St</i> 19 W SO TEMPLE ST 84101 <i>8/10/1</i>	3	56	" " "	82			

BOOK 5559 PAGE 2671

SIDEWALK REPLACE-EXT. No. 40-B-6 MENT		RATE PER FOOT	NOTICES MAILED			NO. ANNUAL INSTALLMENTS		
NAME	ADDRESS	LOT	BLCK	PLAT OR SUBDIVISION	FEET	AMOUNT	FIRST INSTALL MENT	
0180092 EARLEY B & ANNIE M VOYLES 152-54 E 200 SOUTH	152 E 200 SO 84111	7	56	PLAT 'A' SLC SUR	34.5			
0180093								
HAROLD W & FLORIA C M GODDARD ET AL 156-160 EAST 200 SOUTH	2886 E NANTLOA CIRCLE 84117	7	56	" " "	49.5			
0180094								
TYPE-A-LINE INC 164 E 200 SOUTH	168 E 200 SOUTH CITY 84111	8	56	" " "	75			
0180103-001-0A 0180095-00A								
GLENN B MARTINEAU ET AL 178 E 200 SO 1/3 INT	1138 WILSHIRE BLVD LOS ANGELES, CA 90017	8	56	PLAT 'A' SLC SUR	90 120			
0180103-001-0B 0180095-00B								
JAMES G MCCONAUGHY ET AL 178 E 200 SOUTH 1/3 INT	306 CASCADE ROAD COLUMBUS, GA 31904	"	"	" " "	"			
0180095-080								
AMERICAN FALLS CANAL SECURITIES CO, ET AL 178 E 200 SO 1/3 INT	610 EAST 50 TEMPLE 84102	"	"	" " "	"			
0180096								
BEEHIVE PARKING INC & GLENN B MARTINEAU 218 SO 200 EAST	<i>419 S New Hampshire Los Angeles, Ca 90005</i> 7889 HALE TOWER BLVD SAN DIEGO, CA 92101	8	56	" " "	45			
0180097								
LEON & KAREN F PETERSON	220 SO 200 EAST SUITE 350 CITY 84111	8	56	PLAT 'A' SLC SUR	82.5			
0180098								
JAMES M TILLEY & JERRY F KELGREEN 234 S 200 EAST	<i>353 S 200 So 84111</i> 240 SO 200 EAST 84111	8	56	" " "	42.5			
0180100								
VIOLET P PASSEY 236 SO 200 EAST	3909 SO HALE DRIVE 84117	8	56	" " "	9			
0180099								
FLOYD CORPORATION	240 SO 200 EAST 84102	8	56	" " "	37			
0180056								
GORDON S & CLAUDIA J GROFFS 242-244 SO 200 EAST	3531 E OAKVIEW DRIVE 84117	1	56	" " "	60			
0180057								
MARTIN G BRIXEN & JAMES W CHRISTOPHER 250 SO 200 EAST	252 SO 200 EAST 84111	1	56	" " "	41.25			
0180058								
MARTIN G BRIXEN & JAMES W CHRISTOPHER 256 SO 200 EAST	252 SO 200 EAST 84111	1	56	" " "	37.12			

BOOK 5558 PAGE 2672

CONCRETE REPLACEMENT	REPLACEMENT NO.	RATE PER FOOT	NOTICES MAILED			NO. ANNUAL INSTALLMENTS	
NAME	ADDRESS	LOT	BLOCK	PLAT OR SUBDIVISION	FEET	AMOUNT	FIRST INSTALLMENT
0180059 MARTIN G BRIXEN & JAMES W CHRISTOPHER 258 SO 200 EAST	<i>252 So. 200 East</i> 2155-SO-2100-EAST 84115 84111	1	56	PLAT 'A' SLC SUR	28.042		
0180060 BERT CHRISTENSON	<i>P.O. Box 17272</i> 8555-S-WANDER-CANE 84117	1	56	" " "	25.583		
BLOCK 36 PLAT 'B' BEB							
2 2069 CARMON A BLACK MANAGEMENT CO, ET AL 365-371 EAST 400 SOUTH	1147 SO 1300 EAST 84105	1	36	PLAT 'B' SLC SUR	#165 218.625		
2 2073 R B & K 341 EAST 400 SOUTH	333 E 400 SOUTH 84111	2	36	" " "	40		
2 2074 RICHARDS, BIRD & KUMP	333 EAST 400 SOUTH 84111	2	36	" " "	40.5		
2 2075 SECURITY TITLE CO	331 E 400 SOUTH 84111	2	36	" " "	39.5		
2 2076 SECURITY TITLE CO 315 E 400 SOUTH	331 E 400 SOUTH 84111	2	36	" " "	#210 / 165 /		
2 2079 CONGREGATION MONTEFIERS	355 SOUTH 300 EAST 84111	3	36	" " "	40		
2 2080 OQUIRRA ASSOCIATES 351 SO 300 EAST	350 SO 400 EAST 84111	3	36	" " "	73		
2 2082 UNIVERSAL COPIERS, INC. 333-343 SO 300 EAST	333 SO 300 EAST 84111	4	36	" " "	175.5 / 42.5 /		
2 2088 001 YOUNG WOMENS CHRISTIAN ASSN.	322 E 300 SOUTH 84111	5	36	" " "	#165 / 330 /		
2 2089 DONALD E PENMAN ET AL	342 E 300 SOUTH 84111	6	36	" " "	49.5		
2 2089 001 FIRST CHURCH OF CHRIST SCIENTIST OF SLC	352 E 300 SO 84111	6	36	" " "	132		
2 2090 ZIONS FIRST NATIONAL BANK, TRS 362-364 E 300 SOUTH	P O BOX 30880 84130	6	36	" " "	48.5		

1292 FEET

BOOK 5558 PAGE 2673

CONCRETE REPLACE EXT. NO. 40-R-6 MENT	RATE PER FOOT	NOTICES MAILED			NO. ANNUAL INSTALLMENTS		
NAME	ADDRESS	LOT	BLOCK	PLAT OR SUBDIVISION	FEET	AMOUNT	FIRST INSTALLMENT
2 2091 NYAL W & DONNA L ANDERSON	368 E 300 SO 84111	6	36	PLAT 'B' SLC SUR	40		
2 2092 <i>see Schneider</i> PEARL F DAVTS PEARL D MICHAELSON 376 E 300 SOUTH	<i>312 So. 400 East</i> 355 EAST 100 SO 84111 LOGAN, UT 84321	6	36	" " "	60 76.1		
2 2092 001 DOUGLAS ROSE D SCHNEIDER	312 SO 400 EAST 84111	6	36	" " "	29.7		
2 2093 ESTATE REALTY INC.	316 SO 400 EAST 84111	6	36	" " "	51		
2 2094 DARYL BRUNO	320 SO 400 EAST 84111	7	36	" " "	53.625		
2 2095 SANDBERG INVESTMENT CO 324 SO 400 EAST	<i>P.O. Box 6427</i> 339 EAST 2100 SOUTH 84106 84106	7	36	" " "	53.625		
2 2096 ELMER L & MARY R SANDBERG 336 SO 400 EAST	<i>P.O. Box 6437</i> 339 E 2100 SOUTH 84106 84106	7	36	" " "	57.75		
2 2096 001 OQUIRH ASSOCIATES 342 SO 400 EAST	350 SO 400 EAST 84111	8	36	" " "	165		
BLOCK 54 PLAT 'A' BFS							
1 2012 CENTRAL CHRISTIAN CHURCH 386 SO 300 EAST	370 SO 300 EAST 84111	1	54	PLAT 'A' BFS	115 82.5		
1 2013 STANGL-4TH SOUTH JAY L MURPHY 263-265 E 400 SOUTH	5320 SO 900 EAST #205 CITY 84117	1	54	" "	80.4		
1 2015 005 <i>Wm. K. Fransen</i> FRANSEN 247 E 400 SOUTH	<i>1180 So. State</i> 249 E 400 SOUTH 84111 84107	2	54	" "	41.95		
1 2016 JED W & SHIRLEE H SHELDON	243 E 400 SOUTH #303 84111	2	54	" "	45		
1 2017 ROSEMEAD PROPERTIES, INC. 231 E 400 SOUTH	P O BOX 6010 EL MONTE, CA 91734	3	54	" "	66.5		

2345.93.11
FEET

BOOK 5558 PAGE 2674

SIDEWALK REPLACE- MENT		EXT. NO. 40-R-6	RATE PER FOOT		NOTICES MAILED			NO. ANNUAL INSTALLMENTS		
NAME	ADDRESS	LOT	BLOCK	PLAT OR SUBDIVISION	FEET	AMOUNT	FIRST INSTALL- MENT			
1 2019 DEE'S INC. 209 E 400 SOUTH	777 EAST 2100 SOUTH 84106	4	54	PLAT 'A' SLC S.R	108					
1 2021 DEE'S INC. 209 E 400 SOUTH	777 EAST 2100 SOUTH 84106	4	54	" " "	#57 107.33					
1 2022 CHURCH OF SCIENTOLOGY SALT LAKE MISSION	357 SO 200 EAST 84111	4	54	" " "	47.66					
1 2022 001 RUTH M. THALER % ROTHWELL CO. 355 SO 200 EAST	185 So. State # 1050 70 S STATE ST #116 -84111	4	54	" " "	70					
1 2022 002 RUTH M. THALER % RALPH OTTENHEIMER 345 SO 200 EAST	480 N J STREET -84103	4	54	" " "	95					
1 2023 STEPHEN J GILLMOR % RUBY WAHRHAFTIG 335 SO 200 EAST	2239 E LOGAN AVE 84108	5	54	" " "	66					
1 2024 BETTILYON'S INC. 333 SO 200 EAST	P.O. BOX 15749 84115	5	54	" " "	89.5					
1 2026 THE FIRESTONE TIRE & RUBBER CO % TAX DEPARTMENT	1200 FIRESTONE PARK WAY AKRON, OH 44317	5	54	" " "	40					
1 2027 THE FIRESTONE TIRE & RUBBER CO 204 E 300 SOUTH	% TAX DEPARTMENT 1200 FIRESTONE PARK WAY AKRON, OH 44317	5	54	" " "	#124.5 155					
1 2035 THE BROADWAY TERRACE % GUS SOTIRIOU 236 E 300 SOUTH	242 E BROADWAY ST 84111	6	54	" " "	60					
1 2036 HELLN PAPPASOTIRIOU 250 E 300 SO	235 E NINTH AVE 84103	7	54	" " "	41.25					
1 2037 BROADWAY MEDICAL & PROFESS- IONAL CENTER	242 E 300 SO 84111	7	54	" " "	41.25					
1 2038 TRACY COLLINS BANK & TRUST, 1 2039 256 E 300 SO	TR 107 SO MAIN ST CITY 84111	7	54	" " "	82.5					
M.G. ERICSON % GUS SOTIRIOU 266 1/2 E 300 SOUTH	242 E 300 SO 84111	8	54	" " "	90.7					
1 2040 DONALD B & SHIRLEY B HADLEY 310 SO 300 EAST	16 PEARTREE LANE ROLLING HILLS ESTS, CA 90274	8	54	" " "	#74.25 111					

BOOK 5558 PAGE 2675

SIDEWALK REPLACE- MENT		EXT. No. 40-R-6	RATE PER FOOT	NOTICES MAILED	NO. ANNUAL INSTALLMENTS		
NAME	ADDRESS	LOT	BLOCK	PLAT OR SUBDIVISION	FEET	AMOUNT	FIRST INSTALL- MENT
1 2043 01A KAY M & SHERLYN H LEWIS 23.31 % INT	320 SO 300 EAST 84111	UNIT 1		DYNAMIC BLDG. COND	87 FEET		
1 2043 01B LEWIS V NORD 320 SO 300 EAST 23.86 % INT	826 SO WOODMOOR CIRCLE BOUNTIFUL, UTAH 84010	UNIT 2		" " "	"		
1 2043 01C KAY M & SHERLYN H LEWIS 26.41 % INT	320 SO 300 EAST 84111	3		" " "	"		
1 2043 01D KAY M & SHERLYN H LEWIS 26.42% INT	320 SO 300 EAST 84111	4		" " "	"		
1 2008 ENID R SHELTON ET AL 342 SO 300 EAST	1738 SKYVIEW DRIVE SANDY 84070	1	54	" " "	33		
1 2009 ENID R SHELTON ET AL 348 SO 300 EAST	1738 SKYVIEW DRIVE SANDY 84070	1	54	" " "	99		
1 2010 HANSON SECURITIES CORP 358 SO 300 EAST	932 EAST 900 SOUTH 84105	1	54	" " "	33		
1 2011 STANGL 4TH SOUTH & JAY L MURPHY 362 SO 300 EAST	5320 SO 900 EAST #205 CITY 84117	1	54	" " "	40		
							2,184.28 FEET
			BLOCK 43	PLAT 'D'			
4 0583 TERRACE FALLS CONDOMINIUMS 183 E THIRD AVE	405 W 500 NORTH 84103	1	43	PLAT 'D' SLC SUR	#109 82.5		
4 0582 HOME CREDIT THRIFT & LOAN 165 N 'A' STREET	1455 E 2100 SOUTH 84106 175 N 'A' STREET 84103	1	43	" " "	82.5		
4 0593 GENEVE H OLIVER & LARRY A LIVINGSTON	175 N 'A' STREET 84103	4	43	" " "	82.5		
4 0592 GLORIA J GARDINER ET AL	183 N 'A' STREET 84103	4	43	" " "	41.25		
4 0591 DILWORTH STRASSER 189 N 'A' STREET	1455 E UINTAH CIRCLE 84105	4	43	" " "	#41.25 115.5		
4 0590 TERRACE FALLS CONDOMINIUMS 166 E FOURTH AVE	169 E 4th Ave 405 W 500 NORTH 84103 84103	1	43	" " "	49.5		

BOOK 5558 PAGE 2676

SIDEWALK REPLACE-EXT. NO. 40-R-6 MENT		RATE PER FOOT	NOTICES MAILED			NO. ANNUAL INSTALLMENTS	
NAME	ADDRESS	LOT	BLOCK	PLAT OR SUBDIVISION	FEES	AMOUNT	FIRST INSTALL MENT
BLOCK 4 PLAT 'I' SLC SUR							
5 2519 WILLARD D & ARLENE B ROGERS ET AL 146 E FOURTH AVE	568 N 'I' STREET 84103	10	4	PLAT 'I' SLC SUR	57.75		
5 2717 080 GARTH W ALLRED	169 E FOURTH AVE 84103	10	4	" " "	57.75		
5.2517 5-2217 GAY C & MARIAN G BOND 194 N CANYON ROAD	196 N CANYON ROAD 84103	10	4	" " "	*107.2 40		
5 2516 DOYLE G & MARIORY B FULLMER 180 N CANYON RD	600 SO 400 EAST ST GEORGE, UT 84770	10	4	" " "	41.25		
5 2515 001 MARIORY B & DOYLE G FULLMER 174 N CANYON RD	660 SO 400 EAST ST GEORGE, UT 84770	10	4	" " "	46.12		
5 2515 JOHN I & FAYE G BOYCE	172 N CANYON RD 84103	9	4	" " "	47.52		
5 2514 RAYMOND J & ELDA R GUNN 170 N CANYON RD	531 E NORTH HILLS DR 84103	9	4	" " "	33		
5 2717 040 P C P M S #1 133 E THIRD AVE	P.O. BOX 1813 PARK CITY, UTAH	2	4	PLAT 'I' SLC SUR	107.55 165		
5 2509 G & H INVESTMENT CO & RAYMOND J GUNN 137 E THIRD AVE	531 E NORTH HILLS DR 84103	2	4	" " "	115.5		
					1422.64		
					FEET		
BLOCK 42 PLAT 'D' SLC SUR							
4 0573 TRACY COLLINS TRUST CO TRUSTEE 161 E SECOND AVE	P.O. BOX 90 CITY 84110	2	42	PLAT 'D' SLC SUR	49.375		
4 0572 ETHEL C ROSA	169 E SECOND AVE 84103	1	42	" " "	57.875		
4 0571 CORP OF PRES BISHOP OF CH OF JC OF LDS 175 E SECOND AVE	50 E NORTH TEMPLE 84150	1	42	" " "	51.875		
4 0570 CORP OF PRES BISHOP OF CH OF JC OF LDS 101 N 'A' ST	50 E NO TEMPLE 84150	1	42	" " "	*82.5 165		

BOOK 5558 PAGE 2677

SIDEWALK REPLACEMENT		EXT. NO.	RATE PER FOOT	NOTICES MAILED			NO. ANNUAL INSTALLMENTS	
NAME	ADDRESS	LOT	BLOCK	PLAT OR SUBDIVISION		FEET	AMOUNT	FIRST INSTALLMENT
4 0579 00A NORTH 18TH CORP OF CH OF JC OF LDS 1/2 INT	50 E NORTH TEMPLE 84150	4	42	PLAT 'D' SLC SUR		66		
4 0479 00B SOUTH 18TH CORP OF CH OF JC OF LDS 1/2 INT	50 E NORTH TEMPLE 84150	4	42	" " "				
4 0575 CORP OF PRES BISHOP OF JC OF JC OF LDS 159 'A' ST	50 E NORTH TEMPLE 84150	4	42	" " "		99 237.33		
4 0578 MAURINE G HATCH 158 E THIRD AVE	23 N 'F' ST 84103	3	42	" " "		43		
4 0577 DAVID L GRANT ET AL NANCY NELSON	157 E THIRD AVE 84103	3	42	" " "		44.67		
FORWARD C VENICE M ROGERS ET AL 5 2478 004	568 N 'I' STREET 84103	3	42	" " "		5.0		
FIRST SECURITY BANK OF UTAH 124 N CANYON ROAD	P O BOX 30007 84130	7	3	PLAT 'H' SLC SUR		82.25		
5 2480 GEORGE D REED ET AL 148-150 E THIRD AVE	686 N HILLTOP RD 84103	10	3	PLAT 'I' SLC SUR		57.75		
5 2479 004 GEORGE D REED ET AL 146 E THIRD AVE	686 N HILLTOP RD 84103	10	3	" " "		49.5		
5 2479 003 EARL L & RHEA B MAW	142 E THIRD AVE	10	3	" " "		74.25		
5 2479 001 CLIFFORD A & MYRTLE A JORGEN SEN	138 E THIRD AVE 84103	10	3	" " "		66		
5 2479 HERALD G & JOSEPHINE K THOMAS	136 E THIRD AVE 84103	9	3	" " "		41.25		
5 2478 005 EUGENE E DOMS & MICHAEL R MCCOY 134 E THIRD AVE 84103	P O BOX 3614 MISSION VIEJO, CA 92690	9	3	" " "		41.25 330		
CANYON ROAD TOWERS COND								
5 2481 WILLIAM H & VIDA B BENNETT	123 2ND AVE UNIT 101 84103	101	UNIT	CANYON ROAD TOWERS		372.48 123.93 .596% INT		
5 2488 JOHN H & VENETTA WAINWRIGHT	123 2ND AVE UNIT 102 84103	102	UNIT	" "		.532%		
5 2488 001 TAMARA C BINDRUP & DE FITTA CARLSON	123 2ND AVE UNIT 103 84103	103	UNIT	" "		.532% .643%		
5 2488 002 SAM F & EVA S SOTER	123 2ND AVE UNIT 104 84103	104	UNIT	" "		.643%		

BOOK 5558 PAGE 2678

CONCRETE REPLACE EXT. NO. 40-R-6 MENT		RATE PER FOOT	NOTICES MAILED			NO. ANNUAL INSTALLMENTS	
NAME	ADDRESS	LOT	BLOCK	PLAT OR SUBDIVISION	FEET	AMOUNT	FIRST INSTALL MENT
6 2488 003 BARR & RAE W MOSS	123 2ND AVE #105 84103	UNIT 105		CANYON ROAD TOWERS	.532%		
5 2488 004	CANYON ROAD TOWERS COND ASSN	123 E 2ND AVE #106	106	" " "	.532%		
5 2488 005	G LYNN & KATHLYN GARFF	123 2ND AVE #201	201	" " "	.596%		
5 2488 006	EARL D & MARY L TANNER	123 2ND AVE #202 84103	202	" " "	.532%		
5 2488 007	OLIVE G BENTLEY & STUART A FRAYNE	123 2ND AVE #203 84103	203	" " "	.532%		
5 2488 008 <i>Dr. B. R. Entlerman</i> DICK W & CAROL M FOX	<i>200 7th Ave</i> 123 2ND AVE #204 <i>84103</i>	204		" " "	.643%		
5 2488 009	MAX S & FAREY B LARKIN	123 2ND AVE #205 84103	205	" " "	.532%		
5 2488 010	BARTON S & PATRICIA GILLESPIE	123 2ND AVE #206 84103	206	" " "	.532%		
5 2488 011	WILLIAM H & FRANCIS H BOOS- INGER	123 SECOND AVE #207 84103	207	" " "	.532%		
5 2488 012	SYLVIA BLYLE	123 SECOND AVE #208 84103	208	" " "	.532%		
5 2488 013	LOUISE G FACER TR	123 E SECOND AVE #209 84103	209	" " "	.596%		
5 2488 014	ALLAN E & MARION D MECHAN & ALLEN J TAYLOR UNIT 301 CANYON ROAD TOWERS	45 SO 500 EAST BOUNTIFUL, UT 84010	301	" " "	.596%		
5 2488 015	W LEGRANDE & DOROTHY O YOUNG	123 E 2ND AVE #302 84103	302	" " "	.532%		
5 2488 016	BURTON M TODD & E KEITH LIGNELL UNIT 303 CANYON ROAD TOWERS	<i>223 So. 2nd East</i> 2818 S DALLIN ST-84109 <i>84111</i>	303	" " "	.532%		
5 2488 017	JAMES B & MARY B KEYSOR UNIT 304 CANYON ROAD TOWERS	25331 AGRAMONTE NEWHALL, CA 91321	304	" " "	.643%		

BOOK 5558 PAGE 2679

CONCRETE REPLACEMENT		RATE PER FOOT		NOTICES MAILED		NO. ANNUAL INSTALLMENTS	
NAME	ADDRESS	LOT	BLOCK	PLAT OR SUBDIVISION	FEET	AMOUNT	FIRST INSTALLMENT
5 2488 016 PAUL L & CHEREN F WOOD	123 2ND AVE UNIT 305 84103	UNIT 305		CANYON ROAD TOWERS	.5328		
5 2488 019 ENJAMI - F WALLACE & EDITH W FRAIBERG	123 2ND AVE UNIT 306 84103	306		" " "	.5328		
5 2488 020 ROBERT A & RUBY D EAMES	123 2ND AVE #307 84103	307		" " "	.5328		
5 2488 021 SYBIL M EGAN	123 2ND AVE #308 84103	308		" " "	.5328		
5 2488 022 ARNOLD R & FRANCES G KNAPP	123 2ND AVE #309 84103	309		" " "	.5968		
5 2488 023 BURTON M TOOD & KEITH E LIGNELL	2318 S DALLIN ST 84109	113		" " "	.4658		
5 2488 024 J ALLEN & ALTA H TAYLOR UNIT 401 CANYON ROAD TOWERS 123 2ND AVE	123 E 2ND AVE 45-SO-500-EAST MOUNTAINVIEW, UT-84018 84103	401		" " "	.5968		
5 2488 025 C WAYNE & JUNE J PARKER	123 E SECOND AVE 8402	402		" " "	.5328		
5 2488 026 LILA J REICH TR	123 E SECOND AVE 84103 UNIT 403	403		" " "	.5328		
5 2488 027 ALEAN E LAYTON & JANE L STROMQUIST	123 E SECOND AVE 84103 UNIT 405	404		" " "	.6438		
5 2488 028 GENEVE H OLIVER & STACY D GARN UNIT 405 CANYON ROAD TOWERS	6837 E EXETER BLVD SCOTTSDALE, AZ 85251	405		" " "	.5328		
5 2488 029 FRID B SEATON	123 E SECOND AVE UNIT 406 84103	406		" " "	.5328		
5 2488 030 JAMES L & PATRICIA V SHOEMAKER	123 2ND AVE UNIT 407 84103	407		" " "	.5328		
5 2488 031 RAY G & WILLENA N WENGER	123 E 2ND AVE 84103 UNIT 408	408		" " "	.5328		
5 2488 032 DEREK F & MAUREEN O METCALFE	123 E 2ND AVE 84103 UNIT 409	409		" " "	.5968		

BOOK 5558 PAGE 2680

CONCRETE REPLACE MENT	EXT. NO. 40-R-6	RATE PER FOOT	NOTICES MAILED			NO. ANNUAL INSTALLEMENTS	
NAME	ADDRESS	LOT	BLOCK	PLAT OR SUBDIVISION	FEET	AMOUNT	FIRST INSTALL MENT
5 2488 033 CALVIN R & VIRGIL K MACKAY	123 SECOND AVE UNIT 410 84103	UNIT 410		CANYON ROAD TOWERS	4658		
5 2488 034 RAY F KOOPMAN	123 SECOND AVE UNIT 411 84103	411		" " "	4658		
5 2488 035 MICHAEL M HUNTER ET AL	123 E 2ND AVE #412 84103	412		" " "	4658		
5 2488 036 DAVID C & HAZEL HAINES	123 E 2ND AVE #413 84103	413		" " "	4658		
5 2488 037 OTTO S JR & BETTY R SHILL TRS	123 E 2ND AVE #414 84103	414		" " "	4658		
5 2488 038 G KIMBALL & RHEA M NELSON	123 E 2ND AVE #415 84103	415		" " "	4658		
5 2488 039 GLENN E & VIOLET B SMITH	123 2ND AVE #501 84103	501		" " "	5966		
5 2488 040 HARLAN W & CERALDINE M CLARK	123 E 2ND AVE # 502 84103	502		" " "	5328		
5 2488 041 CHARLOTTE B SMITH	123 E 2ND AVE #503 84103	503		" " "	5328		
5 2488 042 <i>Hans B Ringer</i> HANS B RINGER & ZIONS FIRST NATIONAL BANK UNIT 504 CANYON RD TOWERS 123 E 2ND AVE	P O BOX 50887 84130	504		" " "	6438		
5 2488 043 <i>Joseph A & Ida T. Nelson</i> FLORA N & WILLIAM H OLSEN UNIT 505 CANYON ROAD TOWERS 123 E 2ND AVE 84103	123 E 2nd Ave - 528 E 3000 RD FAYSVILLE, UTAH 84037 84103	505		" " "	5328		
5 2488 044 ANNA CHRISTENSEN	12 E 2ND AVE #506 84103	506		" " "	5328		
5 2488 045 PAUL & EERN J GEMMILL	123 SECOND AVE #507 84103	507		" " "	5328		
5 2488 046 DONNAVIEVE A HEWITT TR	123 E SECOND AVE #508 84103	508		" " "	5328		

BOOK 5558 PAGE 2681

SIDEWALK REPLACE EXT. NO. MENT	40 R-6	RATE PER FOOT	NOTICES MAILED	NO. ANNUAL INSTALLMENTS			
NAME	ADDRESS	LOT	BLOCK	PLAT OR SUBDIVISION	FEET	AMOUNT	FIRST INSTALL MENT
5 2488 047 HARRY F & HARRIETTA R CAREY	123 E 2ND AVE #509 84103	UNIT 509		CANYON ROAD TOWERS	.596		
5 2488 048 GLOUIS & CARRIE M HOLLINGSHEAD	123 E 2ND AVE #510 84103	510		" " "	.465		
5 2488 049 GIFFORD W PRICE	123 E 2ND AVE #511 84103	511		" " "	.465		
5 2488 050 PIETERJE F OHLSON	123 E 2ND AVE #512 84103	512		" " "	.465		
5 2488 051 JOHN T BECK	123 E 2ND AVE #513 84103	513		" " "	.469		
5 2488 052 WILLIAM T STAUF	123 E 2ND AVE #514 84103	514		" " "	.465		
5 2488 053 MAURINE P FURHIMAN & MELBA P REDD ET AL	123 2ND AVE #515 84103	515		" " "	.539		
5 2488 054 HOWARD M F MADGE P BALLIF TRS	123 2ND AVE UNIT 601 84103	601		" " "	.566		
5 2488 055 GEORGE E ALTA RYAN	123 2ND AVE #602 84103	602		" " "	.532		
5 2488 056 JOSEPH F & EDNA S STOKER	123 E 2ND AVE #603 84103	603		" " "	.532		
5 2488 057 FRANCIS E & CALVIN E COWLEY ET AL	123 E 2ND AVE #604 84103	604		" " "	.643		
5 2488 058 GEORGE R & NELL H SANT UNIT 605 CANYON ROAD TOWERS 123 E 2ND AVE	22936 MIRABEL DRIVE LAGUNA NIGUEL, CA 92677	605		" " "	.532		
5 2488 059 CYRIL L & SHIRLEY A JENSEN TRS UNIT 606 CANYON ROAD TOWERS 123 E 2ND AVE	123 E 2ND AVE 1453-5-UTE-OR -84108 84103	606		" " "	.532		
5 2488 060 G EDWARD KNOWLTON & BEVERLEY K MERCER UNIT 607 CANYON RD TOWERS 123 E 2ND AVE	1307 INDIAN TRAIL CIR BOUNTIFUL, UT 84010	607		" " "	.532		
5 2488 061 WALTER J & MYRLE DAVIS	123 E 2ND AVE #608 84103	608		" " "	.532		

BOOK 5558 PAGE 2682

CONCRETE REPLACE EXT. NO. 40-R-6 MENT	RATE PER FOOT	NOTICES MAILED			NO. ANNUAL INSTALLEMENTS		
NAME	ADDRESS	LOT	BLOCK	PLAT OR SUBDIVISION	FEET	AMOUNT	FIRST INSTALL MENT
5 2488 062 AZIZOLLAH & BADIYEH ESHRA- GHIAN	123 E 2ND AVE #609 84103	UNIT 609		CANYON ROAD TOWERS	.596%		
5 2488 063 JOY H & W RENT JOHNSON UNIT 610 CANYON ROAD TOWERS	825 N NORTHVIEW DRIVE 84103	610		" " "	.465%		
5 2488 064 WILLIAM S & ERMALETTA REEVE	123 F SECOND AVE #611	611		" " "	.465%		
5 2488 065 DENNY C & JANE K ECKENRODE	123 2ND AVE #612 84103	612		" " "	.465%		
5 2488 066 HEIGHTS INC	123 2ND AVE #613 84103	613		" " "	.465%		
5 2488 067 ARTHUR H JR & BONNIE F NIELSON 123 2ND AVE #614 CANYON ROAD TOWERS 84103	<i>1655 E Center</i> 159-5-17TH POCATELLO, ID 83201	614		" " "	.465%		
5 2488 068 CHIYE & TOSHI TERAZAWA	123 E 2ND AVE #615 84103	615		" " "	.639%		
5 2488 069 GEORGE B SR & ELLEN R N EVER- TON	123 E 2ND AVE #701 84103	701		" " "	.596%		
5 2488 070 RICHARD C & VALEEN S JENSEN ET AL	123 E 2ND AVE #702 84103	702		" " "	.532% .596%		
5 2488 071 LELAND R BARNES ET AL TRS	123 F SECOND AVE #703 84103	703		" " "	.532%		
5 2488 072 HAROLD N & MAURINE S McDONALD <i>2886 E. Malcom</i> <i>123 Second Ave.</i>	123 SECOND AVE #704 84103 84105	704		" " "	.643%		
5 2488 073 MELBA MCKENZIE	123 2ND AVE #705 84103	705		" " "	.532%		
5 2488 074 JANATH R & EDWIN Q CANNON	123 2ND AVE UNIT 706 84103	706		" " "	.532%		
5 2488 075 HELANAN P & MARY B CALL	123 E 2ND AVE #707 84103	707		" " "	.532%		
5 2488 076 BURTON M TODD & F KEITH LIG- NELL UNIT 708 CANYON ROAD TOWERS 84103	2318 S DALLIN ST 84109	708		" " "	.532%		

BOOK 5558 PAGE 2683

CONCRETE REPLACEXT. NO. 40 R 6 MENT	RATE PER FOOT	NOTICES MAILED				NO. ANNUAL INSTALLMENTS	
NAME	ADDRESS	LOT	BLOCK	PLAT OR SUBDIVISION	FEET	AMOUNT	FIRST INSTALL MENT
5 2488 077 ZIONS FIRST NATIONAL BANK TR UNIT 709 CANYON RD TOWERS 123 E 2ND AVE 84103	P O BOX 30880 84130	UNIT 709		CANYON ROAD TOWERS	591.96 3,465.6		
5 2488 078 ROBERT W & JEAN B HILL	123 SECOND AVE UNIT #710 84103	710		" " "	465.8		
5 2488 079 DOUGLAS M III & JANET H TOOD	123 SECOND AVE UNIT 711 84103	711		" " "	465.8		
5 2488 080 STRIP DRUGS INC	123 E SECOND AVE #712 84103	712		" " "	465.8		
5 2488 081 STEWART B & JOANN L ATER	123 E 2ND AVE #713 84103	713		" " "	465.8		
5 2488 082 <i>Shart W. Fudham</i> OLIVIA D FRANKLIN	123 E 2ND AVE #714	714		" " "	465.8		
5 2488 083 EDWARD J & BETH P HALL	123 E 2ND AVE #715 84103	715		" " "	539.8		
5 2488 084 ETHELYN P TAYLOR	123 E 2ND AVE #801 84103	801		" " "	596.8		
5 2488 085 DELMONT H & RUBY I WHITE	123 SECOND AVE #802 84103	802		" " "	532.8		
5 2488 086 LAINE M & DOROTHY K OLSON VIRGIL V & AUDREY H PETERSON	123 E 2ND AVE #803 84103	803		" " "	532.8		
5 2488 087 SONOMA Y TOOLSON	123 E 2ND AVE #804 84103	804		" " "	543.8		
5 2488 088 JACK D & MARIAN S STRINGHAM	123 E 2ND AVE #805 84103	805		" " "	532.8		
5 2488 089 NORTON CO E VIRGIL NORTON	123 E 2ND AVE 84103	806		" " "	532.8		
5 2488 090 LORIN L & FLORENCE H RICHARDS	123 E 2ND AVE 84103	807		" " "	532.8		
5 2488 091 ALICE M & ARLENE A & ELAINE NICHOLLS	123 E SECOND AVE 84103	808		" " "	532.8		

BOOK 5558 PAGE 2684

CONCRETE REPLACE MENT	EXT. NO.	RATE PER FOOT	NOTICES MAILED			NO. ANNUAL INSTALLMENTS		
NAME	ADDRESS	LOT	BLOCK	PLAT OR SUBDIVISION	FEET	AMOUNT	FIRST INSTALL MENT	
5 2488 092 AMELIA S MCCONKIE	123 E SECOND AVE #809 84103	809		CANYON ROAD TOWERS	.5368 ✓			
5 2488 093 <i>Corp. P.O. 4th Dist. DONALD B GREENWOOD Unit 810 123 E 2nd 54150</i>	50 1/2 No. Temple 123 E SECOND AVE UNIT 810 - 84103	810		" " "	.4658 ✓			
5 2488 094 MARGARET M FITZPATRICK	123 SECOND AVE #811 84103	811		" " "	.4658 ✓			
5 2488 095 ROB O & HELEN F WHITE	123 SECOND AVE #812 84103	812		" " "	.4658 ✓			
5 2488 096 <i>Unit 813 & 814 HARRY & ANDREA BASSETT</i>	123 E SECOND AVE #813 84103	813		" " "	.4658 ✓			
5 2488 097 ROBERT M WORTHINGTON	123 E SECOND AVE #814 84103	814		" " "	.4658 ✓			
5 2488 098 WALKER BANK & TRUST CO. TR UNIT 815 CANYON ROAD TOWERS 123 E SECOND AVE	P O BOX 31069 84142	815		" " "	.6398 ✓			
5 2488 099 BERNICE S OSSMEN	123 SECOND AVE UNIT #901 84103	901		" " "	.596 ✓			
5 2488 100 BURTON M TODD & E KEITH LIGNELL UNIT #902 CANYON ROAD TOWERS	2318 S DALLIN ST 84109	902		" " "	.5328 ✓			
5 2488 101 WANDA M HALL	123 E SECOND AVE #903 84103	903		" " "	.4658 ✓			
5 2488 102 ZIONS FIRST NATIONAL BANK UNIT 904 CANYON ROAD TOWERS 123 E 2ND AVE	P O BOX 30880 CITY 84130	904		" " "	.6438 ✓			
5 2488 103 ROY W & ALBERTA O DOXEY	123 SECOND AVE UNIT 905 84103	905		" " "	.5328 ✓			
5 2488 104 ABAS & LATIFEH HACHIGHI	123 E SECOND AVE #906 84103	906		" " "	.5328 ✓			
5 2488 105 HELEN F NELSON	123 E SECOND AVE #907 84103	907		" " "	.5328 ✓			

BOOK 5558 PAGE 2685

SIDEWALK REPLACEMENT		RATE PER FOOT		NOTICES MAILED		NO. ANNUAL INSTALLMENTS	
NAME	ADDRESS	LOT	BLOCK	PLAT OR SUBDIVISION	FEET	AMOUNT	FIRST INSTALLMENT
5 2488 106 GLADYS O HASSING	123 2ND AVE UNIT #908 84103	UNIT 908		CANYON ROAD TOWERS	532 1/2 565		
5 2488 107							
WALKER BANK & TRUST CO, TR UNIT 909 CANYON ROAD TOWERS 123 SECOND AVE UNIT 909	175 50 MAIN ST 84111	909		" " "	596 1/2		
5 2488 108							
MARGARET M FITZPATRICK	123 SECOND AVE UNIT 910 84103	910		" " "	465 1/2		
5 2488 109 <i>Grand 2 + Corrie</i> ALFRED & REBECCA GARDNER TRS <i>Wellington</i>	123 SECOND AVE #911 84103	911		" " "	465 1/2		
5 2488 110							
MIKAMI BROTHERS	123 SECOND AVE UNIT 912 84103	912		" " "	465 1/2		
5 2488 111							
HYRUM A & EDNA P HILLMAN	123 SECOND AVE UNIT 913 84103	913		" " "	465 1/2		
5 2488 112							
LATIFEH HAGHIGHI & BADIEM ESHRAGHIAN	123 2ND AVE UNIT 914 84103	914		" " "	465 1/2		
5 2488 113							
MIRVIN D & GLENYS M BORTHICK	123 2ND AVE UNIT 915 84103	915		" " "	639 1/2		
5 2488 114							
WALKER BANK & TRUST CO, TR UNIT 1001 CANYON RD TOWERS 123 2ND AVE	P O BOX 30169 84114	1001		" " "	596 1/2		
5 2488 115							
AGATHA E WILLIS	123 SECOND AVE UNIT 1002 84103	1002		" " "	532 1/2		
5 2488 116							
CECIL G & BLANCHE M CHRISTENSEN	123 SECOND AVE UNIT 1003 84103	1003		" " "	532 1/2		
5 2488 117							
HELEN C FYANS	123 SECOND AVE UNIT 1004 84103	1004		" " "	543 1/2		
5 2488 118							
H GLENN OLSON TRS <i>2187 Marabelle Ln</i> <i>123 Second Ave Unit 1005</i> <i>Patm Spring Co.</i>	123 SECOND AVE UNIT 1005 84103	1005		" " "	532 1/2		
5 2488 119							
HENRY M & THEDA R SHIRLEY	123 SECOND AVE UNIT 1006 84103	1006		" " "	532 1/2		
5 2488 120							
BYRON B & DOROTHY P ROBINSON	123 SECOND AVE UNIT 1007 84103	1007		" " "	532 1/2		

BOOK 5558 PAGE 2686

CONCRETE REPLACE-EXT. NO. 40-R-6-MENT		RATE PER FOOT		NOTICES MAILED		NO. ANNUAL INSTALLMENTS	
NAME	ADDRESS	LOT	BLOCK	PLAT OR SUBDIVISION	FEET	AMOUNT	FIRST INSTALLMENT
4 2488 121 GEORGE T & JANE S BENSON UNIT 1008 CANYON ROAD TOWERS	3226 CATALINA LANE BOTSE, ID 83705	UNIT 1008		CANYON ROAD TOWERS	.532%		
5 2488 122 SHIRLEY B HADLEY UNIT 1009 CANYON ROAD TOWERS	2284 F 4000 SQ 84117	1009		" " "	.596%		
5 2488 123 ELOISE P MYERS	123 SECOND AV UNIT #1010	1010		" " "	.465%		
5 2388 124 CONTINENTAL BANK & TRUST & E HELEN WIRTH 123 1/2 2nd St. #1011	P.O. Box 30127 123 E SECOND AVE UNIT 84103 84125	1011		" " "	.465%		
5 2488 125 WILLIAM O & MARJORY B STARK-WEATHER	123 E SECOND AVE #1012 84103	1012		" " "	.465%		
5 2488 126 ROBERT D & LOIS A LINNELL UNIT 1013 CANYON ROAD TOWERS	2415 CLAREMONT DRIVE BOUNTIFUL, UT 84010	1013		" " "	.465%		
5 2488 127 Francis & Loretta 123 1/2 2nd Ave. #1014	1515 2nd Ave Unit 123 E SECOND AVE #1014 84103 84105	1014		" " "	.465%		
5 2488 128 EDNA C PETERSON	123 SECOND AVE UNIT 1015 84103	1015		" " "	.532%		
5 2488 129 EARL R & DIXIE OLSEN 123 Second Ave Unit 101	1246 S Practitioner Blvd. 123 SECOND AVE UNIT #101 84103 Dunsmuir, Utah 30360	1011		" " "	.596%		
5 2488 130 NAVALCO OF UTAH	123 SECOND AVE UNIT 1102 84103	1102		" " "	.532%		
5 2488 131 ELIZABETH REICHEL TR	123 SECOND AVE UNIT 1103 84103	1103		" " "	.532%		
5 2488 132 ELWOOD A & VERA S GEE	123 SECOND AVE UNIT 1104 84103	1104		" " "	.643%		
5 2488 133 ELMER B & VERDA J NACEY	123 E SECOND AVE #1105 84103	1105		" " "	.532%		
5 2488 134 MARK EGGERTSON	123 E SECOND AVE #1106 84103	1106		" " "	.532%		
5 2488 135 SAMUEL F & RUTH THOMAS	123 SECOND AVE UNIT #1107 84103	1107		" " "	.532%		
5 2488 136 ERMA B FALDMO TRS	123 SECOND AVE UNIT 1108 84103	1108		" " "	.532%		

BOOK 5558 PAGE 2687

CONCRETE REPLACE-EXT. NO. 40-R-6-MENT		RATE PER FOOT	NOTICES MAILED			NO. ANNUAL INSTALLMENTS	
NAME	ADDRESS	LOT	BLOCK	PLAT OR SUBDIVISION	FEET	AMOUNT	FIRST INSTALLMENT
5 2488 137 ROBERT F & NAOMI F WEYHER	123 2ND AVE 1109 84103	#UNIT 1109		CANYON ROAD TOWERS	.5968 ✓		
5 2488 138 LILLY J LYNNELL	123 E SECOND AVE #1110 84103	1110		" " "	.4658 ✓		
5 2488 139 MARION G & BONNIE H PETERSON UNIT 1111 CANYON ROAD TOWERS	<i>350 N. Green Dr Unit</i> 11214 AVENON THOMAS LAMESA-CA-92041 <i>Trues, Reg 85203</i>	1111		CANYON ROAD	.4658 ✓		
5 2488 140 DEAN C F KOYE F NIELSON UNIT 1112 CANYON ROAD TOWERS	P. O. BOX 4320 POCATELLO, ID 83201	1112		" " "	.4554 ✓		
5 2488 141 JEAN L & LEO G KANELI	123 E SECOND SO 84103	1113		" " "	.4658 ✓		
5 2488 142 PEGGY A J SORENSEN ET AL UNIT 1114 CANYON ROAD TOWERS	1820 E FOREST BEND DR CITY 8412	1114		" " "	.4658 ✓		
5 2488 143 MERVIN R & ETHA R BEID	123 SECOND AVE UNIT #1115 84103	1115		" " "	.5398 ✓		
5 2488 144 <i>123 E 2nd Ave</i> ENCLINE INVESTMENT CO	<i>123 E 2nd Ave</i> 123 SECOND AVE UNIT 1201 84103 <i>Keap will of 24.</i>	1201		" " "	.5968 ✓		
5 2488 145 WALLACE M & RUTH C CLINGER	123 SECOND AVE UNIT 1202 84103	1202		" " "	.5328 ✓		
5 2488 146 ALAN S & RUTH B YOUNG	123 E SECOND AVE #1203 84103	1203		" " "	.5328 ✓		
5 2488 147 FRANCIS M & HELEN B GIBBONS	123 E SECOND AVE #1204 84103	1204		" " "	.6438 ✓		
5 2488 148 A JAMES & BEVERLY P LIMB TRS UNIT 1205 CANYON ROAD TOWERS	2029 E LOGAN AVE 84108	1205		" " "	.5328 ✓		
5 2488 149 CLARENCE I & MARGRET L JUSTHEIM	123 E SECOND AVE #1206 84103	1206		" " "	.5328 ✓		
5 2488 150 RONALD W B & LONA O WYATT UNIT 1207 CANYON ROAD TOWERS	4805 KARNAPU PLACE HONOLULU, HAWAII 96816	1207		" " "	.5328 ✓		
5 2488 151 LYLE M WARD UNIT 1208 CANYON ROAD TOWERS	2040 E PRINCETON AVE 84108	1208		" " "	.5328 ✓		

CONCRETE REPLACE EXT. NO. 40-R-6 MENT		RATE PER FOOT	NOTICES MAILED			NO. ANNUAL INSTALLMENTS	
NAME	ADDRESS	LOT	BLOCK	PLAT OR SUBDIVISION	FEET	AMOUNT	FIRST INSTALL MENT
5 2488 152 RICHARD F & BERTINA F JACOSSEN	123 E SECOND AVE #1209 84103	UNIT 1209		CANYON TOWERS COND	596		
5 2488 153 SUSAN J & VERLA J FOSTER	123 SECOND AVE UNIT 1210 84103	1210		" " "	465		
5 2488 154 DEL & JAYNE GRANT & BARBARA COX	123 SECOND AVE UNIT 1211 84103	1211		" " "	465		
5 2488 155 MARLYN C IDA HAMBLIN	123 SECOND AVE UNIT 1212 84103	1212		" " "	465		
5 2488 156 RUTH T WALKER	123 SECOND AVE UNIT 1213 84103	1213		" " "	465		
5 2488 157 DAVID P & ELIZABETH F GARDNER	123 E SECOND AVE #1214 84103	1214		" " "	465		
5 2488 158 CLARENCE F & MARLENE O FELIX	123 E SECOND AVE #1215 84103	1215		" " "	630		
5 2488 159 KENNETH M FLAKE	123 E SECOND AVE #P-1 84103	#P-1		" " "	596		
5 2488 160 NITA HORROCKS & SELVOY BOYER	123 E SECOND AVE #P-2 84103	P-2		" " "	532		
5 2488 161 HELEN B PACK	123 E SECOND AVE #P-3 84103	P-3		" " "	532		
5 2488 162 KENNETH E & RUTH KEFAUVER	123 E SECOND AVE #P4 84103	P-4		" " "	643		
5 2488 163 MATHEW D & MARIE MADSEN	123 E SECOND AVE #P5 84103	P-5		" " "	532		
5 2488 164 ESHRAGHIAN, AZIZULLAH, BADIEM & HAMED	123 E SECOND AVE #609 84103	P-6		" " "	532		
5 2488 165 JOHN M YOUNG & DALE L SHELD	123 E SECOND AVE P-7	P-7		" " "	532		
5 2488 166 79 s/w. 47th St. E. B. PARK - IR - FT ALTB. UNIT P-9 CANYON ROAD TOWERS	2285 E TOLSON RD CT 84125 84121	P-9		" " "	1,282		

BOOK 5558 PAGE 2689

CONCRETE REPLACE EXT. NO. 40-R-6 MENT		RATE PER FOOT	NOTICES MAILED			NO. ANNUAL INSTALLMENTS		
NAME	ADDRESS	LOT	BLOCK	PLAT OR SUBDIVISION	FEET	AMOUNT	FIRST INSTALLMENT	
5 2488 167 ROBERT A & MARTHA LAPETINA	123 E SECOND AVE #P10 84103	UNIT P10		CANYON ROAD TOWERS	.4658 /			
5 2488 168 REZA H & SHIRAZ H KHAZANI	123 E SECOND AVE #P11 84103	P11		" " "	.4658 /			
5 2488 169 VICKY, JOHN H JR & DAISY R MORGAN	123 E SECOND AVE #P12 84103	P12		" " "	.4658 /			
5 2488 170 E KEITH LIGNELL & BURTON M TODD & SUSAN PIERCE	123 E SECOND AVE #P13 84103	P13		" " "	.4658 /			
5 2488 171 <i>Rice St. Newman</i> LATEEF HAKHAKHT	123 E SECOND AVE #P14 84103	P14		" " "	.4658 /			
5 2488 172 W LOWELL & LAURA R CASTLETON	123 E SECOND AVE #P-15 84103	P15		" " "	.6398 /			
5 2488 173 RICHARD J & REBECCA V TURPIN	123 E SECOND AVE #T-1 84013	T-1		" " "	.5968 /			
5 2488 174 ALLAN E MECHAN & EUGENE P LUND UNIT T-2 CANYON ROAD TOWERS	<i>123 E second ave</i> 1342-SAXONY-CIRCLE 84117 84103	T-2		" " "	.5968 /			
5 2488 174 01 BURTON M TODD & E-KEITH LIGNELL UNIT T3 CANYON ROAD TOWERS 123 E SECOND AVE	<i>218 S DALLIN ST</i> 2318 S DALLIN ST 84109 84101	T-3		" " "	.596 /			
5 2488 175 BURTON M & PHYLLIS W TODD	37 EASTFIELD DR ROLLING HILLS CA 90274	T-4		" " "	.5968 /			
5 2488 176 FRED J GLEDHILL & FRED GLEDHILL CHEVROLET UNIT T5 CANYON ROAD TOWERS	1500 W PACIFIC COAST HWY WILMINGTON, CA 90744	T5		" " "	.596 /			
5 2488 177 <i>Newman</i> JOHN A NEWMAN JR UNIT T-6 CANYON ROAD TOWERS	<i>213 S. Second Ave</i> 213-FAIRGROUNDS-DRIVE-T-6 SACRAMENTO, CA 95817 84110	T-6		" " "	.596 /			
5 2488 178 MERLIN L, ARLENE R & ROGER M BINGHAM	123 E SECOND AVE #17 84103	T-7		" " "	.596 /			
5 2488 179 BURTON M TODD & KEITH E LIGNELL UNIT T-8 CANYON ROAD TOWERS 123 E SECOND AVE	2318 SO DALLIN ST 84109	T-8		" " "	.5968 /			
5 2488 180 MABELINE B LATIMER	123 E SECOND AVE T-9 84103	T-9		" " "	.596 /			

BOOK 5558 PAGE 2690

SIDEWALK REPLACE EXT. NO. 40-R-6 MENT		RATE PER FOOT	NOTICES MAILED			NO. ANNUAL INSTALLEMENTS		
NAME	ADDRESS	LOT	BLOCK	PLAT OR SUBDIVISION	FEET	AMOUNT	FIRST INSTALL MENT	
4 0157 COVEY IAN CO 155-189 E FIRST AVE	239 E SO TEMPLE CITY 84111		15	PLAT 'D' SLC SUR	#330 330 330			
5 2474 002								
WALTER P & THELMA S VESTAL & KENT M WRIGHT 144 E 2ND SOUTH	457 E 300 SOUTH 84111	10	2	PLAT '11' SLC SUR	82.5			
5 2474 001 HOWARD D EVANS	140 E 2ND AVE 84103	9	2	" " "	107.25			
5 2474								
JAKS COMPANY & DENNIS WELKER 132 E 2ND AVE	3190 SO 975 EAST BOUNTIFUL, UT 84010	9	2	" " "	57.75			
5 2473								
PARKER I CAMPBELL & RALPH D BRINTONS 130 E SECOND AVE	2330 SO BERKELEY ST CITY 84109	8	2	" " "	33			
5 2472								
SIOSIUA T & MAXINE FONUA	128 E SECOND AVE 84103	8	2	" " "	33			
5 2471								
WHEEL PROPERTY TRUST	P O BOX 628 84110	8	2	" " "	33			
5 2470								
WHEEL PROPERTY TRUST 124 E SECOND AVE	P O BOX 628 84110	8	2	" " "	49.5			
5 2469								
WHEEL PROPERTY TRUST 66 N CANYON ROAD	P O BOX 628 84110	8	2	" " "	#100 66			
5 2468								
WHEEL PROPERTY TRUST 56 N CANYON ROAD	P O BOX 628 84110	7	2	" " "	49.5			
5 2467								
ROBERT F WEYHER 52-54 CANYON ROAD	P O BOX 628 84110	7	2	" " "	49.5			
5 2463								
LELAND S SWANER 117 E FIRST AVE	2660 E EVERGREEN AVE CITY 84109	4	2	" " "	#61.875 52.5 102			
5 2464								
ZIONS SECURITIES CORP 121 EAST 1ST AVE	19 WEST SO TEMPLE #700 84101	5	2	PLAT '11' SLC SUR	#49.5 49.5			
5 2465								
ZIONS SECURITIES CORP 109 E 1ST AVE	19 WEST SO TEMPLE #700 84101	5	2	" " "	#49.5 49.5			

BOOK 5558 PAGE 2691

SIDEWALK REPLACE-EXT. NO. 40-R-6 MENT		RATE PER FOOT	NOTICES MAILED			NO. ANNUAL INSTALLMENTS		
NAME	ADDRESS	LOT	BLOCK	PLAT OR SUBDIVISION	FEET	AMOUNT	FIRST INSTALLMENT	
5 2466 ZIONS SECURITIES CORP 101 E FIRST AVE	<i>19 W So. Temple</i> 50 EAST SO TEMPLE 84111 <i>8700 84101</i>	5	2	PLAT 111 SLC SUR	148.5 148.5			
5 2462 LELAND S SWANER TRS 121 E FIRST AVE	2560 E EVERGREEN AVE 84109	4	2	" " "	49.5			
5 2717 008 RALPH H BADGER 1 HOWARD C BADGER OXFORD MANOR CONDO 1ST SOUTH	4525 SO 2300 EAST #200 84117	3	2	" " "	66			
<i>see sheet 45 for individual owners</i>								
5 2458 GLENN L & NANIEVE G HOMBERGER	127 E FIRST AVE 84103	3	2	" " "	49.5			
5 2457 BOWERS INV CO 141 E FIRST AVE	2260 SO 300 EAST 84115	2	2	" " "	99			
5 2454 COVEY INVESTMENT CO 155 E FIRST AVE	239 E SO TEMPLE 84111	1	2	" " "	82.5 676			
NO SIDE CITY CREEK CANYON RD								
5 2807 ZIONS SECURITIES CORP	40 E SO TEMPLE 84111		89	PLAT 141 SLC SUR	42			
5 2808 ZIONS SECURITIES CORP. 35 N CANYON RD	40 E SO TEMPLE 84111		89	" " "	200.75			
5 2812 ZIONS SECURITIES CORP 17 N CANYON RD	40 E SO TEMPLE 84111		89	" " "	44			
5 2813 ZIONS SECURITIES CORP 70 N STATE ST	40 E SO TEMPLE 84111		89	" " "	132 41			
4 0152 COVEY INV CO 239-241-249 E SO TEMPLE	239 E SO TEMPLE ST 84111	2-3	14	PLAT 101 SLC SUR	247.5 330 222.75			
4 0155 MERRITT R C D R NORTON & EARL F WHITE 168 E FIRST AVE	1360 E PARKWAY AVE 84106	3	14	" " "	66			
4 0154 ZIONS SECURITIES CORP 152 E FIRST AVE	40 E SO TEMPLE 84111	3	14	" " "	41.25			
5 2453 ZIONS SECURITIES CORP 148 E FIRST AVE	40 E SO TEMPLE 84111	13	1	PLAT 111 SLC SUR	41.25			

BOOK 5558 PAGE 2692

CONCRETE REPLACE-EXT. NO.—4-R-6 MENT	RATE PER FOOT	NOTICES MAILED			NO. ANNUAL INSTALLMENTS		
NAME	ADDRESS	LOT	BLOCK	PLAT OR SUBDIVISION	FEET	AMOUNT	FIRST INSTALL MENT
5 2452 ZIONS SECURITIES CORP 146 E 50 TEMPLE	19 W. 1st Temple #100 40 E 50-TEMPLE-84111 84101	13	1	PLAT '11' SLC SUR	41.25		
5 2451 ZIONS SECURITIES CORP. 150 E 50th Ave.	19 W. 1st Temple 40 E 50-TEMPLE-84111 #100 84101	13		" " "	74.5		
5 2450 ZIONS SECURITIES CORP. FIRST AVE 160 E. First Ave.	19 W. 1st Temple 40 E 50-TEMPLE-84111 #100 84101	13	1	" " "	8		
5 2449 001 CORP OF PRES OF CH OF JC OF LDS 140 E FIRST AVE	50 E NORTH TEMPLE 84150	12	1	" " "	82.26		
5 2449 WILLIAM J & NANCY C NICHOLS	136 E FIRST AVE 84103	12	1	" " "	35		
5 2448 FON B MADDOX 134 E 1ST AVE	1121 E YALE AVE CITY 84105	12	1	" " "	35		
5 2447 P WILLIAM C BETTY R BREDEE & PIETER W BREDEE 130-132 E FIRST AVE	915 CHAPEL DRIVE BOUNTIFUL, UTAH 84032	11	1	" " "	48.5		
5 2446 JEAN H ZOBELL 128 E FIRST AVE	178 N '1' STREET #1 84103	11	1	" " "	30.75		
5 2445 VERNA P V MEIR 126 E FIRST AVE	KENT M WRIGHT 457 E 300 SOUTH CITY 84117	11	1	" " "	30.75		
5 2443 KENT M & BETTY A WRIGHT 122-124 E FIRST AVE	2115 E MARWOOD CIRCLE CITY 84117	11	1	" " "	55		
5 2442 BARBARA WOODBURY 120 E FIRST AVE	P O BOX 755 CITY 84110	10	1	" " "	49.5		
5 2436 001 ELKS BUILDING N.V. 139 E 50 TEMPLE	VIBERT L KESLER 36 SO STATE ST #2000 CITY 84111	10	1	PLAT '11' SLC SUR	166.25 180.95		
5 2437 CORP OF PRES OF CH OF JC OF LDS 115 E SOUTH TEMPLE	50 E NORTH TEMPLE 84150	8	1	" " "	66		
5 2436 THE ALTA CLUB 151 E SOUTH TEMPLE	100 E 50 TEMPLE ST CITY 84111	4	1	" " "	160		

BOOK 5558 PAGE 2693

SIDEWALK REPLACE EXT. NO. 40-R-6 MENT		RATE PER FOOT		NOTICES MAILED			NO. ANNUAL INSTALLMENTS		
NAME	ADDRESS	LOT	BLOCK	PLAT OR SUBDIVISION	FEET	AMOUNT	PIST INFALL MENT		
5 2435 ZIONS SECURITIES CORP 199 W. So Temple	19 W. So Temple 40 E SO TEMPLE #700 CITY 84111 84101	3	1	PLAT 111 SLC SUR	51				
5 2434 ZIONS SECURITIES CORP. 203 E. So Temple	40 E SO TEMPLE 84111 19 W So Temple #700 84101	4	1	" " "	46				
5 2433 ZIONS SECURITIES CORP. 201 E. So Temple	19 W So Temple 40 E SO TEMPLE 84111 #700 84101	3	1	" " "	82.5				
5 2431 ZIONS SECURITIES CORP. 201 E SO TEMPLE	19 W So Temple 40 E SO TEMPLE 84111 #700 84101	2	1	" " "	113				
5 2430 ZIONS SECURITIES CORP 201 E SO TEMPLE	19 W. So Temple 40 E SO TEMPLE 84111 #700 84101	1	1	" " "	115.5				214.9
OXFORD MANOR COND									
5 2717 008 RALPH H BADGER 3 HOWARD C BADGER 125 E FIRST AVE UNIT 1	4525 SO 2300 EAST #200 CITY 84117	1		OXFORD MANOR COND	1/30%				
5 2717 009 THOMAS A BIEDERMAN	125 E FIRST AVE 84103	2		" " "	1/30%				
5 2717 010 RALPH H BADGER 3 HOWARD C BADGER UNIT 3 125 E FIRST AVE	4525 SO 2300 EAST #200 CITY 84117	3		" " "	1/30%				
5 2717 011 ELDON D & MARY A BRINLEY 125 E FIRST AVE UNIT 4	700 RIVER BEND DR GEORGETOWN, TX 78626	4		" " "	1/30%				
5 2717 012 RALPH H BADGER 3 HOWARD C BADGER 125 E FIRST AVE UNIT 5	4525 SO 2300 EAST #200 CITY 84117	5		" " "	1/30%				
5 2717 013 LORIN J & JACQUELYN C ELDRIDGE 125 E FIRST AVE UNIT 6	P O BOX 7355 BELLEVUE, WASHINGTON 98008	6		" " "	1/30%				
5 2717 014 ADRIENNE W WORTH	125 E FIRST AVE #101 84103	101		" " "	1/30%				
5 2717 015 ABRAHAM A VAYDEN BOGGERT	125 E FIRST AVE #102 84103	102		" " "	1/30%				
5 2717 016 RALPH H BADGER 3 HOWARD C BADGER 125 E FIRST AVE UNIT 103	4525 SO 2300 EAST #200 CITY 84103	103		" " "	1/30%				
5 2717 017 MICHELE MITCHELL	125 E FIRST AVE #104 CITY 84103	104		" " "	1/30%				

BOOK 5558 PAGE 2694

SIDEWALK REPLACE- EXT. NO. 40-R-6 MENT		RATE PER FOOT	NOTICES MAILED			NO. ANNUAL INSTALLMENTS	
NAME	ADDRESS	LOT	BLOCK	PLAT OR SUBDIVISION	FEET	AMOUNT	FIRST INSTALL MENT
5 2717 018 ANNA L. BONHAM	125 E FIRST AVE #105 84103	UNIT 105		OXFORD MANOR COND	1/30%		
5 2717 019 HOWARD C. BADGER	4525 SO 2300 EAST #200 CITY 84117	106		" " "	1/30%		
125 E FIRST AVE UNIT 106							
5 2717 020 RALPH H. BADGER	4525 SO 2300 EAST #200 84117	107		" " "	1/30%		
1/2 HOWARD C. BADGER							
125 E FIRST AVE UNIT 107							
5 2717 021 RALPH H. BADGER	4525 SO 2300 EAST #200 84117	108		" " "	1/30%		
1/2 HOWARD C. BADGER							
125 E FIRST AVE UNIT 108							
5 2717 022 RANDY M. BONELLA	125 E FIRST AVE UNIT 201 84103	201		" " "	1/30%		
5 2717 023 DON R. & MARTHA J. PERRY	125 E FIRST AVE UNIT 202 84103	202		" " "	1/30%		
5 2717 024 I. G. SPARKS FAMILY LTD PARTNERSHIP	174 W. 4750 RD. PROVO, UT 84604	203		" " "	1/30%		
125 E FIRST AVE UNIT 203							
5 2717 025 HOWARD C. BADGER	4525 SO 2300 EAST #200 84117	204		" " "	1/30%		
125 E FIRST AVE UNIT 204							
5 2717 026 RALPH H. BADGER	4525 SO 2300 EAST #200 84117	205		" " "	1/30%		
1/2 HOWARD C. BADGER							
125 E FIRST AVE #205							
5 2717 027 HOWARD C. BADGER	4525 SO 2300 EAST #200 84117	206		" " "	1/30%		
125 E FIRST AVE UNIT 206							
OXFORD MANOR							
5 2717 028 CHRISTIE L. JACKSON	125 E FIRST AVE #207 84117	207		" " "	1/30%		
5 2717 029 ERNEST B. & CALISTA V. LEONARD	524 15TH STREET SANTA MONICA, CA 90402	208		" " "	1/30%		
125 E FIRST AVE #208							
5 2717 030 RALPH H. BADGER	4525 SO 2300 EAST #200 CITY 84117	301		" " "	1/30%		
1/2 HOWARD C. BADGER							
125 E FIRST AVE UNIT 301							
5 2717 031 SANDRA M. BOUCHER	125 E FIRST AVE #302 CITY 84103	302		" " "	1/30%		
5 2717 032 RALPH H. BADGER	4525 SO 2300 EAST #200 84117	303		" " "	1/30%		
1/2 HOWARD C. BADGER							
125 E FIRST AVE #303							

SIDEWALK
REPLACE-
MENT EXT. No. 40-R-6

RATE PER FOOT

NOTICES MAILED

NO. ANNUAL INSTALLMENTS

NAME	ADDRESS	LOT	BLOCK	PLAT OR SUBDIVISION	FEET	AMOUNT	FIRST INSTALLMENT
5 2717 033 ANN M & MILDRED W CLAY	125 E FIRST AVE #304 84103	304		OXFORD MANOR COND	1/308		
5 2717 034 RANDY B LUCKY	125 E FIRST AVE #305 84103	305		" " "	1/308		
5 2717 035 LORIN J & JACQUELYN ELDREDGE	P O BOX 2355 125 E FIRST AVE UNIT 306 BELLEVUE WA 98008	306		" " "	1/308		
5 2717 036 TROY L HALTERMAN	125 E FIRST AVE #307 84103	307		" " "	1/308		
5 2717 037 RALPH H BADGER & HOWARD C BADGER	4525 SO 2300 EAST #200 84117 125 E FIRST AVE UNIT 308	308		" " "	1/308		
JANUARY 30, 1984 TG							

BOOK 5558 PAGE 2696

PRELIMINARY

1000 Sheet 7 (48)

SIDEWALK-EXT. NO. 40-R-6 REPLACEMENT SUPPLEMENT		RATE PER FOOT		NOTICES MAILED		NO. ANNUAL INSTALLMENTS	
NAME	ADDRESS	LOT	BLOCK	PLAT OR SUBDIVISION	FEET	AMOUNT	FIRST INSTALL MENT
FRONTING ON WEST SIDE EDISON ST.							
0180067							
DESERET MUTUAL BENEFIT ASSO- CIATION 280 SO EDISON ST	10 SO MAIN ST CITY 84101	2	56	PLAT 'A'	20		
0180070							
O WOOD MOYLE 111 ET AL 247 SO FLORAL ST	335 N CRESTLINE CIRCLE CITY 84103	3	56	" "	33		
0180066							
GARNER D IRVINE 252 SO EDISON ST	P.O. BOX 2040 PARK CITY, UTAH 84060	2	56	" "	32		
0180065							
GARNER D IRVINE ET AL 248 SO EDISON ST	3066 SO CANYON VIEW CIR CITY 84109	2	56	" "	18		
0180064							
CLISSOLD INVESTMENT CO. INC ET AL 242 SO EDISON ST	620 E ELEVENTH AVE 84103	2	56	" "	50		
0180089							
RAMON H MANGLESON 240 SO EDISON ST	P. BOX 11889 CITY 84147	7	56	" "	32.15		
0180088							
RAMON H MANGLESON 236 SO EDISON ST	P.O. BOX 11889 CITY 84147	7	56	" "	36.06		
0180087							
JULIUS & BORGE ANDERSEN 228 SO EDISON ST	231 SO EDISON ST CITY 84111	7	56	" "	42.46		
0180086							
HOGLE ASSOCIATES 227 SO STATE ST	136 SO MAIN ST #220 CITY 84101	5	56	" "	64.83		
0180103							
EMPIRE STATE BANK 142 E 200 SOUTH	123 E 200 SOUTH CITY 84111	7	56	" "	154		
FRONTING ON EAST SIDE EDISON ST. BET 2ND & 3RD EAST							
0180064							
CLISSOLD INVESTMENT CO. INC ET AL 242 SO EDISON ST	620 E ELEVENTH AVE CITY 84103	2	56	PLAT 'A' SLC SUR	50		
0180090							
JULIUS & BORGE B ANDERSEN	231 SO EDISON ST CITY 84111	7	56	PLAT 'A' SLC SUR	60		
0180091							
RUTH I JOHNSON 217-219 SO EDISON ST	3575 E APOLLO DRIVE CITY 84124	7	56	PLAT 'A' SLC SUR	33		

BOOK 5558 PAGE 2697

SIDEWALK REPLACE-EXT. NO. MENT	40-R-6	RATE PER FOOT	NOTICES MAILED	NO. ANNUAL INSTALLMENTS
--------------------------------------	--------	---------------	----------------	-------------------------

NAME	ADDRESS	LOT	BLOCK	PLAT OR SUBDIVISION	FEET	AMOUNT	FIRST INSTALL- MENT
FRONTING ON NO SIDE SOCIAL HALL AVE							
1 2680001			UNIT				
J Q & CHARLES R SMART ETAL 29 SO STATE ST #101	1935 E CHARLESTON LN 84121		101	BELVEDERE COND	.5726		
1 2680002			102	" "	.4326		
BERNARDO O FLORES-SAHAGUN	29 SO STATE ST #102 CITY 84111						
1 2680003			103	" "	.9205		
THOMPSON MICHIE ASSOC. INC	29 SO STATE ST #103 CITY 84111						
1 2680004			105	" "	.6449		
JAMES D & BARBARA S HARVEY UNIT 105 BELVEDERE COND	9200 NO 4306 WEST PLEASANT GROVE, UT 84062						
1 2680005			106	" "	.6437		
ROBERT M & PAT MCRAE UNIT 106 BELVEDERE COND	P O BOX 811 VERNAL, UTAH 84078						
1 2680006			107	" "			
BELVEDERE PROPERTIES MANAGERS APARTMENT UNIT 107 BELVEDERE COND	29 SO STATE ST #824 CITY 84111						
1 2680007			108	" "	.4011		
SECURITY PACIFIC FINANCE CORP UNIT 108 BELVEDERE COND	1225 E FORT UNION BLVD MIDVALE, UTAH 84047						
1 2680008			109	" "	.3918		
FRED A ZITER 29 SO STATE ST #408 1 2680009	2683 E HILLSDEN DRIVE CITY 84117						
JULIE & NINA R WYATT 1 2680010	29 SO STATE ST UNIT 110		110	" "	.4676		
VESTA D PRATT 29 SO STATE UNIT 111	337 E 14TH STREET IDAHO FALLS, ID 83401		111	" "	.6658		
1 2680011			112	" "	.8571		
LAURA E & JAMES H HOPPS UNIT 112	29 SO STATE ST UNIT 112 CITY 84111						
1 2680012			113	" "	.4606		
C R & SUE APITZ	29 SO STATE ST #113 CITY 84111						
1 2680013			114	" "	.4291		
DOXALD T & NAOMI KNIGHT 29 SO STATE UNIT 114 BELVEDERE COND	N 211 BOWDISH SPOKANE, WASHINGTON 99206						
1 2680014			115	" "	.6340		
THOMPSON MICHIE ASSOC. INC. 29 SO STATE ST UNIT 115	103 E SOCIAL HALL AVE CITY 84111						
1 2680015			116	" "	.6483		
THOMPSON MICHIE ASSOC. INC. 29 SO STATE ST UNIT 116	103 E SOCIAL HALL AVE CITY 84111						

BOOK 5558 PAGE 2698

SIDEWALK REPLACE EXT. No. 40-R-6 MENT		SUPPLEMENT RATE PER FOOT	NOTICES MAILED			NO. ANNUAL INSTALLMENTS	
NAME	ADDRESSES	LQT	BLOCK	PLAT OR SUBDIVISION	FEET	AMOUNT	FIRST INSTALL MENT
1 2680016 CARTWRIGHT INVESTMENT PROP INC. 29 SO STATE UNIT 117	1/4 CARTWRIGHT PROPERTIES, INC 185 SO STATE ST #1101 CITY 84111		UNIT 117	BELEVEDERE COND	.40114		
1 2680017 JAMES R & JOYCE E BROWN 29 SO STATE ST UNIT 118	376 SO TEMPLE ST #401 CITY 84111		118	" "	.51424		
1 2680018 ROBERT H & PHYLLIS F HORNE 29 SO STATE UNIT #201	4476 S MATHEWS WY CITY 84124		201	" "	.57264		
1 2680019 RICHARD P & MARGARET A ENSIGN	29 SO STATE #202 CITY 84111		202	" "	.43264		
1 2680020 DOROTHY SMART	29 SOUTH STATE # 203 CITY 84111		203	" "	.81864		
1 2680021 REES H & LOIS G ANDERSON 29 SO STATE ST UNIT #204	1851 E FRONTIER RD CITY 84121		204	" "	.89214		
1 2680022 CATRYN A ROBBINS	29 SO STATE ST UNIT 205 CITY 84111		205	" "	.64404		
1 2680023 THOMPSON MICHIE ASSOCIATES INC 29 SO STATE ST UNIT 206	103 E SOCIAL HALL AVE CITY 84111		206	" "	.64374		
1 2680024 CARTWRIGHT INVESTMENT PROP INC 1/4 CARTWRIGHT PROPERTIES INC. 29 SO STATE UNIT 207	103 E SOCIAL HALL AVE CITY 84111		207	" "	.83724		
1 2680025 PHILIP J SPARTANO	29 SO STATE ST #208 CITY 84111		208	" "	.72064		
1 2680026 BECKY A WALKER	29 SO STATE ST #209 CITY 84111		209	" "	.39184		
1 2680027 MARGOT L SHOTT 29 SO STATE ST UNIT 210	P O BOX 6116 CITY 84106		210	" "	.6764		
1 2680028 MELBA HOBBS 29 SO STATE ST UNIT #211	458 S COOLIDGE ST MIDVALE, UTAH 84047		211	" "	.53644		
1 2680029 HAROLD G & BARBARA C MILLER 29 SO STATE ST	3799 E BROCKBANK DRIVE CITY 84124		212	" "	.97844		

80075558 FAX 2699

SIDEWALK REPLACE- EXT. NO. 40-R-6 MENT		RATE PER FOOT		NOTICES MAILED			NO. ANNUAL INSTALLMENTS	
NAME	ADDRESS	LDT	BLOCK	PLAT OR SUBDIVISION	FEET	AMOUNT	FIRST INSTALL- MENT	
			UNIT		% PER UNIT			
1 2680030	THOMPSON MICHIE ASSOC, INC 29 SO STATE ST		213	BELVEDERE COND		46068		
1 2680031	CHARLES R & DORTHA S SMART 29 SO STATE ST UNIT 214		214	" "		42918		
1 2680032	THOMPSON MICHIE ASSOCIATES, INC 29 SO STATE ST UNIT 215		215	" "		53448		
1 2680033	DONALD L STEINER 29 SO STATE ST UNIT 216 CITY 84111		216	" "		64838		
1 2680034	CAMRON C & LARRY L ANDERSON ETAL 29 SO STATE ST UNIT 217 CITY 84111		217	" "		83728		
1 2680035	PHYLLIS J DBREYLUSS 29 SO STATE UNIT 218		218	" "		51428		
1 2680036	JOHN R GOSS 29 SO STATE ST UNIT 301 OAKLAND CA 94610		219	" "		5726		
1 2680037	GARY M JONES & ASSOCIATES PROFIT SHARING 29 SO STATE ST UNIT 302 CITY 84121		302	" "		43268		
1 2680038	MARGOT R C KIMBALL & AMANDA TC OVERLY TRS UNIT 303-29 SO STATE CITY 84110		303	" "		81868		
1 2680039	FIRST SECURITY BANK OF UTAH 29 SO STATE UNIT 304 CITY 84130		304	" "		48168		
1 2680040	BARBARA WOODBURY 29 S STATE ST UNIT 305 CITY 84110		305	" "		64498		
1 2680041	MARION S ROBINSON 29 SO STATE ST #408 CITY 84111		306	" "		64378		
1 2680042	F DWIGHT & MARGARET BERTELSON 29 SO STATE ST UNIT 307 #74 CITY 84107		307	" "		40118		
1 2680043	F DWIGHT & MARGARET BERTELSON 29 SO STATE ST UNIT 308 CITY 84107		308	" "		7206 39488		

BOOK 5558 PAGE 2700

SIDEWALK REPLACE-EXT. NO. 40-R-5- MENT		RATE PER FOOT	NOTICES MAILED			NO. ANNUAL INSTALLMENTS		
NAME	ADDRESS	LOT	BLOCK	PLAT OR SUBDIVISION	FEET	AMOUNT	FIRST INSTALL- MENT	
1 2680044 FRED A ZITNER 29 SO STATE ST #309	2683 E HILLSDEN DRIVE CITY 84117		UNIT 309	BELEVEDERE CONDM	PER UNIT .39186			
01 2680045								
KAY BERGER 29 SO STATE ST #310	5620 SO WATERBURY WY CITY 84121		310	" "	.46768			
1 2680046								
WILLIAM F KENDIG JR ET AL	29 SO STATE ST #311 CITY 84111		311	" "	.66588			
1 2680047								
MABEL M MADSEN ET AL 29 SO STATE ST	28.6 E WILSHIRE DRIVE CITY 84109		312	" "	.85718			
1 2680048								
THOMPSON MICHIE ASSOC, INC 29 SO STATE ST UNIT 313	103 E SOCIAL HALL AVE CITY 84111		313	" "	.46068			
1 2680049								
GEORGE J & PAMELA R MILNE 29 SO STATE ST #314	4403 PARTRIDGE LN MIDLAND, MI 48640		314	" "	.42918			
1 2680050								
GEORGE K DENTON 29 S STATE ST UNIT 315	29 SO STATE ST #315 CITY 84111		315	" "	.63558			
1 2680051								
PAXTON PRODUCTION TOOLS INC 29 SO STATE ST UNIT 316	550 SO 400 WEST CITY 84101		316	" "	.76498			
1 2680052								
CARTWRIGHT INVESTMENT PROP INC & CARTWRIGHT PROPERTIES INC 29 SO STATE ST UNIT 317	185 SO STATE ST #1101 CITY 84111		317	" "	.72068			
1 260053								
RAYMOND'S 29 SO STATE ST UNIT 318	P O BOX 11431 CITY 84147		318	" "	.51428			
1 2680054								
RICHARD C ABEL	29 SO STATE ST #401 CITY 84111		401	" "	.57268			
1 2680055								
MARION S ROBINSON	29 SO STATE #408 CITY 84111		402	" "	.43268			
1 2680056								
JEAN L PELL 29 SO STATE #403	1614 OAKCREST CITY 84103		403	" "	.81868			
1 2680057								
THOMPSON MICHIE ASSOCIATES 29 SO STATE ST UNIT 404	103 E SOCIAL HALL AVE CITY 84111		404	" "	1.18128			
1 2680058								
EDWARD S SMART	29 SO STATE ST #408 CITY 84111		405	" "	.33938			

BOOK 5558 PAGE 2701

SIDEWALK REPLACE - EXT. NO. 408-6 MENT		RATE PER FOOT	NOTICES MAILED			NO. ANNUAL INSTALLMENTS	
NAME	ADDRESS	LOT	BLOCK	PLAT OR SUBDIVISION	FEET	AMOUNT	FIRST INSTALL MENT
1 260059 THOMPSON MICHE ASSOCIATES 29 SO STATE ST UNIT 406	103 E SOCIAL HALL AVE CITY 84111		UNIT 406	RELEVEDERE COND	PER UNIT 54378		
1 2680060							
CARTWRIGHT PROPERTIES INC & CARTWRIGHT INVESTMENT PROP 29 SO STATE ST	185 SO STATE ST #1101 CITY 84111		407	" "	7206		
1 2680061							
MARION S ROBINSON	29 SO STATE ST #408 CITY 84111		408	" "	83838		
1 2680062							
MARION S ROBINSON	29 SO STATE ST #408 CITY 84111		409	" "	39188		
1 2680063							
CARTWRIGHT INVESTMENT PROP INC 29 SO STATE ST #410	2285 E COTTONWOOD CIR CITY 84121		410	" "	46768		
1 2680064							
BEATRICE W BITTER	29 SO STATE ST #411 CITY 84111		411	" "	66588		
1 2680065							
T LIPTON & RHODA W RAMSEY 29 SO STATE ST #412	1275 E FOURTH AVE CITY 84103		412	" "	89718		
1 2680066							
LOWE LAND & LIVESTOCK 29 SO STATE ST UNIT 413	P O DRAW Q ST GEORGE, UT 84770		413	" "	46068		
1 260067							
ALL CHAMPS INVESTMENTS 29 SO STATE ST UNIT 414	1412 E YALE AVE CITY 84105		414	" "	42918		
1 2680068							
ALL CHAMPS INVESTMENTS 29 SO STATE ST UNIT #415	1415 E YALE AVE 84105		415	" "	53448		
1 2680069							
JAY R & CAROL E NELSON	29 SO STATE ST #416 84111		416	" "	76508		
1 2680070							
CARTWRIGHT INVESTMENT PROP INC & CARTWRIGHT PROPERTIES 29 SO STATE ST UNIT #417	3721 E LOIS LANE CITY 84124		417	" "	72068		
1 2680071							
SAMUEL S & JEANNETTE C RUIZ 29 S STATE ST	2808 E SNOW MOUNTAIN CIR SANDY, UT 84092		418	" "	51428		
1 2680072							
THOMPSON MICHE ASSOC, INC 29 SO STATE ST UNIT #501	103 E SOCIAL HALL AVE CITY 84111		419	" "	57268		
1 2680073							
ROBERT J & DOROTHY A SCHAMAY 29 SO STATE ST UNIT 502	1055 KAOOPULO PL HONOLULU, HAWAII 96850		502	" "	43268		

BOOK 5558 PAGE 2702

EXT. No.	RATE PER FOOT	NOTICES MAILED			NO. ANNUAL INSTALLMENTS		
NAME	ADDRESS	LOT	BLOCK	PLAT OR SUBDIVISION	FEET	AMOUNT	FIRST INSTALLMENT
1 2680074 LINDA C HOWARD CHARNEY	29 SO STATE ST UNIT 503 CITY 84111		UNIT 503	BELVEDERE COND	% PER UNIT .8186%		
1 2680075	MARGARET N & ELEANOR YOUNG 29 SO STATE ST UNIT 504 CITY 84111		504	" "	.8921		
1 2680076 CHARLES E & MARY J RIGBY	ROUTE 9 BOX 233 IDAHO FALLS, ID 83402		305	" "	.6449%		
1 2680077	THOMPSON MICHIE ASSOCIATES 103 E SOCIAL HALL AVE CITY 84111		506	" "	.6437		
1 2680078 RAYMOND'S	350 E 100 SOUTH CITY 84111		506	" "	7496 .7696		
1 2680079	RAYMOND'S 29 SO STATE ST CITY 84111		508	" "	.4011%		
1 2680080	THOMPSON MICHIE ASSOCIATES 29 SO STATE #509		509	" "	.3918%		
1 2680081	HORACE J & MADINE M GUNN 29 SO STATE CITY 84109		510	" "	.4676		
1 2680082	ORSON & PAT WRIGHT ET AL 29 SO STATE UNIT 511		511	" "	.6658%		
1 2680083	ROBERT J ERHODA D CHRISTENSEN 29 SO STATE ST CITY 84111		512	" "	.8571%		
1 2680084	JAMES L & ANITA Y BALTHASER 29 SO STATE ST UNIT 513		513	" "	.4606%		
1 2680085	JACQUELINE A GIRY 29 SO STATE ST 514		514	" "	.4291%		
1 2680086	RAYMOND'S 29 SO STATE ST UNIT 515		515	" "	.6344%		
1 2680087	JOSIE A OSTLER 29 SO STATE ST UNIT 516		516	" "	.6483%		
1 2680088	MARY F SARGEANT 29 SO STATE ST #517 CITY 84103		517	" "	.8328		
1 2680089	RAYMOND'S 29 SO STATE UNIT #518		518	" "	.5142%		
1 2680090	JOHN F GUNN & BECKY CUTLER 29 SO STATE UNIT 601		601	" "	.5726%		

STREALK
REPLACEMENT

EXT. NO.

RATE PER FOOT.

NOTICES MAILED

NO. ANNUAL INSTALMENTS

NAME	ADDRESS	LOT	BLOCK	PLAT OR SUBDIVISION	FEET	AMOUNT	FIRST INSTALLMENT
1 2680091 JOHN F GUNN & BECKY CUTLER 29 SO STATE ST UNIT 602	2163 E LAMBOURNE AVE CITY 84109		UNIT 602	BELVEDERE COND	% PER UNIT .4326%		
1 2680092 ARROW INVESTMENT CO 29 SO STATE ST UNIT 603	5071 S WOODMONT ST CITY 84117		603	" "	8186%		
1 2680093 MICHIGAN NATIONAL BANK OF DETROIT TRS 29 SO STATE UNIT 604	1000 W MAPLE TROY, MI 48099		604	" "	.8209%		
1 2680094 TERRY S PANTELAKIS	29 SO STATE ST #605 CITY 84111		605	" "	6449%		
1 2680095 GAINOR I BENNETT 29 SO STATE ST UNIT 606	4425 S COVECREST DR CITY 84124		606	" "	6437%		
1 2680096 MAE C MICHIE & JERROLY M MILLS 29 SO STATE ST UNIT #607	29 SO STATE ST #607 CITY 84111		607	" "	8372%		
1 2680097 TRUMAN G MADSEN	29 SO STATE ST #608 CITY 84111		608	" "	.7206%		
1 2680098 TRUMAN G MADSEN	29 SO STATE ST #609 CITY 84111		609	" "	.3918%		
1 2680099 ALVIN G & LENA M PACK	29 SO STATE ST #610 CITY 84111		610	" "	.4676%		
1 2680100 ALVIN G & LENA MARIE PACK	29 SO STATE ST #611 84111		611	" "	.5364%		
1 2680101 ALVIN G & LENA MARIE PACK	29 SO STATE ST #612 CITY 84111		612	" "	.9784%		
1 2680102 DEAN D & RUTH H KERR 29 SO STATE ST UNIT 613	3960 S MT OLYMPUS WY CITY 84124		613	" "	.4606%		
1 2680103 CATHERINE G DEE	29 SO STATE ST 84111		614	" "	4291%		
1 2680104 CATHERINE G DEE	29 SO STATE ST #615 CITY 84111		615	" "	.6344%		
1 2680105 MERILYN B McDONALD 29 SO STATE ST UNIT 616	2156 RIDGEWOOD WY BOUNTIFUL, UT 84010		616	" "	6483%		

SIDEWALK REPLACE-EXT. NO. 40-R-6- MENT		RATE PER FOOT	NOTICES MAILED			NO. ANNUAL INSTALLMENTS	
NAME	ADDRESS	LOT	BLOCK	FLAT OR SUBDIVISION	FEET	AMOUNT	FIRST INSTALL MENT
1 2680106 WILLIAM L & DIANA D FELT 29 SO STATE ST	2004 E SHERIDAN RD CITY 84108		UNIT 617	BELEVEDERE COND	PER UNIT .8373%		
1 2680107 DIANA FELT	29 SO STATE ST #618 CITY 84111		618	"	5142%		
1 2680108 MICHELE & JAMES R MICHIE	29 SO STATE ST #701 CITY 84111		701	" "	5726%		
1 2680109 CARTWRIGHT INVESTMENT PROP INC 5 CARTWRIGHT PROPERTIES, INC 29 SO STATE	185 S STATE ST #1101 CITY 84111		702	" "	4326%		
1 2680110 DOUGLAS J SIDDOWAY & LAURI 18885	29 SO STATE UNIT 703 CITY 84111		703	" "	.8186%		
1 2680111 BEVERLY F ANDREW	29 SO STATE ST #704 CITY 84111		704	" "	.8779%		
1 2680112 MAURICE R & ELIZABETH E HANSON 29 SO STATE ST UNIT #705	2311 STILLMAN RD CLEVELAND HEIGHTS, OH 44118		705	" "	.6449%		
1 2680113 JAMES R MICHIE & ROGER H THOMPSON 29 SO STATE ST #706	185 SO STATE ST CITY 84111 #1101		706	" "	.6437%		
1 2680114 LAWRENCE H & KAREN G MILLER 29 S STATE ST UNIT #707	14 E WINDSONG SANDY, UT 84092		707	" "	.7206%		
1 2680115 THOMPSON MICHIE ASSOCIATES 29 SO STATE ST #708	103 E SOCIAL HALL AVE CITY 84111		708	" "	.4011%		
1 2680116 LINDA CHARNEY	29 SO STATE ST #709 CITY 84111		709	" "	.3918%		
1 2680117 RAINBOW OIL COMPANY 29 SO STATE ST UNIT 710	1782 MEADOW LARK LN ANAHEIM, CA 92806		710	" "	.4626%		
1 2680118 THOMPSON MICHIE ASSOCIATES	29 SO STATE ST #708 CITY 84111		711	" "	.5364%		
1 2680119 H PERRY DRIGGS JR	29 S STATE ST #712 CITY 84111		712	" "	.4606%		
1 2680120 H PERRY DRIGGS JR	29 SO STATE ST #713 CITY 84111		713	" "	.4291%		

BOOK 5558 PAGE 2705

NAME	ADDRESS	LOT	BLOCK	FLAT OR SUBDIVISION	FEET	AMOUNT	FIRST INSTALLMENT
1 2680121 THOMPSON MICHIE ASSOCIATES 29 S STATE ST UNIT 714	185 SO STATE ST #1101 CITY 84111		UNIT 714	BELEVEDERE COND	% PER UNIT .4291		
1 2680122 RICHARD M F JOANNE W KOPLIN 29 SO STATE ST UNIT 715	1722 SO WASATCH DRIVE CITY 84108		715	" "	6344%		
1 2680123 ELIZABETH F RAMSEY	29 SO STATE ST #716 CITY 84111		716	" "	.7650%		
1 2680124 KENNY P NICHOLS & THOMAS D HINTON JR 29 SO STATE ST UNIT 717	2855 S LAKEVIEW DRIVE CITY 84109		717	" "	.7206%		
1 2680125 MARION S ROBINSON UNIT 718 29 SO STATE	29 SO STATE ST #406 CITY 84111		718	" "	.5142%		
1 2680126 PAUL W CLARK 29 SO STATE ST UNIT 801	345 N MAIN ST 84103		801	" "	.5726%		
1 2680127 PAUL W CLARK 29 SO STATE UNIT 802	345 N MAIN ST 84103		802	" "	.4326%		
1 2680128 FIRST INTERSTATE BANK OF UTAH 29 SO STATE ST #803	175 SO MAIN ST CITY 84111		803	" "	.8186%		
1 2680129 ANNE A PRINCE	29 ST STATE ST 84111 UNIT 804		804	" "	1.1556%		
1 2680130 LESTER N & DANNA F JOHNSON 29 S STATE ST UNIT 806 CITY	P O BOX 11069 84147		805	" "	.9888%		
1 2680131 F DWIGHT BERTELSON ET AL 29 SO STATE ST UNIT #807	720 E THREFTNS DR CITY 84107		807	" "	.8373%		
1 2680132 WALTER F BOYDEN JR	29 SO STATE ST #808 CITY 84111		808	" "	.7206%		
1 2680133 DEAN D & RUTH H KERR 29 SO STATE ST	3960 S MT OLYMPUS WY CITY 84124		809	" "	.3918%		
1 2680134 CARTWRIGHT INVESTMENT PROP INC 29 SO STATE ST UNIT 810	% CARTWRIGHT PROPERTIES 826 E SIXTEENTH AVE CITY 84103		810	" "	.4676%		
1 2680135 JAMES R & MARGARET I MILLER 29 SO STATE ST UNIT 811	1444 E YALE AVE CITY 84105		811	" "	.6344%		

SIDEWALK REPLACE - EXT. NO. 40-R-6 MENT		RATE PER FOOT		NOTICES MAILED		NO. ANNUAL INSTALLMENTS	
NAME	ADDRESS	LOT	BLOCK	PLAT OR SUBDIVISION	FEET	AMOUNT	FIRST INSTALL MENT
1 2680136 THOMPSON MICHIE ASSOCIATES INC 29 SO STATE UNIT 812	1444 E YALE AVE 84105		UNIT 812	BELEVEDERE COND	PER UNIT 85713		
1 2680137 THOMPSON MICHIE ASSOCIATES 29 SO STATE ST UNIT 813	103 E SOCIAL HALL AVE CITY 84111		813	"	45063		
1 2680138 PAUL D & DONETTE JENSEN	29 SO STATE ST #814 CITY 84111		814	"	42913		
1 2680139 WILLIAM GREAVES & REX YEELER 29 S STATE ST 84111 UNIT 815	405 SO MAIN ST 84111		815	" "	63443		
1 2680140 DAVID C. TUCKER & STANLEY DE WALL UNIT 816 29 S STATE	405 SO MAIN ST #711 CITY 84111		816	" "	75493		
1 2680141 MAXINE T GRIMM UNIT 817 29 SO STATE	P O BOX 569 TOOELE, UTAH 84074		817	" "	.72063		
1 2680142 J. I. W. B. PARTNERSHIP 29 SO STATE ST UNIT 818	115 E SOCIAL HALL AVE CITY 84111		818	" "	51423		
1 2680143 THOMPSON MICHIE ASSOCIATES 29 S STATE ST UNIT 001	185 SO STATE ST #1103 CITY 84111		001	" "	2,53163		
1 2680144 THOMPSON MICHIE ASSOCIATES 29 S STATE UNIT 002	185 SO STATE ST #1101 CITY 84111		002	" "	.95903		
1 2680145 SOCIAL HALL OFFICE CONDMN THOMPSON MICHIE ASSOC INC 29 SO STATE ST UNIT 003	115 E SOCIAL HALL AVE CITY 84111		003	" "	2,06933		
1 2680146 SOCIAL HALL OFFICE CONDMN 29 SO STATE UNIT 004	115 E SOCIAL HALL AVE CITY 84111		004	" "	.42103		
1 2680147 SOCIAL HALL OFFICE CONDMN 29 S STATE ST UNIT 005	115 E SOCIAL HALL AVE CITY 84111		005	" "	.86413		
1 2680148 SOCIAL HALL OFFICE CONDMN 29 SO STATE UNIT 006	115 E SOCIAL HALL AVE CITY 84111		006	" "	1,01803		
1 2680149 F DWIGHT & MARGARET S BERTEL- SON 29 SO STATE UNIT 007	720 E THREEFTHS DR #74 CITY 84107		007	" "	1,19053		

B0055558 PAGE 2707

SIDEWALK REPLACE MENT		EXT. NO. 40-R-6	RATE PER FOOT	NOTICES MAILED		NO. ANNUAL INSTALLMENTS	
NAME	ADDRESS	LOT	BLOCK	PLAT OR SUBDIVISION	FEET	AMOUNT	FIRST INSTALL MENT
1 268015001 SECURITY PACIFIC FINANCE CORP 29 SO STATE ST UNIT 108A	1225 E FORT UNION BLVD MIDVALE, UTAH 84047		UNIT 108A	BELEVEDERE CONDM	\$PER UNIT .4303%		
1 268015002 THOMPSON MICHIE ASSOC INC UNIT #117A	185 SO STATE ST #1101 CITY 84111		117A	" "	.4303%		
1 268015003 FIRST SECURITY BANK OF UTAH 29 SO STATE ST UNIT #304A	P O BOX 30007 CITY 84130		304A	" "	.4105%		
1 268015004 THOMPSON MICHIE ASSOC, INC 29 S STATE ST UNIT 307A	103 E SOCIAL HALL AVE CITY 84111		307A	" "	.4303%		
1 268015005 RAYMONDS 29 SO STATE ST UNIT 508A	150 E 100 SOUTH 84111		508A	" "	.3137%		
1 268015006 THOMPSON MICHIE ASSOC, INC 29 SO STATE ST UNIT #708A	103 E SOCIAL HALL AVE CITY 84111		708A	" "	.4303%		
1 2684 ZIONS SECURITIES CORP 125 E SOCIAL HALL AVE	19 W SOUTH TEMPLE #700 CITY 84101	6	74	PLAT 'A' SLC SUR	FEET 184		
1 2689 ZIONS SECURITIES CORP 145 E SOCIAL HALL AVE	19 W SO TEMPLE #700 CITY 84101	7	74	" "	89.8		
1 2688 ZIONS SECURITIES 155-65 E SOCIAL HALL AVE	19 W SO TEMPLE #700 CITY 84101		74	" "	95		
				FRONTING ON SOUTH SIDE SOCIAL HALL			
1 2679 ZIONS SECURITIES CORP 51 SO STATE ST	19 W SO TEMPLE #700 CITY 84101	4	74	PLAT 'A' SLC SUR	165.76		
1 2674 ZIONS SECURITIES CORP 128-36 E SOCIAL HALL AVE	19 W SO TEMPLE #700 CITY 84101	3	74	" "	100		
1 2669 ZIONS SECURITIES CORP 138 E SOCIAL HALL AVE	19 W SO TEMPLE #700 CITY 84101	2	74	" "	39.5		
1 2670 ZIONS SECURITIES CORP 144-50 E SOCIAL HALL AVE	19 W SO TEMPLE #700 CITY 84101	2	74	" "	50.5		
1 2661 ZIONS SECURITIES CORP 158-64 E SOCIAL HALL AVE	19 W SO TEMPLE #700 CITY 84101	1	74	" "	25		
MARCH 26, 1984		TG					

BOOK 5558 PAGE 2708

SIDWALK REPLACE MENT		EXT. NO. 40-R-6	RATE PER FOOT		NOTICES MAILED		NO. ANNUAL INSTALLMENTS	
NAME	ADDRESS	LOT	BLOCK	PLAT OR SUBDIVISION	FEET	AMOUNT	FIRST INSTALL MENT	
ADDITIONS TO 40-R-6		3-30-34		FRONTING ON SOUTH SIDE 2ND AVE (MIDWAY BET CITY CREEK CANYON RD & 2ND EAST)				
5 2474 003								
CONSOLIDATED CAPITAL CORP 146 E SECOND AVE	4600 SO HOLLADAY BLVD CITY 84117	10	2	PLAT '1' SLC SUR	82.5			
FR NO SIDE 400 SOUTH EAST OF 2ND EAST								
1 2018								
HOYT W BREWSTER	777 EAST 2100 SOUTH CITY 84106	3	54	PLAT 'A' SLC SUR	49.5			
FRONTING ON WEST SIDE 3RD EAST (198 FT S OF NW COR 3RD EAST)								
1 2042								
WILFORD W & ARLENE S KIRTON 326 SO 300 EAST	326 SO 300 EAST CITY 84111	8	54	PLAT 'A' SLC SUR	66			
1 2043								
WILFORD W JR & ARLENE S KIRTON 336 SO 300 EAST	336 SOUTH 300 EAST CITY 84111	8	54	" " "	66			
FR EAST SIDE 3RD EAST								
2 2088								
COTTONWOOD THRIFT & LOAN CO 325-331 SO 300 EAST	4049 SO HIGHLAND DR CITY 84124	4	36	PLAT 'B' SLC SUR	82.5			
FRONTING ON 2ND EAST 165 FT NO OF 3RD SOUTH								
1 2055								
RUSSON BROTHERS MORTUARY	255 SOUTH 200 EAST CITY 84111	3	55	PLAT 'A' SLC SUR	82.5			
1 2073								
MT STATES TEL & TEL CO 228 E 200 SOUTH	531 14TH ST DENVER, CO 80217	5	55	" "	288.75			
0180074								
JAMES W F CAROL L WILLIAMS 105-25 E 300 SOUTH	702 SO MAIN ST CITY 84101	4	56	" "	248			
2 2803								
PACIFIC NORTHWEST REALTY CORP 315-325 E 200 SOUTH	P O BOX 1526 CITY 84110	1	50	PLAT 'B' SLC SUR	373.5 FT 2ND SOUTH 264.4 FT 3RD EAST			
FRONTING ON NO SIDE 1ST SOUTH								
1 257700A								
CORP OF PRES OF CH JC OF LDS 79 SO STATE ST	180 E 100 SO ATTN: TAX DIV 84139	4	74	PLAT 'A' SLC SUR	112			
1 2576								
ZIONS SECURITIES CORP 111 E 100 SOUTH	P O BOX 90 CITY 84110	4	74	" "	53			

BOOK 5558 PAGE 2709

