

296 - 5721

9435119
07/18/2005 11:46 AM \$6321.00

Book - 9160 Pg - 4753-5048
GARY W. OTT
RECORDER, SALT LAKE COUNTY, UTAH
SL CO COUNCIL CLERK
ROOM N 2100A Room N2100A
By: ZJM; DEPUTY - WI 296 P.
ZJM

RESOLUTION NO. 3768 OF 2005

A RESOLUTION TO CREATE SALT LAKE COUNTY, UTAH
IMPROVEMENT DISTRICT, NO. 2005-1 (MILLCREEK FIRE FLOW
SID), (THE "DISTRICT") AND AUTHORIZING THE COUNTY
OFFICIALS TO PROCEED TO MAKE IMPROVEMENTS AS SET FORTH
IN THE NOTICE OF INTENTION TO CREATE THE DISTRICT.

WHEREAS, pursuant to the County Improvement District Act, Title 17A, Chapter 3 of the Utah Code Annotated 1953, as amended, the County Council (the "Council") of Salt Lake County (the "County") is authorized to create a special improvement district to make and finance improvements that will improve the water flow for fire protection and increase the number of fire hydrants for properties in the County, which improvements are more fully described in the Notice of Intention (the "Notice of Intention") attached hereto as *Exhibit A* (the "Improvements");

WHEREAS, the Council desires to create Salt Lake County, Utah Special Improvement District No. 2005-1 (Millcreek Fire Flow SID), as more fully described in the Notice of Intention (the "District"), to make the Improvements;

WHEREAS, at a public hearing on June 21, 2005, the Council considered all filed protests and heard all objections concerning the creation of the District, the making of the Improvements and all other matters relating to the District; and

WHEREAS, the Council has determined that the percentage of written protests for the entire proposed district was approximately 18% of the total taxable value of the lots to be assessed and approximately 19% of the total lots to be assessed, and, in each case, such percentage is less than the percentage specified in Section 17A-3-207(3) of the Utah Code

Annotated 1953, as amended, that would require the Council to abandon the creation of the District.

NOW THEREFORE, BE IT AND IT IS HEREBY RESOLVED by the County Council of Salt Lake County, Utah as follows:

Section 1. It will be in the best interests of the County to create the District to make and finance the Improvements.

Section 2. The County Council has heretofore considered each and every protest filed and has heard each and every person who wished to be heard in objection against the creation of the District or the making of any of the Improvements or on any other matter pertinent to the District. The Engineering Office of the Public Works Department has tabulated the protests and has submitted the tabulation to the Council. Attached hereto as *Exhibit B* is a tabulation of protests received in writing.

Section 3. The Improvements, as proposed and described in the Notice of Intention, are hereby authorized. The District, as proposed and described in the Notice of Intention, is hereby created.

Section 4. The properties to be included in the District described in the Notice of Intention were approved by the County Council on May 10, 2005. None of such properties have been excluded from the District. The legal description and tax identification numbers of said properties are more fully set forth in *Exhibit "C"* attached hereto.

Section 5. As required by law, the County Clerk is hereby authorized and directed to file a copy of the Notice of Intention and this Resolution creating the District as finally approved,

together with a list of properties proposed to be assessed described by tax identification number and a valid legal description of the property within the District in the Salt Lake County Recorder's office within five days from the date hereof.

Section 6. Immediately after its passage, this Resolution shall be signed by the Chair and attested by the Deputy County Clerk and shall be recorded in a book kept by the County Clerk for that purpose. A copy of this Resolution shall be forthwith filed in the office of the County Clerk where it will be continuously available for public inspection on a reasonable basis at the office of the County Clerk during regular business hours of the County, from and after the date hereof through and including the last date of issuance of the bonds or such later time as is determined by the County.


Section 7. It is hereby declared that all parts of this Resolution are severable, and if any section, paragraph, clause or provision of this Resolution shall, for any reason, be held to be invalid or unenforceable, the invalidity or unenforceability of any such section, paragraph, clause or provision shall not affect the remaining provisions of this Resolution.

Section 8. All ordinances, resolutions, orders and regulations or parts thereof heretofore adopted or passed that are in conflict with any of the provisions of this Resolution are, to the extent of such conflict, hereby repealed.

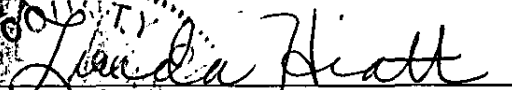

Section 9. This Resolution shall become effective immediately upon its approval and passage.

ADOPTED AND APPROVED this 12th day of July, 2005.

SALT LAKE COUNTY, UTAH

By 
Chair, County Council
Salt Lake County, Utah

ATTEST:


Deputy County Clerk


APPROVED AS TO FORM:



Deputy District Attorney

EXHIBIT A

[ATTACH NOTICE OF INTENTION]

NOTICE OF INTENTION

PUBLIC NOTICE IS HEREBY GIVEN that on May 10, 2005, the County Council (the "Council") of Salt Lake County, Utah (the "County"), adopted a resolution declaring its intention to create a special improvement district to be known as Salt Lake County, Utah Special Improvement District No. 2005-1 (Millcreek Fire Flow SID) (the "District"). It is the intention of the Council to make improvements within the District and to levy special assessments as provided in Chapter 3, Title 17A, Utah Code Annotated 1953, as amended, on the property lying within the District for the benefit of which such assessments are to be expended in the making of such improvements.

PURPOSE OF THE DISTRICT

The District is being created and the assessments are being levied for the purpose of assuring delivery of a water flow for fire protection of approximately 1,500 gallons per minute from each hydrant and providing hydrants approximately every 500 linear feet for all properties located within the boundaries of the District.

METHOD OF ASSESSMENT

The property owners whose property is directly or indirectly benefited by the proposed improvements will be assessed a portion of the cost of such improvements. Such portion of the costs of such improvements will be assessed 50% by lot and 50% by taxable value (as "taxable value" is defined in Sec. 59-2-102(31) of the Utah Code Annotated 1953, as amended). The proposed assessment will be equal and uniform based on benefits received.

DESCRIPTION OF DISTRICT

The District will be created and improvements will be made within the boundaries of Salt Lake County, Utah. The District is generally bounded on the north side by the north boundary of the 2700 South Street right of way and a line that would be an extension of 2700 South Street if it extended between 700 East Street and 2900 East Street; on the east side by the east boundary of the 2900 East Street right of way and a line that would be an extension of 2900 East Street if it extended between 2700 South Street and 3900 South Street; on the south side by the south boundary of the 3900 South Street right of way; and on the west side by the west boundary of the 700 East Street right of way. There are available for review at the Salt Lake County Public Works, Engineering Office, 2001 South State Street, Suite N3100, Salt Lake City, Utah 84190-4600; Telephone: (801) 468-2711; Email: pwengineering@slco.org:

1. A map showing the proposed boundaries of the District; and
2. A list of all property owners to be assessed.

Property located in the District that is owned by the federal government, the state of Utah, the County, any school district, a municipality or other political subdivision of the state of Utah will not be assessed. In addition, any lot on which, according to the records of the County, buildings, structures or other improvements cannot be built will not be assessed.

DESCRIPTION AND LOCATION OF IMPROVEMENTS

The improvements proposed to be made in the District to improve water flow for fire protection are as follows: Install within the boundaries of the District approximately 100,000 linear feet of 8" and 12" water mains, approximately 350 new or replaced hydrants, approximately 2,000 service lateral connections, and all other equipment, pipes, improvements

and work necessary to improve water flow for fire protection in the District to approximately 1,500 gallons per minute from each hydrant and to provide hydrants approximately every 500 linear feet for all properties located within the boundaries of the District. As part of the improvements discussed above, certain water mains and other water lines, service lateral connections and hydrants will be removed, replaced or extended within the boundaries of the District. The proposed improvements will be made according to the plans, maps, studies and specifications on file in the Salt Lake County Public Works, Engineering Office. A detailed map showing the location of the proposed improvements, together with the plans and specifications for the proposed improvements, are available for review during regular business hours at the Salt Lake County Public Works, Engineering Office, 2001 South State Street, Suite N3100, Salt Lake City, Utah 84190-4600; Telephone: (801) 468-2711; Email: pwengineering@slco.org.

ESTIMATED COST OF IMPROVEMENTS

The total cost of improvements in the District as estimated by the County Engineer is \$14,100,000 of which it is anticipated Salt Lake City, Utah ("*Salt Lake City*") will pay approximately \$3,100,000. The remainder of approximately \$11,000,000 shall be paid by a special assessment to be levied against the property within the District that is directly or indirectly benefited by such improvements. The property owners' portion of the total estimated cost of the improvements may be financed during the construction period by the use of interim warrants. The interest on said warrants will be assessed to the property owners.

LEVY OF ASSESSMENTS

It is the intention of the Council to levy assessments as provided by the laws of the State of Utah on all property within the District benefiting from the improvements. The purpose of the assessments is to pay a portion of the cost of the improvements according to the benefits to be derived by the property.

The assessments may be paid by property owners in ten (10) annual principal installments. Interest will accrue on the unpaid balance at a rate or rates fixed by the Council. The whole or any part of the assessment may be paid without interest within fifteen (15) days after the ordinance levying the assessment becomes effective. Other payment provisions and enforcement remedies shall be in accordance with Chapter 3, Title 17A, Utah Code Annotated 1953, as amended.

Each property within the District that pays the higher county water rate, as determined by Salt Lake City, will receive a credit of \$100 against such property's assessment, reducing the net assessment to be paid by each such property owner by \$100 per lot. A list of the property owners whose assessment will be abated as provided above is available at the Salt Lake County Public Works, Engineering Office, 2001 South State Street, Suite N3100, Salt Lake City, Utah 84190-4600; Telephone: (801) 468-2711; Email: pwengineering@slco.org.

TIME FOR FILING PROTESTS

Any person who is the owner of property to be assessed in the District described in this Notice of Intention shall have the right to file in writing a protest against the creation of the District or to make any other objections relating thereto. Protests shall describe or otherwise identify the property owned by the person or persons making the protest. Protests must be filed

with the Council Clerk of Salt Lake County, Utah, at 2001 South State Street, Room N-2100A, Salt Lake City, Utah on or before 3:00 p.m. on June 20, 2005. No written protest will be considered for purposes of creating the District if it is received by the Council Clerk later than this protest filing deadline. Thereafter at 6:00 p.m. on June 21, 2005, the Council will meet in public meeting at the regular meeting place of the Council in the Council Chambers, Room N-1100, County Government Center, 2001 South State Street, Salt Lake City, Utah to consider all protests so filed and hear all objections relating to the proposed District.

CALCULATION OF PROTEST RATE

The protest rate shall be determined by totaling the total number of lots to be assessed in the District and the total taxable value of such lots to be assessed in the District. The Council will abandon its intention to create the District if, after the deletions from the District, as described below, the necessary number of protests have been filed on or before the time specified in this Notice of Intention for the filing of protests. The necessary number of protests shall mean the following:

Protests representing one-half of the total taxable value of the lots to be assessed in the District or protests representing one-half of the lots to be assessed in the District.

In determining the rate of protest, the Council shall eliminate from the number of filed protests those protests relating to property or relating to a type of improvement that has been deleted from the District and those protests that have been withdrawn in writing prior to the conclusion of the hearing.

BY ORDER OF THE COUNTY COUNCIL OF SALT LAKE COUNTY, UTAH

/s/ Linda Hiatt
Deputy County Clerk

EXHIBIT B

SUMMARY OF TABULATION OF PROTESTS

Protests	Amount	% of Total
By lot	1,071	19%
By taxable value	\$136,128,436	18%
By estimated assessment	\$1,930,726	18%

EXHIBIT C

**TAX IDENTIFICATION NUMBERS AND LEGAL
DESCRIPTIONS OF PROPERTIES TO BE ASSESSED**

Parcel	Legal Description	Owner Name	Owner Address	Owner City, State	Owner Zip	Property Address
1620356090000	BEG S 5 ROS N FR SW COR LOT 8, BLK 28, TEN AC PLAT A, BIG FIELD SURF, N 2.5 ROS, E 10 ROS, S 2.5 ROS, W 10 ROS TO BEG, 0.16 AC M OR L, 4847-0865 8622-0657 7502-1171, 1175 8235-0838	STAR, ERENAVA E	2753 S 700 E	SALT LAKE CITY UT	84106	2753 S 700 E
16203550110000	LOT 48 SUNSHINE ACRES 7503-2073	MELLS, ELIZABETH K	3280 W MEADOWBROOK DR	WEST VALLEY UT	84119	731 E CLAYBOURNE AVE
16203550120000	LOT 49 SUNSHINE ACRES 5506-0068 5751-13 5751-0015 6994-2196 741-0948 8282-8685	VANDER WERKEN, JACOB L ET AL	737 E CLAYBOURNE AVE	SALT LAKE CITY UT	84106	737 E CLAYBOURNE AVE
16203550240000	LOT 56, SUNSHINE ACRES 4102-0243, 6144-2413 6144 2414 6867-1729 9867-1137 7259-0719 8187-0238	TOLPINRUD, ISAAC P ET AL	2736 S LAKE ST	SALT LAKE CITY UT	84106	2736 S LAKE ST
16203550250000	LOT 54 SUNSHINE ACRES 5575-5471 5025-0643 3973-2332 8238-8273	LEE, E MICHAEL & DAVIS, RICHARD	2742 S LAKE ST	SALT LAKE CITY UT	84106	2742 S LAKE ST
16203550270000	LOT 53 SUNSHINE ACRES 8900-4481 1448	JOHNSON, JOHN C & WALTHAM, SANDRA S	2748 S LAKE ST	SALT LAKE CITY UT	84106	2748 S LAKE ST
16203550310000	N 54 FT OF LOTS 50 51 52 SUNSHINE ACRES 6297-2746	SCOTT, MICHAEL W	2754 S LAKE ST	SALT LAKE CITY UT	84106	2754 S LAKE ST
16203550340000	LOT 47, SUNSHINE ACRES EXCEPT THE N 79 2 FT, 7483 2435 8870-6033 8885-6526 8888-4046 8890-0759	SCOTT, MICHAEL W	725 E CLAYBOURNE AVE	SALT LAKE CITY UT	84106	725 E CLAYBOURNE AVE
16203550350000	LOT 1, SCHULZ SUB, 8145-2827	SCOTT, MICHAEL W	2751 S 700 E	SALT LAKE CITY UT	84106	2751 S 700 E
16203550360000	LOT 2, SCHULZ SUB,	SKOLLINGSBERG, JOHN A ET AL	2747 S 700 E	SALT LAKE CITY UT	84106	2747 S 700 E
16203550370000	LOT 7 SUNSHINE ACRES 5331-0666 5331-0696 7262-0626	THULIN, BRADLEY J	2737 S LAKE ST	SALT LAKE CITY UT	84106	2737 S LAKE ST
1620356080000	LOT 6, SUNSHINE ACRES 5106-6659 5216-6585 7718-0900	STUVER, MATHEW & DYKSTRA, DAMON & EMERY, DONALD E &	2743 S LAKE ST	SALT LAKE CITY UT	84106	2743 S LAKE ST
1620356090000	LOT 5, SUNSHINE ACRES 4726-1060 5182-0817 6983-2758 7398-2697	STUVER, MATHEW & DYKSTRA, DAMON & EMERY, DONALD E &	2749 S LAKE ST	SALT LAKE CITY UT	84106	2749 S LAKE ST
16203560100000	LOT 4 SUNSHINE ACRES 6685-2454 6693-1818 7390-2285	EMERY, DONALD E &	831 S MCCLELLAND ST	SALT LAKE CITY UT	84102	2755 S LAKE ST
16203560130000	LOT 6 SUNSHINE ACRES ALSO COM AT NE COR SD LOT 8 N 3 FT W 105 FT, S 3 FT, E 105 FT TO BEG, 7840-2533 7841-2531	LAYTON, GAYLE	2736 S 800 E	SALT LAKE CITY UT	84106	2736 S 800 E
16203560140000	LOT 9 SUNSHINE ACRES 8801-0619 8801-0621	HUBBARD, ARTHUR W	1264 W COVE PARK CIR	MURRAY UT	84123	2742 S 800 E
16203560150000	LOT 10 SUNSHINE ACRES	CLARK, ROBERT F	2748 S 800 E	SALT LAKE CITY UT	84106	2748 S 800 E
16223540120000	LOT 11, BLK A, JOHNSON SUB, LESS STREET 3693-1538 1727-1318 7127-1321 7892-1778 7892-1779	KIRKMAN, ROBERT L	2742 S YUMA ST	SALT LAKE CITY UT	84109	2742 S YUMA ST
16223540130000	THE N 65 06 FT OF LOT 12, BLK A, JOHNSON SUB, EXCEPTING THE E PORTION OF SD LOT VACATED FOR ROADWAY 4459-651 4473-1198 5230-9175 5473-0788 5686-1261 7188-2682	PRADHAN, MURARI M &	2752 S YUMA ST	SALT LAKE CITY UT	84109	2752 S YUMA ST
16223550040000	LOT 4, BLK B, JOHNSON SUB 8256-2224 7340-2782 7340-2785	FONNESBECK, BENJAMIN D & BELL, GEORGE B, TR	2737 S YUMA ST	SALT LAKE CITY UT	84109	2737 S YUMA ST
16223550050000	LOT 5, BLK B, JOHNSON SUB 3978-0103, 5516-130, 127 5516-0-132 5792 2475 5697-1372	BELL, GEORGE B, TR	777 HOLLENBECK AVE APT 22	SUNNYSVALE CA	94087	2739 S YUMA ST
16223550060000	N 85 FT OF LOT 8, BLK B, JOHNSON SUB 4464-6888 6223-1714	LOTT, CHAD	2741 S YUMA ST	SALT LAKE CITY UT	84109	2741 S YUMA ST
16223550100000	LOT 20 JOHNSONS SUB NO 2 5412-1122	MARSHALL, MADALENA C, TR	2063 E VIMONT AVE	SALT LAKE CITY UT	84109	2063 E VIMONT AVE
16223550110000	LOT 19 JOHNSONS SUB NO 2 6518-0293	FINDLAY, AQUILLA R, TR	2073 E VIMONT AVE	SALT LAKE CITY UT	84109	2073 E VIMONT AVE
16223550120000	LOT 18 JOHNSONS SUB NO 2 6518-0293	FINDLAY, AQUILLA R, TR	2073 E VIMONT AVE	SALT LAKE CITY UT	84109	2073 E VIMONT AVE
16223550130000	LOT 17, JOHNSONS SUB #2 4718-0091 5905-1270 5905-1275	LLOYD, STEPHEN W & MARGRET O	2085 E VIMONT AVE	SALT LAKE CITY UT	84109	2085 E VIMONT AVE
16223550110000	LOT 14 VIMONT HEIGHTS	PETTING, JERRY R, & LOUISE R	2095 E VIMONT AVE	SALT LAKE CITY UT	84109	2095 E VIMONT AVE
16223550120000	LOT 13 VIMONT HEIGHTS 5480-0917	PETTING, JERRY R, & LOUISE R	4604 S BETHEL CHURCH RD	COLUMBIA MO	65203	2101 E VIMONT AVE
16223550130000	LOT 12, VIMONT HEIGHTS 4041-0602 5454-0846 5809-2055 7864-2684	GILOW, MICHAEL J	2107 E VIMONT AVE	SALT LAKE CITY UT	84109	2107 E VIMONT AVE
16223560140000	LOT 11, VIMONT HEIGHTS 4146-1222	GORDER, DON &	2115 E VIMONT AVE	SALT LAKE CITY UT	84109	2115 E VIMONT AVE
16223560150000	LOT 10 VIMONT HEIGHTS 5337-1094 5796-2069 6886-0239 8556-0293	DANSIE, STEPHEN W &	2121 E VIMONT AVE	SALT LAKE CITY UT	84109	2121 E VIMONT AVE
16223560160000	LOT 9, VIMONT HEIGHTS 4781-0518 5429-0002 6604-6655 8604-6887	WADEL, SCOTT W &	2127 E VIMONT AVE	SALT LAKE CITY UT	84109	2127 E VIMONT AVE
16223560170000	LOT 8 VIMONT HEIGHTS	HOLMBERG, ROBERT L & ROSIER, KIMBERL R	PO BOX 22203	SALT LAKE CITY UT	84122	2135 E VIMONT AVE
16223570010000	BEG N 73 7 1 4 W 90 3 FT FR SE COR LOT 15, JOHNSONS SUB #2, N 73 7 1 4 W 132 828 FT TO SLY LINE OF VIMONT STREET, SWLY ALG SD STREET 66 295 FT TO NANCY COR SD LOT 15, S 74 2 9 2 9 E 97 633 FT, ELY 55 FT M OR L TO BEG, 4743-828 4830-1388 8623-0825 0829 7783-1909	PUSEY, MICHAEL E, & MICHAEL J	2964 E JUNIPER WY	HOLLADAY UT	84117	2084 E VIMONT AVE
16223570020000	LOT 18 JOHNSONS SUB NO 2 EXCEPT THE S 50 FT THEREOF	GARSDIE, BETTE J & SIMPSON, BRIAN W	2094 E VIMONT AVE	SALT LAKE CITY UT	84109	2084 E VIMONT AVE
162235800020000	LOT 2 VIMONT HEIGHTS 6777-1971 6777-1971 7095-2099 7182-2037	LEBARON, JULIE M & CHRISTENSEN, BETTY F, TR	3714 S LAUREL CREST ST	SALT LAKE CITY UT	84109	2102 E VIMONT AVE
162235800300000	LOT 3 VIMONT HEIGHTS 5300-0921 5246-1253 6882-2520	LEBARON, JULIE M & CHRISTENSEN, BETTY F, TR	2108 E VIMONT AVE	SALT LAKE CITY UT	84109	2108 E VIMONT AVE
162235800400000	LOT 4 VIMONT HEIGHTS 6291-1833 6782-1928 8576-3776	CHRISTENSEN, BETTY F, TR	2114 E VIMONT AVE	SALT LAKE CITY UT	84109	2114 E VIMONT AVE

Parcel	Legal Description	Owner Name	Owner Address	Owner City, State	Owner Zip	Property Address
16223580050000	LOT 5, VIMONT HEIGHTS 4721-0070	PETERSON, LYNN D & SALAZAR, MARCO O	2120 E VIMONT AVE 12229 S JONATHAN VIEW LN	SALT LAKE CITY UT DRAPER UT	84109 84020	2120 E VIMONT AVE 2126 E VIMONT AVE
16223580060000	LOT 6, VIMONT HEIGHTS 4686-1480 5021-2326 6949-6416 6375-8424	NEWMAN, PAULINE & LLOYD, ROBERT F. & RUTHANN S.	1231 S 1800 E 2169 E VIMONT AVE	SALT LAKE CITY UT SALT LAKE CITY UT	84108 84109	2136 E VIMONT AVE 2169 E VIMONT AVE
16223580070000	LOT 7 VIMONT HEIGHTS 6145-1800 6145-1801 6656-2233 6650-4377	RIDDLE, VIDA V & SCHIFFLER, ROLAND & RENEEL	PO BOX 58954 2181 E VIMONT AVE	SALT LAKE CITY UT SALT LAKE CITY UT	84158 84109	2171 E VIMONT AVE 2181 E VIMONT AVE
16223790280000	LOT 8, VIMONT HEIGHTS #2, 4965-965 5071-4028 5507-2891	WALZ, CLETJUS J, JR & ROBINSON, DAVID & WILLIAMS, GEORGINA DEAN, JAMES F &	2189 E VIMONT AVE 2197 E VIMONT AVE 2203 E VIMONT AVE 2213 E VIMONT AVE	SALT LAKE CITY UT SALT LAKE CITY UT SALT LAKE CITY UT SALT LAKE CITY UT	84109 84109 84109 84109	2189 E VIMONT AVE 2197 E VIMONT AVE 2203 E VIMONT AVE 2213 E VIMONT AVE
16223790290000	LOT 4 VIMONT HEIGHTS NO 2 6213-2883 6214-1151 6213-2883					
16223790300000	LOT 3, VIMONT HEIGHTS NO 2, 5042-0261 6029-2287					
16223790310000	LOT 2, VIMONT HEIGHTS #2 4891-0385 6242-2459 6242-2461 6424-2540, 2542	KOCHER, LYNDESEY B & DOAN, LINDA	2221 E VIMONT AVE 2233 E VIMONT AVE	SALT LAKE CITY UT SALT LAKE CITY UT	84109 84109	2221 E VIMONT AVE 2233 E VIMONT AVE
16223790320000	LOT 1, VIMONT HEIGHTS #2, 4511-1480 5014-6427 6452-2175					
16223790330000	BEG N 89°59'06" E 2015.80 FT & N 0°06'48" W 202.2 FT FR SW COR SEC 22, T1S, R1E, S1/4, N 0°06'48" W 100 FT, N 89°59'06" E 80 FT, S 0°06'48" E 100 FT, S 89°59'06" W 80 FT	GALANIS, EMMANUEL G &	2237 E VIMONT AVE	SALT LAKE CITY UT	84109	2237 E VIMONT AVE
16223790340000	TO BEG, 0.14 AC, 6650-2726 4650-0277 7186-1234 COM 5.7 FT W & N 0°16'48" W 302.2 FT & S 89°59'06" W 404.71 FT FR S 1/4 COR SEC 22, T1S, R1E, S1/4, N 0°06'48" W 100 FT, S 89°59'06" W 80 FT, N 0°06'48" W 100 FT, N 89°59'06" E 100 FT					
16223790350000	COM 5.7 FT W & N 0°16'48" W 302.2 FT & S 89°59'06" W 404.71 FT FR S 1/4 COR SEC 22, T1S, R1E, S1/4, N 0°06'48" W 100 FT, S 89°59'06" W 80 FT, N 0°06'48" W 100 FT, N 89°59'06" E 100 FT	DEFENBAUGH, AMIE M &	2245 E VIMONT AVE	SALT LAKE CITY UT	84109	2245 E VIMONT AVE
16223790360000	66.34 FT TO BEG 0.15 AC 6224-1153 COM 5.7 FT W & N 0°16'48" W 302.2 FT & S 89°59'06" W 404.71 FT FR S 1/4 COR SEC 22, T1S, R1E, S1/4, N 0°06'48" W 100 FT, S 89°59'06" W 80 FT, N 0°06'48" W 100 FT, N 89°59'06" E 100 FT					
16223790370000	COM 5.7 FT W & N 0°16'48" W 302.2 FT & S 89°59'06" W 404.71 FT FR S 1/4 COR SEC 22, T1S, R1E, S1/4, N 0°06'48" W 100 FT, S 89°59'06" W 80 FT, N 0°06'48" W 100 FT, N 89°59'06" E 100 FT	CATON, TRACE C &	2251 E VIMONT AVE	SALT LAKE CITY UT	84109	2251 E VIMONT AVE
16223790380000	BEG 5.7 FT W, N 0°16'48" W 302.2 FT, S 89°59'06" W 374.71 FT SE COR OF THE SW 1/4 OF SEC 22, T1S, R1E, S1/4, S 89°59'06" W 80 FT, S 0°06'48" E 100 FT, N 89°59'06" E 80 FT, N 0°06'48" W 100 FT TO BEG, 0.14 AC 3800-0289 6515-2063 6654-2759 8404-7588	MAUER, JODITH A, TR	2259 E VIMONT AVE	SALT LAKE CITY UT	84109	2259 E VIMONT AVE
16223790390000	COM 5.7 FT W & N 0°16'48" W 302.2 FT & S 89°59'06" W 404.71 FT FR S 1/4 COR SEC 22, T1S, R1E, S1/4, N 0°06'48" W 100 FT, S 89°59'06" W 80 FT, N 0°06'48" W 100 FT, N 89°59'06" E 100 FT	GEORGE-HUGIE, MARGARET	2265 E VIMONT AVE	SALT LAKE CITY UT	84109	2265 E VIMONT AVE
1622379039000000	BEG 0.14 AC 6625-2014 6702-0284 BEG 5.7 FT & N 0°16'48" W 302.2 FT & S 89°59'06" W 254.71 FT FR SE COR OF SW 1/4 SEC 22, T1S, R1E, S1/4, S 89°59'06" W 80 FT, S 0°06'48" E 100 FT, N 89°59'06" E 80 FT, N 0°06'48" W 100 FT TO BEG 0.14 AC 4438-38 4439-0037 5557-0178 6457-1592 8882-7381	HEAPS, NATHAN D &	77 ESCONDIDO CANYON ST	LAS VEGAS NV	89138	2271 E VIMONT AVE
16223790400000	BEG 5.7 FT W & N 0°16'48" W 302.2 FT & S 89°59'06" W 194.71 FT FR SE COR OF SW 1/4 SEC 22, T1S, R1E, S1/4, S 89°59'06" W 80 FT, S 0°06'48" E 100 FT, N 89°59'06" E 80 FT, N 0°06'48" W 100 FT TO BEG, 0.14 AC 4671-1170 5196-1335 5286-1338 5621-11703 8995-1413	HOSKINS, FRED R & GAIL G (JT)	2279 E VIMONT AVE	SALT LAKE CITY UT	84109	2279 E VIMONT AVE
162237904100000	BEG 0.14 AC 5145-1057 BEG 5.7 FT W & N 0°16'48" W 302.2 FT & S 89°59'06" W 74.71 FT FR SE COR OF SW 1/4 OF SEC 22, T1S, R1E, S1/4, S 89°59'06" W 80 FT, S 0°06'48" E 100 FT, N 89°59'06" E 80 FT, N 0°06'48" W 100 FT TO BEG, 0.14 AC 4803-0833 5323-1283 5347-0873	PANANOS, MARY M & JOHN M JR	3332 S PLAZA WY	SALT LAKE CITY UT	84109	2285 E VIMONT AVE
162238000100000	COM N 89°59'06" E 1295.88 FT & N 0°06'48" W 162.2 FT FR SW COR SEC 22, T1S, R1E, S1/4, N 0°06'48" W 100 FT, N 89°59'06" E 100 FT	WHITE, JOHN A & LORRAINE P	2737 S CONNOR ST	SALT LAKE CITY UT	84109	2737 S CONNOR ST

Parcel	Legal Description	Owner Name	Owner Address	Owner City, State	Owner Zip	Property Address
162238000300000	06' E 132 FT S 0'00"44" E 100 FT S 89°59'00" W 132 FT TO BEG. 0.30 AC. 3903.14.15	REESE, RALPH B	2109 E KARIN CT # 301	COTTONWOOD HTS UT	84121	2168 E VIMONT AVE
162238000700000	LOT 3, VIMONT HEIGHTS #6 SUB EXCEPT COM AT THE MOST STY COR OF SD LOT 3, N 89° E 50 FT, N 89°59'34" W 45.35 FT, S 0°05'37" E 21.14 FT TO BEG. ALSO COM N 0°05'37" W 20.18 FT FR SW COR LOT 4, SD SUB, S 0°05'37" E 20.18 FT, S 89° E 54.13 FT, WNY TO BEG. 3857-0327 5033-0109 5070-2241 8206-7251 8206-7788	S Y, CHERING CHUEN BINGHAM, NANCY K	2172 E VIMONT AVE 2180 E VIMONT AVE	SALT LAKE CITY UT SALT LAKE CITY UT	84109 84109	2172 E VIMONT AVE 2180 E VIMONT AVE
162238000800000	LOT 7, VIMONT HEIGHTS #2 4873-0834 5458-2980 6088-1885 6477-0833 0855 7442-2517 8108-1525	ERICKSON, BRIAN J &	2188 E VIMONT AVE	SALT LAKE CITY UT	84109	2188 E VIMONT AVE
162238000900000	LOT 1, VIMONT HEIGHTS #5 SUB	RILEY, WILLIAM J	2196 E VIMONT AVE	SALT LAKE CITY UT	84109	2196 E VIMONT AVE
162238001000000	LOT 10, VIMONT HEIGHTS NO 2	FENTON, JACKIE D. & PATRICIA R WOODY, ROBERT H & BARBARA F. NYGREN, BRADLEY M & PATRICIA C ROSE, MICHAEL & DIBBLE, MARK; ET AL	2204 E VIMONT AVE 2212 E VIMONT AVE 2752 S VENAR CIR 2780 S VENAR CIR 3665 E MILLCREEK RD	SALT LAKE CITY UT SALT LAKE CITY UT SALT LAKE CITY UT SALT LAKE CITY UT SALT LAKE CITY UT	84109 84109 84109 84109 84109	2204 E VIMONT AVE 2212 E VIMONT AVE 2752 S VENAR CIR 2780 S VENAR CIR 2745 S CONNOR ST
162238001100000	LOT 11, VIMONT HEIGHTS NO 2	MATTENA, JODY K	2170 E VIMONT AVE	SALT LAKE CITY UT	84109	2170 E VIMONT AVE
162238001200000	LOT 1, VIMONT HEIGHTS #4	SULJAPU, ANA F M; TR	2220 E VIMONT AVE	SALT LAKE CITY UT	84109	2220 E VIMONT AVE
162238001300000	LOT 2, VIMONT HEIGHTS #4 5018-0073 7251-2782	STEVENSON, CHANDRA L &	2232 E VIMONT AVE	SALT LAKE CITY UT	84109	2232 E VIMONT AVE
162238001400000	LOT 12, VIMONT HEIGHTS #2 4571-1524 1503-1233, 1233 7270-2024 5082-807 5196-569 4937-232, 233 4888-0482 5003-0873 7270-2025 8248-7653 8848-875	KING, BONNIE L	6431 DEREK DR	LAS VEGAS NV	89103	2236 E VIMONT AVE
162238100100000	7303-1234 7311-1809 8347-7172	PELT, CHRISTOPHER E &	2244 E VIMONT AVE	SALT LAKE CITY UT	84109	2244 E VIMONT AVE
162238100200000	BEG N 89°59'00" E 2015 88 FT & N 0°06'48" W 112.2 FT FR SW COR SEC 22 T1S R1E S1M MER N 0°06'48" W 99.7 FT N 89°59'00" E 80 FT S 0°06'48" E 80.7 FT S 89°59'00" W 60 FT TO BEG 0.14 AC. 4598-0342 5756-1108 6448-2478 6448-1422 8385-1755 8044-1288	BRACKEN, VINCENT A	2250 E VIMONT AVE	SALT LAKE CITY UT	84109	2250 E VIMONT AVE
162238100400000	COM 5.7 FT W & N 0°16'48" W 112.2 FT & S 89°59'00" W 435.41 FT FR S 1/4 COR SEC 22 T1S R1E S1M MER N 0°06'48" W 100 FT S 89°59'00" W 60 FT S 0°06'48" E 80 FT TO BEG 0.14 AC. 6859-0071 7103-1382 7721-1253 7847-2878 8288-5323 8407-4757 8778-8321	MCDONOUGH, JENNIE &	2258 E VIMONT AVE	SALT LAKE CITY UT	84109	2258 E VIMONT AVE
162238100600000	COM 5.7 FT W & N 0°16'48" W 212.2 FT & S 89°59'00" W 215.41 FT FR S 1/4 COR SEC 22 T1S R1E S1M MER S 89°59'00" W 60 FT S 0°06'48" E 100 FT N 89°59'00" E 60 FT N 0°06'48" W 100 FT TO BEG 0.14 AC. 5000-128 5081-0829 5357-0132 5778-1212 8248-1552	RASMUSSEN, NORMA W	2264 E VIMONT AVE	SALT LAKE CITY UT	84109	2264 E VIMONT AVE
162238100700000	COM 5.7 FT W & N 0°16'48" W 212.2 FT & S 89°59'00" W 215.41 FT FR S 1/4 COR SEC 22 T1S R1E S1M MER S 89°59'00" W 60 FT S 0°06'48" E 100 FT N 89°59'00" E 60 FT N 0°06'48" W 100 FT TO BEG 0.14 AC. 8658-1250 8456-2480 8488-5248					

Parcel	Legal Description	Owner Name	Owner Address	Owner City, State	Owner Zip	Property Address
16223810080000	COM 6.7 FT W, N 0°16'48" W 212.20 FT & S 89°59'08" W 103.41 FT FR S 1/4 COR SEC 22, T1S, R1E, S.L.M. S 89°59'08" W 100 FT TO BEG 0.14 AC	SAFARIK, BRYAN	2270 E VIMONT AVE	SALT LAKE CITY UT	84109	2270 E VIMONT AVE
16223810090000	COM 5.7 FT W & N 0°16'48" W 212.2 FT & S 89°59'08" W 135.41 FT FR S 1/4 COR SEC 22, T1S, R1E, S.L.M. S 89°59'08" W 100 FT TO BEG 0.14 AC	QUAM, COLE T, JT ET AL	2278 E VIMONT AVE	SALT LAKE CITY UT	84109	2278 E VIMONT AVE
16223810100000	COM 5.7 FT W & N 0°16'48" W 212.2 FT & S 89°59'08" W 75.12 FT FR S 1/4 COR SEC 22, T1S, R1E, S.L.M. S 89°59'08" W 80 FT TO BEG 0.14 AC	SHURTLIFF, MELVIN K	2284 E VIMONT AVE	SALT LAKE CITY UT	84109	2284 E VIMONT AVE
16223810110000	COM 6.5 FT W & S 0°08' E 149.78 FT & N 89°48' W 141.78 FT & 246 FT N FR N 1/4 COR SEC 27, T1S, R1E, S.L.M. N 44.53 FT E 147.15 FT S 157.29 FT N 75° W 50 FT W 44° 44'20" W 140.44 FT TO BEG 0.37 AC	SPRANSY, PETER & POWELL, CAROLYN F	2753 S VENAR CIR 2759 S VENAR CIR 2753 S VENAR CIR	SALT LAKE CITY UT SALT LAKE CITY UT SALT LAKE CITY UT	84109 84109 84109	2753 S VENAR CIR 2759 S VENAR CIR 2753 S VENAR CIR
16223810130000	COM 10.42 RDS S & S 97.3 FT W & 17.22 RDS N FR N 1/4 COR SEC 27, T1S, R1E, S.L.M. E 82.9 FT, S 90 FT, W 82.9 FT, N 90 FT TO BEG 0.11 AC	HELD, JENNIFER N	2760 S CLAYBOURNE CIR	SALT LAKE CITY UT	84109	2760 S CLAYBOURNE CIR
16223810150000	COM 6.5 FT W & S 0°08' E 149.78 FT & N 89°48' W 141.78 FT & 246 FT N FR N 1/4 COR SEC 27, T1S, R1E, S.L.M. N 44.53 FT E 147.15 FT S 157.29 FT N 75° W 50 FT W 44° 44'20" W 140.44 FT TO BEG 0.37 AC	STRAVER, IRVIN L &	2759 S CLAYBOURNE CIR	SALT LAKE CITY UT	84109	2759 S CLAYBOURNE CIR
16223810160000	COM 5.7 FT W & N 0°16'48" W 112.2 FT & S 89°59'08" W 145.78 FT FR N 1/4 COR SEC 27, T1S, R1E, S.L.M. W 121.38 FT S 157.29 FT N 75° E 50 FT N 44°45'42" E 103.81 FT N 0°16'48" W 70.51 FT TO BEG 0.33 AC	STRAYER, IRVIN L &	2759 S CLAYBOURNE CIR	SALT LAKE CITY UT	84109	2759 S CLAYBOURNE CIR
16223810170000	COM 5.7 FT W & N 0°16'48" W 112.2 FT & S 89°59'08" W 145.78 FT FR N 1/4 COR SEC 27, T1S, R1E, S.L.M. E 3.76 FT S 0°16'48" E 70.51 FT, W 4.96 FT, N 70.5 FT, M OR L TO BEG	KIRBY, BRUCE R	2754 S 2300 E	SALT LAKE CITY UT	84109	2754 S 2300 E
16223810210000	BEG 73.52 FT W & 45.22 FT N FR N 1/4 COR SEC 27, T1S, R1E, S.L.M. N 86.96 FT, S 89°59'08" W 75.48 FT, S 0°16'48" E 68.8 FT, E 74.75 FT TO BEG 0.12 AC	HEVELONE, HAZEL R	1011 W LAKE BRANTLEY RD	ALTAMONTE SPRINGS FL	32714	2935 S 2700 E
16261510030000	COM 11.51 FT N & 33 FT E FR W 1/4 COR SEC 28, T1S, R1E, S.L.M. N 71 FT E 157 FT S 71 FT W 157 FT TO BEG	MAYBERRY, EVELYN	2945 S 2700 E	SALT LAKE CITY UT	84109	2945 S 2700 E
16261510040000	COM 10.04 FT N & 33 FT E FR W 1/4 COR SEC 28, T1S, R1E, S.L.M. N 57 FT E 157 FT S 57 FT W 157 FT TO BEG	SORENSEN, DERRICK L &	2965 S 2700 E	SALT LAKE CITY UT	84109	2965 S 2700 E
16261510050000	COM 10.04 FT N FR W 1/4 COR SEC 28, T1S, R1E, S.L.M. N 90 FT E 190 FT S 10 FT E 72 FT S 80 FT W 292 FT TO BEG	JACOBSEN, FRANK E & GRACE E,	2967 S 2700 E	SALT LAKE CITY UT	84109	2967 S 2700 E
16261510060000	BEG 58 RDS N OF W 1/4 COR SEC 28, T1S, R1E, S.L.M. N 80 FT, E 292 FT, S 90 FT, W 292 FT TO BEG 0.42 AC	ASHBEY, GRANT & DORA	2977 S 2700 E	SALT LAKE CITY UT	84109	2977 S 2700 E
16261510070000	COM 3.96 FT S FR NW COR OF SW 1/4 OF NW 1/4 SEC 28, T1S, R1E, S.L.M. S 99 FT E 262 FT N 88 FT W 262 FT TO BEG 0.6 AC	SUI, WENQUAN &	925 E 900 S	SALT LAKE CITY UT	84105	2715 E 3000 S
16261510090000	COM N 0°01'15" W 883.84 FT FR W 1/4 COR SEC 28, T1S, R1E, S.L.M. N 0°01'15" W 73 FT S 88°59'45" E 147.75 FT S 0°01'15" W 73 FT N 88°59'45" W 147.75 FT TO BEG LESS STREET 0.18 AC	SHIMANOVICH, GENNADY &	1094 E BIRCHBROOK CIR	COTTONWOOD HTS UT	84047	2725 E 3000 S
16261510250000	8458-1048 6702340 BEG 0.18 AC 5118 0416 1/4 COR SEC 28, T1S, R1E, S.L.M. S 89°59'45" E 114.725 FT N 0°01'15" W 73 FT N 88°59'45" W 114.725 FT S 0°01'15" E 73 FT TO BEG 0.18 AC 5118 0416 BEG N 73 FT FR W 1/4 COR SEC 28, T1S, R1E, S.L.M. N 92 FT, E 282.45 FT, S 92 FT, W 292.45 FT TO BEG LESS STREET 0.48	TURNERY, ERIN L &	2987 S 2700 E	SALT LAKE CITY UT	84109	2987 S 2700 E

Parcel	Legal Description	Owner Name	Owner Address	Owner City, State	Owner Zip	Property Address
16281550070000	AC M OR L 5582-0170 488-1530 5807-0413 8702-0855 8123-1588 COM 4 RDS N FR W 1/4 COR SEC 26 T 19 S 1E SL MER N 90 FT E 155 FT S 90 FT W 155 FT TO BEG LESS STREET 0 28 AC 5301-0478 5570-1103	VAN HUIZEN, MARGARETHA M E &	3065 S 2700 E	SALT LAKE CITY UT	84109	3065 S 2700 E
16281550080000	BEG AT W 1/4 COR SEC 26 T 19 S 1E SL MER N 4 RDS E 221 FT S 4 RDS W 221 FT TO BEG LESS STREET 0 31 AC 4707-4111 4709-0904 5951-2234 6046-1708 6046-1708 6093-1278 6093-1281 7424-1310 7650-0417 7666-2070 2800 6284-4846 8322-3778 3778 3780 3781 3781	MAIDON, GILLES	3071 S 2700 E	SALT LAKE CITY UT	84109	3071 S 2700 E
16281550090000	COM 10 RDS N OF THE SW COR OF THE NW 1/4 OF SEC 26 T 19 S R 1E S 1/4 E 155 FT S 90 FT E 90 FT N 118 88 FT W 72 FT FT 9 20 88 FT TO BEG LESS STREET 0 24 AC 3887-0257 6067-6808 1701 6072-5838	RICHMART, JACOB	3063 S 2700 E	SALT LAKE CITY UT	84109	3063 S 2700 E
16263010010000	LOT 1, EAST MILLCREEK HEIGHTS #4, 4346, 210 4068-0382 6305-1284 8957-3287	VEACH, TIM W &	3093 S 2700 E	SALT LAKE CITY UT	84109	3093 S 2700 E
16263010020000	LOT 2, EAST MILLCREEK HEIGHTS #4 5122-0890 5345-0179 6577-2626 6783-1918 7208-2390	MARODAS, DEAN &	3097 S 2700 E	SALT LAKE CITY UT	84109	3097 S 2700 E
16263020010000	N 1 47 FT OF LOT 22 & ALL LOT 23 EAST MILLCREEK HEIGHTS 5667-0045 5884-0257 6325-1083	DESOUS, ERIC A C &	2710 E 3100 S	SALT LAKE CITY UT	84109	2710 E 3100 S
16263020020000	THE N 22 47 FT OF LOT 21, & THE S 88 0 FT OF LOT 22, EAST MILLCREEK HEIGHTS	WANDT, PETER Y & FLORENCE C	3125 S 2700 E	SALT LAKE CITY UT	84109	3125 S 2700 E
16263020030000	N 42 47 FT OF LOT 20 & S 45 FT OF LOT 21 EAST MILLCREEK HEIGHTS	CATALANOTTI, MARILYNN M &	3483 E CREEK RD	COTTONWOOD HTS UT	84121	3133 S 2700 E
16263020040000	N 62 47 FT OF LOT 19 & S 29 FT OF LOT 20 EAST MILLCREEK HEIGHTS	NIELSEN, LEWIS M & JUNE H.	3141 S 2700 E	SALT LAKE CITY UT	84109	3141 S 2700 E
16263020050000	LOT 18 & S 5 FT OF LOT 18 EAST MILLCREEK HEIGHTS	TAYLOR, LYLE J. & SHONNIE L.	3151 S 2700 E	SALT LAKE CITY UT	84109	3151 S 2700 E
16263020060000	LOT 17 EAST MILLCREEK HEIGHTS 6448, 720 6448-0718 6448-2040 6502-2800	ADAMSON, SHARYL M &	3155 S 2700 E	SALT LAKE CITY UT	84109	3155 S 2700 E
16263020070000	LOT 1, & THE N 3 63 FT OF LOT 2, EAST MILLCREEK HEIGHTS 598 3948-0655 8056 6324-2175 6463-8839	FRENCH, REBECCA L	3187 S 2700 E	SALT LAKE CITY UT	84109	3187 S 2700 E
16263020080000	8 70 FT OF LOT 2 EAST MILLCREEK HEIGHTS 6828-0313 7405-1013 6248-0831	PELO, DALE P &	2715 E 3185 S	SALT LAKE CITY UT	84109	2715 E 3185 S
16263060010000	LOT 3, EAST MILLCREEK HEIGHTS 4808-1322 5606-809 5606-0688 5606-0887	PRENO, TAMARA A &	3193 S 2700 E	SALT LAKE CITY UT	84109	3193 S 2700 E
16263060020000	LOT 100 EAST MILLCREEK HEIGHTS	LYONS, MARC F. & ANN	3187 S 2700 E	SALT LAKE CITY UT	84109	3187 S 2700 E
16263060030000	COM 80 RDS S & 2 RDS E FR W 1/4 COR SEC 26 T 19 S 1E SL MER S 4 RDS E 9 RDS N 4 RDS W 9 RDS TO BEG 0 22 AC 4486-0096 5619-1837	HARRIS, SUSAN R	3201 S 2700 E	SALT LAKE CITY UT	84109	3201 S 2700 E
16263060040000	COM 84 RDS S & 2 RDS E FR W 1/4 COR SEC 26 T 19 S 1E SL MER S 4 RDS E 9 RDS N 4 RDS W 9 RDS TO BEG 0 23 AC 8015-2402 7412-0943	HAMOUA, WALEED I	3207 S 2700 E	SALT LAKE CITY UT	84109	3207 S 2700 E
16263070010000	W 147 FT OF N 73 96 FT OF LOT 15 RAMACK ADD 5406-0875 6307-4488	BLOMQUIST, EDWIN L &	2710 E 3220 S	SALT LAKE CITY UT	84109	2710 E 3220 S
16263070020000	COM 8 89-5845 E 33 FT FR SW COR OF NW 1/4 OF SW 1/4 SEC 26 T 19 S 1E SL MER S 89-5845 E 147 FT N 0-01-40 W 73 96 FT N 89-5845 W 147 FT S 0-01-40 E 73 96 FT TO BEG 0 25 AC 7347-1708 7487-0142	ROGERS, PAUL E	3255 S 2700 E	SALT LAKE CITY UT	84109	3255 S 2700 E
16263070190000	BEG 1.5 RDS S & 3 RDS E FR NW COR OF S 1/2 OF SW 1/4 SEC 26, T 19 S, 1E S L M, E 110 FT, S 115 78 FT, W 110 FT, N 115 78 FT TO BEG 0 29 AC M OR L 4634-0384 5385-0761 5451-2005 5478-2831 6282-1388 7880-0728 8718-1554	BALL PROPERTIES OF UTAH, LLC	2715 E 3300 S	SALT LAKE CITY UT	84109	2715 E 3300 S
16263070210000	COM 1.5 RDS S & 1 1/2 FT E FR NW COR OF SW 1/4 OF SW 1/4 SEC 26 T 19 S 1E SL MER E 215 FT S 20 FT E 40 FT N 20 FT E 65 FT, S 115 78 FT, W 128 3 FT, N 115 78 FT TO BEG 0658-1308 COM 1088 FT N & 33 FT E FR SW COR SEC 26 T 19 S 1E S L M, E 300 5 FT, S 101 98 FT, W 300 5 FT, N 101 98 FT TO BEG 0 64 AC 4444-1178 4444-1179 5519-0728 5530-0869 5895-2182 6034-1820	GREEN, FRED L &	2793 E 2880 S	SALT LAKE CITY UT	84109	2725 E 3300 S
16263510010000	COM 1088 FT N & 33 FT E FR SW COR SEC 26 T 19 S 1E S L M, E 300 5 FT, S 101 98 FT, W 300 5 FT, N 101 98 FT TO BEG 0 64 AC 4444-1178 4444-1179 5519-0728 5530-0869 5895-2182 6034-1820	ZIONS MOUNTAIN VIEW HOME &	255 E 400 S # 230	SALT LAKE CITY UT	84111	2730 E 3300 S

Parcel	Legal Description	Owner Name	Owner Address	Owner City, State	Owner Zip	Property Address
16263510180000	LOT 1, LORAIN HEIGHTS 483-0541 6781-242	SWENSEN, JAMES G JR	PO BOX 1891	SALT LAKE CITY UT	84110	2711 E LORAIN HEIGHTS DR
16263510190000	LOT 2, LORAIN HEIGHTS 4153-234 4153-0236	BOWMAN, STEVEN E & STACIE L	2721 E LORAIN HEIGHTS DR	SALT LAKE CITY UT	84109	2721 E LORAIN HEIGHTS DR
16263510200000	LOT 3, LORAIN HEIGHTS	BLACK, JAMES M & MELBA K.	2731 E LORAIN HEIGHTS DR	SALT LAKE CITY UT	84109	2731 E LORAIN HEIGHTS DR
16263510210000	LOT 4, LORAIN HEIGHTS 6071-1273 6161-0200 6241-3038 6341-2640 6306-4450 6310-6960 6303-6324 6336-0511 6232 6272-4787	IVINS, MICHAEL B &	2741 E LORAIN HEIGHTS DR	SALT LAKE CITY UT	84109	2741 E LORAIN HEIGHTS DR
16263520010000	LOT 5, LORAIN HEIGHTS 5860-2537 6635-1186 7540-2037	FLORENCE, THOMAS	2710 E LORAIN HEIGHTS DR	SALT LAKE CITY UT	84109	2710 E LORAIN HEIGHTS DR
16263520020000	LOT 6, LORAIN HEIGHTS 3804-0340 6136-2610 6667-0334 8406-7751	DAVIDSON, STEVEN J &	3331 S 900 E # 200	SALT LAKE CITY UT	84106	2720 E LORAIN HEIGHTS DR
16263520030000	LOT 7, LORAIN HEIGHTS 4803-385 398 5286-1323 5695-2342 6166-1609 6358-0065 6434-0970	WATERMAN, MICHAEL C &	2730 E LORAIN HEIGHTS DR	SALT LAKE CITY UT	84109	2730 E LORAIN HEIGHTS DR
16263520040000	LOT 8, LORAIN HEIGHTS	HARRINGTON, LARAE TR	2740 E LORAIN HEIGHTS DR	SALT LAKE CITY UT	84109	2740 E LORAIN HEIGHTS DR
16263520050000	LOT 9, ESSEX GROVE	GREEN, JOHN C & LINDA S	2713 E PEBBLE GLEN CIR	SALT LAKE CITY UT	84109	2713 E PEBBLE GLEN CIR
16263520060000	LOT 10, ESSEX GROVE 4448-0785 6281-2347 8310-6892 8032-4081	MCFARLANE, GREGORY A	2729 E PEBBLE GLEN CIR	SALT LAKE CITY UT	84109	2729 E PEBBLE GLEN CIR
16263520070000	LOT 11, ESSEX GROVE 5412 2333 8192-0397 7413-2558 7413-2558	AXELSEN, KARLYNN; TR	2739 E PEBBLE GLEN CIR	SALT LAKE CITY UT	84109	2739 E PEBBLE GLEN CIR
16263530010000	LOT 1, ESSEX GROVE	GALLAGHER, ROBERT F	2714 E PEBBLE GLEN CIR	SALT LAKE CITY UT	84109	2714 E PEBBLE GLEN CIR
16263530020000	LOT 2, ESSEX GROVE 5018 4807-0688	GARDNER, RICHARD A, JR &	2730 E PEBBLE GLEN CIR	SALT LAKE CITY UT	84109	2730 E PEBBLE GLEN CIR
16263530030000	LOT 3, ESSEX GROVE	DUMBAULD, DOROTHY J	PO BOX 9232	SALT LAKE CITY UT	84109	2738 E PEBBLE GLEN CIR
16263530040000	BEG 28 ROS N FR SW COR SEC 26 T 15 R 1E SL MER E 334.4 FT S 79 FT W 334.4 FT N 79 FT TO BEG 0.55 AC	MARKHAM, THOS B & MARY M	3345 S 2700 E	SALT LAKE CITY UT	84109	3345 S 2700 E
16263530050000	BEG 303.5 FT N & 39 FT E FR SW COR SEC 26 T 15 R 1E SL MER N 59.5 FT E 189.75 FT S 59.5 FT W 189.75 FT TO BEG 0.28 AC 4814-941,943 5741-2488 6583-1124 7430-2643 9004-2884 8912-6106	CRAVENS, SCOTT &	3397 S 2700 E	SALT LAKE CITY UT	84109	3397 S 2700 E
16263530060000	BEG 264 FT N & 33 FT E FR SW COR SEC 26 T 15 R 1E SL MER N 59.5 FT E 189.75 FT S 59.5 FT W 189.75 FT TO BEG 0.28 AC 4814-941,943 5741-2488 6583-1124 7430-2643 9004-2884 8912-6106	CRAVENS, SCOTT & TAMIRA L, JT	3397 S 2700 E	SALT LAKE CITY UT	84109	3385 S 2700 E
16263530070000	BEG 33 FT E & 189 FT N FR SW COR SEC 26 T 15 R 1E SL MER E 124 FT N 73 FT W 124 FT S 75 FT TO BEG, EXCEPT THE S 10 FT THEREOF. 0.19 AC. M OR L 4000-160 5011-573 5094-664 5146-640 6273-1105 5510-2505 5726-1194 5726-1196 6252-2107 8324-2211	ENGELSMAN, CHRIS	1473 E VALLEY RIDGE DR	SANDY UT	84093	3409 S 2700 E
16263530080000	BEG 33 FT E & 114 FT N FR SW COR SEC 26 T 15 R 1E SL MER E 121.5 FT N 76 FT W 121.5 FT S 73 FT TO BEG 0.21 AC M OR L 4786-1162 5284-0283 5634-1782 6726-1999 6726-2001 7730-1601 8606-6106	RIGBY, DAVID W &	3417 S 2700 E	SALT LAKE CITY UT	84109	3417 S 2700 E
16263530090000	COM 33 FT E & 33 FT N FR SW COR SEC 26 T 15 R 1E SL MER E 240 FT N 81 FT W 240 FT S 81 FT TO BEG 0.44 AC	CORP OF PRESIDING BISHOP OF CH	50 E NORTHTEMPLE ST	SALT LAKE CITY UT	84150	3423 S 2700 E
16263530160000	COM 33 FT N & 273 FT E FR SW COR SEC 26 T 15 R 1E SL MER E 65 FT N 100 FT W 15 FT N 131 FT W 50 FT S 231 FT TO BEG 0.3 AC 6732-1408	GUBLER, JOHN H & LISA M.	223 W 11TH ST	UPLAND CA	91786	2745 E EVERGREEN AVE
16263530240000	BEG 157 FT E & 114 FT N FR SW COR SEC 26 T 15 R 1E SL MER E 118 FT N 76 FT W 118.5 FT S 78 FT E 2.5 FT TO BEG 0.2 AC 498-417 5235-0454	RIGBY, DAVID W &	3415 S 2700 E	SALT LAKE CITY UT	84109	3415 S 2700 E
16263530280000	BEG 33 FT N & 338 FT E FR SW COR SEC 26 T 15 R 1E SL MER E 59 FT N 104.5 FT W 11 FT N 42.5 FT W 63 FT S 9.47 FT E 15 FT S 100 FT TO BEG 0.2 AC 6225-2275 6405-1011	MIZUTA, RICK R &	2751 E EVERGREEN AVE	SALT LAKE CITY UT	84109	2751 E EVERGREEN AVE
16263530280000	BEG 33 FT N & 397 FT E FR SW COR SEC 26 T 15 R 1E SL MER E 59 FT N 147 FT W 70 FT S 42.5 FT E 11 FT S 104.5 FT TO BEG 0.21 AC 5418-790, 781 5504-189 6225-2275 6405-1011 6574-1767 7433-1244 8215-2689 8526-3386	NEVE, CHARLES M, JR &	2763 E EVERGREEN AVE	SALT LAKE CITY UT	84109	2763 E EVERGREEN AVE
16263530320000	T 15 R 1E SL MER S 89'58" E 124 FT; N 0'01'39" W 65 FT; S 89'58" E 116 FT; S 90'13" W 74 FT; N 89'58" W 118.5 FT; S 90'13" E 11 FT; N 89'58" W 121.5 FT; N 0'01'39" W 10 FT TO BEG 0.23 AC 8370-6221	HEATON, BRIGHAM &	3413 S 2700 E	SALT LAKE CITY UT	84109	3413 S 2700 E
16263560100000	LOT 1 ELIZABETH HEIGHTS 6177-0192 6381-2680	MARKS, JOHN D & LESLIE S.	2775 E EVERGREEN AVE	SALT LAKE CITY UT	84109	2775 E EVERGREEN AVE

Parcel	Legal Description	Owner Name	Owner Address	Owner City, State	Owner Zip	Property Address
16263560110000	LOT 2 ELIZABETH HEIGHTS	MAHMOOD, LEAH M	2785 E EVERGREEN AVE	SALT LAKE CITY UT	84109	2785 E EVERGREEN AVE
16263560120000	COM 627 FT E OF THE SW COR SEC 26, T.1S, R.1E, S.1M, N.14S FT. E 53 FT, S 145 FT, W 51 FT TO BEG, LESS STREET, 0.12 AC 3022-3446	LAMB, MILLENT P	2795 E EVERGREEN AVE	SALT LAKE CITY UT	84109	2795 E EVERGREEN AVE
16263560220000	BEG S 89'50" E 815 FT FR SW COR SEC 26, T.1S, R.1E, S.1M, N. 0'02" W, 145'018" FT. E 2.5 FT, S 0'02" E 145'079" FT, N 80'09" W 2.5 FT TO BEG, LESS STREET, 0.006 AC M OR L, 7156-653	JENSEN, KEVIN D	2803 E EVERGREEN AVE	SALT LAKE CITY UT	84109	2803 E EVERGREEN AVE
16263560230000	BEG E 817.5 FT FR SW COR SEC 26, T.1S, R.1E, S.1M, N. 145 FT, W 83.5 FT, S 145 FT TO BEG, LESS STREET, 0.24 AC M OR L, 5854-1065 8131-0940 7153-0853 7202-1363 8318-4042 7231-2724 7483-0048 8544-3071	GRAY, C GERALD	2805 E EVERGREEN AVE	SALT LAKE CITY UT	84109	2805 E EVERGREEN AVE
16263560240000	LOT 1, TAGEE SUB, 7231-2724 7483-0048 8544-3071 8390-0220 8501-4038	CLINE, MICHELE M, TR	2801 E EVERGREEN AVE	SALT LAKE CITY UT	84109	2801 E EVERGREEN AVE
16263560250000	LOT 2, TAGEE SUB, 7231-2724 7483-0048 8544-3071	JENSEN, KEVIN D	2803 E EVERGREEN AVE	SALT LAKE CITY UT	84109	2803 E EVERGREEN AVE
16263560260000	BEG E 990 FT FR SW COR SEC 26, T.1S, R.1E, S.1M, N.115.6 FT, W 80 FT, S 112.5 FT, E 90 FT TO BEG, ALSO BEG E 990 FT & N. 112.5 FT FR SW COR 80 SEC 26, W 80 FT, N 17.5 FT, E 80 FT, S 17.5 FT TO BEG, LESS STREET, 0.18 AC M OR L, 7423-1919	VOS, DIANA K, TR	2835 E EVERGREEN AVE	SALT LAKE CITY UT	84109	2835 E EVERGREEN AVE
16271010110000	LOT 1, JOHNSONS SUB NO 2, 5832-2822, 2824, 6387, 2148 7214-0811 7827-2837, 2840	DANGERFIELD, JACK P (TR)	2760 S YUMA CIR	SALT LAKE CITY UT	84109	2760 S YUMA CIR
16271010120000	LOT 2, JOHNSONS SUB NO 2, ALSO BEG SW COR SD LOT 3, N 81'00" E 34.88 FT, S 09'00" E 78.19 FT, S 70'08'05" W 35.31 FT, N 09'04 81 FT TO BEG, 7488-1150 7841-2070	FORSYTH, TROY &	2762 S YUMA CIR	SALT LAKE CITY UT	84109	2762 S YUMA CIR
16271010150000	LOT 3, JOHNSONS NO 2, EXCEPT BEG SW COR LOT 3, SD SUB, N 81'00" E 34.88 FT, S 09'00" E 78.19 FT, S 70'08'05" W 35.31 FT, N 09'04 81 FT TO BEG, 7488-1150 7841-2070	COLLETTI, KRISTINE	2788 S YUMA CIR	SALT LAKE CITY UT	84109	2788 S YUMA CIR
16271010180000	LOT 4, JOHNSONS NO 2, EXCEPT BEG SW COR LOT 3, SD SUB, N 81'00" E 34.88 FT, S 09'00" E 78.19 FT, S 70'08'05" W 35.31 FT, N 09'04 81 FT TO BEG, 7488-1150 7841-2070	BANK OF UTAH, TR	711 S MAIN ST	SALT LAKE CITY UT	84111	2772 S YUMA CIR
16271020010000	LOT 13, JOHNSONS SUB NO 2, 7324-0713 8872-3058 8012-6386	BABBITT, MICHAEL, & FRANDSEN, MATTHEW T &	2761 S YUMA CIR 2070 E VIMONT AVE	SALT LAKE CITY UT SALT LAKE CITY UT	84109 84109	2761 S YUMA CIR 2070 E VIMONT AVE
16271020020000	LOT 14, JOHNSONS SUB #2, 4581-652 5204-017 6018-0711 7231-2140	CARTER, JAY D &	2760 S 2090 E	SALT LAKE CITY UT	84109	2760 S 2090 E
16271020030000	COM AT SE COR LOT 18, JOHNSONS SUB NO 2, SWLY ALG S LINE SD LOT TO SW COR LOT 15 SD SUB N 7'42'50" W 58 FT ELY TO PT 50 FT N FR BEG S 50 FT TO BEG 7413-1272 7465-205	BRIMLEY, THEKLA E, TR	2770 S 2100 E	SALT LAKE CITY UT	84109	2770 S 2100 E
16271020040000	N 50 FT OF LOTS 10 & 11, JOHNSONS SUB NO 2, 5888-2923	TIMMERMAN, TIM	2773 S YUMA CIR	SALT LAKE CITY UT	84109	2773 S YUMA CIR
16271020050000	LOT 12, JOHNSONS SUB NO 2, 6823-0480 6535-789 5835-4801 6230-2745	MEDINA, ALFRED	2777 S YUMA CIR	SALT LAKE CITY UT	84109	2777 S YUMA CIR
16271020060000	LOT 11, JOHNSONS SUB #2, EXCEPT THE N 50 FT THEREOF, 4657-090, 4857-003, 5082-338 5294-1129 5784-2044 8182-0903 6590-0724 6805-0472 7193-1194	KILLPACK, JHANNA K	2747 E 2850 S	SALT LAKE CITY UT	84109	2790 S YUMA CIR
16271020070000	LOT 10, JOHNSONS SUB NO 2 EXCEPT THE N 50 FT THEREOF, 4139-0458 6588, 2322 6626-2723, 2724 6530-80	BURBANK, GDORGIANA L &	2765 S 2100 E	SALT LAKE CITY UT	84109	2765 S 2100 E
16271030010000	COM 828.75 FT E FR NW COR SEC 27, T.1S, R.1E, S.1M, N.104.74 FT M OR L TO E LINE OF STREET, S 65 FT E 104.74 FT TO BEG 0.19 AC 5518-2141	JACOBS, ALANA	2771 S 2100 E	SALT LAKE CITY UT	84109	2771 S 2100 E
16271030020000	COM 828.75 FT E & 65 FT S FR NW COR SEC 27, T.1S, R.1E, S.1M, N.104.74 FT M OR L TO E LINE OF STREET, S 65 FT E 104.74 FT N W 104.74 FT M OR L TO E LINE OF STREET, 9.65 FT E 104.74 FT N 65 FT TO BEG 0.19 AC 6558-2447 0610-2318	THOMPSON, CHRISTOPHER C &	1101 E OLD DAIRY RD	SANDY UT	84094	2103 E CLAYBOURNE AVE
16271030030000	BEG 828.75 FT E & 130 FT S FR THE NW COR OF SEC 27, T.1S, R.1E, S.1M, N.104.74 FT, S 78 FT, E 104.74 FT, N 76 FT TO BEG, 0.18 AC 3987-4023 5853-0871 5809-1877	EVERILL, DALE W & MILDRED W	2121 E CLAYBOURNE AVE	SALT LAKE CITY UT	84109	2121 E CLAYBOURNE AVE
16271030050000	COM 1089.75 FT E FR NW COR SEC 27, T.1S, R.1E, S.1M, N.128.5 FT, W 120 FT, N 15'65" W 131 FT, E 159 FT TO BEG, 0.40 W 131 FT M OR L TO BEG 0.28 AC	LENK, ALFRED R & FANNIE D	3536 S CRESTWOOD DR	SALT LAKE CITY UT	84109	2770 S CONNOR ST
16271030060000	COM 1245.75 FT E FR NW COR SEC 27, T.1S, R.1E, S.1M, N.128.5 FT, W 120 FT, N 15'65" W 131 FT, E 159 FT TO BEG, 0.40 AC, 3823-276	SUZUKI, TAKAKO M, TR	2782 S CONNOR ST	SALT LAKE CITY UT	84109	2782 S CONNOR ST
16271030070000	BEG E 1245.75 FT M OR L & E 208.6 FT M OR L OF NW COR SEC 27, T.1S, R.1E, S.1M, N.90 FT, W 120 FT, S 90 FT, E 120 FT TO					

Parcel	Legal Description	Owner Name	Owner Address	Owner City, State	Owner Zip	Property Address
162271030100000	BEG 0.22 AC. 4236-219 5119-0922 5091-10488 7266-4115 7266-0417 7302-2459 7375-2543 BEG 828.75 FT E & FR NW COR OF SEC 27, T. 1S, R. 1E, SLM, S 85 FT, E 106 FT, N 85 FT, W 106 FT TO BEG. 0.21 AC 5787-4830	MADSEN, DAVID D & MICHELLE;	2111 E CLAYBOURNE AVE	SALT LAKE CITY UT	84109	2111 E CLAYBOURNE AVE
162271030110000	801-3246 7506-2220 8448-572 8898-9013 BEG 828.75 FT E & 85 FT S FR NW COR OF SEC 27, T. 1S, R. 1E, SLM, E 106 FT, S 121 FT, W 106 FT, N 121 FT TO BEG. 0.29 AC 5561-0413 5787-4830 6013-2946	NOE, MICHAEL J &	2107 E CLAYBOURNE AVE	SALT LAKE CITY UT	84109	2107 E CLAYBOURNE AVE
162271040220000	COM 24 RDS S FR NW COR SEC 27 T 1S R 1E SLM S 138.45 FT E 148.6 FT N 140.63 FT N 89°54' W 148.6 FT TO BEG. 0.49 AC BEG 535.45 FT S & 33 FT E FR NW COR SEC 27, T. 1S, R. 1E, S L M, S 80 FT, E 115.6 FT, N 60 FT, W 115.6 FT TO BEG. 0.19 AC 4174-0403 5318-1704	HOWELLS, JAMES M. & NOONYENE	2809 S 2000 E	SALT LAKE CITY UT	84109	2809 S 2000 E
162271040300000	COM 24 RDS S FR NW COR SEC 27 T 1S R 1E SLM S 138.45 FT E 148.6 FT N 140.63 FT N 89°54' W 148.6 FT TO BEG. 0.49 AC BEG 535.45 FT S & 33 FT E FR NW COR SEC 27, T. 1S, R. 1E, S L M, S 80 FT, E 115.6 FT, N 60 FT, W 115.6 FT TO BEG. 0.19 AC 4174-0403 5318-1704	SEELY, ADELINE K	2592 S ELIZABETH ST # 4	SALT LAKE CITY UT	84106	2007 E ATKIN AVE
162271040080000	LOT 5, JOHNSON'S SUB NO 2 8224-2102 LOT 6, JOHNSON SUB #2, EXCEPT S. 1 FT THEREOF, 3195-324 4590-0605 5732-1157 5738-569 5738-0570 5141-1298 5767-1844	BROWN, KENNETH & COMLEY, CHARLES H.; ET AL	2776 S YUMA CIR 308 N ALTA ST	SALT LAKE CITY UT SALT LAKE CITY UT	84109 84103	2776 S YUMA CIR 2780 S YUMA CIR
162271040120000	5657-2294 6545-2901 6545-2908 7178-1221 BEG AT NE COR LOT 8 JOHNSON'S SUB NO 2 S 13°23'50" E 55.83 FT S 43°10' E 94.78 FT N 89°58' W 98 FT N 57°15'30" E 61.96 FT N 11°21'57" E 66.07 FT ELY 55 FT TO BEG 5111-1314 6586-2219	MURDOCK, KEVIN &	2788 S YUMA CIR	SALT LAKE CITY UT	84109	2788 S YUMA CIR
162271040150000	COM AT NW COR LOT 8, JOHNSON'S SUB, NO 2, S 13°23'50" E 55.83 FT, S 43°10' E 94.78 FT, S 89°58' E 72.50 FT, N 205 FT M OR L TO STY LINE OF STREET; SWLY ALG SD STREET 110.819 FT TO BEG. 657.42507 8801-4607 8808-4828-4829	DUFFEY, JOE S; TR	2792 S YUMA CIR	SALT LAKE CITY UT	84109	2792 S YUMA CIR
162271040160000	S 1 FT OF LOT 9, JOHNSON'S SUB NO 2 4832-0887 BEG 801.17 FT E & 256 FT S FR NW COR SEC 27, T. 1S, R. 1E, S L M, E 79.58 FT, S 206 FT, W 79.58 FT, N 206 FT TO BEG. 0.38 AC, 4818-1449, 1450, 5071-1461, 882, 5075-5122 5083-0887 5426-5274 5487-1772 6575-1836	DUFFEY, JOE S & HARRIETT B MENZEL, BRITNEY M	2792 S YUMA CIR 2100 E CLAYBOURNE AVE	SALT LAKE CITY UT SALT LAKE CITY UT	84109 84109	2792 S YUMA CIR 2100 E CLAYBOURNE AVE
162271040180000	COM 880.75 FT E & 256 FT S FR NW COR SEC 27 T 1S R 1E SLM R E 50 FT, S 206 FT, W 50 FT, N 206 FT, TO BEG. 0.24 AC. 7015-1388 8342-8002 8342-8006	MANSELL, DOUGLAS L &	2106 E CLAYBOURNE AVE	SALT LAKE CITY UT	84109	2106 E CLAYBOURNE AVE
162271040190000	BEG 984.75 FT E & 256 FT S FR NW COR SEC 27, T. 1S, R. 1E, S L M, S 206 FT, W 54 FT, N 206 FT, E 54 FT TO BEG. 0.26 AC 4754-0441 5329-0948 5983-2693 6192-1015 8821-0481	HORNVIK, GALINA R	2114 E CLAYBOURNE AVE	SALT LAKE CITY UT	84109	2114 E CLAYBOURNE AVE
162271040200000	COM 1034.75 FT E & 256 FT S FR NW COR SEC 27 T 1S R 1E S L MER W 50 FT S 206 FT E 50 FT N 206 FT TO BEG. 0.23 AC 6540-2042 6540-2044	NIX, E SCOTT	2118 E CLAYBOURNE AVE	SALT LAKE CITY UT	84109	2118 E CLAYBOURNE AVE
162271040210000	COM 1088.75 FT E & 256 FT S FR NW COR SEC 27 T 1S R 1E S L MER W 54 FT S 103 FT E 54 FT N 103 FT TO BEG. 0.13 AC 5869-0078 5904-2896	WESTOVER, KERRY L &	2120 E CLAYBOURNE AVE	SALT LAKE CITY UT	84109	2120 E CLAYBOURNE AVE
162271040220000	BEG 1246.67 FT E & 256 FT S & 157.92 FT W FR NW COR SEC 27, T. 1S, R. 1E, S L M, S 103 FT, W 54 FT, N 103 FT, E 54 FT TO BEG. 0.13 AC 4451-0708 5888-0078 5900-2898	WESTOVER, KERRY L &	2120 E CLAYBOURNE AVE	SALT LAKE CITY UT	84109	2120 E CLAYBOURNE AVE
162271040230000	BEG 1140.25 FT E & 256 FT S FR NW COR SEC 27, T. 1S, R. 1E, S L M, S 103 FT, W 51.5 FT, N 103 FT, E 51.5 FT TO BEG. 0.12 AC, M OR L 4828-1374 TO 1376 4828-1377 5745-1140 5784-1276 8790-0650 8116-1292	SWANSON, SCOTT D	2122 E CLAYBOURNE AVE	SALT LAKE CITY UT	84109	2122 E CLAYBOURNE AVE
162271040240000	COM 1246.75 FT E & 256 FT S FR NW COR OF SEC 27 T 1S R 1E S L MER S 103 FT W 105.5 FT N 103 FT E 105.5 FT TO BEG. 0.25 AC 5281-0087 5412-0418 5526-1443 5589-2985	MARSHALL, DIANE	2800 S CONNOR ST	SALT LAKE CITY UT	84109	2800 S CONNOR ST
162271040250000	COM 24 RDS S & 148.6 FT E FR NW COR SEC 27 T 1S R 1E S L S 89°54' E 103.07 FT S 88.01 FT W 103.07 FT N 88.01 FT TO BEG. 0.18 AC	HATHENBRUCK, EARL W &	2025 E ATKIN AVE	SALT LAKE CITY UT	84109	2025 E ATKIN AVE
162271040260000	COM 24 RDS S & 251.67 FT E FR NW COR SEC 27, T. 1S, R. 1E, S L M, S 89°54' E 80 FT, S 88.01 FT, W 80 FT, N 88.01 FT TO BEG. 0.12 AC 3864-0051, 4008-0327 6583-1139 8250-7292 8387-1818	CARRION, MARILYN R	2035 E ATKIN AVE	SALT LAKE CITY UT	84109	2035 E ATKIN AVE

Parcel	Legal Description	Owner Name	Owner Address	Owner City, State	Owner Zip	Property Address
18271040270000	COM 24 RD 8 & 8 89°54' E 331.67 FT FR NW COR SEC 27 T 18 R 1E SL MER S 89°54' E 84.15 FT S 9° E 67.18 FT W 14.84 FT S 0.83 FT W 80 FT N 88.01 FT TO BEG 0.13 AC	BARTHOLOMEW, EARL &	2045 E ATKIN AVE	SALT LAKE CITY UT	84109	2045 E ATKIN AVE
18271040280000	COM 595.45 FT S & S 89°54' E 348.6 FT FR NW COR SEC 27 T 18 R 1E SL MER E 103.07 FT N 132.82 FT W 103.07 FT S 132.82 FT TO BEG 0.32 AC	HATHENBRUCK, ALTA P & EARL W.	2025 E ATKIN AVE	SALT LAKE CITY UT	84109	2025 E ATKIN AVE
18271040290000	COM 595.45 FT S & S 89°54' E 251.67 FT FR NW COR SEC 27 T 18 R 1E SL MER S 89°54' E 80 FT N 132.82 FT N 89°54' W 80 FT S 132.82 FT TO BEG 0.24 AC 8250-2286 8250-2290	CARRION, MARILYN	2035 E ATKIN AVE	SALT LAKE CITY UT	84109	2035 E ATKIN AVE
18271040300000	COM 595.45 FT S & S 89°54' E 331.67 FT FR NW COR SEC 27 T 18 R 1E SL MER S 89°54' E 80 FT N 132.82 FT N 89°54' W 80 FT S 132.82 FT TO BEG 0.24 AC	BARTHOLOMEW, EARL &	2045 E ATKIN AVE	SALT LAKE CITY UT	84109	2045 E ATKIN AVE
18271040310000	COM 595.45 FT S & S 89°54' E 477.4 FT FR NW COR SEC 27 T 18 R 1E SL MER N 89°54' W 65 FT N 132.82 FT E 65 FT S 132.82 FT TO BEG 0.19 AC 8250-2464 8250-0331 8917-0201 9941-2310	LOCHER, BRAD N & BRIAN D. TC	8558 TOP OF THE WORLD CIR	COTTONWOOD HTS UT	84121	2047 49 E ATKIN AVE
18271040320000	BEG 585.45 FT S & S 89°54' E 553.49 FT FR NW COR SEC 27 T 18 R 1E SL MER N 89°54' W 70.09 FT N 132.82 FT S 89°54' E 75.09 FT S 132.82 FT TO BEG 0.23 AC M OR L 4713-1388 4528-1443 4586-0957 5844-2459 6101-0853 0854 6101-0658 7887-1893 1841-8272-789	SPERRY, EDMUND T & MARJORIE.	2055 E ATKIN AVE	SALT LAKE CITY UT	84109	2055 E ATKIN AVE
18271040330000	COM 620.2 FT S & S 89°54' E 628.89 FT FR NW COR SEC 27 T 18 R 1E SL M, N 158.2 FT, N 89°54' W 75.5 FT, S 158.2 FT, S 89°54' E 75.5 FT TO BEG LESS STREET 0.23 AC M OR L 4502, 585 4522-6588 8778-2021 8993-2020	CLAPP, JEFFREY, ET AL	1571 E MICHIGAN AVE	SALT LAKE CITY UT	84105	2065-67 E ATKIN AVE
18271040340000	COM 620.2 FT S & S 89°54' E 708.49 FT FR NW COR SEC 27 T 18 R 1E SL MER N 89°54' W 70.5 FT, N 158.2 FT S 89°54' E 79.5 FT S 158.2 FT TO BEG LESS STREET 0.24 AC	SCHUEPLER, CHARLES R.	2077 E ATKIN AVE	SALT LAKE CITY UT	84109	2077 E ATKIN AVE
18271040350000	BEG 620.2 FT S & S 89°54' E 708.49 FT FR NW COR SEC 27 T 18 R 1E SL M, S 89°54' E 86 FT, N 158.2 FT, N 89°54' W 85 FT, S 158.2 FT TO BEG LESS STREET 0.28 AC	CHAPMAN, DAVID F & CHARLEEN A	2085 E ATKIN AVE	SALT LAKE CITY UT	84109	2085 E ATKIN AVE
18271040360000	BEG 620.2 FT S & S 89°54' E 739.49 FT FR NW COR SEC 27 T 18 R 1E SL M, S 89°54' E 80 FT, N 158.2 FT, N 89°54' W 80 FT, S 158.2 FT TO BEG 0.28 AC	EGBERT, ARCHIE O & MARY A	2095 E ATKIN AVE	SALT LAKE CITY UT	84109	2095 E ATKIN AVE
18271040370000	COM 620.2 FT S & S 89°54' E 873.49 FT FR NW COR SEC 27 T 18 R 1E SL MER S 89°54' E 70 FT N 158.2 FT N 89°54' W 70 FT S 158.2 FT TO BEG 0.28 AC 7055-2078	MCDONALD, GLORIA S. TR	2103 E ATKIN AVE	SALT LAKE CITY UT	84109	2103 E ATKIN AVE
18271040380000	BEG 620.2 FT S & S 89°54' E 943.49 FT FR NW COR SEC 27 T 18 R 1E SL MER S 89°54' E 70 FT N 108.75 FT N 89°54' W 5 FT N 51.45 FT N 89°54' W 65 FT S 158.2 FT TO BEG LESS STREET.	MADSEN, MARK	2111 E ATKIN AVE	SALT LAKE CITY UT	84109	2111 E ATKIN AVE
18271040390000	0.21 AC 4708-0077 0878 0679 4708-0080 8381-5739 8850-4203 BEG 620.2 FT S & S 89°54' E 1013.49 FT FR NW COR SEC 27 T 18 R 1E SL MER S 89°54' E 85.18 FT N 158.2 FT N 89°54' W 80.18 FT S 51.45 FT S 89°54' E 9 FT S 108.75 FT TO BEG LESS STREET 0.31 AC 4828-0574 5379-0184	HAWES, LEONARD C & MICHELLE M	2121 E ATKIN AVE	SALT LAKE CITY UT	84109	2121 E ATKIN AVE
18271040400000	BEG ON W/LINE OF COMMON STREET 1248.87 FT E & 1395 FT S FR NW COR SEC 27 T 18 R 1E, S 1 L M, S 89°54' W 157.92 FT, N 103 FT, E 157.92 FT TO BEG 0.37 AC. 4878-548 5282-0500 5404-1779	BAILEY, DAVID A & DEBORAH H.	2806 S CONNOR ST	SALT LAKE CITY UT	84109	2806 S CONNOR ST
18271040410000	COM 524.5 FT S & S 89°54' E 1098.67 FT FR NW COR SEC 27 T 18 R 1E SL MER N 89.5 FT S 89°54' E 148 FT S 82.5 FT N 89°54' W 148 FT TO BEG 0.24 AC	PARTENHEIMER, PAUL D &	2822 S CONNOR ST	SALT LAKE CITY UT	84109	2822 S CONNOR ST
18271040420000	BEG 620.2 FT S & S 89°54' E 1098.67 FT FR NW COR SEC 27 T 18 R 1E SL M, S 89°54' E 148 FT, N 95.7 FT, N 89°54' W 148 FT, S 95.7 FT TO BEG 0.24 AC 4444-0211 8087-2818	DEBIRK, JOHN &	2359 E FISHER LN	SALT LAKE CITY UT	84109	2131 E ATKIN AVE
18271040430000	6153-0435 8577-2388 8578-2890 6830-2212 8834-2331 8858-42 LOT 7, JOHNSONS SUB #2, ALSO BEG 1 FT N FR SW COR LOT 8, SO SUB E 9 FT, N 54°15'07" E 81.95 FT, S 11°21'57" W 83.24 FT TO BEG. 4878-0234 8804-2217 8804-2218 0845-439 6831-442	ZABRISKIE, MICHAEL O	2784 S YUMA CIR	SALT LAKE CITY UT	84109	2784 S YUMA CIR

Parcel	Legal Description	Owner Name	Owner Address	Owner City, State	Owner Zip	Property Address
16271050040000	8631-2448 BEG 48 RD5 8 FR NW COR SEC 27 T 1S R 1E SL MER 1 98 2 FT S 90'W 85 66 FT S 89'30"W 211.8 FT N 80 89 FT TO BEG, LESS 93 STREET, 0.34 AC, 474747074 6105-2253 6264-1251 8517-1190 701-0-100 8347-1081 8385-1299 8406-7814 8698-3411	SAWYER, RODNEY K &	2859 S 2000 E	SALT LAKE CITY UT	84109	2859 S 2000 E
16271050060000	BEG 620 2 FT S FR NW COR OF SEC 27, T 1S, R 1E, S L M, 8 89' 54' E, 108 35 FT, S 171.8 FT, N 89'54" W, 108 35 FT, N 171.8 FT TO BEG, LESS STREET, 0.46 AC 5213-0848 5232-0771 5232-0171 6402-1093 8496-0238 8603-2890	WATTS, HOWARD III &	2843 S 2000 E	SALT LAKE CITY UT	84109	2843 S 2000 E
16271050080000	BEG 620 2 FT S 8, 188 35 FT E & S 22 95 FT FR NW COR SEC 27, T 1S, R 1E, S L M, 8 89'54" E 50 FT, S 148 85 FT, N 89' 54" W, 50 FT, N 148 85 FT TO BEG, LESS STREET 0.17 AC 5925-2087, 5223-171, 5213-048, 6031-1696, 9035-1118 6023-2700	BETOURNAY, DUANE E &	2022 E ATKIN AVE	SALT LAKE CITY UT	84109	2020 E ATKIN AVE
16271050090000	BEG 620 2 FT S & 218 35 FT E & 22 95 FT S FR NW COR OF SEC 27, T 1S, R 1E, S L M, 8 89'54" E 50 FT, S 148 85 FT, N 89'54" W 50 FT, N 148 85 FT TO BEG, LESS STREET 0.17 AC 5213-049, 5203-171, 5925-2087, 6031-1696, 9035-1118 6023-2701 6231-0281 8400-8889	CARR, GEORGE	2030 E ATKIN AVE	SALT LAKE CITY UT	84109	2030 E ATKIN AVE
16271050100000	LOT 1, LEE WAY SUB, LESS & EXCEPT BEG NE COR LOT 1, LEE WAY SUB, S 20'28"10" W, 28.41 FT TO LEE WAY CIR, WLY ALG A 50 FT RADIUS CURVE TO L, 29.15 FT, N 12°57'50" W, 23.42 FT, S 89°56'10" E, 43.15 FT TO BEG, 6020-2586 7153-1866	PARKER, JOHN L &	2029 E LEE WAY CIR	SALT LAKE CITY UT	84109	2029 E LEE WAY CIR
16271050130000	LOT 4, LEE WAY AMENDED & EXTENDED, 849-8-0333	PHILLIPS, TAMARA K &	6660 S AQUA VISTA CV	COTTONWOOD HTS UT	84121	2035-2037 E LEE WAY CIR
16271050140000	LOT 5A, LEE WAY AMENDED AND EXTENDED	WILLOW HEIGHTS LLC	4815 S WAINEA WY	HOLLADAY UT	84117	2038 E ATKIN AVE
16271050150000	LOT 5B, LEE WAY AMENDED AND EXTENDED	XIAO, LI &	2040 E ATKIN AVE	SALT LAKE CITY UT	84109	2040 E ATKIN AVE
16271060010000	LOT 1, ROWLANDS, 4028-573 8181-284 8408-0578 6585-2687 7483-1359	HACKETT, BRENT R &	2050 E ATKIN AVE	SALT LAKE CITY UT	84109	2050 E ATKIN AVE
16271060020000	LOT 2, ROWLANDS, 5513-112 5513-0113 5860-0437 5901-1137 6501-2644	CHRISTENSEN, LYNNWOOD M &	2072 E ATKIN AVE	SALT LAKE CITY UT	84109	2060 E ATKIN AVE
16271060030000	COM 820, 2 FT S & S 89'54" E 568 35 FT FR NW COR SEC 27 T 1S R 1E SL MER 8 89'54" E, 100 FT S 171.8 FT N 89'54" W, 100 FT N 171.8 FT TO BEG, LESS STREET 0.34 AC 5457-0236 5980-0435 5801-1138	CHRISTENSEN, LYNNWOOD M &	2072 E ATKIN AVE	SALT LAKE CITY UT	84109	2072 E ATKIN AVE
16271060050000	COM 820, 2 FT S & S 89'54" E 828 2 FT FR NW COR SEC 27 T 1S R 1E SL MER 8 89'54" E 80 FT S 171.8 FT N 89'54" W 80 FT N 171.8 FT TO BEG, 0.32 AC	BROWN, MELVIN J. & DOLORES, H.	2100 E ATKIN AVE	SALT LAKE CITY UT	84109	2100 E ATKIN AVE
16271060060000	BEG 620 2 FT S & S 89'54" E 908 2 FT FR NW COR SEC 27 T 1S R 1E SL MER 8 89'54" E 80 FT S 171.8 FT N 89'54" W 80 FT N 171.8 FT TO BEG, LESS STREET, 0.27 AC M OR L, 4985-402 5289-0077 5308-1174 5408-0280 5413-0778 5833-8988	LANTZ, WYANNE L & DEBORAH D.	2108 E ATKIN AVE	SALT LAKE CITY UT	84109	2108 E ATKIN AVE
16271060070000	COM 844 95 FT S & S 89'54" E 988 2 FT FR NW COR SEC 27 T 1S R 1E SL MER 8 89'54" E 84.15 FT S 147.05 FT N 89'54" W 84.15 FT, N 147.05 FT TO BEG, 0.28 AC, 6583-1138 8378-3522	HAMILTON, STEPHEN C &	2118 E ATKIN AVE	SALT LAKE CITY UT	84109	2118 E ATKIN AVE
16271060080000	LOT 2, LEE WAY SUB 4573-0716 5764-0428 6782-1880 8426-1374 7383-0222 7788-1180	GLAUSER, MARY J. TR	PO BOX 9402	SALT LAKE CITY UT	84109	2041-43 E LEE WAY CIR
16271060100000	LOT 3, LEE WAY SUB 4573-0716 5764-0428 6782-1880 8426-1374 7383-0222 7788-1180	GLAUSER, MARY J. TR	PO BOX 9402	SALT LAKE CITY UT	84109	2045-47 E LEE WAY CIR
16271060120000	BEG 8 0'4"05" E 1057 FT & N 89'30" E 33 FT FR NW COR SEC 27, T 1S, R 1E, S L M, N 0'4"05" W 100 FT, N 89'30" E 105 85 FT, S 0'4"05" E, 100 FT, S 89'30" W, 105 85 FT TO BEG 0.24 AC, 4350-0315 6105-2254	COLE, ROBERT B. TR	2891 S 2000 E	SALT LAKE CITY UT	84109	2885 S 2000 E
16271060130000	BEG 8 0'4"05" E 1057 FT & N 89'30" E 33 FT FR NW COR SEC 27, T 1S, R 1E, S L M, N 89'30" E 105 85 FT, N 0'4"05" W 100 FT, N 89'30" E 120.4 FT, S 7'09"15" E 218.48 FT, W 88.20 FT, N 10.2 FT, S 89'45" W, 185.2 FT, N 0'4"05" W, 110.03 FT TO BEG, 0.91 AC, 4350-0315 6105-2254	COLE, ROBERT B. TR	2891 S 2000 E	SALT LAKE CITY UT	84109	2891 S 2000 E
16271060150000	BEG 188 52 FT S OF THE NW COR OF SEC 27, T 1S, R 1E, S L M,	COLE, ROBERT B. TR	2891 S 2000 E	SALT LAKE CITY UT	84109	2775 S CONNOR ST # COM

Parcel	Legal Description	Owner Name	Owner Address	Owner City, State	Owner Zip	Property Address
16271060160000	LOT 1, WHITE CIRCLE 4823-0609 629-1-2167 7244-2455 7649-1005 4650-0146 6105-2296 N 80°45' E 188.3 FT, S 10.2 FT, W TO BEG, 0.02 AC, 4390-315	TOONE, SHAWN P	2905 S 2000 E	SALT LAKE CITY UT	84109	2905 S 2000 E
16271060170000	LOT 2, WHITE CIRCLE 4652-0799 5661-1614	BRUNSON, NICHOLAS	2911 S 2000 E	SALT LAKE CITY UT	84109	2911 S 2000 E
16271060180000	LOT 3 WHITE CIRCLE 6137-4038 6201-6155	LEONHARDT, DENNIS H & NEFF, DONALD K & NATALIE E	2019 E WHITE CIR 2021 E WHITE CIR	SALT LAKE CITY UT	84109	2019 E WHITE CIR 2021 E WHITE CIR
16271060190000	LOT 4 WHITE CIRCLE 4794-1290 5696-2596	NESSBITT, RONALD W & MOORE, GLENN M & CALDER, SCOTT E, JR, ET AL	2037 E WHITE CIR 2043 E WHITE CIR 1435 E TOMAHAWK DR	SALT LAKE CITY UT	84109	2037 E WHITE CIR 2043 E WHITE CIR 2039 E WHITE CIR
16271060200000	LOT 5, WHITE CIRCLE 4877-0689 5686-1485 5684-2755 7078-1908 LOT 6, WHITE CIRCLE 4081-0002 8685-6745 LOT 7, WHITE CIRCLE 6158-0207 5663-1771, 6166-0819 6302-2083 9760-1121	WOOD, BRUCE M & LEEANN W (JT)	2925 S WHITE CIR	SALT LAKE CITY UT	84109	2925 S WHITE CIR
16271060230000	LOT 8 WHITE CIRCLE & COM AT SE COR SD LOT 8 N 10°30'30"W 134.84 FT N 43°54'30" E 16.87 FT M OR L S 146.83 FT M OR L TO PT N 89°50'30" E 16 FT FR BEG S 89°50'30" W 16 FT TO BEG 5383-1500	WOOLLEY, BONNIE J	2931 S WHITE CIR	SALT LAKE CITY UT	84109	2931 S WHITE CIR
16271060240000	LOT 9 WHITE CIRCLE & COM AT NE COR SD LOT N 89°56'30" E 16 FT M OR L TO FENCE LINE SLY ALG SD FENCE 71.16 FT S 89°56'30" W 12 FT N 10°30'30" W 71.16 FT TO BEG 6783-2030	WEST, ARNOLD J, ET AL	1210 LINDA DR	ARROYO GRANDE CA	93420	2140-2142 E ATKIN AVE
16271060250000	BEG 844.89 FT S & S 89°54' E 1150.07 FT FR NW COR SEC 27 T 15 R 1E SL MER S 89°54' E 96 FT S 73.525 FT N 89°54' W 86 FT N 73.525 FT TO BEG 0.17 AC 4892-0103, 5698-246, 252 5698-0258 8408-5388	COLE, ROBERT B, TR	2891 S 2000 E	SALT LAKE CITY UT	84109	2895 S 2000 E
16271060400000	BEG S 0°04'05" E 997.0 FT & N 89°30' E 30 FT FR NW COR SEC 27 T1S, R1E, SLM, N 89°30' E 228.25 FT, N 7°09'15" W 12.17 FT, S 88°54' W 224.72 FT TO E LINE OF 2000 E STREET, S 0° 04'05" E 13.73 FT TO BEG, 0.07 AC 4389-233, 5314-873, 869, 871, 975, 5603-2896 6105-2257	BRYAN, JULIE A	2910 S CONNOR ST	SALT LAKE CITY UT	84109	2910 S CONNOR ST
16271060410000	BEG S 89°57'15" E 24.3 FT & S 0°12'45" E 174.83 FT & S 0°13'45" E 1278.880 FT & S 89°31'44" W 1403.977 FT & N 0°04'23" W 188 FT & N 89°15' W 24.75 FT FR N 1/4 COR OF SEC 27, T1S, R1E, SLM, N 89°15' W 218.786 FT, N 0°09'18" W 110 FT, S 89°15' E 218.87 FT, S 0°04' E 110 FT TO BEG, 0.55 AC M OR L 5715-1102 7450-1261 7628-374	MCKAY, ROBERT R, TR ET AL	2942 S CONNOR ST	SALT LAKE CITY UT	84109	2942 S CONNOR ST
16271060430000	BEG S 89°57'15" E 24.3 FT & S 0°12'45" E 174.83 FT & S 0°13'45" E 1278.880 FT & S 89°31'44" W 1403.977 FT & N 0°04'23" W 188 FT & N 89°15' W 24.75 FT FR N 1/4 COR OF SEC 27, T1S, R1E, SLM, N 89°15' W 218.786 FT, S 0°09'18" E 194 FT, S 89°15' E 218.87 FT, N 0°04' W 194 FT TO BEG, 0.98 AC 5715-1104	CHERRY, PHILLIP S	131 W 500 S, PMB 155	BOUNTIFUL UT	84010	2854 S CONNOR ST
16271060450000	BEG 620.2 FT S & S 89°54' E 1246.667 FT & 88.27 FT S, FR NW COR OF SEC 27, T1S, R1E, SLM, S 73.525 FT, N 89°54' W 82 FT, N 73.525 FT, S 89°54' E 82 FT TO BEG, 0.14 AC	GRANDVIEW CONNOR ASSOCIATES LC	90 S 400 W # 200	SALT LAKE CITY UT	84101	2870 S CONNOR ST
16271060460000	BEG S 0°04'05" E 824 FT & N 89°30' E 478.5 FT & N 9° W 118.8 FT & S 89°54' E 294 FT FR NW COR OF SEC 27, T1S, R1E, SL M, S 89°54' E 478.9 FT M OR L TO W LINE OF CONNOR STREET, S 0°14' E ALG SD W LINE 358.58 FT, N 89°15' W 218.87 FT, N 89°10'03" W 267.41 FT, N 0°44'45" E 338.96 FT TO BEG, 3.89 AC M OR L 5757-1089 5606-1177 5407-0272 6147-2787 6160-1738 8320-3558	WINKEL RENTALS LLC	PO BOX 651586	SALT LAKE CITY UT	84165	2080 E ATKIN AVE
16271060470000	BEG S 620.2 FT & S 89°54' E 668.35 FT FR NW COR SEC 27, T 1S, R1E, SLM, S 89°54' E 80 FT, S 171.8 FT, N 89°54' W 80 FT, N 171.8 FT TO BEG, ALSO BEG S 620.2 FT & S 89°54' E 746.35 FT FR SD NW COR SEC 27, S 89°54' E 770.89 FT, S 171.8 FT, N 89°54' W 78.85 FT, N 171.8 FT TO BEG, LE55 ST 0.54 AC, 1406-0314 1431-0339 5323-0171 6206-0811 6303-2252 8667-0127	KENNINGTON, KENDELL R &	3029 S 1800 E	SALT LAKE CITY UT	84108	2128 E ATKIN AVE

Parcel	Legal Description	Owner Name	Owner Address	Owner City, State	Owner Zip	Property Address
1627107020000	UNIT 1, EDGE MOUNT HOMES CONDOMN 1/23 INT 6347-2377	REES, VIRGINIA P	2032 E SIERRA VIEW CIR	SALT LAKE CITY UT	84109	2032 E SIERRA VIEW CIR
1627107030000	UNIT 2, EDGE MOUNT HOMES CONDOMN 1/23 INT 6341-0131	GILSON, D. TR	2034 E SIERRA VIEW CIR	SALT LAKE CITY UT	84109	2034 E SIERRA VIEW CIR
1627107040000	UNIT 3, EDGE MOUNT HOMES CONDOMN 1/23 INT 8066-2504	HOLT, J MICHAEL &	2036 E SIERRA VIEW CIR	SALT LAKE CITY UT	84109	2036 E SIERRA VIEW CIR
1627107050000	UNIT 4, EDGE MOUNT HOMES CONDOMN 1/23 INT 5619-0001 6222-2460	CURTIN, CATHERINE C, TR	2042 E SIERRA VIEW CIR	SALT LAKE CITY UT	84109	2042 E SIERRA VIEW CIR
1627107060000	UNIT 5, EDGE MOUNT HOMES CONDOMN 1/23 INT 5983-2385	BENNING, JODIE L	2050 E SIERRA VIEW CIR	SALT LAKE CITY UT	84109	2050 E SIERRA VIEW CIR
1627107070000	UNIT 6, EDGE MOUNT HOMES CONDOMN 1/23 INT 5878-2065 7262-2394	ELIASON, SIDNEY H JR &	2056 E SIERRA VIEW CIR	SALT LAKE CITY UT	84109	2056 E SIERRA VIEW CIR
1627107080000	UNIT 7, EDGE MOUNT HOMES CONDOMN 1/23 INT 5611-2111 5809-5475	HOLBROOK, ELDON G &	2064 E SIERRA VIEW CIR	SALT LAKE CITY UT	84109	2064 E SIERRA VIEW CIR
1627107090000	UNIT 8, EDGE MOUNT HOMES CONDOMN 1/23 INT 6230-0088	BOGDEN, MARJORIE W, TR	2072 E SIERRA VIEW CIR	SALT LAKE CITY UT	84109	2072 E SIERRA VIEW CIR
1627107100000	UNIT 9, EDGE MOUNT HOMES CONDOMN 1/23 INT 5618-1296	RIEKHOFF, F TEMPEL &	2074 E SIERRA VIEW CIR	SALT LAKE CITY UT	84109	2074 E SIERRA VIEW CIR
1627107110000	UNIT 10, EDGE MOUNT HOMES CONDOMN 1/23 INT 5630-0146 6112-1825	HANSEN, GEORGE A &	2078 SIERRA VIEW CIR # 10	SALT LAKE CITY UT	84109	2078 E SIERRA VIEW CIR
1627107120000	UNIT 11, EDGE MOUNT HOMES CONDOMN 1/23 INT 6114-0159	THOMAS, CAROL C &	2078 E SIERRA VIEW CIR	SALT LAKE CITY UT	84109	2078 E SIERRA VIEW CIR
1627107130000	UNIT 12, EDGE MOUNT HOMES CONDOMN 1/23 INT 6113-2087 6007-078	JOHNSON, CYNTHIA K	2080 E SIERRA VIEW CIR	SALT LAKE CITY UT	84109	2080 E SIERRA VIEW CIR
1627107140000	UNIT 13, EDGE MOUNT HOMES CONDOMN 1/23 INT 5740-2096 7618-1811	CARTER, ROBERTA	2082 E SIERRA VIEW CIR	SALT LAKE CITY UT	84109	2082 E SIERRA VIEW CIR
1627107150000	UNIT 14, EDGE MOUNT HOMES CONDOMN 1/23 INT 5836-0036 6686-2521	NICHOLSON, ANGUS I & MARY C.	2084 E SIERRA VIEW CIR	SALT LAKE CITY UT	84109	2084 E SIERRA VIEW CIR
1627107160000	UNIT 15, EDGE MOUNT HOMES CONDOMN 1/23 INT 5762-1459	DAY, ELIZABETH A S, TR	2086 E SIERRA VIEW CIR	SALT LAKE CITY UT	84109	2086 E SIERRA VIEW CIR
1627107170000	UNIT 16, EDGE MOUNT HOMES CONDOMN 1/23 INT 5985-2026	DANIGER, THOMAS J &	2088 E SIERRA VIEW CIR	SALT LAKE CITY UT	84109	2088 E SIERRA VIEW CIR
1627107180000	UNIT 17, EDGE MOUNT HOMES CONDOMN 1/23 INT 5929-0119	FELT, DIANA D	2090 E SIERRA VIEW CIR	SALT LAKE CITY UT	84109	2090 E SIERRA VIEW CIR
1627107190000	UNIT 18, EDGE MOUNT HOMES CONDOMN 1/23 INT 5618-0001	SPIDELL, JANET H	2079 E SIERRA VIEW CIR	SALT LAKE CITY UT	84109	2079 E SIERRA VIEW CIR
1627107200000	UNIT 19, EDGE MOUNT HOMES CONDOMN 1/23 INT 6081-2439 8678-2282	WALKER, M RICHARD &	2075 E SIERRA VIEW CIR	SALT LAKE CITY UT	84109	2075 E SIERRA VIEW CIR
1627107210000	UNIT 20, EDGE MOUNT HOMES CONDOMN 1/23 INT 6198-1300 7733-2855	MAHONEY, ALLYN R &	2061 E SIERRA VIEW CIR	SALT LAKE CITY UT	84109	2061 E SIERRA VIEW CIR
1627107220000	UNIT 21, EDGE MOUNT HOMES CONDOMN 1/23 INT 6275-1483 7498-0404	PARRISH, MARGARET A	2055 E SIERRA VIEW CIR	SALT LAKE CITY UT	84109	2055 E SIERRA VIEW CIR
1627107230000	UNIT 22, EDGE MOUNT HOMES CONDOMN 1/23 INT 5739-1088 8331-7734	SMOOT, MARGARET	2047 E SIERRA VIEW CIR	SALT LAKE CITY UT	84109	2047 E SIERRA VIEW CIR
1627107240000	UNIT 23, EDGE MOUNT HOMES CONDOMN 1/23 INT 5678-2946	BEYER, MELBA E (TR)	2045 E SIERRA VIEW CIR	SALT LAKE CITY UT	84109	2045 E SIERRA VIEW CIR
16271080020000	UNIT 24, EDGE MOUNT HOMES CONDO PH 2 1/46 INT 6147 2787	WHITNEY, BEVERLY C &	2067 E SIERRA RIDGE CT	SALT LAKE CITY UT	84109	2067 E SIERRA RIDGE CT
16271080030000	UNIT 25, EDGE MOUNT HOMES CONDO PH 2 1/46 INT 6147 2787	WILLIS, GEORGE T &	2069 E SIERRA RIDGE CT	SALT LAKE CITY UT	84109	2069 E SIERRA RIDGE CT
16271080040000	UNIT 26, EDGE MOUNT HOMES CONDO PH 2 1/46 INT 6147 2787	JOHNSON, S C & FAYE H, TRS	2077 E SIERRA RIDGE CT	SALT LAKE CITY UT	84109	2077 E SIERRA RIDGE CT
16271080050000	UNIT 27, EDGE MOUNT HOMES CONDO PH 2 1/46 INT 6147 2787	GADDIS, CALVIN P. TR	2079 E SIERRA RIDGE CT	SALT LAKE CITY UT	84109	2079 E SIERRA RIDGE CT
16271080060000	UNIT 28, EDGE MOUNT HOMES CONDO PH 2 1/46 INT 6147 2787	JORGENSEN, JOYCE M. TR	2087 E SIERRA RIDGE CT	SALT LAKE CITY UT	84109	2087 E SIERRA RIDGE CT
16271080070000	UNIT 29, EDGE MOUNT HOMES CONDO PH 2 1/46 INT 6147 2787	BROWN, CAROLYN S	2089 E SIERRA RIDGE CT	SALT LAKE CITY UT	84109	2089 E SIERRA RIDGE CT
16271080080000	UNIT 30, EDGE MOUNT HOMES CONDO PH 2 1/46 INT 6147 2787	REULING, NANCY S	2093 E SIERRA RIDGE CT	SALT LAKE CITY UT	84109	2093 E SIERRA RIDGE CT

Parcel	Legal Description	Owner Name	Owner Address	Owner City, State	Owner Zip	Property Address
162710809090000	UNIT LOT 31, EDGE MOUNT HOMES CONDO PH 2 1/46 INT 6141-2787	ZINIK, DONA &	2097 E SIERRA RIDGE CT	SALT LAKE CITY UT	84109	2097 E SIERRA RIDGE CT
162710801000000	UNIT 32, EDGE MOUNT HOMES CONDO PH 2 1/46 INT 6141-2787	SMITH, EDWARD F &	2105 E SIERRA RIDGE CT	SALT LAKE CITY UT	84109	2105 E SIERRA RIDGE CT
162710801100000	UNIT 33, EDGE MOUNT HOMES CONDO PH 2 1/46 INT 6141-2787	CHYTRAU, RONALD E &	2107 E SIERRA RIDGE CT	SALT LAKE CITY UT	84109	2107 E SIERRA RIDGE CT
162710801200000	UNIT 34, EDGE MOUNT HOMES CONDO PH 2 1/46 INT 6141-2787	WILSON, BILLIE J ET AL	2108 E SIERRA RIDGE CT	SALT LAKE CITY UT	84109	2108 E SIERRA RIDGE CT
162710801300000	UNIT 35, EDGE MOUNT HOMES CONDO PH 2 1/46 INT 6141-2787	CRUS, JOAN B &	2106 E SIERRA RIDGE CT	SALT LAKE CITY UT	84109	2106 E SIERRA RIDGE CT
162710801400000	UNIT 36, EDGE MOUNT HOMES CONDO PH 2 1/46 INT 6141-2787	WEINSHENKER, NED M &	2088 E SIERRA RIDGE CT	SALT LAKE CITY UT	84109	2088 E SIERRA RIDGE CT
162710801500000	UNIT 37, EDGE MOUNT HOMES CONDO PH 2 1/46 INT 6141-2787	MAACK, BETTY M, TR	2086 E SIERRA RIDGE CT	SALT LAKE CITY UT	84109	2086 E SIERRA RIDGE CT
162710801600000	UNIT 38, EDGE MOUNT HOMES CONDO PH 2 1/46 INT 6141-2787	HIGGINS, A LAWRENCE, TR ET AL	2078 E SIERRA RIDGE CT	SALT LAKE CITY UT	84109	2078 E SIERRA RIDGE CT
162710801700000	UNIT 39, EDGE MOUNT HOMES CONDO PH 2 1/46 INT 6141-2787	BRENNAN, PAUL & CLARA, TRS	2076 E SIERRA RIDGE CT	SALT LAKE CITY UT	84109	2076 E SIERRA RIDGE CT
162710801800000	UNIT 40, EDGE MOUNT HOMES CONDO PH 2 1/46 INT 6141-2787	PETERSEN, CAROL B, TR	2068 E SIERRA RIDGE CT	SALT LAKE CITY UT	84109	2068 E SIERRA RIDGE CT
162710801900000	UNIT 41, EDGE MOUNT HOMES CONDO PH 2 1/46 INT 6141-2787	BILLINGS, MARJORIE A	2066 E SIERRA RIDGE CT	SALT LAKE CITY UT	84109	2066 E SIERRA RIDGE CT
162710802000000	UNIT 42, EDGE MOUNT HOMES CONDO PH 2 1/46 INT 6141-2787	COLEMAN, CLAIR F & KAYE M,	2928 S SIERRA POINT PL	SALT LAKE CITY UT	84109	2928 S SIERRA POINT PL
162710802100000	UNIT 43, EDGE MOUNT HOMES CONDO PH 2 1/46 INT 6141-2787	CHRISTIANSEN, ALFRED &	299 S MAIN ST	SALT LAKE CITY UT	84111	2930 S SIERRA POINT PL
162710802200000	UNIT 44, EDGE MOUNT HOMES CONDO PH 2 1/46 INT 6141-2787	SIEMORE, CLAUDIA, TR	2932 S SIERRA POINT PL	SALT LAKE CITY UT	84109	2932 S SIERRA POINT PL
162710802300000	UNIT 45, EDGE MOUNT HOMES CONDO PH 2 1/46 INT 6141-2787	FLOOR, EMANUEL A &	2936 S SIERRA POINT PL	SALT LAKE CITY UT	84109	2936 S SIERRA POINT PL
162710802400000	UNIT 46, EDGE MOUNT HOMES CONDO PH 2 1/46 INT 6141-2787	STEVENS, BARBARA R, TR	2938 S SIERRA POINT PL	SALT LAKE CITY UT	84109	2938 S SIERRA POINT PL
162712800100000	BLDG A, APT 1, ASPEN VILLAGE CONDOM TOWNHOUSES 7,0922% INT.	ROBINS, KATHLEEN &	2233 E STILLMAN LN	SALT LAKE CITY UT	84109	2777 S CONNOR ST
162712800200000	BLDG A APT 2, ASPEN VILLAGE CONDOM TOWNHOUSES 7,0922% PER CENT INT.	SCOTT, BONNIE J	2779 S CONNOR ST	SALT LAKE CITY UT	84109	2779 S CONNOR ST
162712800300000	BLDG B, APT 3, ASPEN VILLAGE CONDOM TOWNHOUSES 7,0922% INT.	SNARR, HARRIET C, TR	2769 S CONNOR ST	SALT LAKE CITY UT	84109	2769 S CONNOR ST
162712800400000	BLDG B APT 4, ASPEN VILLAGE CONDOM TOWNHOUSES 7,0922% INT.	MECHAM, REBECCA L	2771 S CONNOR ST	SALT LAKE CITY UT	84109	2771 S CONNOR ST
162712800500000	BLDG C, APT 5, ASPEN VILLAGE CONDOM TOWNHOUSES 7,0922% INT.	BROWNING, G MERILYN	2761 S CONNOR ST	SALT LAKE CITY UT	84109	2761 S CONNOR ST
162712800600000	BLDG C APT 6, ASPEN VILLAGE CONDOM TOWNHOUSES 7,0922% INT.	MILLER, NORMA T, JT ET AL	2763 S CONNOR ST	SALT LAKE CITY UT	84109	2763 S CONNOR ST
162712800700000	BLDG D, APT 7, ASPEN VILLAGE CONDOM TOWNHOUSES 7,0922% INT.	SHEPHERD, STEVEN K	2753 S CONNOR ST	SALT LAKE CITY UT	84109	2753 S CONNOR ST
162712800800000	BLDG D APT 8, ASPEN VILLAGE CONDOM TOWNHOUSES 7,0922% PER CENT INT.	FIRST INTERSTATE BANK OF UTAH	PO BOX 30169	SALT LAKE CITY UT	84130	2755 S CONNOR ST
162712800900000	BLDG E, APT 9, ASPEN VILLAGE CONDOM TOWNHOUSES 7,0922% PER CENT INT.	GALLEGOS, FEDERICA M	2179 E CLAYBOURNE AVE	SALT LAKE CITY UT	84109	2179 E CLAYBOURNE AVE
162712801000000	BLDG E, APT 10, ASPEN VILLAGE CONDOM TOWNHOUSES 7,0922% PER CENT INT.	TEEL, CRAIG D	2181 E CLAYBOURNE AVE	SALT LAKE CITY UT	84109	2181 E CLAYBOURNE AVE
162712801100000	BLDG F, APT 11, ASPEN VILLAGE CONDOM TOWNHOUSES 7,0922% PER CENT INT.	DROUBAY, NANCY V	2171 E CLAYBOURNE AVE	SALT LAKE CITY UT	84109	2171 E CLAYBOURNE AVE
162712801200000	BLDG G, APT 12, ASPEN VILLAGE CONDOM TOWNHOUSES 7,0922% PER CENT INT.	DIX, FRANK A &	1630 E 2450 S UNIT 237	SALT LAKE CITY UT	84790	2173 E CLAYBOURNE AVE
162712801300000	BLDG G, APT 13, ASPEN VILLAGE CONDOM TOWNHOUSES 7,0922% PER CENT INT.	MAJAN, DEE	2165 E CLAYBOURNE AVE	SALT LAKE CITY UT	84109	2165 E CLAYBOURNE AVE
162712801400000	BLDG G, APT 14, ASPEN VILLAGE CONDOM TOWNHOUSES 7,0922% PER CENT INT.	SMITH, JOHN R &	2130 WEBSTER DR	SALT LAKE CITY UT	84050	2167 E CLAYBOURNE AVE
162712700100000	COM 1661 FT E & 8 ROS N FR NW COR SEC 27 T 16 R 1E 16 MER E 64 FT S 293 S FT TO N LINE OF CLAYBOURNE AVE W 94 FT N 256 S FT TO BEG 0 S AC	ANDERSON, DOROTHY	2175 E CLAYBOURNE AVE	SALT LAKE CITY UT	84109	2175 E CLAYBOURNE AVE

Parcel	Legal Description	Owner Name	Owner Address	Owner City, State	Owner Zip	Property Address
16271270020000	BEG 1045 FT E & 8 ROS N FR NW COR SEC 27 T 15 R 1E SL MER E W 4 FT S 2367 FT TO N LINE OF CLAYBOURNE AVE W 84 FT N 259.7 FT TO BEG 0.5 AC	GROVES, ARDELIA L & TAMARA K	2185 E CLAYBOURNE AVE	SALT LAKE CITY UT	84109	2185 E CLAYBOURNE AVE
16271270030000	COM 78.5 ROS E & 6 ROS N & 433.75 FT E FR NW COR SEC 27 T 15 R 1E SL MER E 64 FT S 15.73 ROS W 84 FT N 15.73 ROS TO BEG 0.5 AC 8110-0877 8128-2865 8943-8207	POTTER, RODNEY D &	2197 E CLAYBOURNE AVE	SALT LAKE CITY UT	84109	2197 E CLAYBOURNE AVE
16271270050000	BEG 0.5 AC 8110-0877 8128-2865 8943-8207 L.M. E 70 FT N 125 FT W 70 FT S 125 FT TO BEG 0.2 AC 4045-0451 5885-2891	MCCLANAHAN, SHAWNNA & LISA;	2207 E CLAYBOURNE AVE	SALT LAKE CITY UT	84109	2207 E CLAYBOURNE AVE
16271280010000	COM 10.43 ROS S & 859 FT W FR N 1/4 COR SEC 27 T 15 R 1E SL MER W 83 FT M OR L TO VENDOR CIRCLE N 81.85 FT NLY ALG CURVE TO RIGHT 58.65 FT S 89.5116' E 50.59 FT S 120 FT M OR L TO BEG 0.18 AC 5891-2348 5893-2420	THOMAS, T YVONNE	2219 E CLAYBOURNE AVE	SALT LAKE CITY UT	84109	2219 E CLAYBOURNE AVE
16271280020000	COM 10.43 ROS S & 859 FT W FR N 1/4 COR OF SEC 27 T 15 R 1E SL MER N 120 FT M OR L E 84 FT S 120 FT M OR L W 84 FT TO BEG 0.23 AC	WITHERS, MAX C & MARGENE C;	2241 E CLAYBOURNE AVE	SALT LAKE CITY UT	84109	2241 E CLAYBOURNE AVE
16271280030000	COM 8.83 ROS S & 575 FT W FR N 1/4 COR SEC 27 T 15 R 1E SL MER E 77 FT N 180.55 FT W 77 FT S 190.55 FT TO BEG 0.35 AC 7010-1022 7838-2717 2718 7838-2718	PAULSON, TERI L	2245 E CLAYBOURNE AVE	SALT LAKE CITY UT	84109	2245 E CLAYBOURNE AVE
16271280040000	COM 4.83 ROS S & 421 FT W FR N 1/4 COR SEC 27 T 15 R 1E SL MER W 77 FT N 15.73 ROS E 77 FT S 15.73 ROS TO BEG 0.48 AC 5883-2483 6184-1712 7887-1287 8656-7745	MCALLISTER, CHARLES J &	2251 E CLAYBOURNE AVE	SALT LAKE CITY UT	84109	2251 E CLAYBOURNE AVE
16271280050000	COM W 6.5 FT S & 0'00" E 148.78 FT & N 89'48" W 414.78 FT & N 80' FT FR N 1/4 COR SEC 27 T 15 R 1E SL MER N 150 FT S 44'44'20" E 140.441 FT S 7'0" E 50 FT S 43.301 FT W 147.15 FT TO BEG 0.28 AC 5388-0245 5538-0811 5558-0524 5714-1910 8978-2334 7616-1000 8400-4588 8726-8448	PAULSON, KERRIN &	2788 S CLAYBOURNE CIR	SALT LAKE CITY UT	84109	2788 S CLAYBOURNE CIR
16271280060000	BEG 6.5 FT W 8 S 0'00" E 148.78 FT & N 89'48" W 414.78 FT FR N 1/4 COR SEC 27 T 15 R 1E SL M N 80 FT S 60.51 FT N 89'48" W 147.15 FT TO BEG 0.2 AC 3755-3459	RUSSO, VIRGINIA A	2774 S CLAYBOURNE CIR	SALT LAKE CITY UT	84109	2774 S CLAYBOURNE CIR
16271290010000	BEG 6.5 FT W 8 S 0'00" E 148.78 FT & N 89'48" W 414.78 FT & N 80' W 61.03 FT FR N 1/4 COR SEC 27 T 15 R 1E SL MER N 0'00" W 131.55 FT S 88'59'00" W 22.375 FT S 44'44'54'2" W 108.886 FT S 75' W 50 FT S 43.301 FT E 147.5 FT TO BEG 0.28 AC 4803-1482 5778-0214 5970-0814	KASTELER, DAVID R &	2767 S CLAYBOURNE CIR	SALT LAKE CITY UT	84109	2767 S CLAYBOURNE CIR
16271290020000	BEG 7.38 FT W FR N 1/4 COR SEC 27 T 15 R 1E S L M; N 0' 18'01" E 45.22 FT W 52.88 FT S 0'00" E 130 FT N 37'00" 21' E 81.94 FT N 7'93'17" E 19.85 FT TO BEG 0.115 AC 4637-1289 5301-0891 8188-0860 6726-2334 2336	TROUSE, NANCY M	2760 S 2300 E	SALT LAKE CITY UT	84109	2760 S 2300 E
16271290030000	COM 6.5 FT W 8 S 0'00" E 148.78 FT & N 89'48" W 414.78 FT FR N 1/4 COR SEC 27 T 15 R 1E SL MER N 0'00" W 61.03 FT W 147.5 FT S 88'48" E ALG 2780 SOUTH STREET 147.607 FT TO BEG 0.2 AC	SULAEU, DANIEL M &	5307 CAT CLAW CT	NAPERVILLE IL	60564	2775 S CLAYBOURNE CIR
16271300010000	COM 78.5 ROS E & 11.83 ROS S FR NW COR SEC 27 T 15 R 1E SL MER E 145 FT S 100 FT W 145 FT N 100 FT TO BEG 0.33 AC 7878-0085	SUTHERLAND, MARTHA; TR	8223 S LONGVIEW DR	MURRAY UT	84107	2785 S CONNOR ST
16271300020000	COM 78.5 ROS E & 296.645 FT S FR NW COR SEC 27 T 15 R 1E SL MER S 72.86 FT E 145 FT N 72.86 FT W 145 FT TO BEG 0.24 AC 7850-0447 8308-7611	BURDETT, BENJAMIN &	2803 S CONNOR ST	SALT LAKE CITY UT	84109	2803 S CONNOR ST
16271300030000	BEG 78.5 ROS E & 369.5 FT S FR NW COR SEC 27 T 15 R 1E SL MER S 82.5 FT E 10 ROS N 92.5 FT W 10 ROS TO BEG 0.35 AC 5893-1354 1253 8821-3608 8821-3822	MATONIS-AVERS, SUSAN	174 N ALTA ST	SALT LAKE CITY UT	84103	2809 S CONNOR ST
16271300040000	COM 482 FT S & 1164 FT W FR N 1/4 COR SEC 27 T 15 R 1E SL MER S 50 FT W 93 FT S 15 FT W 96 FT M OR L TO E LINE OF CONNOR ST N 65 FT E 188 FT M OR L TO BEG 0.23 AC 5435-0014 7581 9184 7885-1918	COLLINS, JOHN T	2823 S CONNOR ST	SALT LAKE CITY UT	84109	2823 S CONNOR ST

Parcel	Legal Description	Owner Name	Owner Address	Owner City, State	Owner Zip	Property Address
16271300050000	COM 602 FT S & 1257 FT WFR N 1/4 COR SEC 27 T 19 R 1E SL MER W 96 FT M OR L N 75 FT E 96 FT M OR L 8 75 FT TO BEG 0 16 AC 6391-1139 5301-1141 5515-1227 6374-1103 9512-0940 7269-1752 THRU 1760 7386-1792 7921-2885	WALKER, ALYSSA A &	2825 S CONNOR ST	SALT LAKE CITY UT	84109	2825 S CONNOR ST
16271300060000	COM 140.25 FT E & 11.93 ROS S FR NW COR SEC 27 T 19 R 1E SL MER E 99 FT S 103.95 FT W 2 FT S 161.5 FT W 71 FT N 62.5 FT W 20 FT N 172.66 FT TO BEG 0.52 AC 5377-6555 5673-0181 5663-0204 6646-1020 8302-3166	HENDRIX, KENT A & SUZANNA B.	2180 E CLAYBOURNE AVE	SALT LAKE CITY UT	84109	2180 E CLAYBOURNE AVE
16271300070000	BEG 1532.25 FT E & 11.93 ROS S FR NW COR SEC 27 T 19 R 1E SL MER E 174.6 FT S 285.15 FT W 178.5 FT N 161.15 FT E 2 FT N 103.65 FT TO BEG 1.07 AC 5337-1362 7266-1515	BLACK, DURANT C & THELMA E.	2198 E CLAYBOURNE AVE	SALT LAKE CITY UT	84109	2198 E CLAYBOURNE AVE
16271300080000	COM 103.5 RD S & 11.93 RD S FR NW COR SEC 27 T 19 R 1E SL MER E 6 RD S 16.07 RD W 5 RD N 14.07 RD TO BEG 0.9 AC 6464-1028 6668-1522 6686-1504 6900-0079	STOKER, WARREN L & ROBERTA J.	2200 E CLAYBOURNE AVE	SALT LAKE CITY UT	84109	2200 E CLAYBOURNE AVE
16271300170000	BEG 2172.75 FT E & 11.93 ROS S FR NW COR SEC 27 T 19 R 1E SL MER E 56 FT S 265.155 FT W 56 FT N 265.155 FT TO BEG 0.94 AC 103.65 FT E 54 FT N 130 FT W 54 FT TO BEG 0.17 AC	FORSTER, ROSE M	40 W 2950 S	SOUTH SALT LAKE UT	84115	2254 E CLAYBOURNE AVE
16271300180000	BEG 2229.75 FT E & 11.93 ROS S FR NW COR SEC 27 T 19 R 1E SL MER S 130 FT E 54 FT N 130 FT W 54 FT TO BEG 0.17 AC 4990-0420 5542-1540 5986-1702 6721-0878 7543-2280 8306-1801	MOTLEY, MARY L	2258 E CLAYBOURNE AVE	SALT LAKE CITY UT	84109	2258 E CLAYBOURNE AVE
16271300210000	COM ON S LINE OF 2780 S ST W 8.5 FT & S 0'0" E 189.26 FT & N 89'48" W 185 FT FR N 1/4 COR SEC 27 T 19 R 1E SL MER S 0'0" E 236.151 FT W 40.28 FT N 6'0" W 237.73 FT M OR L TO SD STREET S 88'48" E 65.247 FT TO BEG 0.29 AC 6131-2560 6756-1078	ALLEN, WILLIAM B & PAULA E.	2278 E CLAYBOURNE AVE	SALT LAKE CITY UT	84109	2278 E CLAYBOURNE AVE
16271300230000	BEG 2229.75 FT E & 336.845 FT S FR NW COR OF SEC 27 T 19 R 1E S L M S 135.155 FT E 75 FT N 135.155 FT W 75 FT TO BEG 0.23 AC 3862-203 5240-1202 6426-0437 6476-2460	SEFANDONAKIS, JIM G &	2866 S QUAIL ESTATES WY	SALT LAKE CITY UT	84106	2818 S 2300 E
16271300240000	COM 2304.75 FT E & 328.845 FT S FR NW COR OF SEC 27 T 19 R 1E S L M E 71.48 FT S 21'09" W E 114.38 FT E 231.0 FT S 27.23 FT W 345.31 FT N 135.155 FT TO BEG 0.44 AC 3862-203 5240-1202 6426-0437 6476-2460	MALLONEE, GREGORY L &	2818 S 2300 E	SALT LAKE CITY UT	84109	2818 S 2300 E
16271300250000	COM 602 FT S & 1184 FT W FR NE COR OF NW 1/4 SEC 27 T 19 R 1E SL MER W 93 FT M OR L N 90 FT E 93 FT M OR L S 90 FT TO BEG 0.19 AC	LECKIE, LEONARD J &	2157 E ATKIN AVE	SALT LAKE CITY UT	84109	2157 E ATKIN AVE
16271300270000	BEG S 0'0" E 802 FT E W 946 FT FR NE COR OF NW 1/4 SEC 27 T 19 R 1E S L M W 80 FT N 140 FT E 80 FT S 140 FT TO BEG 0.28 AC 4431-901, 4882-1298 5202-0454 5313-0086 5501-2092 5534-2883 5540-0229 5889-2370 5982-1596 6146-1870 7407-1308 8223-0130	DAVIS, USAL & PHILLIP J.	2189 E ATKIN AVE	SALT LAKE CITY UT	84109	2189 E ATKIN AVE
16271300280000	COM 602 FT S & 879 FT W FR N 1/4 COR SEC 27 T 19 R 1E SL MER W 70 FT N 140 FT E 70 FT S 140 FT TO BEG 0.22 AC 7154-2519	BARNHISEL, RANDY & MELISSA. JT	2193 E ATKIN AVE	SALT LAKE CITY UT	84109	2193 E ATKIN AVE
16271300290000	COM 482 FT S & 811.5 FT W FR N 1/4 COR OF SEC 27 T 19 R 1E S L M S 140 FT W 67.5 FT N 140 FT E 67.5 FT TO BEG 0.21 AC 8386-3265 8407-7544 8410-7904 8654-4572 8897-2985 8018-1883	SMITH, STEWART B &	2201 E ATKIN AVE	SALT LAKE CITY UT	84109	2201 E ATKIN AVE
16271300300000	COM 482 FT S & 744 FT W FR N 1/4 COR SEC 27 T 19 R 1E SL MER S 140 FT W 67.5 FT N 140 FT E 67.5 FT TO BEG 0.21 AC	BAXTER, IOLA. TR	2209 E ATKIN AVE	SALT LAKE CITY UT	84109	2209 E ATKIN AVE
16271300310000	COM 482 FT S & 678.5 FT W FR N 1/4 COR OF SEC 27 T 19 R 1E S L M S 140 FT W 67.5 FT N 140 FT E 67.5 FT TO BEG 0.21 AC	ROLAND, STEPHEN C &	8707 MALIBU DR	RENO NV	89508	2215 E ATKIN AVE
16271300320000	COM 482 FT S & 698 FT W FR N 1/4 COR OF SEC 27 T 19 R 1E SL MER W 67.5 FT S 140 FT E 67.5 FT N 140 FT TO BEG 0.21 AC 5475-0763 6077-0698 8249-2519 8432-1431 8433-1432	STAGNARO-SUGERMAN, KAREN M &	2219 E ATKIN AVE	SALT LAKE CITY UT	84109	2219 E ATKIN AVE
16271300330000	BEG 482 FT S & 540 FT W OF NE COR OF NW 1/4 OF SEC 27 T 19 R 1E S L M S 140 FT W 62.25 FT N 140 FT E 62.25 FT TO BEG 0.2 AC M OR L 4492-0482 5847-1864 8151-1251 8151-1252 6277-2598	CALKINS, DONNA L. TR	2231 E ATKIN AVE	SALT LAKE CITY UT	84109	2231 E ATKIN AVE
16271300340000	COM 482 FT S & 461.25 FT W OF THE NE COR OF THE NW 1/4 OF	WHITMORE, ROBERT S &	2239 E ATKIN AVE	SALT LAKE CITY UT	84109	2239 E ATKIN AVE

Parcel	Legal Description	Owner Name	Owner Address	Owner City, State	Owner Zip	Property Address
16271300350000	SEC 27, T 1S, R 1E, S 140 FT, S 140 FT, W 87.75 FT, N 140 FT, E 87.75 FT TO BEG, 0.28 AC, M OR L 4462-5442	RICHARDSON, LESLIE &	2247 E ATKIN AVE	SALT LAKE CITY UT	84109	2247 E ATKIN AVE
16271300350000	BEG 462 FT S & 408 FT W OF NE COR OF NW 1/4 SEC 27, T 1S, R 1E, S 140 FT, W 50 FT, N 140 FT, E 50 FT TO BEG, 0.18 AC, 4080-353, 3839, 4778-594, 4916-0146, 5445-0283, 5807-2117, 6088-0985, 6142-0015, 7224-0135, 0138, 7567-1097, 8273-4610, 8440-3498, 8581-1021, 8687-4445, 8788-4574, 8821-6759					
16271300360000	BEG 462 FT S & 339 FT W FR N 1/4 COR SEC 27, T 1S, R 1E, S 140 FT, W 70 FT, N 140 FT, E 70 FT TO BEG, 0.22 AC, 5903-0114, 9102-5199, 9102-5201	HALLS, NATHAN &	2261 E ATKIN AVE	SALT LAKE CITY UT	84109	2281 E ATKIN AVE
16271300370000	COM 462 FT S & 274 FT W FR NE COR OF NW 1/4 OF SEC 27, T 1S, R 1E, S 140 FT, W 65 FT, N 140 FT, E 65 FT TO BEG, 0.20 AC, 3812-0469, 6270-1278, 6283-1884, 6479-1545	CASTANEDA, JESUS A	2289 E ATKIN AVE	SALT LAKE CITY UT	84109	2289 E ATKIN AVE
16271300380000	COM 532 FT S & 134 FT W FR NE COR OF NW 1/4 SEC 27, T 1S, R 1E, S 140 FT, W 40 FT, S 70 FT, E 40 FT, N 70 FT TO BEG, 0.22 AC, 5561-1805	RICE, PAUL D	789 S 1100 E	SALT LAKE CITY UT	84102	2275-81 E ATKIN AVE
16271300390000	COM 6.5 FT W & 9'0" E & 188.28 FT FR N 1/4 COR SEC 27, T 1S, R 1E, S 140 FT, W 65 FT, N 140 FT, E 65 FT TO BEG, 0.20 AC, 3812-0469, 6270-1278, 6283-1884, 6479-1545	BOND, FRANCIS E JR &	2394 E LINCOLN LN	HOLLADAY UT	84124	2784 S 2300 E
16271300400000	COM 6.5 FT W & 278.775 FT S FR N 1/4 COR SEC 27, T 1S, R 1E, S 140 FT, W 120 FT, N 78 FT, E 120 FT TO BEG, 0.21 AC, 5582-2055, 6921-1811, 6963-3035	SCHERZER, LUCIE M &	2792 S 2300 E	SALT LAKE CITY UT	84109	2792 S 2300 E
16271300420000	COM 462 FT S & 3 FT W FR N 1/4 COR SEC 27, T 1S, R 1E, S 140 FT, W 271 FT, N 70 FT, E 271 FT TO BEG, 0.43 AC, 5440-0512, 5925-1908, 6117-2123, 6251-0498, 6272-1944, 8145-2444	CAMPOS, RAYMOND M	2820 S 2300 E	SALT LAKE CITY UT	84109	2820 S 2300 E
16271300440000	BEG 535 FT S & 3 FT W OF NE COR OF NW 1/4 OF SEC 27, T 1S, R 1E, S 140 FT, W 131 FT, S 67 FT, E 131 FT, N 67 FT TO BEG, 0.20 AC, 3852-0282, 6329, 6072-6313, 5292-0152, 5805-1782, 6003-0902	ANDERSON, JERROLD W &	2830 S 2300 E	SALT LAKE CITY UT	84109	2830 S 2300 E
16271300460000	BEG W 6.5 FT & S 358.775 FT FR NE COR OF NW 1/4 OF SEC 27, T 1S, R 1E, S 140 FT, W 86.67 FT, N 86.67 FT, E 86.67 FT TO BEG, 0.15 AC, M OR L 5195-0682, 8185-1975, 6395-2620, 6641-1328, 6014-2351	VAZQUEZ, ADANPOL G &	2800 S 2300 E	SALT LAKE CITY UT	84109	2800 S 2300 E
16271300470000	BEG 108.5 RODS E & 104.93 RODS S, M OR L & E 64 FT FR NW COR OF SEC 27, T 1S, R 1E, S 140 FT, S 158 FT, E 60 FT, N 158 FT, W 60 FT TO BEG, LESS STREET, 0.21 AC, M OR L 5242-0651, 5441-1483	MERRELL, A KENT &	2220 E CLAYBOURNE AVE	SALT LAKE CITY UT	84109	2220 E CLAYBOURNE AVE
16271300520000	BEG 462 FT S & 1098.5 FT W FR NE COR OF NW 1/4 OF SEC 27, T 1S, R 1E, S 140 FT, W 67.5 FT, N 140 FT, E 67.5 FT TO BEG, 0.22 AC, M OR L 5814-2589	HOLMBERG, ROBERT L	PO BOX 22203	SALT LAKE CITY UT	84122	2159 E ATKIN AVE
16271300530000	BEG 462 FT S & 1029 FT W FR NE COR OF SEC 27, T 1S, R 1E, S 140 FT, W 67.5 FT, N 140 FT, E 67.5 FT TO BEG, 0.22 AC, M OR L 5814-2589, 5804-1048, 5958-1788	HETHERINGTON, MARGARET O;	2165 E ATKIN AVE	SALT LAKE CITY UT	84109	2165 E ATKIN AVE
16271300540000	BEG 307.775 FT S & 125.816 FT W FR NE COR OF NW 1/4 OF SEC 27, T 1S, R 1E, S 140 FT, W 65 FT, N 140 FT, E 65 FT TO BEG, 0.19 AC, 5474-396, 5486-2309, 5487-2884, 5908-1872, 5486-2309, 5474-396, 5487-2884, 5986-1872, 7047-2433, 7258-1241, 7269-5005	MOLINE, JEFFREY K & SUZI, JT	2282 E CLAYBOURNE AVE	SALT LAKE CITY UT	84109	2282 E CLAYBOURNE AVE
16271300550000	BEG 8 307.775 FT & W 125.816 FT FR NE COR OF NW 1/4 OF SEC 27, T 1S, R 1E, S 140 FT, W 65 FT, N 140 FT, E 65 FT TO BEG, 0.19 AC, 5474-396, 5486-2309, 5487-2884, 5908-1872	IRELAND, GEORGE R	1550 PACIFIC BEACH DR #14	SAN DIEGO CA	92109	2814 S 2300 E
16271300560000	BEG 11.83 RODS S & 692.72 FT W & N 69'5"10" W 65.1 FT FR NE COR OF NW 1/4 SEC 27, T 1S, R 1E, S 140 FT, E 60 FT, N 145.83 FT, W 24.9 FT, N 89'5"10" W 65.1 FT TO BE, 0.3 AC, 6267-2754	HUBER, PETER J	11730 S 700 W	DRAPER UT	84020	2224 E CLAYBOURNE AVE
16271300580000	BEG 8 1790.25 FT & S 172.085 FT FR NW COR OF SEC 27, T 1S, R 1E, S 140 FT, W 67.5 FT, N 140 FT, E 67.5 FT TO BEG, 0.22 AC, 5561-1805	ANASTASIYOU, ANASTASIADOS, TR ET	140 CONWAY CT	DANVILLE CA	94528	2212-16 E CLAYBOURNE AVE

Parcel	Legal Description	Owner Name	Owner Address	Owner City, State	Owner Zip	Property Address
16271300610000	1E, SLM, S 208 9 FT, E 122 FT, N 118 905 FT, N 89°39'34" W 79 FT, NELY ALG CURVE TO R 38 13 FT, N 0°20'28" E 148 FT, W 30 FT, TO BEG LESS STREET, 0 47 AC M OR L, S 242 651 527 6 342 540 9 488 980 540 8 1420 028 5 419 649 1 229 649 1 1242	MERRILL, A KENT &	2220 E CLAYBOURNE AVE	SALT LAKE CITY UT	84109	2220 E CLAYBOURNE AVE
16271300690000	8538-1678 8538-1701 8634-5813 BEG S 89°39'34" E 1790 35 FT & S 0°20'28" W 172 095 FT & S 89°39'34" E 30 FT FR NW COR SEC 27, T 1S, R 1E, SLM, S 0°20'28" W 148 FT, SELY ALG CURVE TO L 36 13 FT, S 89°39'34" E 11 FT, N 0°20'28" E 15 FT, N 89°39'34" W 60 FT, N 0°20'28" E 150 FT, N 89°39'34" W 34 FT TO BEG LESS STREET, 0 12 AC 628 5 418 649 1 228	MERRILL, A KENT &	2220 E CLAYBOURNE AVE	SALT LAKE CITY UT	84109	2220 E CLAYBOURNE AVE
16271300660000	BEG S 89°38'34" E 1790 25 FT & S 0°20'28" W 172 095 FT & S 89°39'34" E 124 FT FR NW COR SEC 27, T 1S, R 1E, SLM, S 0°20'28" W 171 FT, S 89°39'34" E 8 FT, N 0°20'28" E 171 FT, N 89°39'34" W 8 FT TO BEG LESS STREET, 0 03 AC 628 5 419 649 1 229	MERRELL, A KENT &	2220 E CLAYBOURNE AVE	SALT LAKE CITY UT	84109	2220 E CLAYBOURNE AVE
16271300610000	BEG W 8 5 FT & S 0°08' E 198 28 FT & N 89°48' W 318 25 FT FR N 1/4 COR SEC 27, T 1S, R 1E, SLM, S 0°05'33" E 23 48 FT, S 23°45'08" E 21 19 FT, S 30°18'58" E 33 41 FT, S 22°10'57" E 64 79 FT M OR L, W 83 19 FT, N 130 FT, S 89°48' E 40 53 FT M OR L TO BEG, 0 19 AC M OR L, S 81 6 27 22 74 53 0 5 12 84 8 8 7 44 84 8 4 7 57 8 5 7 43 8 8 8 3 1 8 7 8 9 7 6 0 2 2 7	MUIR, BRANDON &	2286 E CLAYBOURNE AVE	SALT LAKE CITY UT	84109	2286 E CLAYBOURNE AVE
16271300620000	BEG W 8 5 FT & S 0°08' E 198 28 FT & N 89°48' W 318 25 FT FR N 1/4 COR SEC 27, T 1S, R 1E, SLM, S 0°05'33" E 23 48 FT, S 23°45'08" E 21 19 FT, S 30°18'58" E 33 41 FT, S 22°10'57" E 100 11 FT, N 182 56 FT, W 88 FT TO BEG, 0 13 AC M OR L 735 5 20 8 74 53 0 5 12 78 6 6 2 8 3	KOPYTKOVSKIY, LEONID &	2270 E CLAYBOURNE AVE	SALT LAKE CITY UT	84109	2270 E CLAYBOURNE AVE
16271300640000	LOT 8, CLAYBOURNE COTTAGES PUD.	COLLINS, SIERRA	2228 E DARD PL	SALT LAKE CITY UT	84109	2228 E DARD PL
16271300650000	LOT 7, CLAYBOURNE COTTAGES PUD.	STRINGHAM, HENRY D &	2232 E DARD PL	SALT LAKE CITY UT	84109	2232 E DARD PL
16271300660000	LOT 6, CLAYBOURNE COTTAGES PUD.	SMITH, TRACY D, TR ET AL	2236 E DARD PL	SALT LAKE CITY UT	84109	2236 E DARD PL
16271300670000	LOT 1, CLAYBOURNE COTTAGES PUD.	JONES, TODD M	2786 S DARD HILLS CT	SALT LAKE CITY UT	84109	2786 S DARD HILLS CT
16271300680000	LOT 2, CLAYBOURNE COTTAGES PUD.	CURTIN, PATRICK J, TR	2791 S DARD HILLS CT	SALT LAKE CITY UT	84109	2791 S DARD HILLS CT
16271300690000	LOT 3, CLAYBOURNE COTTAGES PUD.	MILLER, BLAKE W	2797 S DARD HILLS CT	SALT LAKE CITY UT	84109	2797 S DARD HILLS CT
16271300700000	LOT 4, CLAYBOURNE COTTAGES PUD.	BELGUE, JON R	2807 S DARD HILLS CT	SALT LAKE CITY UT	84109	2807 S DARD HILLS CT
16271300710000	LOT 5, CLAYBOURNE COTTAGES PUD.	BARTHLOMEW, DENNIS G &	2813 S DARD HILLS CT	SALT LAKE CITY UT	84109	2813 S DARD HILLS CT
16271310010000	COM 652 FT S & 1218 FT WFR N 1/4 COR SEC 27, T 1S, R 1E, S L.M, W 128 75 FT, S 90 FT, E 128 75 FT, N 90 FT TO BEG, 0 28 AC, 4421 480 4421 4831	CHRISTIANSEN, SHAREN	2849 S CONNOR ST	SALT LAKE CITY UT	84109	2849 S CONNOR ST
16271310020000	COM 742 FT S & 1345 75 FT WFR N 1/4 COR SEC 27, T 1S, R 1E, SLM, E 68 FT E 112 16 FT, N 15 FT E 14 59 FT, N 50 FT, W 128 75 FT TO BEG, 0 15 AC 5444 2587 5328 2540 5887 5803 5900 2221 8517 4662	PUNGOR, ANDRAS	2855 S CONNOR ST	SALT LAKE CITY UT	84109	2855 S CONNOR ST
16271310030000	COM 652 FT S & 1157 FT WFR NE COR OF NW 1/4 SEC 27, T 1S, R 1E, SLM, W 82 FT, S 140 FT, E 82 FT, N 140 FT TO BEG, 0 20 AC, 4535 0384 8608 2314 7086 0578 7803 1538 7381 2825 7381 2838	DIXON VALUE NC PROPERTIES LLC	3858 S 2140 E	SALT LAKE CITY UT	84109	2160 E ATKIN AVE
16271310040000	COM 652 FT S & 1157 FT WFR NE COR OF NW 1/4 OF SEC 27, T 1S, R 1E, SLM, E 65 FT, S 140 FT, W 65 FT, N 140 FT TO BEG, 0 21 AC	BURT, GLENN W & ESTHER C	2168 E ATKIN AVE	SALT LAKE CITY UT	84109	2168 E ATKIN AVE
16271310050000	COM 652 FT S & 1029 FT WFR N 1/4 COR SEC 27, T 1S, R 1E, SLM, W 83 FT S 140 FT, E 83 FT, N 140 FT TO BEG, 0 2 AC	OSTRANDER, KEN &	2176 E ATKIN AVE	SALT LAKE CITY UT	84109	2176 E ATKIN AVE
16271310060000	8453 3950 3957 8453 3950 3957 BEG S 0°08' E 652 FT & W 949 FT FR THE NE COR OF THE NW 1/4 OF SEC 27, T 1S, R 1E, SLM, W 80 FT, S 140 FT, E 80 FT, N 140 FT TO BEG, 0 28 AC, 3881 407 4170 1279 5379 4033 8183 2134	BRATTOS, LEIF E &	2182 E BENDEMERE CIR	SALT LAKE CITY UT	84109	2186 E ATKIN AVE

Parcel	Legal Description	Owner Name	Owner Address	Owner City, State	Owner Zip	Property Address
16271310070000	BEG 652 FT S & 864 FT WFR N 1/4 COR SEC 27 T 18 R 1E SL MER W 65 FT S 140 FT E 95 FT N 140 FT TO BEG 0 2 AC	MCCARDLE, JACK W & RUTH C.	2198 E ATKIN AVE	SALT LAKE CITY UT	84109	2188 E ATKIN AVE
16271310080000	COM 652 FT S & 814 FT WFR N 1/4 COR SEC 27 T 18 R 1E SL MER W 70 FT S 140 FT E 70 FT N 140 FT TO BEG 0 23 AC 6085-5252	ROSE, JASON &	2202 E ATKIN AVE	SALT LAKE CITY UT	84109	2202 E ATKIN AVE
16271310090000	6523-1578 6670-0647 5514-2805 8517-1483 BEG 652 FT S & 749 FT WFR N 1/4 COR SEC 27 T 18 R 1E S L M. W 85 FT S 140 FT E 65 FT N 140 FT TO BEG 0 21 AC 4640-1036 4711-437248 6096-2010 8312-1550, 5011-1034 6336-0154 6077-0643	ROUGELOT, ROGER B &	2208 E ATKIN AVE	SALT LAKE CITY UT	84109	2208 E ATKIN AVE
16271310100000	BEG 652 FT S & 679 FT WFR N 1/4 COR SEC 27 T 18 R 1E SL MER W 70 FT S 140 FT E 70 FT N 140 FT TO BEG 0 22 AC 4665-0193 6108-0265 6135-0856 6510-0718 8921-0738 8055-2727 6051-2782 8745-5897 8021-7038	GRIM, SCOTT B. TR	2216 E ATKIN AVE	SALT LAKE CITY UT	84109	2216 E ATKIN AVE
16271310110000	BEG 652 FT S & 613 FT W OF NE COR OF NW 1/4 SEC 27 T 18 R 1E S L M. S 140 FT. W 60 FT. N 140 FT. E 60 FT TO BEG 0 21 AC. 4437-535 4670-0231 5857-0237 7200-2207 7010-2951	BOREGINO, DANIEL	2224 E ATKIN AVE	SALT LAKE CITY UT	84109	2224 E ATKIN AVE
16271310120000	8630-5034 8631-7683 BEG 652 FT S & 547 FT W OF NE COR OF NW 1/4 SEC 27 T 18 R 1E S L M. S 140 FT. W 60 FT. N 140 FT. E 60 FT TO BEG 0 21 AC. 4413-455 4598-0537 5331-280 5331-0294 5892-1273	BARBER, WARREN D &	3665 S MILLBROOK TER	SALT LAKE CITY UT	84106	2236 E ATKIN AVE
16271310130000	COM 652 FT S & 487 FT WFR NE COR OF NW 1/4 SEC 27 T 18 R 1E SL MER W 60 FT S 140 FT E 60 FT N 140 FT TO BEG 0 19 AC 6334-0402 6730-0819 6612-2515	BLAND, ROBERT L &	2238 E ATKIN AVE	SALT LAKE CITY UT	84109	2238 E ATKIN AVE
16271310140000	COM 652 FT S & 409 FT WFR NE COR OF NW 1/4 SEC 27 T 18 R 1E SL MER W 78 FT S 140 FT E 78 FT N 140 FT TO BEG 0 25 AC 4470-287 5399-0133 5833-1465,1486, 1487 5833-0378 8334-3120	KNIGHT, KENNETH M &	2246 E ATKIN AVE	SALT LAKE CITY UT	84109	2246 E ATKIN AVE
16271310150000	COM 652 FT S & 341.5 FT WFR N 1/4 COR SEC 27 T 18 R 1E SL MER W 67.5 FT S 140 FT E 67.5 FT N 140 FT TO BEG 0 22 AC 6234-1334, 1338 8853 95	BARTON, JOSEPH A	2280 E ATKIN AVE	SALT LAKE CITY UT	84109	2280 E ATKIN AVE
16271310160000	COM 652 FT S & 274 FT WFR N 1/4 COR SEC 27 T 18 R 1E SL MER W 67.5 FT S 140 FT E 67.5 FT N 140 FT TO BEG 0 22 AC W 67.5 FT S 140 FT E 67.5 FT N 140 FT TO BEG 0 22 AC	HAMMER, ALVHILD &	2407 E 3300 S	SALT LAKE CITY UT	84109	2266 E ATKIN AVE
16271310170000	COM 652 FT S & 208 FT WFR N 1/4 COR SEC 27 T 18 R 1E SL MER W 65 FT S 140 FT E 65 FT N 140 FT TO BEG 0 2 AC 7665-2114	RYNBRANDT, KEITH J	2272 E ATKIN AVE	SALT LAKE CITY UT	84109	2272 E ATKIN AVE
16271310180000	COM 652 FT S & 144 FT WFR N 1/4 COR SEC 27 T 18 R 1E SL MER W 65 FT S 140 FT E 65 FT N 140 FT TO BEG 0 2 AC 6820-1029 7766-1863, 1867 8339-3121	VIANES, HELEN B	2278 E ATKIN AVE	SALT LAKE CITY UT	84109	2278 E ATKIN AVE
16271310190000	S 115 FT OF LOT 24 BENDAMERE HEIGHTS 7822-2206	BOND INVESTMENTS, LLC	2394 E LINCOLN LN	HOLLADAY UT	84124	2159 E BENDEMERE CIR
16271310200000	LOT 22 & E 1 FT OF LOT 23 BENDAMERE HEIGHTS 5165-944	BRIMLEY, JAMES C	2165 E BENDEMERE CIR	SALT LAKE CITY UT	84109	2165 E BENDEMERE CIR
16271310210000	5264-0175 6130-1725 6310-1905 8021-1078 8252-4343 8254-6815	DEHAAN, WILFORD H. & JENNIE R.	2177 E BENDEMERE CIR	SALT LAKE CITY UT	84109	2177 E BENDEMERE CIR
16271310220000	W 66.5 FT OF LOT 21 BENDAMERE HEIGHTS	BURTON, ROBERT C. & TOSHIKO	2185 E BENDEMERE CIR	SALT LAKE CITY UT	84109	2185 E BENDEMERE CIR
16271310230000	E 8 FT OF LOT 1 & W 61.42 FT OF LOT 2 BENDAMERE HEIGHTS	HARMON, LARRY R. &	2193 E BENDEMERE CIR	SALT LAKE CITY UT	84109	2183 E BENDEMERE CIR
16271310240000	ALL LOT 3, & THE E 6 FT OF LOT 2, BENDAMERE HEIGHTS SUB.	HOWLETT, ANDREW W &	2199 E BENDEMERE CIR	SALT LAKE CITY UT	84109	2199 E BENDEMERE CIR
16271310250000	5998-1220 5481-2191 5824-1735	MOELLER, JENEANE C. TR	2211 E BENDEMERE CIR	SALT LAKE CITY UT	84109	2211 E BENDEMERE CIR
16271310260000	LOT 4 & W 8 FT OF LOT 5 BENDAMERE HEIGHTS	CANFIELD, THOMAS C &	2217 E BENDEMERE CIR	SALT LAKE CITY UT	84109	2217 E BENDEMERE CIR
16271310270000	E 62 FT OF LOT 5 & W 7 FT OF LOT 8 BENDAMERE HEIGHTS 5062-0125 0127 7102-2286	PRESLAR, AMORIS E &	2225 E BENDEMERE CIR	SALT LAKE CITY UT	84109	2225 E BENDEMERE CIR
16271310280000	E 63 FT OF LOT 6 BENDAMERE HEIGHTS	MCMURRAY, MACCOY A &	2235 E BENDEMERE CIR	SALT LAKE CITY UT	84109	2235 E BENDEMERE CIR
16271310290000	LOT 7 BENDAMERE HEIGHTS 6359-1316 7807-7118	LIPS, ELLIOTT W &	2241 E BENDEMERE CIR	SALT LAKE CITY UT	84109	2241 E BENDEMERE CIR
16271310300000	LOT 8, & THE W 11 FT OF LOT 9, BENDAMERE HEIGHTS 4860-731, 732 5235-1421 5794-2662 6187-0068	EVANS, RAY V (TR)	2265 E BENDEMERE CIR	SALT LAKE CITY UT	84109	2265 E BENDEMERE CIR
16271310310000	LOT 9 BENDAMERE HEIGHTS EXCEPTING THE W 11 FT THEREOF 5923-2655	EVANS, RAY V (TR)	2265 E BENDEMERE CIR	SALT LAKE CITY UT	84109	2265 E BENDEMERE CIR
16271310320000	LOT 10 BENDAMERE HEIGHTS EXCEPTING THE S 10 FT THEREOF 5923-2655	EVANS, RAY V (TR)	2265 E BENDEMERE CIR	SALT LAKE CITY UT	84109	2265 E BENDEMERE CIR
16271310330000	BEG 652 FT S & 3 FT W FR N 1/4 COR SEC 27 T 18 R 1E SL MER S 70 FT W 141 FT N 70 FT E 141 FT TO BEG 0 23 AC 4741-1106 5483-0002 6245-0878 6286-1227 6298-1728 6946-1712 7109-2483	CHILDRESS, RHONDA L	2840 S 2300 E	SALT LAKE CITY UT	84109	2840 S 2300 E

Parcel	Legal Description	Owner Name	Owner Address	Owner City, State	Owner Zip	Property Address
16271310340000	7770-014 8533-0388 BEG 222 FT S & 3 FT M OR L W FR NE COR OF NW 1/4 SEC 27 T 18 R 1E S L M 8 70 FT W 141 FT N 70 FT E 141 FT TO BEG 0.23 AC 4650-0062 6010-0353	ISON, STEPHEN W & BABS W	2842 S 2300 E	SALT LAKE CITY UT	84109	2842 S 2300 E
16271310350000	COM 192 FT S FR N 1/4 COR SEC 27 T 18 R 1E S L M 8 90 FT W 320 FT N 90 FT E 320 FT TO BEG 0.68 AC 2282-411 470-22	BIRTH, PETER M	3310 E SPLENDOR WY	SALT LAKE CITY UT	84124	2864 S 2300 E
16271310360000	COM 492 FT S FR N 1/4 COR SEC 27 T 18 R 1E S L M 8 85 FT W 320 FT N 65 FT E 320 FT TO BEG 0.48 AC	FEURER, ARTHUR &	2872 S 2300 E	SALT LAKE CITY UT	84109	2872 S 2300 E
16271320010000	BEG S 0'04" E 344.15 FT & S 89°52' E 24.73 FT & 0°13'27" E 792 FT & N 89°52' W 1350.89 FT & S 0°04" E 160 FT FR NE COR OF NW 1/4 SEC 27, T 18, R 1E, S L M, S 0°04" E 58.7 FT, S 89°52' E 155 FT, N 0°04" W 59.7 FT, N 89°42' W 155.57 FT TO BEG 0.21 AC M OR L 4534-1197 8119-2018	THOMAS, KENT E: TR	2827 S 2300 E	SALT LAKE CITY UT	84109	2148 E BENDEMERE CIR
16271320020000	COM 1033 12 FT S & 1344 75 FT W FR N 1/4 COR SEC 27 T 18 R 1E S L M 8 120 90 FT S 89°15' E 190 89 FT N 120 90 FT W 160 89 FT TO BEG 0.44 AC	ANDERSON, EUDEAN D.	2901 S CONNOR ST	SALT LAKE CITY UT	84109	2901 S CONNOR ST
16271320030000	COM 1772 CHS S & N 89°15' W 1109 8 FT FR NE COR OF NW 1/4 SEC 27 T 18 R 1E S L M 8 89°15' W 230 FT TO E LINE OF CONNOR ST S 0°19' E 83 395 FT S 89°15' E 230 FT N 83 395 FT TO BEG 0.44 AC 8113-1885 8351-3983 8351-3988 8419-1059	COWLEY, COLLIN G &	2905 S CONNOR ST	SALT LAKE CITY UT	84109	2905 S CONNOR ST
16271320040000	BEG S 17.72 CHS S & N 89°15' W 59 95 RDS & S 5 09 RDS & S 89° 15' W 175.31 FT FR NE COR OF NW 1/4 SEC 27, T 18, R 1E, S L M, N 89°15' W 175.315 FT, S 0°19' E 5 09 RDS, S 89°15' E 173 315 FT M OR L N 5 09 RDS TO BEG 0.39 AC 4173-0584 5963-1004 6088-488 8589-0890	STEVENS, MICHELLE	2919 S CONNOR ST	SALT LAKE CITY UT	84109	2919 S CONNOR ST
16271320050000	COM 1772 CH S & N 89°15' W 59 95 RDS & S 10.17 RD & N 89°15' W 10 525 RD FR NE COR OF NW 1/4 OF SEC 27 T 18 R 1E S L M 8 15' 89°15' W 10 625 RD S 0°19' E 7.53 RD S 89° 15' E 10 625 RD TO A PT DUE & FR BEG N 7 53 RD TO BEG LESS ST 0.41 AC	JENSEN, GEORGE E & JONNA K	2925 S CONNOR ST	SALT LAKE CITY UT	84109	2925 S CONNOR ST
16271320060000	COM 899 21 FT S & 1183 53 FT W FR N 1/4 COR SEC 27 T 18 R 1E S L M 8 89°42' E 90 4 FT S 0°04" E 120 FT N 89°52' W 84.71 FT N 0°04" W 61.3 FT N 89°52' W 5 89 FT N 0°04" W 58.7 FT TO BEG 0.24 AC 8119-2822	THOMAS, KENT E: TR	2827 S 2300 E	SALT LAKE CITY UT	84109	2178 E BENDEMERE CIR
16271320080000	LOT 20 BENDAMERE HEIGHTS EXCEPT W 7.58 FT OF N 80 FT & COM A1 SW COR SD LOT 20 W 2 FT N 124.2 FT E 2 FT S 124.2 FT TO BEG 6240-2011 6984-2181 8468-1828	BRATTOS, LEIF &	2188 E BENDEMERE CIR	SALT LAKE CITY UT	84109	2188 E BENDEMERE CIR
16271320090000	LOT 19 BENDAMERE HEIGHTS	PULOS, GEORGE L & FAYE F;	2194 E BENDEMERE CIR	SALT LAKE CITY UT	84109	2194 E BENDEMERE CIR
16271320110000	LOT 2, FISHER CIRCLE	HOLLSTEIN, MILTON C: TR	1072 S BONNEVILLE DR	SALT LAKE CITY UT	84108	2920-2922 S FISHER CIR
16271320120000	COM 1428 57 FT S & 1078 831 FT W FR N 1/4 COR SEC 27 T 18 R 1E S L M 8 89°15' W 817.7 FT N 183 FT S 89°15' E 87.7 FT S 183 FT TO BEG 0.38 AC 5872-8244	FREEMAN, LUCY R &	2175 E FISHER LN	SALT LAKE CITY UT	84109	2175 E FISHER LN
16271320130000	COM 1772 CHS S & N 89°15' W 59 95 RDS & S 09 RDS S FR N 1/4 COR SEC 27 T 18 R 1E S L M 8 89°15' W 5 3125 RDS S 12 82 RDS S 89°15' E 5.3125 RDS N 12 82 RDS TO BEG LESS STREET 0.37 AC 8170-1272 8185-2011	EARDLEY, JACK D: TR	2181 E FISHER LN	SALT LAKE CITY UT	84109	2181 E FISHER LN
16271320140000	LOT 1, FISHER CIRCLE 8302-4871 8843-3936 8843-3936 8882-5120	PAPANIKOLAS, JOHN G: ET AL	3443 S STATE ST # 7	SOUTH SALT LAKE UT	84115	2191-2197 E FISHER LN
16271320150000	BEG 889 42 FT S & 1103 23 FT W FR NE COR OF NW 1/4 SEC 27 T 18, R 1E, S L M, S 89°52' E 65.29 FT M OR L TO NW COR LOT 20 BENDAMERE HEIGHTS SUBJ ELY ALC CURVE TO R 7.38 FT, S 0°04" E 60 FT, S 0°19' E 122.72 FT, N 89°15' W 158 12 FT M OR L N 0°04" W 60 90 FT, S 89°52' E 84.71 FT, N 0°04" W 120 FT TO BEG ALSO BEG S 0°13'27" E 1165.52 FT & W 320 FT & N 89°07' W 673.49 FT FT N 1/4 COR SD SEC 27, N 89°07' W 37.57 FT, S 1.5 FT, N 89°15' W 83 055 FT, S 83 085 FT, S 89°15' E 120 625 FT, N 85 485 FT TO BEG 0.62 AC M OR L 4714-487 4757-880 4710-1280 8485-2501 8183-2134	BRATTOS, LEIF E &	2182 E BENDEMERE CIR	SALT LAKE CITY UT	84109	2182 E BENDEMERE CIR
16271330010000	LOT 18 BENDAMERE HEIGHTS 8587-245 6587-0847 8772-0485	BRINTON, ERIC & AMY C: JT	2200 E BENDEMERE CIR	SALT LAKE CITY UT	84108	2200 E BENDEMERE CIR

Parcel	Legal Description	Owner Name	Owner Address	Owner City, State	Owner Zip	Property Address
16271330020000	LOT 17, BENDAMERE HEIGHTS 5137-6200	HARDY, VIRGINIA N, TR ET AL	2206 E BENDEMERE CIR	SALT LAKE CITY UT	84109	2206 E BENDEMERE CIR
16271330030000	LOT 18 BENDAMERE HEIGHTS 5590-2774 5751-1283	AFLECK, MARY J	2218 E BENDEMERE CIR	SALT LAKE CITY UT	84109	2218 E BENDEMERE CIR
16271330040000	LOT 15 BENDAMERE HEIGHTS 7919-1501 8210-2519 8308-4349	PRESOTT, SUSAN C, JT ET AL	2228 E BENDEMERE CIR	SALT LAKE CITY UT	84109	2228 E BENDEMERE CIR
16271330050000	LOT 14 BENDAMERE HEIGHTS 6338-1757	THOMAS, RONALD L &	2236 E BENDEMERE CIR	SALT LAKE CITY UT	84109	2236 E BENDEMERE CIR
16271330060000	LOT 13 BENDAMERE HEIGHTS	RASMUSSEN, ELDEN & BLANCHE	2242 E BENDEMERE CIR	SALT LAKE CITY UT	84109	2242 E BENDEMERE CIR
16271330070000	LOT 12 BENDAMERE HEIGHTS 4895-5044	MAUDSLEY, WELLS S & G BERTIE	2250 E BENDEMERE CIR	SALT LAKE CITY UT	84109	2250 E BENDEMERE CIR
16271330080000	S 10 FT OF LOT 10 & ALL LOT 11 BENDAMERE HEIGHTS 6341-2385	GRIFFITHS, ABE D &	2258 E BENDEMERE CIR	SALT LAKE CITY UT	84109	2258 E BENDEMERE CIR
16271330090000	LOT 3 FISHER CIRCLE 3884-0380 5782-2989	HOLLSTEIN, SHIRLEY W, TR	1072 S BONNEVILLE DR	SALT LAKE CITY UT	84108	2916-18 S FISHER CIR
16271330100000	LOT 4 & N 10 FT OF LOT 5 FISHER CIRCLE 6392-6970 8641-8633	PAPANIKOLAS, JOHN G	3443 S STATE ST # 7	SALT LAKE CITY UT	84115	2919-21 S FISHER CIR
16271330110000	LOT 5 FISHER CIRCLE EXCEPT THE N 10 FT THEREOF 3004-0381	TEMPEST, WILLIAM H	2209 E FISHER LN	SALT LAKE CITY UT	84109	2209 E FISHER LN
16271330120000	COM 1772 CHS S & N 89'15" W 658'625 FT FR NE COR OF NW 1/4 SEC 27 T 18 R 1E SL MER N 89'15" W 60 FT S 200 95 FT S	MUGHAL, TARIQ M &	2219 E FISHER LN	SALT LAKE CITY UT	84109	2219 E FISHER LN
16271330130000	COM 1772 CHS S & N 89'15" W 658'625 FT FR NE COR OF NW 1/4 SEC 27 T 18 R 1E SL MER N 89'15" W 60 FT S 200 95 FT S	STRONG, MATT	2285 E FISHER LN	SALT LAKE CITY UT	84109	2285 E FISHER LN
16271330140000	COM 1772 CHS S & N 89'15" W 170 9 FT FR N 1/4 COR SEC 27 T 18 R 1E SL MER N 89'15" W 82 2 FT SWLY 282 32 FT TO STREET	WRIGHT, GARY B	2285 E FISHER LN	SALT LAKE CITY UT	84109	2285 E FISHER LN
16271330150000	COM 1772 CHS S & N 89'15" W 170 9 FT FR N 1/4 COR SEC 27 T 18 R 1E SL MER N 89'15" W 82 2 FT SWLY 282 32 FT TO STREET	HYTE, PETER E & HELEN, TRS	2293 E FISHER LN	SALT LAKE CITY UT	84109	2293 E FISHER LN
16271330160000	COM 1772 CHS S & N 89'15" W 170 9 FT FR N 1/4 COR SEC 27 T 18 R 1E SL MER N 89'15" W 82 2 FT SWLY 282 32 FT TO STREET	ALLGOOD, EMILY T, LUE ETAL	2878 S 2300 E	SALT LAKE CITY UT	84109	2878 S 2300 E
16271330170000	COM 847 FT 5 FR N 1/4 COR SEC 27 T 18 R 1E SL MER S 65 FT W 170 FT N 65 FT E 170 FT TO BEG 0 25 AC 6300-2222	SMITH-VELASQUEZ, TIFFANY &	2896 S 2300 E	SALT LAKE CITY UT	84109	2896 S 2300 E
16271330180000	COM 1772 CHS S & N 89'15" W 110 8 FT FR NE COR OF NW 1/4 OF SEC 27 T 18 R 1E S L M, 8 89'15" E 165 FT, M OR L, S 86 84 FT, W 105 FT, M OR L, N 86 84 FT, M OR L TO BEG 0 32 AC, M OR L, 4855-5655 4855-0569 6014-0933 6334-0900 6435-1021 6578-8012	KOLOVICH, MICHAEL JR	2448 E 2100 S	SALT LAKE CITY UT	84109	2918 S 2300 E
16271330190000	COM 847 FT 5 FR N 1/4 COR SEC 27 T 18 R 1E SL MER S 65 FT W 170 FT N 65 FT E 170 FT TO BEG 0 25 AC 6300-2222	MC DONALD, STEPHEN P & NANCY N	2930 S 2300 E	SALT LAKE CITY UT	84109	2930 S 2300 E
16271330200000	COM 1772 CHS S & N 89'15" W 110 8 FT FR NE COR OF NW 1/4 OF SEC 27 T 18 R 1E S L M, 8 89'15" E 165 FT, M OR L, S 86 84 FT, W 105 FT, M OR L, N 86 84 FT, M OR L TO BEG 0 32 AC, M OR L, 4855-5655 4855-0569 6014-0933 6334-0900 6435-1021 6578-8012	WILSON, BART A &	2289 E FISHER LN	SALT LAKE CITY UT	84109	2289 E FISHER LN
16271330210000	COM 1250 36 FT S & 8 FT W FR N 1/4 COR SEC 27 T 18 R 1E SL MER S 86 83 FT W 165 FT N 86 83 FT E 165 FT TO BEG 0 32 AC	GIBSON, NORMAN W &	2894 S 2300 E	SALT LAKE CITY UT	84109	2894 S 2300 E
16271330220000	BEG 1343 2 FT S & 6 FT W FR N 1/4 COR SEC 27 T 18 R 1E SL MER W 165 FT S 87 23 FT M OR L TO N LINE OF 2895 S ST E 165 FT N 86 83 FT M OR L TO BEG 0 32 AC 6220-0326					
16271330230000	BEG S 17 72 CHS & N 89'15" W 228 8 FT FR N 1/4 COR SEC 27 T 18 R 1E SL M, N 89'15" W 84 FT, S 0'13"15" E 14 FT, N 89'07"29" W 48 82 FT, N 0'13"15" W 14 FT, N 89'15" W 6 54 FT, S 282 54 FT TO ST, S 89'37" E 60 FT, NELY 282 52 FT TO BEG 0 36 AC					
16271330240000	BEG S 0'13"15" E 1189 52 FT & N 89'07"29" W 8 58 FT FR NE COR OF NW 1/4 SEC 27 T 18 R 1E SL M, N 89'07"29" W 140 FT, N 0'01"13"15" W 92 26 FT, S 89'07"29" E 140 FT, S 0'01"13"15" E 92 26 FT TO BEG, 0 3 AC M OR L, 7305-478 7314-2189, 2171, 2526 7314-2534 8265-5972	CRAIG, KATHY S	2286 E HIDDEN ACRES CIR	SALT LAKE CITY UT	84109	2286 E HIDDEN ACRES CIR

Parcel	Legal Description	Owner Name	Owner Address	Owner City, State	Owner Zip	Property Address
16271330330000	BEG S 0°13'15" E 847 FT & S 89°46'45" W 178.58 FT & S 0°13'15" E 85 FT FR NE COR OF NW 1/4 SEC 27, T 1S, R 1E, SLM; N 89°46'45" E 170 FT TO W LINE OF STRIET; S 0°13'15" E 85.28 FT, N 89°07'29" W 146.09 FT; WLY ALG A 300 FT RADIUS CURVE TO R 23.86 FT, N 00°13'15" W 61.08 FT TO BEG. 0.25 AC M OR L. 7543-2000	STONE, RYAN S	2888 S 2300 E	SALT LAKE CITY UT	84109	2888 S 2300 E
16271330350000	BEG S 0°13'15" E 1168.52 FT & N 89°07'29" W 148.58 FT FR NE COR OF NW 1/4 SEC 27, T 1S, R 1E, S L.M.; N 89°07'29" W 84.00 FT, N 0°13'15" W 86.58 FT; N 89°46'45" E 3.43 FT; ELY ALG A 300 FT RADIUS CURVE TO RIGHT 42.27 FT; ELY ALG A 300 FT RADIUS CURVE TO LEFT 36.53 FT; S 89°07'29" E 6.09 FT, S 0°13'15" E 82.28 FT TO BEG. 0.19 AC, M OR L. 7500-0509	ARKY, CARL & DEBORAH, JT	2278 E HIDDEN ACRES CIR	SALT LAKE CITY UT	84109	2278 E HIDDEN ACRES CIR
16271330360000	BEG S 0°13'15" E 947 FT & S 89°46'45" W 251.8 FT FR NE COR OF NW 1/4 OF SEC 27, T 1S, R 1E, SLM; S 0°13'15" E 121.27 FT, S 89°46'45" W 73.05 FT, N 0°12'34" W 103.57 FT, S 89°19'07" E 4.40 FT, N 00°12'34" W 18.04 FT, N 89°46'45" E 88.82 FT TO BEG. 0.2 AC; 7570-2389 8294-1044	JENSEN, TONI R & LYNN, JT	2265 E HIDDEN ACRES CIR	SALT LAKE CITY UT	84109	2265 E HIDDEN ACRES CIR
16271330370000	BEG S 0°13'15" E 947 FT & S 89°46'45" W 251.8 FT FR NE COR OF NW 1/4 SEC 27, T 1S, R 1E, SLM; N 89°31'44" W 65 FT, N 0°13'15" E 133.85 FT, S 89°31'44" E 65 FT, S 0°13'15" E 153.85 FT TO BEG. 0.23 AC; 7572-2948 7713-701 8773-4403	HAYAKAWA, KAYO K, JEANNETTE M	2273 E HIDDEN ACRES CIR	SALT LAKE CITY UT	84109	2273 E HIDDEN ACRES CIR
16271330390000	BEG S 1430.81 FT & N 89°31'44" W 538.74 FT FR N 1/4 COR SEC 27, T 1S, R 1E, SLM; N 89°31'44" W 65 FT, N 0°13'15" E 153.85 FT, S 89°31'44" E 65 FT, S 0°13'15" E 153.85 FT TO BEG. 0.23 AC; 7572-2948 7713-701 8773-4403	REPP, EMILIE J	2231 E FISHER LN	SALT LAKE CITY UT	84109	2231 E FISHER LN
16271330420000	BEG S 0°13'15" E 1430.71 FT & N 89°31'44" W 469.84 FT & N 0°13'15" W 163.00 FT FR N 1/4 COR SEC 27, T 1S, R 1E, SLM; N 89°31'44" W 58.60 FT, N 0°13'15" W 163.00 FT, S 89°31'44" E 68.60 FT, S 0°13'15" E 168.83 FT TO BEG. 0.22 AC	EGAN, TROY S &	2245 E FISHER LN	SALT LAKE CITY UT	84109	2245 E FISHER LN
16271330430000	BEG S 0°13'15" E 1430.71 FT & N 89°31'44" W 538.74 FT FR N 1/4 COR SEC 27, T 1S, R 1E, SLM; N 89°31'44" W 65 FT, N 0°13'15" E 133.85 FT, S 89°31'44" E 65 FT, S 0°13'15" E 153.85 FT TO BEG. 0.23 AC; 7572-2948 7713-701 8773-4403	BOLDT, RICHELLE & CORY, TC	PO BOX 9584	SALT LAKE CITY UT	84108	2221 E FISHER LN
16271330430000	BEG S 0°13'15" E 1430.71 FT & N 89°31'44" W 538.74 FT FR N 1/4 COR SEC 27, T 1S, R 1E, SLM; N 89°31'44" W 65 FT, N 0°13'15" E 133.85 FT, S 89°31'44" E 65 FT, S 0°13'15" E 153.85 FT TO BEG. 0.23 AC; 7572-2948 7713-701 8773-4403	STOWE, CHRIS	2225 E FISHER LN	SALT LAKE CITY UT	84109	2225 E FISHER LN
16271510010000	LOT 22, WHITE CIRCLE 5000-0000 5539-0184 8154-1945 8717-5857	KEYE, JEFFREY S &	2923 S 2000 E	SALT LAKE CITY UT	84109	2923 S 2000 E
16271510020000	LOT 21, WHITE CIRCLE 5000-0683	SPONBECK, ULLAM	2937 S 2000 E	SALT LAKE CITY UT	84109	2937 S 2000 E
16271510030000	LOT 20, WHITE CIRCLE 4673-0804	DAVIS, ANNETTE B	2943 S 2000 E	SALT LAKE CITY UT	84109	2943 S 2000 E
16271510040000	LOT 23, WHITE CIRCLE 4478-0855 8142-2739 2741 8142-2743	O'BRIEN, DAN T	2016 E WHITE CIR	SALT LAKE CITY UT	84109	2016 E WHITE CIR
16271510050000	LOT 24, WHITE CIRCLE 4755-0532 5400-1982	STROMNESS, JOHN R &	2024 E WHITE CIR	SALT LAKE CITY UT	84109	2024 E WHITE CIR
16271510060000	LOT 25, WHITE CIRCLE 5879-0480 5900-0485 6201-0739 6208-1113	CHRISTENSEN, JEFF A &	2036 E WHITE CIR	SALT LAKE CITY UT	84109	2036 E WHITE CIR
16271510070000	LOT 26, WHITE CIRCLE 5403-1884 5600-1701 5628-2379 5873-1543	JENSEN, CHELSEA	2044 E WHITE CIR	SALT LAKE CITY UT	84109	2044 E WHITE CIR
16271510080000	LOT 30, WHITE CIRCLE SUB 4130-0398 8379-0791 8560-7630	TAYLOR, KELLY	2019 E WHITE CIR	SALT LAKE CITY UT	84109	2019 E WHITE CIR
16271510090000	LOT 29, WHITE CIRCLE 5073-0119 5873-0620 6038-0647 6668-1540	GULLORY, MARY R	2025 E WHITE CIR	SALT LAKE CITY UT	84109	2025 E WHITE CIR

Parcel	Legal Description	Owner Name	Owner Address	Owner City, State	Owner Zip	Property Address
16271510100000	LOT 28 WHITE CIRCLE 4410-0088	EVANS, TERRY L	2035 E WHITE CIR	SALT LAKE CITY UT	84109	2035 E WHITE CIR
16271510110000	LOT 27 WHITE CIRCLE 6222-1208 8222-1211 8470-8245 8470-8247	CARTER, DAVID B &	2045 E WHITE CIR	SALT LAKE CITY UT	84109	2045 E WHITE CIR
16271520010000	LOT 19 WHITE CIRCLE 8718-1831 5718-1833 5848-0128 6033-8884, 0882-0890 6175-0333 7387-2938 8246-9829 8401-2413 8441-3270 8751-1071	PEARCE, LEX J &	2951 S 2000 E	SALT LAKE CITY UT	84109	2951 S 2000 E
16271520020000	LOT 18 WHITE CIRCLE 8505-2287 6817-0688 6817-0689 7116-0912 8324-3248	GOULD, SCOTT &	2961 S 2000 E	SALT LAKE CITY UT	84109	2961 S 2000 E
16271520030000	COM 860 075 FT N FR W 1/4 COR SEC 27 T 1 S R 1E SL MER N 47 425 FT E 216 335 FT S 47 425 FT W 216 335 FT TO BEG 0 23 AC 5012-1744 8213-108	DORNEY, MEGAN	2981 S 2000 E	SALT LAKE CITY UT	84109	2981 S 2000 E
16271520040000	BEG 660 075 FT N OF SW COR OF NW 1/4 OF SEC 27 T 1 S R 1E, S L M, E 216 335 FT, S 47 FT, W 216 335 FT, N 47 FT TO BEG 0 23 AC 4334-170 THRU 179, 4334-180 4883-0838 5455-0820 6240-0159 6845-2393	WELCH, NICOLE G	2983 S 2000 E	SALT LAKE CITY UT	84109	2983 S 2000 E
16271520050000	COM 765 225 FT N FR W 1/4 COR SEC 27 T 1 S R 1E SL MER N 47 46 FT E 216 335 FT S 47 46 FT W 216 335 FT TO BEG 0 24 AC BEG 717 8 FT N FR W 1/4 COR SEC 27 T 1 S R 1E SL MER N 41 425 FT E 216 335 FT S 47 425 FT W 216 335 FT TO BEG 0 23 AC	TRIPTOW, ADELPHIA A	2985 S 2000 E	SALT LAKE CITY UT	84109	2985 S 2000 E
16271520060000	BEG 717 8 FT N FR W 1/4 COR SEC 27 T 1 S R 1E SL MER N 41 425 FT E 216 335 FT S 47 425 FT W 216 335 FT TO BEG 0 23 AC	MURDEN, JOHN H; ET AL	2989 S 2000 E	SALT LAKE CITY UT	84109	2989 S 2000 E
16271520070000	LOT 17, WHITE CIRCLE SUB 4098-0598 8472-0505 7898-1789 THRU 1783 7898-1784	MADSEN, LISA A	2020 E WHITE CIR	SALT LAKE CITY UT	84109	2020 E WHITE CIR
16271520080000	LOT 16, WHITE CIRCLE SUB 4428-0828 7388-0870 7830-2500 7734-0847	LINEBAUGH, SARAH	2030 E WHITE CIR	SALT LAKE CITY UT	84109	2030 E WHITE CIR
16271520090000	LOT 15, WHITE CIRCLE SUB 4723-0782	BUSENBARK, RODGER O &	2040 E WHITE CIR	SALT LAKE CITY UT	84109	2040 E WHITE CIR
16271520100000	LOT 14, WHITE CIRCLE SUB 4887-0048	ANDERSON, KATHY G	2050 E WHITE CIR	SALT LAKE CITY UT	84109	2050 E WHITE CIR
16271520110000	LOT 13 WHITE CIRCLE 5703-2990 5703-2992 5727-1284 6188-1727 6188-1730 6651-2372	HALL, STEVEN R &	2050 E WHITE CIR	SALT LAKE CITY UT	84109	2050 E WHITE CIR
16271520130000	LOT 11 WHITE CIRCLE	GOLDHARDT, TIMOTHY P &	2947 S WHITE CIR	SALT LAKE CITY UT	84109	2947 S WHITE CIR
16271520180000	COM 717 8 FT N & 216 335 FT E FR W 1/4 COR OF SEC 27 T 1 S R 1E SL MER E 91 66 FT N 188 7 FT W 91 66 FT S 188 7 FT TO BEG 0 5 AC 5678-0507 2685-2581	GIBSON, RUSSELL L R &	2029 E 3000 S	SALT LAKE CITY UT	84109	2025 E 3000 S
16271520170000	COM 717 8 FT N & 307 895 FT E FR W 1/4 COR SEC 27 T 1 S R 1E SL MER E 81 875 FT N 188 7 FT W 81 875 FT S 188 7 FT TO BEG 0 5 AC 5629-2188 5625-0288	GIBSON, JUDY; ET AL	3167 E EVERGREEN AVE	SALT LAKE CITY UT	84109	2029 E 3000 S
16271520180000	COM 717 8 FT N & 389 87 FT E FR W 1/4 COR SEC 27 T 1 S R 1E SL MER E 92 71 FT N 124 FT W 8 5 FT N 85 87 FT W 84 FT S 188 7 FT TO BEG 0 39 AC 7377-2323 7381-0188 7825-002	WISDOM, MELBA K; TR	3167 E EVERGREEN AVE	SALT LAKE CITY UT	84109	2033 E 3000 S
16271520190000	COM ON N SIDE OF 3000 S ST N 0°04'05" W 717 8 FT & 482 17 FT E FR W 1/4 COR SEC 27 T 1 S R 1E SL MER E 78 8 FT N 104 4 FT W 103 73 FT S 85 87 FT S 124 FT TO BEG 0 39 AC 4487-0854	SMITH, BRUCE M & HELEN H (JT)	2580 E 3210 S	SALT LAKE CITY UT	84109	2061 E 3000 S
16271520200000	LOT 10, WHITE CIRCLE ALSO BEG AT SE COR OF LOT 10, SO SUB; N 1°31'05" W 92 03 FT, N 89°57'05" E 13 FT, S 1°34'25" W 61 02 FT TO BEG, 4885-880 5238-0388 5238-0389 6853-0583	JENSEN, BRYANT A &	2707 E SPRING CREEK RD	HOLLADAY UT	84117	2939 S WHITE CIR
16271520210000	ALL OF LOT 12, WHITE CIRCLE SUB, EXCEPT BEG AT NE COR OF LOT 12, SO SUB; S 8°42'51" E 774 88 FT N 88°58'25" E 11 8 FT N 10°31'05" W 178 65 FT TO BEG 5228-1047, 1048, 3881-41, 2785-337, 3874-489	GOLDHARDT, TIMOTHY P &	2955 S WHITE CIR	SALT LAKE CITY UT	84109	2955 S WHITE CIR
16271530020000	UNIT 12, EDGEHOUNT ESTATES PHASE 2A, 2ND AMENDED 2 885% INT 5147-1520, 6227-1723	SCHNEIDER, NOLAND H &	4 HARVARD CT	RANCHO MIRAGE CA	92270	3000 S CONNOR ST # 7
16271530030000	UNIT 13, EDGEHOUNT ESTATES PHASE 2A, 2ND AMENDED 2 885% INT 5185-1088 5541-0738	WEST ONE TRUST COMPANY, TR	P O BOX 84142	ST PAUL MN	55164	3000 S CONNOR ST # 8
16271530040000	UNIT 14, EDGEHOUNT ESTATES PHASE 2A, 2ND AMENDED 2 885% INT 5425-1250 5447-2413 6515-0389 7157-4425 7157-0426 7189-33	MOMBERGER, NANNEVE G; TRS	3000 S CONNOR ST # 9	SALT LAKE CITY UT	84109	3000 S CONNOR ST # 9
16271530050000	UNIT 15, EDGEHOUNT ESTATES PHASE 2A, 2ND AMENDED 2 885% INT 7188-0038 7801-1880 8457-4344 5206-0715 6194-0181	CULP, PEARL F; TR	3000 S CONNOR ST # 10	SALT LAKE CITY UT	84109	3000 S CONNOR ST # 10

Parcel	Legal Description	Owner Name	Owner Address	Owner City, State	Owner Zip	Property Address
1627154020000	UNIT 1, EDGE MOUNT ESTATES PHASE 1, 2ND AMENDED 5170-4150 2.985% INT: 6945-0278 7010-0880 7010-0883 7596-2026	BRINTON, STEVEN M &	3000 S CONNOR ST # 33	SALT LAKE CITY UT	84109	3000 S CONNOR ST # 33
162715400300000	UNIT 2, EDGE MOUNT ESTATES CONDOM PHASE 1, 2ND AMENDED 2.985% INT: 7493-0005 0007 6530-6606 6609 6632-0044 6036-3578	GARFF, REGNAL W &	3000 S CONNOR ST # 32	SALT LAKE CITY UT	84109	3000 S CONNOR ST # 32
162715400400000	UNIT 3, EDGE MOUNT ESTATES PHASE 1, 2ND AMENDED 2.985% INT 5340-0019 5774-1103 5778-2832 5878-2851 2653 5888-0544 8086-1707 8110-0869	AMES, MICHEAL L; TR ET AL	3000 S CONNOR ST # 4	SALT LAKE CITY UT	84109	3000 S CONNOR ST # 4
162715400500000	UNIT 4, EDGE MOUNT ESTATES PHASE 1, 2ND AMENDED 5017-46 2.985% INT: 5549-2123 5718-2283	LINEBAUGH, KENT B &	3000 S CONNOR ST # 3	SALT LAKE CITY UT	84109	3000 S CONNOR ST # 3
162715400600000	UNIT 5, EDGE MOUNT ESTATES CONDOM PHASE 1, 2ND AMENDED 2.985% INT: 5281-329	HARRIS, EDITH B	2410 ENTRADA TRL UNIT 29	SAINT GEORGE UT	84770	3000 S CONNOR ST # 29
162715400700000	UNIT 6, EDGE MOUNT ESTATES CONDOM PHASE 1, 2ND AMENDED 2.985% INT: 5280-325 5232-0001 5587-1898 8255-1215 9018-5851	PINGREE, JOHN C &	3000 S CONNOR ST # 30	SALT LAKE CITY UT	84109	3000 S CONNOR ST # 30
162715400800000	UNIT 7, EDGE MOUNT ESTATES PHASE 1, 2ND AMENDED 5158-359 2.985% INT: 5835-1221 5835-1225 6112-0483 8181-2088 6301-0020 6376-2502 6378-2503 6395-2613 6397-1822 6830-0725 7147-2424 7253-2489 7304-2253 7782-1584 8261-1524 8378-8775 8870-5579	HINCKLEY, CAROLYN C; TR	3000 S CONNOR ST # 6	SALT LAKE CITY UT	84109	3000 S CONNOR ST # 6
162715400900000	UNIT 8, EDGE MOUNT ESTATES PHASE 1, 2ND AMENDED 5186-184 2.985% INT: 5333-0048 5382-1401	FOOTE, NORINE W; TR	3000 S CONNOR ST # 5	SALT LAKE CITY UT	84109	3000 S CONNOR ST # 5
162715401000000	UNIT 9, EDGE MOUNT ESTATES PHASE 1, 2ND AMENDED 5186-182 5404-1322 6213-1048 6306-1358 6488-1479	BRADLEY, RALPH O &	8369 WARM WATERS AVE	LAS VEGAS NV	89129	3000 S CONNOR ST # 2
162715401100000	UNIT 10, EDGE MOUNT ESTATES PHASE 1, 2ND AMENDED 2.985% INT. 5028-307, 5142, 1010 5283-1413	CROCKATT, WILLIAM C &	3000 S CONNOR ST # 1	SALT LAKE CITY UT	84109	3000 S CONNOR ST # 1
162715401200000	UNIT 11, EDGE MOUNT ESTATES PHASE 1, 2ND AMENDED 5117-1016 6112-0039 6114-0159 6114-0680 6657-0071 7305-2786 8382-0559 8530-920 8538-1614 8746-2898 8746-5527	PANTELEAKIS, TERRY	3000 S CONNOR ST # 31	SALT LAKE CITY UT	84109	3000 S CONNOR ST # 31
162715500200000	COM 4611.14 FT NFR W 1/4 COR SEC 27, T 1S, R 1E, S 1/2 N, N 1/2 116.1 FT, E 211.83 FT, S 116.1 FT, W 211.83 FT TO BEG 0.53 AC M OR L 4.532-0698	CROMAR, MARY L	3017 S 2000 E	SALT LAKE CITY UT	84109	3017 S 2000 E
162715500400000	BEG 697.79 FT N & 126.93 FT E FR W 1/4 COR SEC 27, T 1S, R 1E, S 1/2 N, N 1/2 FT, S 65.55 FT, W 80 FT, N 65.55 FT TO BEG 0.18 AC, M OR L 4.532-0697 8483-2247	GIBSON, RUSSELL L	2020 E 3000 S	SALT LAKE CITY UT	84109	2020 E 3000 S
162715500600000	BEG 461.14 FT N & 221.93 FT E S 53.86 FT N FR W 1/4 COR SEC 27, T 1S, R 1E, S 1/2 N, N 1/2 FT, E 65 FT, S 163 FT, W 65 FT TO BEG 0.24 AC, 443-457, 4692-256	JENNINGS, THOMAS N & CAMILLE C	3815 S BIRCH DR	SALT LAKE CITY UT	84109	2030 E 3000 S
162715500700000	COM 534.6 FT N & 288.93 FT E FR THE W 1/4 COR OF SEC 27, T 1S, R 1E, S 1/2 N, N 1/2 FT, E 70 FT, S 163 FT, W 70 FT TO BEG, 0.28 AC, 387-2024 6943-2256 6943-2257 8838-1468 7193-0029 8310-3745 3747	COZZA, JOHN L; TR	2038 E 3000 S	SALT LAKE CITY UT	84109	2038 E 3000 S
162715500800000	COM 697.6 FT N & 358.93 FT E FR W 1/4 COR SEC 27, T 1S, R 1E S 1/2 N, N 1/2 FT, S 163 FT, W 70 FT TO BEG 0.28 AC 6402-2813 7503-1887	CHRISTENSEN, DOUGLAS R &	2046 E 3000 S	SALT LAKE CITY UT	84109	2046 E 3000 S
162715500900000	COM 522.6 FT N & 428.93 FT E FR W 1/4 COR SEC 27, T 1S, R 1E S 1/2 N, N 1/2 FT, S 163 FT, W 70 FT TO BEG 0.23 AC 6075-1518 8482-4905	AMES, PATRICIA &	2054 E 3000 S	SALT LAKE CITY UT	84109	2054 E 3000 S
162715501000000	BEG 522.6 FT N & 484.293 FT E FR W 1/4 COR SEC 27, T 1S, R 1E S 1/2 N, N 1/2 FT, S 163 FT, W 70 FT TO BEG 0.23 AC 3879-094 5280-96	CHAFFIN, MATTHEW H & SUZAN;	2062 E 3000 S	SALT LAKE CITY UT	84109	2062 E 3000 S
162715501100000	COM 461.14 FT N & 221.93 FT E FR W 1/4 COR SEC 27, T 1S, R 1E S 1/2 N, N 1/2 FT, S 65 FT, W 65 FT TO BEG 0.24 AC, 443-457, 4692-256	CHRISTENSEN, DOUGLAS R &	2046 E 3000 S	SALT LAKE CITY UT	84109	2046 E 3000 S
162715501600000	LOT 7, GARDEN HEIGHTS 4489-0163 8348-301	GIBSON, JOHN T &	2029 E 3000 S	SALT LAKE CITY UT	84109	2069-71 E DONEGAL CIR
162715501700000	LOT 8, GARDEN HEIGHTS 4489-0163 8348-301	GIBSON, RUSSELL L, JR &	2073-75 E DONEGAL CIR	SALT LAKE CITY UT	84109	2073-75 E DONEGAL CIR
162715501800000	LOT 5, GARDEN HEIGHTS 4506-1408 7415-2024 6331-1329 7415-2944 7911-1341 7912-1480 8118-1078	D & M MEIER INVESTMENTS LLC	7020 S CHRIS LN	COTTONWOOD HTS UT	84121	2079 E DONEGAL CIR
162715501900000	LOT 4, GARDEN HEIGHTS 4776-0493	HARRINGTON, BONNIE S	2131 E CONNOR PARK CV	SALT LAKE CITY UT	84109	2089-91 E DONEGAL CIR

Parcel	Legal Description	Owner Name	Owner Address	Owner City, State	Owner Zip	Property Address
16271550200000	LOT 3, GARDEN HEIGHTS 474-1000 5646-2656 622-2272 6545-1375	CUSSOLD, RICHARD L	2157 E 2100 S # A	SALT LAKE CITY UT	84109	2055 E DONEGAL CIR
16271550210000	LOT 2, GARDEN HEIGHTS, 4708-576 5233-0028 5722-1043 4027-0261	BECK, J CRAIG, ET AL	3425 E CUMMINGS RD	SALT LAKE CITY UT	84109	2103-05 E DONEGAL CIR
16271550220000	BEG N 428.06 FT & W 1539.27 FT FR GEN SEC 27, T 1S, R 1E, S L.M. W 106.15 FT, N 21.52 FT, E 106.15 FT, S 21.52 FT TO BEG, 0.052 AC 4480-0413	ENGLAND, JAY M & LARREN K, JT	3030 S CONNOR ST	SALT LAKE CITY UT	84109	3030 S CONNOR ST
16271550230000	LOT 1, GARDEN HEIGHTS 4502-0489 5340-0940 6372-0225 6342-2667	CLARK, PETER A &	12929 S GLACIER SUMMIT DR	DRAPER UT	84020	2111-13 E DONEGAL CIR
16271550240000	BEG S 0'05'37" E 312 FT & S 89°58'30" W 24.75 FT FR MON, SD MON BEING 1211.95 FT N & 1384.08 FT W FR GEN SEC 27, T 1S, R 1E, S L.M. S 89°58'30" W 351.75 FT, N 0°01'30" W 1.5 FT, N 89°58'30" E 51.5 FT, N 0°01'30" W 4.5 FT, N 89°58'30" E 44.04 FT, N 0°01'30" W 3 FT, N 89°58'30" E 104 FT, N 0°01' 30" W 3 FT, N 89°58'30" E 208 FT, S 0°01'30" E 4 FT, N 89°58' 30" E 87.87 FT, S 0°01'30" E 4 FT, N 89°58'30" E 38.33 FT, S 0°05'33" E 4 FT TO BEG, 0.07 AC 4822-0487 5740-0409	ELLINGTON, STEWART L &	3008 S CONNOR ST	SALT LAKE CITY UT	84109	3008 S CONNOR ST
16271550250000	BEG S 0°00'10" E 1465 FT & N 89°29" W 1376.62 FT & S 0°01' 30" E 312 FT, S 89°58'30" W 24.75 FT FR NE COR OF NW 1/4 OF SEC 27, T 1S, R 1E, S L.M. S 0°01'30" E 127.16 FT, S 89°58' 30" W 347.25 FT, N 0°01'30" W 127.16 FT, N 89°58'30" E 347.25 FT TO BEG, 1.02 AC 3864-0299 5740-808	ELLINGTON, STEWART L &	3008 S CONNOR ST	SALT LAKE CITY UT	84109	3008 S CONNOR ST
16271550280000	CDM 20.88 CHS W & 6.33 CHS N FR GEN SEC 27, T 1S, R 1E, S L.M. N 71.28 FT, N 89°58'30" W 238.54 FT, S 48.80 FT & 106.15 FT S 22.4 FT E 152.5 FT TO BEG, LESS STREET, 0.33 AC M OR L 4433-0904	ENGLAND, JAY M & LARREN K, JT	3030 S CONNOR ST	SALT LAKE CITY UT	84109	3030 S CONNOR ST
16271550300000	BEG N 359.78 FT & W 1392.77 FT FR SE COR OF NW 1/4 OF SEC 27, T 1S, R 1E, S L.M. W 298.85 FT, N 60 FT, E 238.85 FT, S 66 FT TO BEG, LESS STREET, 0.35 AC M OR L 4480-414	PISTONE, MELONIE K	3036 S CONNOR ST	SALT LAKE CITY UT	84109	3036 S CONNOR ST
16271550310000	6094-2312 8684-4874 BEG N 359.78 FT & W 1407.52 FT FR SE COR OF NW 1/4 OF SEC 27, T 1S, R 1E, S L.M. S 84.52 FT, N 89°48'40" W 122.16 FT, N 84.52 FT, E 122.16 FT TO BEG, 0.285 AC M OR L 4490-0416	TANNER, KENNETH R, ET AL	3040 S CONNOR ST	SALT LAKE CITY UT	84109	3040 S CONNOR ST
16271550410000	5386-0940 8586-0737 7818-2771 7725-2304 7989-0578 7993-0581 8777-4045 BEG N 51'0" E 366.8 FT FROM W 1/4 COR OF SEC 27, T 1S, R 1E, S L. MER N 119 FT E 159.72 FT, S 0°43'14" E 118.08 FT, W 181.21 FT TO BEG, 0.44 AC, 5640-1270 6395-1457 8335-5138 5141-5147 8339-4187	HENDRICKS, WANDA S	3023 S 2000 E	SALT LAKE CITY UT	84109	3023 S 2000 E
16271550440000	BEG N 5'05'55" E 306.6 FT & S 89°41'47" E 161.21 FT FR W 1/4 COR OF SEC 27, T 1S, R 1E, S L.M. N 0°43'14" W 118.08 FT, N 89°50'10" E 113.16 FT M OR L, S 0°38'28" E 119.05 FT, S 89°48'46" W 112.88 FT TO BEG, 0.31 AC 5640-1270	SCOTT, DAVID R &	1709 E ZENITH AVE	SALT LAKE CITY UT	84106	2029 E 3035 S
16271550450000	BEG N 5'05'55" E 306.6 FT & S 89°41'47" E 161.21 FT & N 89°48'46" E 112.88 FT FR W 1/4 COR OF SEC 27, T 1S, R 1E, S L.M. N 0°38'28" W 119.05 FT ALG FENCE, N 89°50'10" E 134.45 FT, S 118.89 FT, S 89°48'46" W 133.12 FT TO BEG, 0.38 AC M OR L 5641-1246 5646-2142 5881-1213 5853-1838	CHAMBERLAIN, JEAN V, TR	2049 E 3035 S	SALT LAKE CITY UT	84109	2049 E 3035 S
16271550490000	BEG N 5'05'55" E 306.6 FT & S 89°41'47" E 161.21 FT & N 89°48'46" E 246.1 FT FR W 1/4 COR OF SEC 27, T 1S, R 1E, S L. M, N 118.89 FT, N 89°50'10" E 112.88 FT, S 89°30" W 118.7 FT M OR L, S 89°48'46" W 97.34 FT TO BEG, 0.28 AC M OR L 5640-1270, 5646-2142, 5881-1213, 5852-1838 5911-0465 6446-2330 6474-2081 6851-1721	STULTS, SAMANTHA A &	2057 E 3035 S	SALT LAKE CITY UT	84109	2057 E 3035 S
16271550470000	BEG 587.2 FT N FR W 1/4 COR SEC 27, T 1S, R 1E, S L.M. N 100.55 FT, E 128.03 FT, S 100.55 FT, W 128.93 FT TO BEG, LESS STREETS 0.15 AC, M OR L, 5594-836, 8377728-1364	BROMKA, GREGG W &	3008 S 2000 E	SALT LAKE CITY UT	84109	3008 S 2000 E

Parcel	Legal Description	Owner Name	Owner Address	Owner City, State	Owner Zip	Property Address
16271560140000	BEG N 507.24 FT & E 221.83 FT FR W/1/4 COR SEC 27, T 1S, R 1E, SLM, N 100.55 FT, W 15 FT, S 100.55 FT, E 15 FT TO BEG LESS 917.03 AC 7495-1391 7581-2759	CROMAR, MARY L	3017 S 2000 E	SALT LAKE CITY UT	84109	3017 S 2000 E
16271560010000	COM N 7239 E 248.3 FT FR W/1/4 COR SEC 27, T 1S, R 1E, SLM, N 119.75 FT, W 119.75 FT TO BEG 0.33 AC 4339-0156 6866-1478	MYERS, LEONARD	3037 S 2000 E	SALT LAKE CITY UT	84109	3037 S 2000 E
16271560020000	COM N 7239 E 248.3 FT & E 119.75 FT FR W/1/4 COR SEC 27, T 1S, R 1E, SLM, N 119.75 FT, W 190 FT, S 119.75 FT TO BEG 0.51 AC 4339-0156 6866-1478	PLATT, MARALEE; ET AL	2028 E 3035 S	SALT LAKE CITY UT	84109	2028-30 E 3035 S
16271560040000	LOT 8, GARDEN HEIGHTS 4732-1225 5584-1985 8875-1611 7005-2394	RYAN, MARY ANNE, TR	6410 S 990 W	MURRAY UT	84123	2070-72 E DONEGAL CIR
16271560050000	LOT 9, GARDEN HEIGHTS 4727-500 4727-0501 6575-2827	OLPIN, HELEN; TR	2074 E DONEGAL CIR	SALT LAKE CITY UT	84109	2074-76 E DONEGAL CIR
16271560060000	LOT 10, GARDEN HEIGHTS 4494-0883 6281-0306 6465-2963 7429-1987 7812-1521 9051-0137	GADDIS, CALVIN P; TR	2078 E SIERRA RIDGE CT	SALT LAKE CITY UT	84109	2088-88 E DONEGAL CIR
16271560070000	LOT 11, GARDEN HEIGHTS EXCEPT BEG S 88'48"40" E 78'11" FT FR SW COR SD LOT 11; N 0'11"20" E 2.61 FT, S 88'48"40" E 30 FT, S 0'11"20" W 2.61 FT, N 88'48"40" W 30 FT TO BEG 4547.1409 6224-2310	RIGBY, ELAINE H & BRUCE; JT	2104 E DONEGAL CIR	SALT LAKE CITY UT	84109	2104 E DONEGAL CIR
16271560080000	BEG N 14'33" E 131.3 FT & N 64 FT FR W/1/4 COR SEC 27, T 1S, R 1E, SLM, N 85 FT, E 132 FT, S 65 FT, W 132 FT TO BEG 0.2 AC, M OR L 4613-0132 8872-4896	WATERS, JEFFREY M & SHIRLEY	3041 S 2000 E	SALT LAKE CITY UT	84109	3041 S 2000 E
16271560140000	COM 7722 FT N 8 1941.83 FT W FR SE COR OF HWY 164 SEC 27 T 1S R 1E SLM, N 85 FT, E 132 FT, S 65 FT, W 132 FT TO BEG 0.2 AC, M OR L 4613-0132 8872-4896	MAGLEBY, RUTH R (TR)	2077 E 3070 S	SALT LAKE CITY UT	84109	2077 E 3070 S
16271560150000	COM 7722 FT N 8 1851.83 FT W FR CEN SEC 27 T 1S R 1E SLM, N 85 FT, E 132 FT, S 65 FT, W 132 FT TO BEG 0.2 AC, M OR L 4613-0132 8872-4896	PALUMBOS, ALAN V &	2085 E 3070 S	SALT LAKE CITY UT	84109	2085 E 3070 S
16271560160000	COM 7722 FT N 8 1701.83 FT W FR CEN SEC 27 T 1S R 1E SLM, N 85 FT, E 132 FT, S 65 FT, W 132 FT TO BEG 0.2 AC, M OR L 4613-0132 8872-4896	TUCKFIELD, LYSLE C &	2097 E 3070 S	SALT LAKE CITY UT	84109	2097 E 3070 S
16271560170000	BEG N 223.48 FT & W 1586.24 FT FR CEN SEC 27, T 1S, R 1E, S L.M., S 0'05"33" E 60.38 FT, N 88'48"40" W 171.2 FT, N D056 33' W 60.38 FT, S 88'48"40" E 35 FT, N 0'11"20" E 2.61 FT, S 88'48"40" E 30 FT, S 0'11"20" W 2.61 FT, S 88'48"40" E 106.2 FT TO BEG 0.24 AC, M OR L 4529-2739, 740 4529-0728 5705-1965 5715-1005 6531-1548 6541-1731 7520-0854 8334-3770 8336-7283 8334-3804 8644-4236 4237 8843-4238	PARK PLACE FAMILY LLC	426 N 1000 E	BOUNTFUL UT	84010	2112-14 E DONEGAL CIR
16271560180000	BEG N 223.48 FT & W 1595.24 FT FR CEN SEC 27, T 1S, R 1E, S L.M., S 0'05"33" E 60.38 FT, S 88'48"40" E 187.8 FT, N 0'05"33' W 60.38 FT, N 88'48"40" W 187.8 FT TO BEG 0.28 AC, M OR L 4529-0728 0728 0740 8346-7804 8074-8385	ARMSTRONG, DORIS P	3060 S CONNOR ST	SALT LAKE CITY UT	84109	3060 S CONNOR ST
16271560190000	COM 1402.83 FT W 77.22 FT N FR CEN SEC 27 T 1S R 1E SLM, N 78.88 FT W 359 FT S 76.88 FT E 359 FT TO BEG LESS STREET 0.5 AC	BAILEY, JOSEPH P, JR, &	3062 S CONNOR ST	SALT LAKE CITY UT	84109	3062 S CONNOR ST
16271560200000	BEG N 738' E 248.3 FT & E 332.75 FT FR W/1/4 COR SEC 27, T 1S, R 1E, SLM, N 119 FT, E 172'18 FT, S 8'25'17" W 19'18 FT, W 158.61 FT TO BEG 0.45 AC, M OR L 7071-020 6865-1476 6137-231 231 7071-020 6815-1075	PLATT, JEFFREY C &	2060 E 3035 S	SALT LAKE CITY UT	84109	2056 E 3035 S
16271560240000	LOT 11, BELL TOWER PUD 8358-4887	BAYLE, F ROBERT JR &	2011 E BELL TOWER LN	SALT LAKE CITY UT	84109	2011 E BELL TOWER LN
16271560250000	LOT 10, BELL TOWER PUD	HOBBSON, RICHARD W &	603 STATE RIE 21	PALMIRA NY	14522	2021 E BELL TOWER LN
16271560260000	LOT 9, BELL TOWER PUD	ROACH, JAMES W &	2029 E BELL TOWER LN	SALT LAKE CITY UT	84109	2029 E BELL TOWER LN
16271560270000	LOT 8, BELL TOWER PUD	DAVIS, WILLIAM L &	2039 E BELL TOWER LN	SALT LAKE CITY UT	84109	2039 E BELL TOWER LN
16271560280000	LOT 7, BELL TOWER PUD	SMITH, A KREHL JR	2047 E BELL TOWER LN	SALT LAKE CITY UT	84109	2047 E BELL TOWER LN
16271560300000	LOT 8, BRISTOL GREEN SUB ALSO BEG N 0'03"40" W 85'01 FT & N	COWLEY, LYNETTE &	3080 S 2075 E	SALT LAKE CITY UT	84109	3080 S 2075 E

Parcel	Legal Description	Owner Name	Owner Address	Owner City, State	Owner Zip	Property Address
16271580000000	69'x62' E 6 41 FT FR SE COR LOT 6, BELL TOWER PUD, N 41'22" W 43 69' FT, S 12°17'10" E 46 63' FT, S 89°56'20" W 6 57 FT TO BEG LESS & EXCEPT BEG N 0°03'40" W 130 58 FT & N 89°56'20" E 3 11 FT FR SE COR LOT 6, BELL TOWER PUD, N 12°17'10" W 27 95 FT, N 89°56'20" E 3 94 FT, S 4°12'21" E 27 30 FT TO BEG, 3884-0070 9600-0539 0455-0051 8104-0483 N 6 FT OF LOT 4 & ALL LOT 5 BRISTOL GREEN SUB 5839-0411 6379-0144	NIELSEN, WILLIAM D	5889 S WHITEWATER CIR	HOLLADAY UT	84121	3075-81 S 2075 E
162715700200000	COM 1018 58 FT E FR W 1/4 COR SEC 27 T 1S R 1E SL. MER N 17 2 FT E 233 60 FT M OR L TO CORNER ST S 119 0 FT W 233 58 FT M OR L N 42 4 FT TO BEG LESS STREET 0 55 AC	PLACE, ARTUR S. & VIRGINIA H.	3082 S CONNOR ST	SALT LAKE CITY UT	84109	3082 S CONNOR ST
162715800200000	UNIT 16, EDGE MOUNT ESTATES CONDOM PH 3 2 885% INT: 5351-9552 5486-0627	SHARP, GERALDINE Y, TR	3000 S CONNOR ST # 11	SALT LAKE CITY UT	84109	3000 S CONNOR ST # 11
162715800300000	UNIT 17, EDGE MOUNT ESTATES CONDOM PH 3 2 885% INT: 5395-0458 5921-2577 6306-0781 6847-0373 6851-2180 8012-1388	PARRISH, JOHN M, TR	3000 S CONNOR ST # 12	SALT LAKE CITY UT	84109	3000 S CONNOR ST # 12
162715800400000	UNIT 18, EDGE MOUNT ESTATES CONDOM PH 3 2 885% INT: 5366-1092 0485-2988 7086-1803	SCALLEY, FORD G. &	3000 S CONNOR ST # 13	SALT LAKE CITY UT	84109	3000 S CONNOR ST # 13
162715800500000	UNIT 19, EDGE MOUNT ESTATES CONDOM PH 3 2 885% INT: 5444-1304 7236-0427 8548-0886	HANSEN, CINDA K	3000 S CONNOR ST # 14	SALT LAKE CITY UT	84109	3000 S CONNOR ST # 14
162715800600000	UNIT 20, EDGE MOUNT ESTATES CONDOM PH 3 2 885% INT: 5415-2288 6483-0003 8344-2288	BEVERIDGE, JEAN S, TR	3000 S CONNOR ST # 15	SALT LAKE CITY UT	84109	3000 S CONNOR ST # 15
162715800700000	UNIT 21, EDGE MOUNT ESTATES CONDOM PH 3 2 885% INT: 5505-2494 5376-0024 6228-0041 7396-2895 7386-2618	MORTENSEN, MIMI B	3300 S CONNOR ST # 16	SALT LAKE CITY UT	84109	3000 S CONNOR ST # 16
162715800800000	UNIT 22, EDGE MOUNT ESTATES CONDOM PH 3 2 885% INT: 5572-1872 5918-1334 6176-0518 6771-1501 8653-1384 8686-1866 7850-2726	BINGHAM, SUSAN &	3000 S CONNOR ST # 28	SALT LAKE CITY UT	84109	3000 S CONNOR ST # 28
162715800900000	UNIT 23, EDGE MOUNT ESTATES CONDOM PH 3 2 885% INT: 5471-1519 5981-0893 5985-2212 6333-1190 6701-2439 6794-4230 9054-0287	BEHRENS, MARY W	3000 S CONNOR ST # 27	SALT LAKE CITY UT	84109	3000 S CONNOR ST # 27
162715801000000	UNIT 24, EDGE MOUNT ESTATES CONDOM PH 3 2 885% INT: 5488-1873 6718-0546 6783-0881 5808-0069 6098-1829 6250-2778 6374-2854 6522-1378	DODWORTH, JULIE A	3000 S CONNOR ST # 26	SALT LAKE CITY UT	84109	3000 S CONNOR ST # 26
162715801100000	UNIT 25, EDGE MOUNT ESTATES CONDOM PH 3 2 885% INT: 5406-0788 162715801200000	BRIM, RAYMOND E & SMITH, LINDA O, TR	3000 S CONNOR ST # 25 3000 S CONNOR ST # 24	SALT LAKE CITY UT SALT LAKE CITY UT	84109 84109	3000 S CONNOR ST # 25 3000 S CONNOR ST # 24
162715801300000	UNIT 27, EDGE MOUNT ESTATES CONDOM PH 3 2 885% INT: 5503-2738 8445-3581	DUGAN, WALTER J & GRACE K, TC	3000 S CONNOR ST # 23	SALT LAKE CITY UT	84109	3000 S CONNOR ST # 23
162715801400000	UNIT 28, EDGE MOUNT ESTATES CONDOM PH 3 2 885% INT: 5591-2485 6091-2814 6091-2816	MCGOVERN, JOHN &	3000 S CONNOR ST # 22	SALT LAKE CITY UT	84109	3000 S CONNOR ST # 22
162715801500000	UNIT 28, EDGE MOUNT ESTATES CONDOM PH 3 2 885% INT: 5686-1248 8440-1152 8984-0448 0452	CALL, CRAIG M &	2424 N 4500 W	PLAIN CITY UT	84404	3000 S CONNOR ST # 21
162715801600000	UNIT 30, EDGE MOUNT ESTATES CONDOM PH 3 2 885% INT: 5584-2648 7718-0335 8488-5758	PELTZER, WESLEY E &	3000 S CONNOR ST # 20	SALT LAKE CITY UT	84109	3000 S CONNOR ST # 20
162715801700000	UNIT 31, EDGE MOUNT ESTATES CONDOM PH 3 2 885% INT: 5606-1485 6241-1941 7157-2802 7574-0280 7828-0720 8290-4088 8298-1094 8540-1350	GIBBONS, BARBARA A &	3000 S CONNOR ST # 19	SALT LAKE CITY UT	84109	3000 S CONNOR ST # 19
162715801800000	UNIT 32, EDGE MOUNT ESTATES CONDOM PH 3 2 885% INT: 5606-1410 5638-1854 5938-2892	SHELTON, SHERRY G (TR)	3000 S CONNOR ST # 18	SALT LAKE CITY UT	84109	3000 S CONNOR ST # 18
162715801900000	UNIT 33, EDGE MOUNT ESTATES CONDOM PH 3 2 885% INT: 5655-1080 6041-2874 8042-1542 8136-1413 8520-2769 8782-1186	SHOTT, ALLEN T JR, TR	PO BOX 16746	SALT LAKE CITY UT	84118	3000 S CONNOR ST # 17
162715802000000	UNIT 1, BLDG A, GLENMAR CONDOM 14 5% INT 5328-0061 6190-1725	UAME CORPORATION	4825 S VIEWMONT ST	HOLLADAY UT	84117	2023 E 3065 S
162715802100000	UNIT 2, BLDG A, GLENMAR CONDOM 14 5% INT 6190-1725	UAME CORPORATION	4825 S VIEWMONT ST	HOLLADAY UT	84117	2027 E 3065 S
162715802200000	UNIT 3, BLDG B, GLENMAR CONDOM 8 32% INT 6190-1725	UAME CORPORATION	4825 S VIEWMONT ST	HOLLADAY UT	84117	2031 E 3065 S
162715802300000	UNIT 4, BLDG B, GLENMAR CONDOM 8 32% INT 6190-1725	UAME CORPORATION	4825 S VIEWMONT ST	HOLLADAY UT	84117	2035 E 3065 S
162715802400000	UNIT 5, BLDG C, GLENMAR CONDOM 8 32% INT 6190-1725	UAME CORPORATION	4825 S VIEWMONT ST	HOLLADAY UT	84117	2041 E 3065 S
162715802500000	UNIT 6, BLDG C, GLENMAR CONDOM 8 32% INT 6190-1725	UAME CORPORATION	4825 S VIEWMONT ST	HOLLADAY UT	84117	2045 E 3065 S
162715802600000	UNIT 7, BLDG D, GLENMAR CONDOM 8 43% INT 6190-1725	PAUL, KEVERN S	4825 S VIEWMONT ST	HOLLADAY UT	84117	2055 E 3065 S
162715802700000	UNIT 8, BLDG D, GLENMAR CONDOM 8 43% INT 6190-1725	PAUL, KEVERN S	4825 S VIEWMONT ST	HOLLADAY UT	84117	2059 E 3065 S
162715802800000	UNIT 9, BLDG E, GLENMAR CONDOM 8 43% INT 6190-1725	UAME CORPORATION	4825 S VIEWMONT ST	HOLLADAY UT	84117	2051 E 3065 S

Parcel	Legal Description	Owner Name	Owner Address	Owner City, State	Owner Zip	Property Address
16271590110000	UNIT 10, BLDG. E, GLENMAR CONDOM. 8 1/2% INT 6190-1725	UAME CORPORATION	4825 S VIEWMONT ST	HOLLADAY UT	84117	2067 E 3065 S
16271600130000	LOT 1, CONNOR LANE P U D AMD 6090-2949	HARRINGTON, BONNIE S	2131 E CONNOR PARK CV	SALT LAKE CITY UT	84109	2131 E CONNOR PARK CV
16271600140000	LOT 2, CONNOR LANE P U D AMD 7118-1302	TATE, DARRELL	2123 E CONNOR PARK CV	SALT LAKE CITY UT	84109	2123 E CONNOR PARK CV
16271600150000	LOT 3, CONNOR LANE P U D AMD 7447-1700 6826-0375	ANDERSON, ROBERT E &	2115 E CONNOR PARK CV	SALT LAKE CITY UT	84109	2115 E CONNOR PARK CV
16271600160000	LOT 4, CONNOR LANE P U D AMD 7379-2823 6826-0375 8174-1733	HUMENIUK, WILLIAM J &	2105 E CONNOR PARK CV	SALT LAKE CITY UT	84109	2105 E CONNOR PARK CV
16271600170000	LOT 5, CONNOR LANE P U D AMD 7080-0313 7112-0147 7158-1648 7217-0133 7847-2842	KENT, MARJORIE M. TR	2099 E CONNOR PARK CV	SALT LAKE CITY UT	84109	2099 E CONNOR PARK CV
16271600180000	LOT 6, CONNOR LANE P U D AMD 6626-0375 7189-2271 7189-0272	WILSON, JORDON R &	2095 E CONNOR PARK CV	SALT LAKE CITY UT	84109	2095 E CONNOR PARK CV
16271600190000	LOT 7, CONNOR LANE P U D AMD 6926-0375 7643-1645	ANDERSON, TODD &	2098 E CONNOR PARK CV	SALT LAKE CITY UT	84109	2098 E CONNOR PARK CV
16271600200000	LOT 8, CONNOR LANE P U D AMD 6926-0375 7265-2038 7265-2039	LAZAR, J BRETT &	2106 E CONNOR PARK CV	SALT LAKE CITY UT	84109	2106 E CONNOR PARK CV
16271600210000	LOT 9, CONNOR LANE P U D AMD 7510-2061 6826-0375	MILLER, TAYLOR	2118 E CONNOR PARK CV	SALT LAKE CITY UT	84109	2118 E CONNOR PARK CV
16271600220000	LOT 10, CONNOR LANE P U D AMD 6926-0375	THORNTON, SHIRLEY &	2124 E CONNOR PARK CV	SALT LAKE CITY UT	84109	2124 E CONNOR PARK CV
16271600230000	LOT 11, CONNOR LANE P U D AMD 7046-1888 7037-2887	KEVITCH, ESTELLE G &	2132 E CONNOR PARK CV	SALT LAKE CITY UT	84109	2132 E CONNOR PARK CV
16271780010000	BLDG 1, UNIT A, ALVERA CONDM, 8 1/2% INT 6120-8017	CROMAR, BRADLEY W &	1504 MILLERDALE AVE	WENATCHEE WA	98801	2977 S CONNOR ST
16271780020000	BLDG 2, UNIT A, ALVERA CONDM, 8 1/2% INT 5448-1278 6941-1730 6887-4335	CASTO STUFY LLC	2766 E WREN RD	HOLLADAY UT	84117	2985 S CONNOR ST
16271780030000	BLDG 1, UNIT B, ALVERA CONDM, 8 1/2% INT 6887-4344 8140-1427	CROMAR, BRADLEY W &	1504 MILLERDALE AVE	WENATCHEE WA	98801	2978 S CONNOR ST
16271780040000	BLDG 2, UNIT B, ALVERA CONDM, 8 1/2% INT 5384-1390 5985-2588 8503-5218	CASTO STUFY LLC	2766 E WREN RD	HOLLADAY UT	84117	2987 S CONNOR ST
16271780050000	BLDG 3, UNIT A, ALVERA CONDM, 8 1/2% INT 9120-1458 8140-1460	CASTO STUFY LLC	2766 E WREN RD	HOLLADAY UT	84117	2997 S CONNOR ST
16271780060000	BLDG 3, UNIT B, ALVERA CONDM, 8 1/2% INT 6139-4540	CASTO STUFY LLC	2766 E WREN RD	HOLLADAY UT	84117	2999 S CONNOR ST
16271780070000	BLDG 4, UNIT A, ALVERA CONDM, 8 1/2% INT 5019-9428 6131-4266	SIMMONS, DANNY &	11508 S CROSS COUNTRY CIR	SOUTH JORDAN UT	84095	2993 S CONNOR ST
16271780080000	BLDG 4, UNIT B, ALVERA CONDM, 8 1/2% INT 5019-9428 6131-4266	CASTO STUFY LLC	2985 S CONNOR ST	SALT LAKE CITY UT	84109	2985 S CONNOR ST
16271780090000	BLDG 5, UNIT A, ALVERA CONDM, 8 1/2% INT 5019-9428 6131-4558	HOME TEAM PROPERTIES LLC	PO BOX 681444	PARK CITY UT	84088	2989 S CONNOR ST
16271780100000	BLDG 5, UNIT B, ALVERA CONDM, 8 1/2% INT 6131-4264	SIMMONS, DANNY &	11508 S CROSS COUNTRY CIR	SOUTH JORDAN UT	84095	2991 S CONNOR ST
16271780110000	BLDG 6, UNIT A, ALVERA CONDM, 8 1/2% INT 6131-5171	LASSIG, STEVEN &	3408 W 6775 S	WEST JORDAN UT	84084	2981 S CONNOR ST
16271780120000	BLDG 6, UNIT B, ALVERA CONDM, 8 1/2% INT 6189-0002	BLUE STONE DEVELOPMENT LLC	11508 S CROSS COUNTRY CIR	SOUTH JORDAN UT	84095	2983 S CONNOR ST
16271770010000	BEG 1453 32 FT S & 889'37" W 1218 55 FT FR N 1/4 COR SEC 27 T 15 R 1E SL MER N 89'37" W 145 FT S 154 375 FT E 145 FT N 154 375 FT TO BEG LESS STREET 0.43 AC. 4850-515 4850-0807	WERRETT, W PAUL &	2945 S CONNOR ST	SALT LAKE CITY UT	84109	2945 S CONNOR ST
16271770020000	COM 1607 866 FT S & N 89'37" W 1144 55 FT FR N 1/4 COR SEC 27 T 15 R 1E SL MER N 89'37" W 220 FT S 128 825 FT E 220 FT 6141-1732 8741-1734 7924-2520	HOLLAND, EVA J. TR	3003 S CONNOR ST	SALT LAKE CITY UT	84109	3003 S CONNOR ST
16271770030000	COM 699 84 FT N & 1358.5 FT WFR GEN SEC 27 T 1S, R 1E, SL MER N 89 2 FT E 150 FT S 68 2 FT W 150 FT TO BEG, 0.27 AC. 6832-0083 7182-2473	MAACK, DAN L &	2540 S WILSHIRE CIR	SALT LAKE CITY UT	84109	3005 S CONNOR ST
16271770040000	COM 529 32 FT N & 1358.5 FT WFR GEN SEC 27 T 1S, R 1E, SL M, N 70 52 FT, E 122 5 FT, M OR L 9 2'-58'27" W 69 8 FT, W 118 53 FT TO BEG, 0.18 AC 4088-0392 5873-2313 5580-1340	DERN, ROBERT R, JR &	1511 S UTE DR	SALT LAKE CITY UT	84108	3015 S CONNOR ST
16271770050000	BEG 8 P 1/4 15' E 1453 32 FT & N 89'37" W 1144 55 FT & 28 24 FT S FR N 1/4 COR SEC 27 T 15 R 1E SL MER S 127 67 FT W 75 FT N 128 28 FT S 889'314" E 75 FT TO BEG 0.22 AC 4853-0359 5383-1112 8741-1734	WERRETT, W PAUL &	2945 S CONNOR ST	SALT LAKE CITY UT	84109	2945 S CONNOR ST

Parcel	Legal Description	Owner Name	Owner Address	Owner City, State	Owner Zip	Property Address
16271770060000	COM 1453.32 FT S & N 89°37' W 1071.22 FT FR NE COR OF NW 1/4 SEC 27 T 15 S R 1E SL MER N 89°37' W 73.33 FT B 204 FT E 73.33 FT N 284 FT TO BEG LESS ST 0.46 AC 5378-378 5406-2068 5446-1274 6380-2574 6382-2576 7574-6823 8371-2275 8014-2110	ABI, GASTON J &	2170 E FISHER LN	SALT LAKE CITY UT	84109	2170 E FISHER LN
16271770110000	BEG 8 04 CHS N 8 824.5 FT W FR SE COR OF NW 1/4 SEC 27 T 15 R 1E SL MER W 6 FT N 150 FT W 270.6 FT N 228.5 FT E 278 FT S 378.5 FT TO BEG 1.48 AC	NOWELL, JOHN S & BEVERLY B.	2207 E STILLMAN LN	SALT LAKE CITY UT	84109	2207 E STILLMAN LN
16271770120000	COM 601.16 FT N 1111.1 FT W FR SE COR OF NW 1/4 SEC 27 T 15 R 1E SL MER W 87.5 FT N 89°2 FT E 89.2 FT S 89.2 FT TO BEG 0.18 AC 6332-0083 7192-2473	MAACK, DAN L &	2540 S WILSHIRE CIR	SALT LAKE CITY UT	84109	3005 S CONNOR ST
16271770130000	COM 8 04 CHS N 1111 FT W FR CEN SEC 27 T 15 R 1E SL MER, N 0°25' W 88.2 FT W 125 FT, S 2°52'07" W 89.6 FT, E 128 FT, N 1°32' FT TO BEG, 0.21 AC 7205-0320 7373-2822	RANDALL, R SEAN & AMY J; JT	2165 E STILLMAN LN	SALT LAKE CITY UT	84109	2165 E STILLMAN LN
16271770140000	BEG 530.64 FT N & 1012.5 FT W FR SE COR OF NW 1/4 SEC 27 T 15 R 1E SL MER W 88.8 FT N 150 FT E 88.8 FT S 150 FT TO BEG 0.34 AC 4834-1100 6201-1658 6204-1179	BRUSH, TORR J & LEANDRA; JT	2181 E STILLMAN LN	SALT LAKE CITY UT	84109	2181 E STILLMAN LN
16271770150000	BEG 528.32 FT N & 1012.5 FT W FR SE COR OF NW 1/4 SEC 27 T 15 R 1E SL MER W 88.8 FT N 150 FT E 88.8 FT S 150 FT TO BEG 0.20 AC 6186-1125 6186-0271 6384-0823 8184-0734 8374-4485	BRUSH, TORR J & LEANDRA; JT	2181 E STILLMAN LN	SALT LAKE CITY UT	84109	2181 E STILLMAN LN
16271770160000	BEG 8 04 CHS N 8 917.5 FT W & N 150 FT FR SE COR OF NW 1/4 SEC 27 T 15 R 1E SL MER W 95 FT, S 150 FT N OR L E 65 FT, N 150 FT M OR L TO BEG, 0.32 AC	NELSON, RAY H, II	2195 E STILLMAN LN	SALT LAKE CITY UT	84109	2195 E STILLMAN LN
16271770170000	COM 528.32 FT N & 824.5 FT W FR CEN SEC 27 T 15 R 1E SL MER W 83 FT N 151.32 FT E 77 FT S 150 FT E 6 FT S 132 FT W	HEISLER, DONALD G II &	2197 E STILLMAN LN	SALT LAKE CITY UT	84109	2197 E STILLMAN LN
16271770200000	BEG 8 1455.454 FT & N 89°37' W 1093.461 FT & S 0°09'15" E 257.064 FT, W 8.516 FT, N 257.118 FT, S 89°37' E 7.828 FT TO BEG, 0.05 AC M OR L 6370-378 5406-2868 5446-1276 6382-2574 6382-2576 7574-6823 8371-2275 8014-2110	ABI, GASTON J &	2170 E FISHER LN	SALT LAKE CITY UT	84109	2170 E FISHER LN
16271770230000	BEG 8 1455.454 FT & N 89°37' W 524.475 FT & S 24.75 FT FR N 1/4 COR OF SEC 27 T 15 R 1E SL MER, S 123.298 FT, E 84.089 FT, N 122.861 FT, N 89°37' W 65 FT TO BEG, 0.18 AC 5603-0282 5781-2531	BRITTON, STEPHEN G &	2192 E FISHER LN	SALT LAKE CITY UT	84109	2192 E FISHER LN
16271770270000	BEG 8 1455.454 FT & N 89°37' W 990.098 FT FR N 1/4 COR SEC 27 T 15 R 1E SL MER, S 89°37' E 65.57 FT M OR L 9.284 FT M OR L W 138.144 FT, N 0°09'15" E 281.81 FT M OR L, S 89°37' E 73.384 FT M OR L TO BEG LESS STREET 0.8 AC 5446-1274 5376-342 5405-1228 5476-382 6272-189	KOLB, KENNETH L & BONITA G;	2180 E FISHER LN	SALT LAKE CITY UT	84109	2180 E FISHER LN
16271770290000	BEG 8 1455.454 FT & N 89°37' W 777.385 FT & S 24.658 FT & S 0°17'35" W 132.214 FT FR N 1/4 COR SEC 27 T 15 R 1E SL MER, N 89°49'35" W 81.412 FT, N 0°00'07" W 10.10 FT, S 89°59'58" W 65 FT, S 0°00'07" E 141.55 FT, N 89°53'27" E 75.80 FT, N 0°15'42" E 111.707 FT, S 89°59'35" E 70 FT, N 0°17'33" E 20 FT TO BEG, 0.28 AC 7435-1232 8011-0783	HASLAM, MARK B &	2208 E FISHER LN	SALT LAKE CITY UT	84109	2208 E FISHER LN
16271770300000	BEG 8 1455.454 FT & N 89°37' W 757.385 FT & S 24.658 FT & S 0°17'35" W 132.214 FT FR N 1/4 COR SEC 27 T 15 R 1E SL MER, N 89°49'35" W 80 FT, S 0°15'42" W 111.707 FT, N 89°52'48" E 88.840 FT, N 0°17'33" E 111.587 FT TO BEG, 0.23 ACRE 7435-1232	FACKLER, JOHN N &	2208 E FISHER LN	SALT LAKE CITY UT	84109	2212 E FISHER LN
16271770310000	BEG 8 1455.454 FT & N 89°37' W 659.475 FT & S 24.750 FT FR N 1/4 COR SEC 27 T 15 R 1E SL MER, S 0°00'07" E 132.80 FT, S 89°58'35" E 81.412 FT, N 0°17'33" E 132.214 FT, N 89°37' W 82 FT M OR L TO BEG, 0.25 AC 7783-2741	LAMBERT, MATTHEW K &	2204 E FISHER LN	SALT LAKE CITY UT	84109	2204 E FISHER LN
16271780010000	COM 1731.32 FT S & 416.2 FT W FR NE COR OF NW 1/4 SEC 27 T 15 R 1E SL MER N 142.73 FT W 147.8 FT N 121.17 FT M OR L TO S	CORP. OF PRESIDING BISHOP OF	50 E NORTHTEMPLE ST	SALT LAKE CITY UT	84150	2220 E FISHER LN

Parcel	Legal Description	Owner Name	Owner Address	Owner City, State	Owner Zip	Property Address
162271780020000	COM 1453 32 FT S & N 89°37' W 491.05 FT FR N 1/4 COR SEC 27 T 19 S 1E SL MER N 89°37' W 72.75 FT S 8.55 RDS E 71.1 FT N 04°0' E 8.55 RDS M OR L TO BEG. LESS STREET 0.2 AC. 8317.1546	LYNN, DOROTHY B	2240 E FISHER LN	SALT LAKE CITY UT	84109	2240 E FISHER LN
162271780030000	BEG 1453 736 FT S & N 89°37' W 424.4 FT FR N 1/4 COR SEC 27 T 19 S 1E SL MER N 89°37' W 68.65 FT S 0°40' W 8.55 RDS M OR L E 68.3 FT M OR L TO A FT DUE S FR BEG N 8.55 RDS M OR L TO BEG LESS STREET 0.19 AC. 2993-2992, 4822-1097, 5370-5 5374-13 5959-0285 6285-1303 7218-1390 7304-1037, 2190 7305-2371 8018-9271	DELANEY, BRIDGET A	2250 E FISHER LN	SALT LAKE CITY UT	84109	2250 E FISHER LN
162271780040000	BEG 1453 32 FT S & N 89°37' W 356.4 FT FR N 1/4 COR SEC 27 T 19 S 1E S L M N 89°37' W 68 FT, S 143.4 FT, E 68 FT, N 143.4 FT TO BEG. LESS STREET, 0.19 AC M OR L 4596-1316 5910-2900 6743-2296	TBL PROPERTIES LLC	3989 S AURA DR	SALT LAKE CITY UT	84124	2252-54 E FISHER LN
162271780060000	BEG 738 19 FT N & E 625 FT W FR GEN SEC 27, T 19 S, 1E, S L M, N 52 FT, W 90 FT, S 52 FT, E 90 FT TO BEG. 0.11 AC 5028-0559 5480-008 5769-0170	WARNOCK, BRADLEY H &	2225 E STILLMAN LN	SALT LAKE CITY UT	84109	2225 E STILLMAN LN
162271780070000	LOT 5 STILLMAN SUB 7883-0157 8635-2328	HEWARD, ELEANOR G	2980 S JONETTA DR	SALT LAKE CITY UT	84109	2980 S JONETTA DR
162271780080000	LOT 4 STILLMAN SUB	EICHERS, JACK N, & RUTH M,	2992 S JONETTA DR	SALT LAKE CITY UT	84109	2992 S JONETTA DR
162271780090000	LOT 3 STILLMAN SUB	BELL, BRUCE N, & JUDITH E,	3004 S JONETTA DR	SALT LAKE CITY UT	84109	3004 S JONETTA DR
162271780100000	COM 629 32 FT N & 715 FT W FR GEN SEC 27 T 19 S 1E SL MER W 18.5 FT N 210.82 FT E 119.5 FT S 210.82 FT TO BEG 0.58 AC 5352-42 5352-0046 5448-1721	MEYERINK, KORY L & CLAUDINE S	2219 E STILLMAN LN	SALT LAKE CITY UT	84109	2219 E STILLMAN LN
162271780110000	COM 629 32 FT N & E 625 FT W FR SE COR OF NW 1/4 SEC 27 T 19 S 1E SL MER W 90 FT N 228.82 FT E 90 FT S 228.82 FT TO BEG 0.47 AC 5460-0028 5762-0170	WARNOCK, BRADLEY H &	2225 E STILLMAN LN	SALT LAKE CITY UT	84109	2225 E STILLMAN LN
162271780120000	COM 629 32 FT N & 535 FT W FR GEN SEC 27 T 19 S 1E SL MER W 90 FT N 298.82 FT E 90 FT S 298.82 FT TO BEG 0.64 AC	ROBINS, KATHLEEN & HAL B. TRS	2235 E STILLMAN LN	SALT LAKE CITY UT	84109	2235 E STILLMAN LN
162271780130000	LOT 1 STILLMAN SUB 6234-5735 8359-0388	JORN, JAY	2245 E STILLMAN LN	SALT LAKE CITY UT	84109	2245 E STILLMAN LN
162271780140000	LOT 2 STILLMAN SUB 6008-2318 6008-1947 6225-0454 6929-8665 7245-1755	AGUIRRE, DOUGLAS R	3014 S JONETTA DR	SALT LAKE CITY UT	84109	3014 S JONETTA DR
162271780170000	BEG N 740.14 FT & W 715 FT FR SE COR OF NW 1/4 SEC 27, T 19 S, 1E, S L M, W 119.5 FT, N 188.25 FT M OR L, N 89°32'46" E 85.47 FT M OR L, N 0°17'35" E, 1.81 FT, E 54.03 FT M OR L, S 170 FT TO BEG, 0.48 AC M OR L 5388-1010 5977-0331 5764-1272 5767-1823 7098-2898 8310-2456 8473-43195 8473-8199 8021-7127	WILSON, BART A &	2215 E STILLMAN LN	SALT LAKE CITY UT	84109	2215 E STILLMAN LN
162271780180000	BEG 1416 32 FT S & N 89°37' W 752.68 FT FR NE COR OF NW 1/4 SEC 27, T 19 S, 1E, S L M, S 209.43 FT M OR L, SLY ALG CURVE TO R 45.21 FT M OR L, N 0°27'15" E 282.189 FT, S 89°37' E 4.712 FT TO BEG, 0.09 AC M OR L, 50114889	CORP OF PB OF CH JC OF LDS	50 E NORTHTEMPLE ST	SALT LAKE CITY UT	84150	2220 E FISHER LN
162271790010000	COM 1453 32 FT S & N 89°37' W 214.2 FT FR N 1/4 COR SEC 27 T 19 S 1E SL MER N 89°37' W 82.2 FT S 143.4 FT E 82.2 FT N 142.7 FT TO BEG LESS STREET 0.22 AC	HICKMAN, LOUISE P	2256 E FISHER LN	SALT LAKE CITY UT	84109	2256 E FISHER LN
162271790020000	COM 1453 32 FT S & N 89°37' W 205.8 FT FR N 1/4 COR SEC 27 T 19 S 1E SL MER N 89°37' W 68.6 FT S 142.7 FT E 68.6 FT N 142.24 FT TO BEG LESS STREET 0.18 AC 5767-5827 5827-0584	FISHER LANE INVESTMENT CO,	3994 S CRESTVIEW DR	HOLLADAY UT	84124	2270-74 E FISHER LN
162271790030000	BEG 1453 32 FT S & N 89°37' W 137.1 FT FR N 1/4 COR SEC 27, T 19 S, 1E, S L M, N 89°37' W 68.5 FT, S 142.7 FT, E 68.5 FT N 142.2 FT TO BEG, LESS STREET, 0.18 AC, M OR L, 4595-1153, 1154 & 1162, 1183 4894-0871 5595-2070	JOHNSON, MARK A &	2290 E FISHER LN	SALT LAKE CITY UT	84109	2290 E FISHER LN
162271790040000	COM 1584 59 FT S & 90.2 FT W FR NE COR OF NW 1/4 SEC 27 T 19 S 1E SL MER W 320 FT S 109.73 FT E 320 FT N 109.73 FT TO BEG 0.81 AC	CORP OF PRES BISHOP OF CH OF	50 E NORTHTEMPLE ST	SALT LAKE CITY UT	84150	2220 E FISHER LN

Parcel	Legal Description	Owner Name	Owner Address	Owner City, State	Owner Zip	Property Address
162271790050000	LOT 8 STILLMAN SUB	RICHARDS, ALDEN R & BARBARA B	2981 S JONETTA DR	SALT LAKE CITY UT	84109	2981 S JONETTA DR
162271790060000	LOT 7 STILLMAN SUB 0214-2163	DEAN, LEO A &	2991 S JONETTA DR	SALT LAKE CITY UT	84109	2991 S JONETTA DR
162271790070000	LOT 6 STILLMAN SUB 4539-0028 0054-134, 130	MCLANEY, ROBERT E &	3005 S JONETTA DR	SALT LAKE CITY UT	84109	3005 S JONETTA DR
162271790080000	LOT 5 STILLMAN SUB 4600-0023 0046-2374	FOULGER, DONALD E &	3015 S JONETTA DR	SALT LAKE CITY UT	84109	3015 S JONETTA DR
162271790120000	COM 1504 59 FT S & 0.2 FT W FR NE COR OF NW 1/4 SEC 27 T 1 S R 1E SL MER S 1000 73 FT W 00 FT N 100 73 FT E 90 FT TO BEG 0.23 AC 0299-0481, 8001-1132	EVANS, DENNIS D &	3043 S GRACE ST	SALT LAKE CITY UT	84109	2980 S 2300 E
162271790130000	BEG 810 14 FT N 4.5 FT W FR GEN SEC 27 T 1 S R 1E SL MER S 80 FT W 231 FT N 80 FT E 231 FT TO BEG 0.32 AC 4786-0716	GUERR, BRIAN K &	2980 S 2300 E	SALT LAKE CITY UT	84109	2980 S 2300 E
162271790140000	COM 650 14 FT N 4.5 FT W FR GEN SEC 27 T 1 S R 1E SL MER W 231 FT S 80 FT E 231 FT TO BEG 0.32 AC 4093-0181, 5445-2387, 5455-2388	BARBUS, DEBI	2984 S 2300 E	SALT LAKE CITY UT	84109	2984 S 2300 E
162271790150000	COM 046 14 FT N 4.5 FT W FR GEN SEC 27 T 1 S R 1E SL MER N 144 FT W 231 FT S 144 FT E 231 FT TO BEG 0.75 AC 0245-338, 130 0245-0341 0301-2561, 2559 0757-0559	STILLMAN, JOYANDA, TR	2986 S 2300 E	SALT LAKE CITY UT	84109	2986 S 2300 E
162271790180000	BEG 528 32 FT N 4.5 FT W FR GEN OF SEC 27 T 1 S R 1E, S L M, N 110 82 FT W 137 FT, S 110 82 FT, E 137 FT TO BEG, 0.37 AC M OR L 5483-2835 5568-1494 5568-1487 6160-0882	SNEYD, CATHERINE G &	3018 S 2300 E	SALT LAKE CITY UT	84109	3018 S 2300 E
162271790190000	BEG N 528 32 FT M OR L & N 895505 W 141.5 FT FR GEN OF SEC 27 T 1 S R 1E, S L M, N P 1315 W 116 32 FT, N 60 5505 W 84 FT, S 0 1315 E 116 82 FT, S 895505 E 84 FT TO BEG 0.25 AC	STILLMAN, CHARLES R	2289 E STILLMAN LN	SALT LAKE CITY UT	84109	2289 E STILLMAN LN
16227179020000	LOT 2, DAN SORENSEN SUB	EGBERT, ARCHIE DEE &	2294 E FISHER LN	SALT LAKE CITY UT	84109	2294 E FISHER LN
162271790210000	LOT 1, DAN SORENSEN SUB	ZENGER, DARRIN K &	2298 E FISHER LN	SALT LAKE CITY UT	84109	2298 E FISHER LN
162271800010000	COM 478 82 FT N 4.1273 33 FT W FR GEN SEC 27 T 1 S R 1E SL MER N 895505 W 80 FT S 128 04 FT S 895505 E 80 FT N 0 9535 W 128 04 FT TO BEG 0.24 AC	GATRELL, GORDON G &	3027 S CONNOR ST	SALT LAKE CITY UT	84109	3027 S CONNOR ST
162271800020000	BEG 478 82 FT N 4.1208 8 FT W FR GEN SEC 27 T 1 S R 1E SL MER N 895505 W 80 FT S 128 04 FT TO BEG 0.24 AC	FORDHAM, SAM &	2144 E STILLMAN LN	SALT LAKE CITY UT	84109	2144 E STILLMAN LN
162271800030000	COM 478 82 FT N 4.1110 8 FT W FR GEN SEC 27 T 1 S R 1E SL MER W 95 FT S 128 04 FT E 85 FT N 128 04 FT TO BEG 0.3 AC	DEMAKE, GILLES E &	2186 E STILLMAN LN	SALT LAKE CITY UT	84109	2186 E STILLMAN LN
162271800040000	COM 478 82 FT N 4.1035 7 FT W FR GEN SEC 27 T 1 S R 1E SL MER W 75.1 FT, S 128 04 FT, E 75.1 FT, N 128 04 FT TO BEG 0.2 AC	KING, THOMAS M &	2180 E STILLMAN LN	SALT LAKE CITY UT	84109	2180 E STILLMAN LN
162271800050000	COM 294 78 FT N 4.1107 75 FT W FR GEN SEC 27 T 1 S R 1E SL MER W 210 33 FT N 97 FT E 210 33 FT S 97 FT TO BEG LESS	MARK, SUSAN T &	1414 E MURRAY HOLLADAY RD	SALT LAKE CITY UT	84117	3035-37 S CONNOR ST
162271800060000	COM 214 5 FT N 4.1107 75 FT W FR GEN SEC 27 T 1 S R 1E SL MER W 210 33 FT N 70 28 FT E 210 33 FT S 70 28 FT TO BEG LESS STREET, 0.28 AC	OLSEN, GERALD	3045 S CONNOR ST	SALT LAKE CITY UT	84109	3045 S CONNOR ST
162271800070000	COM ON E LINE OF CONNOR ST 145.72 FT N 4.1397 44 FT W FR GEN SEC 27 T 1 S R 1E SL MER N 88 84 FT E 188 63 FT M OR L TO W LINE OF EL MANOR SUB S 88 84 FT W 188 63 FT M OR L TO BEG 0.3 AC 5802-1087 5802-1088 0243-0032 0247-24, 0247-0025	BARRACLOUGH, GINGER T	3059 S CONNOR ST	SALT LAKE CITY UT	84109	3059 S CONNOR ST
162271800080000	COM N 0 953 W 1.17 CHS & N 89542 W 1357 44 FT FR GEN SEC 27 T 1 S R 1E S L M, N P 0130 W 68 5 FT, S 89542 E 190 5 FT M OR L TO W LINE SUB, S 0 0130 E 68 5 FT, N 89542 W 180 5 FT M OR L TO BEG, LESS STREET, 0.3 AC, 4455-1069 4584-1253	HALL, EVELYN G	111 TILGHMAN CT #K	WILLIAMSBURG VA	23188	3065 S CONNOR ST
162271800090000	COM ON E LINE OF CONNOR STREET 1238 64 FT E & 6 68 FT S FR NW COR OF SW 1/4 SEC 27 T 1 S R 1E SL MER N 83 87 FT ELY 181 FT M OR L TO W LINE OF EL MANOR SUB S 83 87 FT W 181 FT M OR L TO BEG 0.37 AC	KIRKHAM, RICHARD J. & ELAINE	3103 S CONNOR ST	SALT LAKE CITY UT	84109	3103 S CONNOR ST
162271800100000	LOT 24 EL MANOR SUB & COM AT NW COR SD LOT 24 S 45 FT E	TURLEY, MAXINE P. TR	3048 S MARIE CIR	SALT LAKE CITY UT	84109	3048 S MARIE CIR

Parcel	Legal Description	Owner Name	Owner Address	Owner City, State	Owner Zip	Property Address
16271800110000	50.11 FT N 48° 04' 30" W 67.35 FT TO BEG. 8886-1387 FT E 50.11 FT N 48° 04' 30" W 67.35 FT TO BEG. 5728-0426 8650-1721	CHRISS, MICHAEL L &	3052 S MARIE CIR	SALT LAKE CITY UT	84109	3052 S MARIE CIR
16271800120000	LOT 22 EL. MANOR SUB 6292-1793 6292-1795 6497-6076; 8071-4703, 8719 8885-8896	HAYMOND, JOHN T &	3060 S MARIE CIR	SALT LAKE CITY UT	84109	3060 S MARIE CIR
16271800130000	LOT 21 EL. MANOR SUB	HANES, ANGELO & HELEN C; TRS	3068 S MARIE CIR	SALT LAKE CITY UT	84109	3068 S MARIE CIR
16271800140000	LOT 20 EL. MANOR SUB 5428-2412	ROACH, PATRICK M &	3078 S MARIE CIR	SALT LAKE CITY UT	84109	3078 S MARIE CIR
16271810010000	COM 479.82 FT N 8 859.7 FT W FR. CEN SEC 27 T 19 R 1E SL MER W/76 FT S 128.04 FT E 78 FT N 128.04 FT TO BEG 0.22 AC 6533-1008 7700-0944	KING, THOMAS M & JILL L; JT	2180 E STILLMAN LN	SALT LAKE CITY UT	84109	2182-84 E STILLMAN LN
16271810020000	COM 479.82 FT N 8 866.8 FT W FR. CEN SEC 27 T 19 R 1E SL MER W/64.1 FT S 128.04 FT E 64.1 FT N 128.04 FT TO BEG 0.28 AC 8010-2249	JOHNSON, RENWEE G & MICHAEL R;	2515 E SUNDOWN AVE	COTTONWOOD HTS UT	84121	2212 E STILLMAN LN
16271810030000	COM 479.82 FT N 8 798.8 FT W FR. CEN SEC 27 T 19 R 1E SL MER W/67 FT S 121.02 FT E 67 FT N 121.02 FT TO BEG 0.19 AC W/16.82 FT S 121.02 FT M OR L E 118.82 FT N 121.02 FT M OR L TO BEG 0.33 AC 8077-2750, 2752	SEKO, AKEMI; TR	2214 E STILLMAN LN	SALT LAKE CITY UT	84109	2214-16 E STILLMAN LN
16271810040000	BEG 479.82 FT N 8 881.78 FT W FR. CEN SEC 27 T 19 R 1E SL MER W/16.82 FT S 121.02 FT M OR L E 118.82 FT N 121.02 FT M OR L TO BEG 0.33 AC 8077-2750, 2752	BROWN, KODY S &	2222 E 3020 S	SALT LAKE CITY UT	84109	2222 E STILLMAN LN
16271810050000	LOT 25 EL. MANOR SUB	FOULKES, JAMES N & RUTH E; TRS	3047 S MARIE CIR	SALT LAKE CITY UT	84109	3047 S MARIE CIR
16271810060000	LOT 26 EL. MANOR SUB 5841-2589	WARD, STEPHEN C &	3051 S MARIE CIR	SALT LAKE CITY UT	84109	3051 S MARIE CIR
16271810070000	LOT 27 EL. MANOR SUB 5341-0948 5590-1310 6732-2668	PARENTI, ROBERT F; TR	3042 S 2225 E	SALT LAKE CITY UT	84109	3040 S 2225 E
16271810080000	LOT 28 EL. MANOR SUB 6070-0590 6306-1277	CLARK, BRADLEY A &	3050 S 2225 E	SALT LAKE CITY UT	84109	3050 S 2225 E
16271810090000	LOT 32 EL. MANOR SUB	PARENTI, ROBERT F & KRIS P	3061 S MARIE CIR	SALT LAKE CITY UT	84109	3061 S MARIE CIR
16271810100000	LOT 31 EL. MANOR SUB 8167-2052 8401-7283 8418-8324 8071-5774, 5775 8071-5778	DALLEBOUT, SUZANNE &	2191 E GREGGSON AVE	SALT LAKE CITY UT	84109	2191 E GREGGSON AVE
16271810110000	LOT 30 EL. MANOR SUB 8322-0256	LUCY, GEORGE A &	2201 E GREGGSON AVE	SALT LAKE CITY UT	84109	2201 E GREGGSON AVE
16271810120000	LOT 29 EL. MANOR SUB 5501-1594 7078-1281 7078-1282	WOFFINDEN, ELIZABETH	3060 S 2225 E	SALT LAKE CITY UT	84109	3060 S 2225 E
16271820010000	COM 5.33 CHS N 8 528.78 FT W FR. CEN SEC 27 T 19 R 1E SL MER W/120 FT N 120.78 FT E 120.78 FT TO BEG 0.29 AC 8343-1611	SAUNDERS, FAE S; TR	2248 E STILLMAN LN	SALT LAKE CITY UT	84109	2248 E STILLMAN LN
16271820020000	COM N 0° 13' 15" W 360.95 FT S 8 89° 51' W 446 FT FR SE COR OF NW 1/4 SEC 27 T 19 R 1E SL MER S 89° 51' W 100 FT N 0° 13' 15" W 119.81 FT S 89° 55' 05" E 82.78 FT 82.78 FT N 0° 13' 15" W 120.14 FT S 89° 55' 05" E 82.78 FT 0° 13' 15" E 119.81 FT TO BEG 0.23 AC 8483-2088 7828-1809 8343-2386	CLAPHAM, JEFF D &	2280 E STILLMAN LN	SALT LAKE CITY UT	84109	2280 E STILLMAN LN
16271820030000	COM N 0° 13' 15" W 360.95 FT S 8 89° 51' W 446 FT FR SE COR OF NW 1/4 SEC 27 T 19 R 1E SL MER S 89° 51' W 100 FT N 0° 13' 15" W 119.81 FT S 89° 55' 05" E 100 FT S 0° 13' 15" W 119.81 FT TO BEG 0.29 AC 8343-2386	BUSH, CAROL A; TR	2266 E STILLMAN LN	SALT LAKE CITY UT	84109	2266 E STILLMAN LN
16271820040000	COM 5.33 CHS N 8 216 FT W FR. CEN SEC 27 T 19 R 1E SL MER N 120.78 FT W 130 FT S 120.78 FT E 130 FT TO BEG 0.35 AC 8487-1360 8254-2413, 2415 8254-2418	HOWICK, BRIAN C	2270 E STILLMAN LN	SALT LAKE CITY UT	84109	2270 E STILLMAN LN
16271820050000	BEG 5.33 CHS N 8 141 FT W FR. SE COR OF NW 1/4 OF SEC 27 T 19 R 1E SL MER W/75 FT N 120.78 FT M OR L E 75 FT S 120.78 FT M OR L TO BEG 0.21 AC M CR L 4494-0450 5362-8690 8748-2027	CONNOLLY, LARRY J &	2288 E STILLMAN LN	SALT LAKE CITY UT	84109	2288 E STILLMAN LN
16271820060000	COM N 0° 13' 15" W 282.27 FT S 8 89° 55' 05" W 119.78 FT FR SE COR OF NW 1/4 SEC 27 T 19 R 1E SL MER S 89° 55' 05" W 150 FT N 0° 13' 15" W 68.84 FT S 89° 55' 05" E 150 FT S 0° 13' 15" E 68.84 FT TO BEG 0.24 AC	DITTMORE, GARY W &	2267 E GREGGSON AVE	SALT LAKE CITY UT	84109	2267 E GREGGSON AVE
16271820090000	BEG 1.47 CHS N 8 519.78 FT W FR. CEN SEC 27 T 19 R 1E SL MER W/75.5 FT N 114.28 FT E 125.5 FT S 114.28 FT TO BEG 0.33 AC 4614-1298 5838-2883 8091-1030 8140-0808	JAMES, DONALD M &	3077 S 2225 E	SALT LAKE CITY UT	84109	3077 S 2225 E
18271820100000	COM 1.47 CHS N 8 419.78 FT W FR. CEN SEC 27 T 19 R 1E SL MER W/100 FT N 114.28 FT E 100 FT S 114.28 FT TO BEG 0.28 AC 8285-5473, 5475	JENSEN, MICHAEL R &	2249 E GREGGSON AVE	SALT LAKE CITY UT	84109	2249 E GREGGSON AVE

Parcel	Legal Description	Owner Name	Owner Address	Owner City, State	Owner Zip	Property Address
16271820110000	COM 1.47 CHS N E 344.78 FT W FR CEN SEC 27 T 15 R 1E S L MER W/5 FT N 254.78 FT E 75 FT S 254.78 FT TO BEG. 0.44 AC	RUSHION, PARELY W &	2255 E GREGSON AVE	SALT LAKE CITY UT	84109	2255 E GREGSON AVE
16271820120000	COM 1.47 CHS N E 298.78 FT W FR CEN SEC 27 T 15 R 1E S L MER W/5 FT N 254.78 FT E 75 FT S 254.78 FT TO BEG. 0.44 AC	DITTMORE, GARY W &	2267 E GREGSON AVE	SALT LAKE CITY UT	84109	2267 E GREGSON AVE
16271820130000	COM 8/27 FT N E 154.78 FT W FR CEN SEC 27 T 15 R 1E S L MER N 17.48 FT W 115 FT S 117.48 FT E 115 FT TO BEG. 0.31 AC 4303-0262	RANCK, ELIZA J (TR)	3056 S 2300 E	SALT LAKE CITY UT	84109	2275-77 E GREGSON AVE
16271820140000	BEG 5.33 CHS N E W 5 FT MOR L & N 78.98 FT FR SW COR OF NE 1/4 SEC 27 T 15 R 1E S L M. N 43.89 FT W 138 FT. S 80.22 FT E 30.57 FT N 27.84 FT N 71.45 FT E 27.3 FT. E 78.5 FT TO BEG. 0.17 AC 4468-553, 4468-1371 5132-0202 5544-0280	JENKINS, PRICE E &	1724 E SPRING LN	SALT LAKE CITY UT	84117	2294 E STILLMAN LN
16271820150000	BEG 5.33 CHS N E W 5 FT MOR L & N 78.98 FT FR SW COR OF NE 1/4 SEC 27 T 15 R 1E S L M. W 79.5 FT. S 71.45 FT W 27.3 FT. S 27.84 FT W 30.57 FT. S 40.56 FT. E 138 FT. N 78.98 FT TO BEG. 0.21 AC 4786-0981 6801-1693 7808-2447 7808-2448 787-2448 8248-0655 8256-4235 8358-2250 8432-254	SLAUGH, JULIE A &	3044 S 2300 E	SALT LAKE CITY UT	84109	3044 S 2300 E
16271820160000	BEG N 233.14 FT E & 47.52 FT FR SE COR OF NW 1/4 SEC 27 T 15 R 1E S L M. N 88.64 FT W 167.3 FT. S 88.64 FT. E 167.3 FT TO BEG. LESS STREET. 0.18 AC. MOR L 4818.145 6590-1033 N 67.48 FT W 145.008 FT. S 87.48 FT. E 145.008 FT TO BEG. 0.23 AC 4803-0262 5710-1189	SPIDELL, ERIC N	3050 S 2300 E	SALT LAKE CITY UT	84109	3050 S 2300 E
16271820170000	BEG N 87.02 FT E & 8.874 FT FR CEN SEC 27 T 15 R 1E S L M. N 67.48 FT W 145.008 FT. S 87.48 FT. E 145.008 FT TO BEG. 0.23 AC 4803-0262 5710-1189	RANCK, ELIZA J; TR	3056 S 2300 E	SALT LAKE CITY UT	84109	3066 S 2300 E
16271820180000	BEG N 87.02 FT E & 8.874 FT FR CEN SEC 27 T 15 R 1E S L M. N 67.48 FT W 145.008 FT. S 87.48 FT. E 145.008 FT TO BEG. 0.23 AC 4803-0262 5710-1189	FRYER, RICHARD H &	3045 S 2225 E	SALT LAKE CITY UT	84109	3045 S 2225 E
16271820190000	BEG 211.5 FT N E 418.78 FT W FR CEN SEC 27 T 15 R 1E S L M. W 185.5 FT. N 137 FT. E 185.5 FT. S 137 FT TO BEG. 0.58 AC 6276-0018 8235-2200 THRU 2203 8388-584 8388-6671	BUSH, CAROL A	2266 E STILLMAN LN	SALT LAKE CITY UT	84109	2266 E STILLMAN LN
16271820200000	BEG 211.5 FT N E 418.78 FT W FR CEN SEC 27 T 15 R 1E S L M. W 40 FT. N 137 FT. E 40 FT. S 137 FT TO BEG. 0.13 AC MOR L 6235-2200 THRU 2203 8388-584 8388-6671	BATTERMANN, WAYNE	3054 S 2300 E	SALT LAKE CITY UT	84109	3054 S 2300 E
16271820210000	BEG N 223.14 FT E & 9.38 FT FR CEN SEC 27 T 15 R 1E S L M. N 67.48 FT W 145.008 FT. S 87.48 FT. E 145.008 FT TO BEG. 0.23 AC 4803-0262 5710-1189	RANCK, ELIZA J; TR	3056 S 2300 E	SALT LAKE CITY UT	84109	3056 S 2300 E
16271820220000	BEG N 87.02 FT E & 8.874 FT FR CEN SEC 27 T 15 R 1E S L M. N 67.48 FT W 145.008 FT. S 87.48 FT. E 145.008 FT TO BEG. 0.23 AC 4803-0262 5710-1189	SCHWARTZ, MARY E; TR	2386 E HERITAGE WY	SALT LAKE CITY UT	84109	2386 E HERITAGE WY
16272010040000	BEG 8.8952 E 504.3 FT & 8.0906 E 33 FT FR N 1/4 COR SEC 27 T 15 R 1E S L M. S 0.008 E 231 FT. S 88.53 E 185.7 FT. N 0.008 W 231 FT. N 88.53 W 185.7 FT TO BEG. 0.83 AC M OR L 4897-1111 8298-699 8298-0681 8608-0950	DAVIS, GREG R	2809 S 2300 E	SALT LAKE CITY UT	84109	2809 S 2300 E
16272010050000	LOTS 1 & 2, HARRIMAN SUB, LESS THE W 10 FT THEREOF. 5287-0544 5778-0794 7145-0386	DAVIS, GREG R	2809 S 2300 E	SALT LAKE CITY UT	84109	2809 S 2300 E
16272010060000	LOT 3, HARRIMAN SUB	DAVIS, GREGORY R	2328 E 2815 S	SALT LAKE CITY UT	84109	2328 E 2815 S
16272010070000	LOT 4, HARRIMAN SUB 7398-878	BALLARD, BERNICE H; TR	2337 E 2815 S	SALT LAKE CITY UT	84109	2337 E 2815 S
16272010080000	LOT 5, HARRIMAN SUB	BARTON, BRENT K & SHAUNA L	2347 E 2815 S	SALT LAKE CITY UT	84109	2347 E 2815 S
16272010090000	LOT 6, HARRIMAN SUB 8298-0748 8298-0750 8478-5878 8478-5878	MATTE, NANCY JW	2355 E 2815 S	SALT LAKE CITY UT	84109	2355 E 2815 S
16272010100000	LOT 7, HARRIMAN SUB 8341-0400 7783-2201 7783-2271 8822-5304	BAILEY, CHRIS	2365 E 2815 S	SALT LAKE CITY UT	84109	2365 E 2815 S
16272010110000	LOT 8, HARRIMAN SUB 4838-1188 5188-1258	WINTERS, DOUGLAS R &	2373 E 2815 S	SALT LAKE CITY UT	84109	2373 E 2815 S
16272010120000	LOT 9, HARRIMAN SUB 4481-0643 5489-0688 8197-2882 8380-0578 8883-2178 8684-4017 8885-2620 8105-0888	SAMUELS, LINDA J &	2385 E 2815 S	SALT LAKE CITY UT	84109	2385 E 2815 S
16272010130000	LOT 10, HARRIMAN SUB 5207-1083 5210-1246 1247 5520-2389 5812-2814 5817-1583 6294-0194	FREDETTE, RODNEY R &	2391 E 2815 S	SALT LAKE CITY UT	84109	2391 E 2815 S
16272010140000	LOT 1, BLK 4, AMENDED PLAT OF LAKEVIEW HEIGHTS SUB 4588-0420 3464-123	JOHNSON, MICHAEL B & CAROL A	2786 S LAKEVIEW DR	SALT LAKE CITY UT	84109	2786 S LAKEVIEW DR
16272010150000	LOT 2, BLK 4, LAKEVIEW HEIGHTS AMD	SCHWARTZ, MARY E; TR	2386 E HERITAGE WY # B	SALT LAKE CITY UT	84109	2776 S LAKEVIEW DR
16272010160000	LOT 3, BLK 4, LAKEVIEW HEIGHTS AMD. 5291-1325 5291-1326 5645-1043 5822-0358 5855-0789 8829-0139 0142 2323-2522 7886-0088 8338-4878	CORBIN, RYAN	2782 S LAKEVIEW DR	SALT LAKE CITY UT	84109	2782 S LAKEVIEW DR
16272010170000	LOT 4, BLK 4, LAKEVIEW HEIGHTS AMD 1574-218	COMBES, BEVERLY L; ET AL	2790 S LAKEVIEW DR	SALT LAKE CITY UT	84109	2790 S LAKEVIEW DR

Parcel	Legal Description	Owner Name	Owner Address	Owner City, State	Owner Zip	Property Address
16272010180000	LOT 5 BLK 4 LAKEVIEW HEIGHTS AND 7302-1591 7302-1592 8286-7133	VERHAAREN, BRIAN H &	2798 S LAKEVIEW DR	SALT LAKE CITY UT	84109	2798 S LAKEVIEW DR
16272010190000	LOT 6, BLK 4, LAKEVIEW HEIGHTS SUB, AMENDED	LEAK, STEPHEN	2804 S LAKEVIEW DR	SALT LAKE CITY UT	84109	2804 S LAKEVIEW DR
16272010200000	SEG 504.3 FT S 89°53' E & 204 FT S 0°00' E FR N 1/4 COR 53' W FR N 1/4 COR SEC 27, T 1S, R 1E, S 1/4 M, N 89°53' W 126.75 FT, N 0°00'20" W 68 FT, ELY ALG CURVE TO L 48.6 FT, S 53°40'37" E 57 FT, S 27° E 10 FT, S 41°00' 33" E 43.8 FT TO BEG. 0.15 AC M OR L, 4914-450-4914-0907 5962-2783 6897-2067 8445-5229 9155-0894	T3 PROPERTIES, LLC	2318 E CLAYBOURNE AVE	SALT LAKE CITY UT	84109	2318-18 E CLAYBOURNE AVE
16272010210000	SEG 504.3 FT S 89°53' E & 204 FT S 0°00' E FR N 1/4 COR SEC 27, T 1S, R 1E, S 1/4 M, N 89°53' W 107.36 FT, N 41°28'33" W 43.8 FT, N 27° W 10 FT, N 53°38'33" W 57 FT, NELY ALG CURVE TO L 36.03 FT, S 69°19'27" E 154.24 FT, S 0°00' E 44.79 FT TO BEG. 0.27 AC M OR L	JOLLEY, GORDON H & JEAN C	1459 NAVAJO DR	SAINT GEORGE UT	84770	2775-77 S CLAYBOURNE AVE
16272010220000	SEG 504.3 FT S 89°53' E & 33 FT S 0°00' E FR N 1/4 COR SEC 27, T 1S, R 1E, S 1/4 M, S 0°00' E 81.5 FT, N 89°53' W 118.4 FT, NLY ALG CURVE TO L 42.4 FT, N 0°00' W 38.88 FT, S 89° 53' E 108.87 FT TO BEG. 0.21 AC M OR L, 4914-450-5192-0293 5362-0294	DDD LTD	9826 S CHYLENE DR	SANDY UT	84092	2330 E HERITAGE WY
16272010230000	SEG 504.3 FT S 89°53' E & 114.5 FT S 0°00' E FR N 1/4 COR SEC 27, T 1S, R 1E, S 1/4 M, S 0°00' E 104.71 FT, N 65°19'27" W 154.24 FT, NELY ALG CURVE TO L 47.05 FT, S 89°53' E 118.4 FT TO BEG. 0.22 AC M OR L, 4914-450-5425-2096 5432-2199 5572-2511, 5644-0532 5870-1871 8172-0158 8532-6458	PETERSEN, CAROL J; TR	2128 E 3715 S	SALT LAKE CITY UT	84109	2771-73 S CLAYBOURNE AVE
16272010320000	SEG 8 89°53' E 180.48 FT & 9 0°00' E 33 FT & S 1°15' 59" E 140.34 FT & N 89°53' W 125.915 FT FR N 1/4 COR OF SEC 27, T 1S, R 1E, S 1/4 M, S 90.7 FT, S 89°53' E 128 FT, N 90.7 FT, N 89°53' W 128 FT TO BEG. EXCEPT APPROX THE N 20 FT THEREOF. 0.21 AC M OR L, 5751-2327 8540-1807	BRADSHAW, DEAN S &	4521 S ZARAHMILA DR	SALT LAKE CITY UT	84124	2795 S 2300 E
16272010350000	SEG 5 89°53' E 180.48 FT & S 0°00' E 33 FT FR N 1/4 COR SEC 27, T 1S, R 1E, S 1/4 M, S 89°53' E 189.45 FT, S 0°00'20" E 40 FT, SWLY ALG CURVE TO R 158.81 FT, N 0°00'20" W 15.137 FT, N 89°53' W 86.965 FT M OR L, N 1°15'55" W 125.203 FT TO BEG. 0.44 AC M OR L, 8580-2378, 2387	WATERS, DANIEL W &	2789 E KENTON DR	SALT LAKE CITY UT	84109	2770 S CLAYBOURNE AVE
16272010380000	LOT 1, SYNERGY SUB	SLOAN, WWADE &	2867 E 2850 S	SALT LAKE CITY UT	84109	2310 E CLAYBOURNE AVE
16272020010000	N 1/2 OF LOTS 18 & 20 HARRIMAN SUB 5179-0298 7128-2187 8350-1551	BROOKS, R TANFIELD	155 W COMMONWEALTH AVE	SOUTH SALT LAKE UT	84115	2819 S 2300 E
16272020200000	W 50 FT OF LOT 18 & 8 1/2 OF LOTS 18 & 20 HARRIMAN SUB & COM 543.5 FT S FR N 1/4 COR SEC 27, T 1S, R 1E, S 1/4 M, S 89.4 FT E 230 FT N 69.5 FT W 230 FT TO BEG. 5434-1113, 1118 5434-1119 8118-9220 8124-1574	THOMAS, KENT E; TR	2827 S 2300 E	SALT LAKE CITY UT	84109	2827 S 2300 E
16272020400000	COM 732 FT S FR N 1/4 COR SEC 27, T 1S, R 1E, S 1/4 M, S 80 FT E 330 FT N 90 FT W 330 FT TO BEG. LESS ST 0.39 AC	PLATT, ERNEST A. & EDITH D.	2853 S 2300 E	SALT LAKE CITY UT	84109	2853 S 2300 E
16272020500000	LOT 17 & E 10 FT OF LOT 18, HARRIMAN SUB, 5939-1171, 178, 175 5589-9174 5718-1066 5898-1713 6044-0325 8284-7707	HAWKES, JENNIFER &	2338 E 2815 S	SALT LAKE CITY UT	84109	2338 E 2815 S
16272020600000	LOT 18 HARRIMAN SUB	DANIELS, BERTHA K, ET AL	2346 E 2815 S	SALT LAKE CITY UT	84109	2346 E 2815 S
16272020700000	LOT 15 HARRIMAN SUB 6408-2688	WOLF, MARYN &	2356 E 2815 S	SALT LAKE CITY UT	84109	2356 E 2815 S
16272020800000	LOT 14 HARRIMAN SUB	GASCHLER, MICHAEL H. & DIANNE	2364 E 2815 S	SALT LAKE CITY UT	84109	2364 E 2815 S
16272020900000	LOT 13 HARRIMAN SUB 4327-0250 5717-1286, 1294 5717-1288 5822-2565	TAYLOR, DONALD C	2374 E 2815 S	SALT LAKE CITY UT	84109	2374 E 2815 S
16272020100000	LOT 12 HARRIMAN SUB & ALSO COM AT SW COR OF SD LOT 12 E 80 FT S 50 FT NWLY TO A PT DUE S FR BEG N 10 FT TO BEG 5564-1913 7044-0461 8104-0899 8104-0903 8600-0612	DRAUGHAN, R DOUGLAS	2382 E 2815 S	SALT LAKE CITY UT	84109	2382 E 2815 S
16272020110000	LOT 11 HARRIMAN SUB & COM AT SW COR SD LOT 11 S 50 FT E 80 FT N 50 FT W 80 FT TO BEG 5474-4282 6474-2383 5803-2195 7054-2648 7838-2830 8488-4255 8593-0281 8593-1518	BALMFORTH, KATHLEEN M	PO BOX 84	AMERICAN FORK UT	84003	2392 E 2815 S

Parcel	Legal Description	Owner Name	Owner Address	Owner City, State	Owner Zip	Property Address
16272020140000	LOT 20, BLK 3, LAKEVIEW HEIGHTS AMD 4088-0392 6130-2186 6336-0786 6336-6778 6432-3683 2594 6773-1704, 1722 9147-9377 9147-9378	PLATT'S, MARK &	2311 E LAKEVIEW DR	SALT LAKE CITY UT	84109	2311 E LAKEVIEW DR
16272020150000	LOT 19, BLK 3, LAKEVIEW HEIGHTS, AMENDED 4670-1246 6693-1267 0147-9378	LEMACKS, JOHN C &	2323 E LAKEVIEW DR	SALT LAKE CITY UT	84109	2323 E LAKEVIEW DR
16272020160000	LOT 18 BLK 3 LAKEVIEW HEIGHTS AMD 7949-0102	MCCARTHY, TERRANCE N	2333 E LAKEVIEW DR	SALT LAKE CITY UT	84109	2333 E LAKEVIEW DR
16272020170000	LOT 17 BLK 3 LAKEVIEW HEIGHTS AMD 6656-2929 6192-0617 6786-9375	COMBES, BRENT S	2345 E LAKEVIEW DR	SALT LAKE CITY UT	84109	2345 E LAKEVIEW DR
16272020180000	W 60 FT OF LOT 16 BLK 3 LAKEVIEW HEIGHTS AMD 5493-0381 W 45 FT OF LOT 15 & E 15 FT OF LOT 16 BLK 3 LAKEVIEW HEIGHTS AMD	FORSEY, JARAK J KUEHN, WESLEY M &	2349 E LAKEVIEW DR 2355 E LAKEVIEW DR	SALT LAKE CITY UT SALT LAKE CITY UT	84109 84109	2349 E LAKEVIEW DR 2355 E LAKEVIEW DR
16272020200000	W 28 FT OF LOT 14 & E 31.1 FT OF LOT 15 BLK 3 LAKEVIEW HEIGHTS AMD	ERICKSON, WINSTON P, ET AL	2371 E LAKEVIEW DR	SALT LAKE CITY UT	84109	2371 E LAKEVIEW DR # REAR
16272020210000	W 9 94 FT OF LOT 13 & E 50 06 FT OF LOT 14 BLK 3 LAKEVIEW HEIGHTS AMD 5628-2402 6205-1718 7359-0202 8045-2870 8045-1248 8330-6302 8332, 1516	BOSS, JAMES K &	2377 E LAKEVIEW DR	SALT LAKE CITY UT	84109	2377 E LAKEVIEW DR
16272020220000	E 60 FT OF LOT 13 BLK 3 LAKEVIEW HEIGHTS AMD 5986-0433 8469-0379	MCBRIDE, CONNIE C &	2381 E LAKEVIEW DR	SALT LAKE CITY UT	84109	2381 E LAKEVIEW DR
16272020230000	LOT 14 BLK 4 LAKEVIEW HEIGHTS AMD 5606-2920 6107-1689 7336, 1571, 1572	NIELSEN, NANETTE	2878 S LAKEVIEW DR	SALT LAKE CITY UT	84109	2878 S LAKEVIEW DR
16272020240000	LOT 7, BLK 4, LAKEVIEW HEIGHTS, AMD 4855-0348 5687-0396 5797, 1944 6733-1624 6733-1971 7074-0108 8455-5733 8455-7918 8469-7202 8633-2121	FIETKAU, REBECCA	2820 S LAKEVIEW DR	SALT LAKE CITY UT	84109	2820 S LAKEVIEW DR
16272020250000	LOT 8, BLK 4, LAKEVIEW HEIGHTS, AMENDED PLAT, 4821-1078 5410-2914 5898-0223 6379, 1638	HUNGERFORD, LAFARNE	2826 S LAKEVIEW DR	SALT LAKE CITY UT	84109	2826 S LAKEVIEW DR
16272020260000	LOT 9 BLK 4 LAKEVIEW HEIGHTS AMD 8047-8694 8347-8686	VERNON, ERIK N &	2834 S LAKEVIEW DR	SALT LAKE CITY UT	84109	2834 S LAKEVIEW DR
16272020270000	LOT 10 BLK 4 LAKEVIEW HEIGHTS AMD	LANGE, FRANK W, TRS ET AL	2842 S LAKEVIEW DR	SALT LAKE CITY UT	84109	2842 S LAKEVIEW DR
16272020280000	LOT 11 BLK 4 LAKEVIEW HEIGHTS AMD 6364-0584 6451-0644 7346-2314 7365-2084	DIVRICEAN, MIRCEA &	2848 S LAKEVIEW DR	SALT LAKE CITY UT	84109	2848 S LAKEVIEW DR
16272020290000	LOT 12 BLK 4 LAKEVIEW HEIGHTS AMD	HUNTER, DIANA	2856 S LAKEVIEW DR	SALT LAKE CITY UT	84109	2856 S LAKEVIEW DR
16272020300000	LOT 13, BLK 4, AMENDED PLAT OF LAKEVIEW HEIGHTS 4716-0645	SCREWS, KAREN D	2868 S LAKEVIEW DR	SALT LAKE CITY UT	84109	2868 S LAKEVIEW DR
16272020310000	BEG S 0°13'45" E 580.5 FT & S 89°57' E 333.28 FT RR THEN N 1/4 COR OF SEC 27, T 1S, R 1E, SLM, S 89°57' E 77.24 FT, S 0°13'45" E 112 FT, S 59°08'40" E 90.6 FT, S 0°13'45" E 50 FT, N 89°57' W 156 FT, N 0°13'45" W 208.5 FT TO BEG, S AC 6226-1937 6226-2360	ERICKSON, MERRILA	2367 E LAKEVIEW DR	SALT LAKE CITY UT	84109	2367 E LAKEVIEW DR
16272020320000	BEG 593.5 FT S & 410.52 FT E FR N 1/4 COR SEC 27, T 1S, R 1E, SLM, S 0°13'45" E 112 FT, S 59°08'40" E 90.6 FT, S 0°13'45" E 50 FT, E 175 FT, N 158.5 FT, N 89°57' W 60 FT, N 1/4 TO PT 10 FT S FR SW COR LOT 12, HARRIHAM SUB, N 10 FT, W 132.78 FT TO BEG, .87 AC 6226-1937 6226-0408	ERICKSON, WINSTON P, ET AL	2371 E LAKEVIEW DR	SALT LAKE CITY UT	84109	2371 E LAKEVIEW DR # REAR
16272020330000	BEG S 65.9 FT & E 54.35 FT FR N 1/4 COR SEC 27, T 1S, R 1E, SLM, S 78 FT, E 175.65 FT, N 79 FT, W 175.65 FT TO BEG, 0.32 AC M OR L 7111-48 7128-450	CHRISTENSEN, JASON D	2794 E 3400 S	SALT LAKE CITY UT	84109	2841 S 2300 E
16272020340000	BEG W 10 FT FR SW COR LOT 17, HARRIHAM SUB, E 100 FT, S 148.5 FT, W 100 FT, N 148.5 FT TO BEG, 0.34 AC 1111-49	CHRISTENSEN, JASON D	2794 E 3400 S	SALT LAKE CITY UT	84109	2841 S 2300 E
16272030010000	LOT 33, AMENDED PLAT LAKEVIEW HEIGHTS BLK 4 4589-1424	SK HART ENGINEERING, LLC	PO BOX 11623	SALT LAKE CITY UT	84147	2789 S LAKEVIEW DR
16272030020000	LOT 32, BLK 4, AMENDED PLAT LAKEVIEW HEIGHTS SUB 4488-482 5113-1002 5407-2022 5491-2046 5587-2987 5603-2174	YIRAK, RICHARD V	2777 S LAKEVIEW DR	SALT LAKE CITY UT	84109	2777 S LAKEVIEW DR
16272030030000	LOT 31, BLK 4 LAKEVIEW HEIGHTS AMD 6807-2478 6831-2477 7219-2589	ROSENTHAL, ROBERT	2783 S LAKEVIEW DR	SALT LAKE CITY UT	84109	2783 S LAKEVIEW DR
16272030040000	LOT 30 BLK 4 LAKEVIEW HEIGHTS AMD	DERBIDGE, SPENCER G. & DORA J.	2791 S LAKEVIEW DR	SALT LAKE CITY UT	84109	2791 S LAKEVIEW DR
16272030050000	LOT 29 BLK 4 LAKEVIEW HEIGHTS AMD	HENDERSON, HUGH M. & SHIRLENE	2799 S LAKEVIEW DR	SALT LAKE CITY UT	84109	2799 S LAKEVIEW DR
16272030060000	LOT 28 BLK 4 LAKEVIEW HEIGHTS AMD 5732-2426 1580-11021	MOSS, BRENNAN H	2805 S LAKEVIEW DR	SALT LAKE CITY UT	84109	2805 S LAKEVIEW DR
16272030070000	LOT 27 BLK 4 LAKEVIEW HEIGHTS AMD 6903-165 6370-2344 6372-0638	WOOD, LISA	2813 S LAKEVIEW DR	SALT LAKE CITY UT	84109	2813 S LAKEVIEW DR

Parcel	Legal Description	Owner Name	Owner Address	Owner City, State	Owner Zip	Property Address
16272030060000	LOT 26 BLK 4 LAKEVIEW HEIGHTS AMD	CALL, ORVIS D & MARJORIE D.	2821 S LAKEVIEW DR	SALT LAKE CITY UT	84109	2821 S LAKEVIEW DR
16272030080000	LOT 25, BLK 4, LAKEVIEW HEIGHTS AMD 5176-C389 5866-2848	WOLF, STEVEN &	2827 S LAKEVIEW DR	SALT LAKE CITY UT	84109	2827 S LAKEVIEW DR
16272030100000	LOT 24, BLK 4, LAKEVIEW HEIGHTS, AMENDED. 4812-200 5142-1298 5779-488 5779-0488 6909-2880 6723-2374	BUJNOWSKI, CHRISTOPHER &	2835 S LAKEVIEW DR	SALT LAKE CITY UT	84109	2835 S LAKEVIEW DR
16272030110000	LOT 23 BLK 4 LAKEVIEW HEIGHTS AMD 6286-0862 6851-5455	PETERSON, MATTHEW &	2843 S LAKEVIEW DR	SALT LAKE CITY UT	84109	2843 S LAKEVIEW DR
16272030120000	LOT 22 BLK 4 LAKEVIEW HEIGHTS AMD	HENDRY, GEORGE H & DORIS A.	2849 S LAKEVIEW DR	SALT LAKE CITY UT	84109	2849 S LAKEVIEW DR
16272030130000	LOT 21, BLK 4, LAKEVIEW HEIGHTS, AMENDED. 4515-0479 6909-1097 7057-2568 7057-2515 7546-2693 6680-0687 8700-1029, 1039.	WHEELER, ALEX & MARGARET, JT	2855 S LAKEVIEW DR	SALT LAKE CITY UT	84109	2855 S LAKEVIEW DR
16272030140000	LOT 20 BLK 4 LAKEVIEW HEIGHTS AMD 6388-1741 8375-2949 6590-5875 6510-1818	COLEMAN, VALERIE J &	2863 S LAKEVIEW DR	SALT LAKE CITY UT	84109	2863 S LAKEVIEW DR
16272030150000	LOT 19, BLK 4, AMENDED PLAT OF LAKEVIEW HEIGHTS. 3897-437 4378-0883 3678-0452 6607-1352 6848-0918 6851-4905	TROTTER, NICK M	2867 S LAKEVIEW DR	SALT LAKE CITY UT	84109	2867 S LAKEVIEW DR
16272030160000	LOT 18, BLK 4, AMENDED PLAT LAKEVIEW HEIGHTS. 4888-540	KAUFMAN, WALTER B	2873 S LAKEVIEW DR	SALT LAKE CITY UT	84109	2873 S LAKEVIEW DR
16272030170000	LOT 17 BLK 4 LAKEVIEW HEIGHTS AMD	RETTIE, CARMELA & MICHAEL D &	2877 S LAKEVIEW DR	SALT LAKE CITY UT	84109	2877 S LAKEVIEW DR
16272030180000	LOT 16 BLK 4 LAKEVIEW HEIGHTS AMD & COM AT SW COR SD LOT 16 N 79°30' E 123.47 FT S 0°10' E 33.27 FT W 118 FT TO BEG COM AT SE COR LOT 55 BLK 4 LAKEVIEW HEIGHTS AMD N 0°10' W S2 FT WLY 119 FT M OR L TO W COR LOTS 16 & 55 SD S188 SELTY AROUND CURVE TO LEFT 107.93 FT N 86°40' E 40.48 FT TO BEG	SNYDER, JAY L &	2881 S LAKEVIEW DR	SALT LAKE CITY UT	84109	2881 S LAKEVIEW DR
16272030190000	LOT 15, BLK 4, LAKEVIEW HEIGHTS SUB. AMENDED. 4524-1085 5174-2223 5552-2508 6278-1815 6324-1498 7625-1007 8618-4081 6888-4369	MOORE, TERRY L	2407 E 2900 S	SALT LAKE CITY UT	84109	2407 E 2900 S
16272030200000	LOT 14 BLK 4 LAKEVIEW HEIGHTS AMD 5832-1013 7011-0983 7463-0643 3707-0873 8722-4026	GOZUKUCHIKYAN, KARAPET &	2768 S 2475 E	SALT LAKE CITY UT	84109	2768 S 2475 E
16272030210000	LOT 13, BLK 4, LAKEVIEW HEIGHTS SUB. AMENDED. 4524-1085 5174-2223 5552-2508 6278-1815 6324-1498 7625-1007 8618-4081	MOFFAT, PATRICK S &	2776 S 2475 E	SALT LAKE CITY UT	84109	2776 S 2475 E
16272030220000	LOT 12, BLK 4, LAKEVIEW HEIGHTS AMENDED. 3884-142 5130-0158 5730-0573 5736-2802 5784-2261 8000-0443 0444	SORENSEN, TYLER B	2782 S 2475 E	SALT LAKE CITY UT	84109	2782 S 2475 E
16272030230000	LOT 11, BLK 4, LAKEVIEW HEIGHTS AMENDED. 4481-1171 5286-0550 5433-1284 5622-2316 5680-0538 6307-0807 6311-2852 7823-3488 7854-0215 8293-0740	FARR, ROBB K &	2790 S 2475 E	SALT LAKE CITY UT	84109	2790 S 2475 E
16272030240000	LOT 10 BLK 4 LAKEVIEW HEIGHTS AMD 7417-2695	MILNE, LINDSAY R	2798 S 2475 E	SALT LAKE CITY UT	84109	2798 S 2475 E
16272030250000	LOT 9, BLK 4, AMENDED PLAT, LAKEVIEW HEIGHTS SUB. 4777-0043 7542-2747 8598-2975	BILLS, ROGER L, TR	2804 S 2475 E	SALT LAKE CITY UT	84109	2804 S 2475 E
16272030260000	LOT 8, BLK 4, LAKEVIEW HEIGHTS AMENDED. 4521-335 5282-0408 5757-1877	REDICAN, MARK &	2812 S 2475 E	SALT LAKE CITY UT	84109	2812 S 2475 E
16272030270000	LOT 7, BLK 4, LAKEVIEW HEIGHTS AMD 5591-0874 6536-0597 8733-3595	PARKER, JENEE	2820 S 2475 E	SALT LAKE CITY UT	84109	2820 S 2475 E
16272030280000	LOT 6, BLK 4, LAKEVIEW HEIGHTS AMENDED	MULCOCK, THOMAS E, ET AL	1486 S 1100 E	SALT LAKE CITY UT	84105	2826 S 2475 E
16272030290000	LOT 5, BLK 4, LAKEVIEW HEIGHTS AMENDED	SOMSEN, MARCIA D	2834 S 2475 E	SALT LAKE CITY UT	84109	2834 S 2475 E
16272030300000	LOT 4, BLK 4, LAKEVIEW HEIGHTS, AMENDED. 4029-1404	HILL, DEBORAH S B	2842 S 2475 E	SALT LAKE CITY UT	84109	2842 S 2475 E
16272030310000	LOT 4S BLK 4 LAKEVIEW HEIGHTS AMD 6414-2191 8145-2738 TRHD 2740 8145-2741 8583-3748 3752	FIORELLI, DAWN R &	2848 S 2475 E	SALT LAKE CITY UT	84109	2848 S 2475 E
16272030320000	LOT 4B BLK 4 LAKEVIEW HEIGHTS AMD 0178-2884	KING, JOSEPH O JR &	2854 S 2475 E	SALT LAKE CITY UT	84109	2854 S 2475 E
16272030330000	LOT 47 BLK 4 LAKEVIEW HEIGHTS AMD 0600-2274 6626-2888	JENNINGS, JENNY P &	2860 S 2475 E	SALT LAKE CITY UT	84109	2860 S 2475 E
16272030340000	LOT 48 BLK 4 LAKEVIEW HEIGHTS AMD 5723-1582 7017-0485 7083-1562 7186-1718 7436-0255 8121-0033 8200-1013 8248-1159 8348-1444	PINCOCK, CAROL E	2868 S 2475 E	SALT LAKE CITY UT	84109	2868 S 2475 E
16272030350000	LOT 49, AMENDED PLAT, LAKEVIEW HEIGHTS BLK 4, 4533-1187 5244-0488 5514-0477 8178-0511 8307-2808	DENN, KEVIN L & SARA D, JT	2878 S 2475 E	SALT LAKE CITY UT	84109	2878 S 2475 E
16272030360000	LOT 54 BLK 4 LAKEVIEW HEIGHTS AMD	BRANCA, H T, TR	2425 E 2900 S	SALT LAKE CITY UT	84109	2425 E 2900 S
16272030370000	LOT 53, AMENDED PLAT OF LAKEVIEW HEIGHTS, BLK 4, 5086-501 6278-0427 8410-1159 8587-2716 2722 6638-1807	CARR, NORMA, TR	2435 E 2900 S	SALT LAKE CITY UT	84109	2435 E 2900 S
16272030380000	LOT 52 BLK 4 LAKEVIEW HEIGHTS AMD	HALL, MILTON B. & JOANN	2445 E 2900 S	SALT LAKE CITY UT	84109	2445 E 2900 S
16272030390000	LOT 51 BLK 4 LAKEVIEW HEIGHTS AMD 6246-0183	HENSHAW, ROSS	2455 E 2900 S	SALT LAKE CITY UT	84109	2455 E 2900 S
16272030400000	LOT 50 BLK 4 LAKEVIEW HEIGHTS AMD 0982-2407	TAMMISTO, GUNMAR V &	2493 E 2900 S	SALT LAKE CITY UT	84109	2493 E 2900 S
16272040010000	LOT 82, AMENDED PLAT OF LAKEVIEW HEIGHTS BLK 4 4491-1088	GREENBAND, JOSHUA &	2769 S 2475 E	SALT LAKE CITY UT	84109	2769 S 2475 E

Parcel	Legal Description	Owner Name	Owner Address	Owner City, State	Owner Zip	Property Address
18272040020000	5303-0149 550-0683 7741-0076 6345-3276 8028-2321	MOORE, DAVID	2777 S 2475 E	SALT LAKE CITY UT	84109	2777 S 2475 E
18272040030000	LOT 81, BLK 4, LAKEVIEW HEIGHTS SUB, AMENDED 4486-0376	BUTTLES, JOHN W &	5395 E NEVESO CIR	IDAHO FALLS ID	83406	2783 S 2475 E
18272040040000	LOT 80, BLK 4, LAKEVIEW HEIGHTS AMD 6202-2090	PETERSON, DON W &	2791 S 2475 E	SALT LAKE CITY UT	84109	2791 S 2475 E
18272040050000	5181-1405 5700-0057	LWIN, LAURA S &	2799 S 2475 E	SALT LAKE CITY UT	84109	2799 S 2475 E
18272040060000	LOT 73, BLK 4, LAKEVIEW HEIGHTS AMD 6041-264 6041-0270	LINFORD, MATTHEW &	2805 S 2475 E	SALT LAKE CITY UT	84109	2805 S 2475 E
18272040070000	LOT 77, AMENDED PLAT LAKEVIEW HEIGHT BLK 4 4486-1277	ERVIN, BRENT A	2813 S 2475 E	SALT LAKE CITY UT	84109	2813 S 2475 E
18272040080000	5825-2817 6396-0787 7096-0037	DEATHERAGE, JEFFREY L	2821 S 2475 E	SALT LAKE CITY UT	84109	2821 S 2475 E
18272040090000	LOT 78, BLK 4, LAKEVIEW HEIGHTS AMD 6070-2682 8771-1756	MIRISOLA, STEPHEN	2827 S 2475 E	SALT LAKE CITY UT	84109	2827 S 2475 E
18272040100000	LOT 75, BLK 4, LAKEVIEW HEIGHTS AMD 7069-0093 8446-2805	SWENSON-ROSS, ANGALIE D &	2835 S 2475 E	SALT LAKE CITY UT	84109	2835 S 2475 E
18272040110000	LOT 74, BLK 4, LAKEVIEW HEIGHTS AMD 5381-0941 5627-0135	MARTIN, R SPENCER	2843 S 2475 E	SALT LAKE CITY UT	84109	2843 S 2475 E
18272040120000	6234-2822	THOMAS-WIGGINS, ROSALIE	2851 S 2475 E	SALT LAKE CITY UT	84109	2851 S 2475 E
18272040130000	LOT 73, BLK 4, LAKEVIEW HEIGHTS AMD 6652-2179	EMER, MARTIN	2491 E 2860 S	SALT LAKE CITY UT	84109	2491 E 2860 S
18272040140000	LOT 72, BLK 4, LAKEVIEW HEIGHTS AMD 5026-0682 0270-1789	PIERCE, MICHAEL L &	2511 E 2860 S	SALT LAKE CITY UT	84109	2511 E 2860 S
18272040150000	LOT 65, LAKEVIEW HEIGHTS BLOCK FOUR, AMENDED 4778-8444	CLEMENTS, JODY &	2508 E 2860 S	SALT LAKE CITY UT	84109	2508 E 2860 S
18272040160000	5247-1015 5821-1077 6552-2704 6001-0501	BUZANAK, MARCEL B & SILVANA,	2768 S 2520 E	SALT LAKE CITY UT	84109	2768 S 2520 E
18272040170000	LOT 86, BLK 4, AMENDED PLAT OF LAKEVIEW HEIGHTS 4542-1143	WILBURN, JEAN H &	2778 S 2520 E	SALT LAKE CITY UT	84109	2778 S 2520 E
18272040180000	5572-1700 5788-0448 6250-8790	DOAN, BRUCE S &	2786 S 2520 E	SALT LAKE CITY UT	84109	2786 S 2520 E
18272040190000	BEG AT SW COR LOT 48 BLK 2 VETERAN HEIGHTS S 69-44-407 E	MAACK, JACK A, & LELA R,	2800 S 2520 E	SALT LAKE CITY UT	84109	2800 S 2520 E
18272040200000	180-29 FT NLY 64 52 FT N 30'07" W 83, 19 FT S 32'05" W 59 27	WEHKKING, KAREN	2804 S 2520 E	SALT LAKE CITY UT	84109	2804 S 2520 E
18272040210000	FT 8 48-35-55" W 37, 52 FT SLY ALG STREET 38 78 FT TO BEEG	JORDAN, CEDAR &	2812 S 2520 E	SALT LAKE CITY UT	84109	2812 S 2520 E
18272040220000	5138-0377 5784-0085 6317-2825 6516-2903 6588-2865 6208-2854	GRINDSTAFF, DAVID &	2820 S 2520 E	SALT LAKE CITY UT	84109	2820 S 2520 E
18272040230000	LOT 49 BLK 2 VETERAN HEIGHTS 5292-1488 5340-0800 6085-1902	COONTZ, DANIEL M	2826 S 2520 E	SALT LAKE CITY UT	84109	2826 S 2520 E
18272040240000	8885-1865 7828-2287 8804-5378	JORDAN, CEDAR &	2812 S 2520 E	SALT LAKE CITY UT	84109	2812 S 2520 E
18272040250000	LOT 40, BLK 2, VETERAN HEIGHTS 4057-627 4057-0086 6511-0613	GRINDSTAFF, DAVID &	2820 S 2520 E	SALT LAKE CITY UT	84109	2820 S 2520 E
18272040260000	LOT 40, BLK 2, VETERAN HEIGHTS 4057-627 4057-0086 6511-0613	COONTZ, DANIEL M	2826 S 2520 E	SALT LAKE CITY UT	84109	2826 S 2520 E
18272040270000	6944-3023	JORDAN, CEDAR &	2812 S 2520 E	SALT LAKE CITY UT	84109	2812 S 2520 E
18272040280000	LOT 45, BLK 2, VETERAN HEIGHTS 4525-673 4828-0589	GRINDSTAFF, DAVID &	2820 S 2520 E	SALT LAKE CITY UT	84109	2820 S 2520 E
18272040290000	LOT 44, BLK 2, VETERAN HEIGHTS 5593-1577 5593-1576	COONTZ, DANIEL M	2826 S 2520 E	SALT LAKE CITY UT	84109	2826 S 2520 E
18272040300000	LOT 43, BLK 2, VETERAN HEIGHTS	JORDAN, CEDAR &	2812 S 2520 E	SALT LAKE CITY UT	84109	2812 S 2520 E
18272040310000	LOT 42, BLK 2, VETERAN HEIGHTS 6371-2074 6384-0428 6385-2225	GRINDSTAFF, DAVID &	2820 S 2520 E	SALT LAKE CITY UT	84109	2820 S 2520 E
18272040320000	6890-1150 7219-0988 8090-4446	COONTZ, DANIEL M	2826 S 2520 E	SALT LAKE CITY UT	84109	2826 S 2520 E
18272040330000	LOT 41, BLK 2, VETERAN HEIGHTS 8441-0965	JORDAN, CEDAR &	2812 S 2520 E	SALT LAKE CITY UT	84109	2812 S 2520 E
18272040340000	LOT 40, BLK 2, VETERAN HEIGHTS SUB 4009-0040	GRINDSTAFF, DAVID &	2820 S 2520 E	SALT LAKE CITY UT	84109	2820 S 2520 E
18272040350000	LOT 38, BLK 2, VETERAN HEIGHTS 8920-1895 8920-4275	COONTZ, DANIEL M	2826 S 2520 E	SALT LAKE CITY UT	84109	2826 S 2520 E
18272040360000	6830-3136	JORDAN, CEDAR &	2812 S 2520 E	SALT LAKE CITY UT	84109	2812 S 2520 E
18272040370000	NLY 6 FT OF LOT 37 & ALL LOT 38 BLK 2 VETERAN HEIGHTS	FLOWERS, MICHAEL C & JOAN D	2834 S 2520 E	SALT LAKE CITY UT	84109	2834 S 2520 E
18272040380000	LOT 37, BLK 2, VETERAN HEIGHTS EXCEPT THE NLY 6 FT THEREOF	NELSON, DENNIS C &	2842 S 2540 E	SALT LAKE CITY UT	84109	2842 S 2540 E
18272040390000	LOT 36, BLK 2, VETERAN HEIGHTS 4414-0710	FROHLICH, HANS J & LYN W,	2852 S 2540 E	SALT LAKE CITY UT	84109	2852 S 2540 E
18272040400000	LOT 35, BLK 2, VETERAN HEIGHTS 4285-0414 6053-1242 6131-2491	HILTON, DAVID L &	2860 S 2540 E	SALT LAKE CITY UT	84109	2860 S 2540 E
18272040410000	6802-2312 6804-0711 7308-1819	KENT, MAUREEN P	2868 S 2540 E	SALT LAKE CITY UT	84109	2868 S 2540 E
18272040420000	LOT 34, BLK 2, VETERAN HEIGHTS 5626-2636 5628-2838 5606-2801	HULTQUIST, JOHN &	3151 S TETON DR	SALT LAKE CITY UT	84109	2505 E 2860 S
18272040430000	6141-1812 6722-2547 8386-3838 8478-1449 8790-5371 8817-8834					
18272050010000	LOT 28, BLK 1, LAKEVIEW HEIGHTS AMD 4878-662 5686-2731	ALLRED, DAVID A &	2312 E LAKEVIEW DR	SALT LAKE CITY UT	84109	2312 E LAKEVIEW DR
18272050020000	5791-2048 6487-1025 7642-2048 7885-0481 7901-2594	SCHUBACH, JENNIFER G	2322 E LAKEVIEW DR	SALT LAKE CITY UT	84109	2322 E LAKEVIEW DR
18272050030000	5576-2862 6414-580 6514-0581 7747-2822	SMITH, TODD A &	2332 E LAKEVIEW DR	SALT LAKE CITY UT	84109	2332 E LAKEVIEW DR
18272050040000	LOT 27, BLK 1, LAKEVIEW HEIGHTS, AMENDED 4744-0805 7252-2184	FRANCOM, JARED &	3580 S 2445 E	SALT LAKE CITY UT	84109	2342 E LAKEVIEW DR
18272050050000	8408-1161 8482-0895 8506-1927					
18272050060000	W 80 FT OF LOT 28, BLK 1, LAKEVIEW HEIGHTS, AMD 6436-2530					
18272050070000	5774-0119					

Parcel	Legal Description	Owner Name	Owner Address	Owner City, State	Owner Zip	Property Address
16272050050000	W 43 FT OF LOT 23, E 15 FT OF LOT 26, BLK 1, LAKEVIEW HEIGHTS AMD, 4639-855 4639-0857 6042-2649 8271-9413 6930-1839 7398-1012 7892-2554	WHITAKER, MARGRIT S	2392 E LAKEVIEW DR	SALT LAKE CITY UT	84109	2392 E LAKEVIEW DR
16272050090000	W 30 FT OF LOT 24 & E 30 FT OF LOT 25, BLK 1, LAKEVIEW HEIGHTS AMD 5333-1205 5442-1819, 5478-363 5416-0294 6362-1293 6698-0713 7755-0488 8293-2458	CLOSE, JASON &	2366 E LAKEVIEW DR	SALT LAKE CITY UT	84109	2366 E LAKEVIEW DR
16272050070000	LOT 23 & E 46.1 FT OF LOT 24, BLK 1, LAKEVIEW HEIGHTS AMD 4894-0053 7172-1877 7599-2311 8237-3939 8653-1132 1134	ENGAR, EREK J &	2362 E LAKEVIEW DR	SALT LAKE CITY UT	84109	2362 E LAKEVIEW DR
16272050080000	LOT 58 BLK 4 LAKEVIEW HEIGHTS AMD 6242-2829	BLACKNER, KAY E &	2386 E LAKEVIEW DR	SALT LAKE CITY UT	84109	2386 E LAKEVIEW DR
16272050090000	LOT 57 BLK 4 LAKEVIEW HEIGHTS AMD & COM 494.78 FT E & N 14.30' W 78.72 FT & N 89.05 E 18.57 FT FR NW COR OF SW 1/4 OF NE 1/4 BEC 27 T 15 R 1E SL MER N 89.05 E 30 FT N 17.29' W 63 FT W 18.54 FT S 57.95' E 71.21 FT TO BEG 5172-0404 6304-2428 2427 6304-2428 6603-2485 7639-2945	DEEMS, BRENDA A &	2392 E 2900 S	SALT LAKE CITY UT	84109	2392 E 2900 S
16272050110000	LOT 59 BLK 4 LAKEVIEW HEIGHTS AMD 8128-5211	CHAUS, WILLIAM G ET AL	2400 E 2900 S	SALT LAKE CITY UT	84109	2400 E 2900 S
16272050120000	LOT 60 BLK 4 LAKEVIEW HEIGHTS AMD 7492-0015 8410-9291	CLEGG, ARDEN S &	2408 E 2900 S	SALT LAKE CITY UT	84109	2408 E 2900 S
16272050130000	LOT 61 BLK 4 LAKEVIEW HEIGHTS AMD 8032-2983 8032-2985	BARNUM, MICHAEL L	2418 E 2900 S	SALT LAKE CITY UT	84109	2418 E 2900 S
16272050140000	LOT 62 BLK 4 LAKEVIEW HEIGHTS AMD 8004-1024 6008-1328 6381-0592 6598-0244 6705-0848	CLARKSON, EDWIN L &	2428 E 2900 S	SALT LAKE CITY UT	84109	2428 E 2900 S
16272050150000	LOT 63 BLK 4 LAKEVIEW HEIGHTS AMD 6705-0848	CHAN, GRACE H Y &	2438 E 2900 S	SALT LAKE CITY UT	84109	2438 E 2900 S
16272050160000	LOT 64 BLK 4 LAKEVIEW HEIGHTS AMD 7388-1789 7735-0086	NELSON, MARK E	2448 E 2900 S	SALT LAKE CITY UT	84109	2448 E 2900 S
16272050170000	LOT 65 BLK 4 LAKEVIEW HEIGHTS AMD	SCHWEMMER, ROSALINDE E	2458 E 2900 S	SALT LAKE CITY UT	84109	2458 E 2900 S
16272050180000	LOT 66 BLK 4 LAKEVIEW HEIGHTS AMD	HEITMAN, EUNICE M TR	2468 E 2900 S	SALT LAKE CITY UT	84109	2468 E 2900 S
16272050190000	LOT 67 BLK 4 LAKEVIEW HEIGHTS AMD 8931-1905 8931-1907 8946-2041	HUSTAD, JESSE H	2478 E 2900 S	SALT LAKE CITY UT	84109	2478 E 2900 S
16272050200000	LOT 68 BLK 4 LAKEVIEW HEIGHTS AMD 4452-9824 5524-9449 5524-0950 7473-1838	BENGTZEN, MARK B &	2490 E 2900 S	SALT LAKE CITY UT	84109	2490 E 2900 S
16272050210000	LOT 69, BLK 4, AMENDED PLAT OF LAKEVIEW HEIGHTS 4358-0088 5737-1360 6103-0030 6228-0124 6241-2713 8480-0423	HORNE, SUSIE K &	2500 E 2900 S	SALT LAKE CITY UT	84109	2500 E 2900 S
16272050220000	BEG AT SW COR OF NW 1/4 OF NE 1/4 SEC 27 T 15 R 1E SL MER N 153 FT E 307 FT S 153 FT W 307 FT TO BEG, LESS STREET 1.20 AC, M OR L 4703-1463	ALLAN, STEWART	10153 S EASTDELL DR	SANDY UT	84092	2905 S 2300 E
16272050230000	BEG 823 FT W & 73 FT N FR CN OF NE 1/4 SEC 27 T 15 R 1E SL MER N 80 FT E 50 FT S 150 FT E 81 FT M OR L TO A PT OLE E FR	HOGGEE, DAN C &	2363 E FISHER LN	SALT LAKE CITY UT	84109	2373 E FISHER LN
16272050240000	BEG W 75 FT TO BEG 0 12 AC, 5273-9071 7285-1913 8461-2443 1E, 9 L M, 5 75 FT, E 110 25 FT, W 75 FT, W 110 25 FT TO BEG 0 19 AC M OR L 4586-1424, 5073-440, 442 5073-0444 7012-0728	MADRIAN, MARIE B, TR	5823 S HOLSTEIN WY	MURRAY UT	84107	2923-25 S 2300 E
16272050250000	BEG 54.75 FT E & 75 FT S FR NW COR OF SW 1/4 OF NE 1/4 OF SEC 27, T 15, R 1E, S L M, E 110 25 FT, S 90 FT, W 110 25 FT, N 80 FT TO BEG 0 3 AC 4725-0399	SHILDAOS, JOHN K	2223 E SUADA DR	HOLLADAY UT	84124	2319 E FISHER LN
16272050270000	COM 207 FT E OF THE NW COR OF SW 1/4 OF NE 1/4 OF SEC 27, T 15, R 1E, S L M, E 100 FT, S 165 FT, W 100 FT, N 165 FT TO BEG 0 34 AC 4152-0104 5600-2981	DE BIRK, JOHAN B &	2353 E FISHER LN	SALT LAKE CITY UT	84109	2353 E FISHER LN
16272050280000	BEG 633 FT W FR CN OF NE 1/4 OF SEC 27, T 15, R 1E, S L M, 5 165 FT, W 90 FT, N 238 FT, E 75 FT, S 150 FT E 74 FT TO BEG 0 48 AC, 4236-386 4882-889 4882-0900 5000-2802	HOGGE, DAN C & SHERRY L, TRS	2363 E FISHER LN	SALT LAKE CITY UT	84109	2363 E FISHER LN
16272050300000	5514-2727 8496-0907 8643-998, 1015 8749-744	GODFREY, ANTHONY	2395 E FISHER LN	SALT LAKE CITY UT	84109	2395 E FISHER LN
16272050310000	BEG 62 86 FT W FR NE COR OF SW 1/4 OF NE 1/4 SEC 27, T 15, R 1E, S L M, W 108 4 FT, S 50 FT, E 33 FT, S 110 FT, E 75 4 FT, N 160 FT TO BEG, LESS STREET 0.28 AC M OR L 4892-270	GIEBER, KELLY J	1211 E JACOBS CIR	SALT LAKE CITY UT	84121	2405 E FISHER LN

Parcel	Legal Description	Owner Name	Owner Address	Owner City, State	Owner Zip	Property Address
16272050320000	COM 552.08 FT W & 160 FT S FR NE COR OF SW 1/4 OF NE 1/4 SEC 27 T 18 R 1E S1 MER E 107.8 FT N 110 FT W 107.8 FT S 110 FT TO BEG 0.27 AC 8402-8902	EREKSON, MELISSA E	2415 E FISHER LN	SALT LAKE CITY UT	84109	2415 E FISHER LN
16272050330000	BEG 160 FT S & 363 FT W FR CN OF NE 1/4 SEC 27 T 18 R 1E S1 MER W 82.08 FT N 110 FT W 107.8 FT N 50 FT E 189.88 FT S 180 FT TO BEG 0.42 AC 5182-0015 5366-0047 6020-0580 0286-0152 6413-2103 6422-0978	STRINGHAM, BRIANT S	4165 S BEWWOOD CIR	SALT LAKE CITY UT	84124	2433 E FISHER LN
16272050340000	COM 287 FT W FR CN OF NE 1/4 SEC 27 T 18 R 1E S1 MER S 180 FT W 78 FT N 160 FT E 78 FT TO BEG 0.28 AC 2498-0742 5641-2027	GEORGAS, ROSE	2447 E FISHER LN	SALT LAKE CITY UT	84109	2447 E FISHER LN
16272050350000	COM 215 FT W FR CN OF NE 1/4 SEC 27 T 18 R 1E S1 MER W 72 FT S 180 FT E 72 FT N 180 FT TO BEG 0.28 AC 5788-0000 5788-0302 6245-0058 6781-0884 7151-2211 7435-1278 7883-2271 8400-8975 8900-3188	ZEMP, FREEKJAE W; TRS	2457 E FISHER LN	SALT LAKE CITY UT	84109	2457 E FISHER LN
16272050360000	COM 143.33 FT W FR CN OF NE 1/4 SEC 27 T 18 R 1E S1 MER S 160 FT W 71.87 FT S 180 FT E 71.87 FT N 160 FT TO BEG 0.28 AC 444-0872 6088-1337 8332-5388 8486-5588 5588	BAILEY, RANDY J & LEANNE H; JT	2469 E FISHER LN	SALT LAKE CITY UT	84109	2469 E FISHER LN
16272050370000	COM 71.87 FT W FR CN OF NE 1/4 SEC 27 T 18 R 1E S1 MER W 71.87 FT S 180 FT E 71.87 FT N 180 FT TO BEG 0.28 AC	BOETTCHER, GERHARD E. & LINDA	273 W 580 N	LINDON UT	84042	2483 E FISHER LN
16272050380000	COM AT CN OF NE 1/4 SEC 27 T 18 R 1E S1 MER S 200 FT W 71.87 FT N 200 FT E 71.87 FT TO BEG 0.33 AC	AMANN, EMIL O & CAROL B; TRS	2491 E FISHER LN	SALT LAKE CITY UT	84109	2491 E FISHER LN
16272050400000	BEG 625 FT W FR CN OF NE 1/4 SEC 27 T 18 R 1E S1 MER S 165 FT E 130 FT N 110 FT W 33 FT N 50 FT W 42 FT N 17-25 W 91.9 FT S 88-08 W 48 57 FT M OR L S 14-30 E 78.72 FT M OR L TO BEG 0.42 AC M OR L 5273-0026 6143-0987 6478-0430	BRADY, JON L & TIFFANY J; JT	2391 E FISHER LN	SALT LAKE CITY UT	84109	2391 E FISHER LN
16272050410000	LOT 1, BUD ESTATES SUB	HIRST, EVE & PAUL; TRS	2329 E FISHER LN	SALT LAKE CITY UT	84109	2329 E FISHER LN
16272050420000	LOT 2, BUD ESTATES SUB 70182140	HIRST, JAMES W & HIRST, EVE & PAUL; TRS	2341 E FISHER LN 2329 E FISHER LN	SALT LAKE CITY UT SALT LAKE CITY UT	84109 84109	2341 E FISHER LN 2329 E FISHER LN
16272050430000	BEG N 89-58-17 E 241.9 FT FR NW COR OF SW 1/4 OF NE 1/4 SEC 27 T 18 R 1E S1 MER S 0-28-54 E 1.90 FT; N 89-58-17 E 27.71 S; R 1E S1 MER S 0-28-54 E 1.90 FT; W 55.00 FT TO BEG 0.002 AC 55.08 FT N; W 1-33-57 W 1.90 FT; W 55.00 FT TO BEG 0.002 AC	ZOBELL, RUDOLPH J; TR	2386 E 2900 S	SALT LAKE CITY UT	84109	2386 E 2900 S
16272050440000	LOT 68, BLK 4, LAKEVIEW HEIGHTS AND LESS & EXCEPT BEG SW COR LOT 68, BLK 4, LAKEVIEW HEIGHTS AND; N 17-23 W 91.9 FT; S 28-43-02 E 98.19 FT; N 89-56-15 W 18.84 FT TO BEG 6568-1870					
16272280010000	LOT 3, BLK 2, VETERAN HEIGHTS 5975-1204 6182-1890	ALLRED, CANDACE L	2530 E HERITAGE WY	SALT LAKE CITY UT	84109	2530 E HERITAGE WY
16272280020000	LOT 4, BLK 2, VETERAN HEIGHTS 7939-2040 7961-7287	ECKLEY, MARIAN C	2777 S 2520 E	SALT LAKE CITY UT	84109	2777 S 2520 E
16272280030000	LOT 5, BLK 2, VETERAN HEIGHTS 4145-0203 6155-1232 7306-2469	BUSATH, DRAKE V & MORGAN, CRAIG V & TAMARA H;	2785 S 2520 E 2793 S 2520 E 2548 E HERITAGE WY	SALT LAKE CITY UT SALT LAKE CITY UT SALT LAKE CITY UT	84109 84109 84109	2785 S 2520 E 2793 S 2520 E 2548 E HERITAGE WY
16272280050000	LOT 2, BLK 2, VETERAN HEIGHTS 4613-0313 5333-0888 5973-2114 6917-1517	HARRIS, NORMA J	2548 E HERITAGE WY	SALT LAKE CITY UT	84109	2548 E HERITAGE WY
16272280060000	LOT 1, BLK 2, VETERAN HEIGHTS 5700-2226 2226 5700-2227 6381-0706 8298-4715	ROARK, SHANNON &	2558 E HERITAGE WY	SALT LAKE CITY UT	84109	2558 E HERITAGE WY
16272280180000	LOT 7, BLK 2, VETERAN HEIGHTS 5726-0905 5453-0877 5811-1084 6235-2006 6453-1445 6707-0048	LAWRENCE, KATHLEEN	2545 E BARBEY DR	SALT LAKE CITY UT	84109	2545 E BARBEY DR
16272280190000	LOT 8, BLK 2, VETERAN HEIGHTS 5776-0817 6180-2217	DESGERMANN, H JAMES & LOWE, DAMON &	2555 E BARBEY DR 2873 S 2475 E	SALT LAKE CITY UT SALT LAKE CITY UT	84109 84109	2555 E BARBEY DR 2873 S 2475 E
1627227003000000	LOT 68, BLK 4, LAKEVIEW HEIGHTS AMENDED PLAT; 4752-537 5115-1137 6793-1689 7596-1059 7888-0234 7899-1009 7712-1130 7713-1288 8787-4380 9381-6387 9906-3186	BUTTLES, JOHN W &	5395 E NEVESO CIR	IDAHO FALLS ID	83406	2492 E 2860 S
1627227004000000	LOT 50, BLK 2, VETERAN HEIGHTS 4298-410 4752-537 5115-1137	FECHNER, SCOTT A & WITTE, CHRISTINE	2504 E 2860 S	SALT LAKE CITY UT	84109	2504 E 2860 S
1627227005000000	LOT 33, BLK 2, VETERAN HEIGHTS 4890-0084 8641-2463	FECHNER, SCOTT A & WITTE, CHRISTINE	2504 E 2860 S	SALT LAKE CITY UT	84109	2504 E 2860 S
1627227006000000	LOT 71, BLK 4, LAKEVIEW HEIGHTS AMD 4548-1228 4548-1229	PAGE, CAMERON C &	2878 S 2540 E 2483 E 2900 S	SALT LAKE CITY UT SALT LAKE CITY UT	84109 84109	2878 S 2540 E 2483 E 2900 S

Parcel	Legal Description	Owner Name	Owner Address	Owner City, State	Owner Zip	Property Address
16272270070000	LOT 70 BLK 4 LAKEVIEW HEIGHTS AND 7092-2408 8480-8440	TAMINISTO, GUNNAR V &	2493 E 2900 S	SALT LAKE CITY UT	84109	2493 E 2900 S
16272270080000	LOT 89 BLK 4 LAKEVIEW HEIGHTS AND 6096-1517 6206-1808	EVANS, JOLEEN	705 BRUSSELS DRIVE	COLLEGE STATION TX	77845	2505 E 2900 S
16272270100000	LOT 39 BLK 2 VETERAN HEIGHTS 5431-8446 6096-1516 6206-1808	EVANS, JOLEEN	705 BRUSSELS DRIVE	COLLEGE STATION TX	77845	2505 E 2900 S
16272270110000	LOT 30, BLK 2, VETERAN HEIGHTS 5659-0107 9427-1387 7608-2907	NORDGREN, RICHARD &	2511 E 2900 S	SALT LAKE CITY UT	84109	2511 E 2900 S
16272270120000	LOT 31 BLK 2 VETERAN HEIGHTS 9019-4589	MIL0 MAG00 LLC	4 E FAWN GROVE LN	SANDY UT	84092	2519 E 2900 S
16272280010000	LOT 12 BLK 2 VETERAN HEIGHTS 6074-2440 7723-2540 8396-0923	ECCLES, ROBERT	2531 E 2900 S	SALT LAKE CITY UT	84109	2531 E 2900 S
16272280020000	LOT 11, BLK 2, VETERANS HEIGHTS 4784-0635	DUNTON, JERRY H, TR	2811 S 2520 E	SALT LAKE CITY UT	84109	2811 S 2520 E
16272280030000	LOT 12 BLK 2 VETERAN HEIGHTS EXCEPT COM AT SW COR SO LOT 13	BUNKER, GAYLEN K, & DIANE D.	2821 S 2520 E	SALT LAKE CITY UT	84109	2821 S 2520 E
16272280040000	LOT 13 BLK 2 VETERAN HEIGHTS EXCEPT COM AT SW COR SO LOT 13	WILLE, MEGAN	2827 S 2520 E	SALT LAKE CITY UT	84109	2827 S 2520 E
16272280050000	COM 6 FT NWLY FR SW COR LOT 14 BLK 2 VETERAN HEIGHTS NWLY	PETERSEN, JARED G &	2835 S 2540 E	SALT LAKE CITY UT	84109	2835 S 2540 E
16272280060000	LOT 16 BLK 2 VETERAN HEIGHTS 6222-1035 6462-0371 6573-0075	FELICE, KIM P & KATHY M, JT	2843 S 2540 E	SALT LAKE CITY UT	84109	2843 S 2540 E
16272280070000	LOT 17, BLK 2, VETERAN HEIGHTS 4680-1349 6219-0046	WILLIAMS, SUZANNE C	2853 S 2540 E	SALT LAKE CITY UT	84109	2853 S 2540 E
16272280080000	LOT 18, BLK 2, VETERAN HEIGHTS 5116-0443 5751-2592	COLE, MARTIN D &	2861 S 2540 E	SALT LAKE CITY UT	84109	2861 S 2540 E
16272280090000	LOT 19, BLK 2, VETERAN HEIGHTS 4851-140 5141-2639 6577-1739	RASMUSSEN, SHARON B	1015 EL RANCHO BLVD	POCATELLO ID	83201	2869 S 2540 E
16272280100000	LOT 20 BLK 2 VETERAN HEIGHTS 8396-4177 8480-5438	MONTANO, WENDY M	2879 S 2540 E	SALT LAKE CITY UT	84109	2879 S 2540 E
16272280110000	LOT 21 BLK 2 VETERAN HEIGHTS 7996-0982	TIPPETS, JOHN P	2885 S 2540 E	SALT LAKE CITY UT	84109	2885 S 2540 E
16272280120000	LOT 10 BLK 2 VETERAN HEIGHTS	JOHNSON, LANAR	2559 E 2900 S	SALT LAKE CITY UT	84109	2559 E 2900 S
16272280130000	LOT 9 BLK 2 VETERAN HEIGHTS 6694-1808 9030-5428	DYE, LAUREL K	2548 E BARBEY DR	SALT LAKE CITY UT	84109	2548 E BARBEY DR
16272310010000	LOT 25 BLK 2 VETERAN HEIGHTS 5430-0462 5651-2989	BARKER, LYNNA &	2558 E BARBEY DR	SALT LAKE CITY UT	84109	2558 E BARBEY DR
16272310020000	LOT 24 BLK 2 VETERAN HEIGHTS	REDD, HILLARY	2530 E 2900 S	SALT LAKE CITY UT	84109	2530 E 2900 S
16272310030000	LOT 23, BLK 2, VETERAN HEIGHTS 4905-204 4905-0205	JENSEN, STANLEY W, & SANDRA L.	2540 E 2900 S	SALT LAKE CITY UT	84109	2540 E 2900 S
16272310040000	LOT 22 BLK 2 VETERAN HEIGHTS 7769-0041 8426-6654 8426-1650	KRANTZ, ELMA H, TR	2550 E 2900 S	SALT LAKE CITY UT	84109	2550 E 2900 S
16272310170000	LOT 16, BLK 3, VETERAN HEIGHTS 4396-3 & 1140-89	THOMAS, BRUCE T, TR	2560 E 2900 S	SALT LAKE CITY UT	84109	2560 E 2900 S
16272310180000	LOT 17, BLK 3, VETERAN HEIGHTS 4553-748 5235-0800 6258-0899	BARDSLEY, LEO K & EMMAR	2531 E 2940 S	SALT LAKE CITY UT	84109	2531 E 2940 S
16272310190000	LOT 18, BLK 3, VETERAN HEIGHTS 4822-0277 5470-2332	SHAW, JOSEPH L	2541 E 2940 S	SALT LAKE CITY UT	84109	2541 E 2940 S
16272310220000	LOT 19 BLK 3 VETERAN HEIGHTS 7408-0444 7074-0730 8428-5002	TUCKER, TODD &	2551 E 2940 S	SALT LAKE CITY UT	84109	2551 E 2940 S
16272310230000	LOT 12 BLK 3 VETERAN HEIGHTS	EATON, WILLIAM T &	2579 E 2940 S	SALT LAKE CITY UT	84109	2579 E 2940 S
16272310240000	LOT 11 BLK 3 VETERAN HEIGHTS	KRAUSE, RONALD L &	2589 E 2940 S	SALT LAKE CITY UT	84109	2589 E 2940 S
16272310250000	LOT 10 BLK 3 VETERAN HEIGHTS 5998-2212 6401-2298 THRU 2302	LUNDSKOG, WILFORD O & GLADYS G	2599 E 2940 S	SALT LAKE CITY UT	84109	2599 E 2940 S
16272310260000	LOT 9 BLK 3 VETERAN HEIGHTS	PEARCE, GUY L &	2607 E 2940 S	SALT LAKE CITY UT	84109	2607 E 2940 S
16272310270000	LOT 8 BLK 3 VETERAN HEIGHTS	VANWAGENEN, MICHAEL S, ET AL	2617 E 2940 S	SALT LAKE CITY UT	84109	2617 E 2940 S
16272310280000	LOT 7, BLK 3, VETERAN HEIGHTS 5901-750 5307-0722 5353-0343	CHAPPELL, BETTY & SHELDON L.	2627 E 2940 S	SALT LAKE CITY UT	84109	2627 E 2940 S
16272310290000	LOT 6, BLK 3, VETERAN HEIGHTS EXCEPT BEG AT NW COR LOT 4,	ZURN, SHAYNE	2635 E 2940 S	SALT LAKE CITY UT	84109	2635 E 2940 S
16272310300000	LOT 5, BLK 3, VETERAN HEIGHTS EXCEPT BEG AT NW COR LOT 4,	JASKOWSKI, TROY D &	2645 E 2940 S	SALT LAKE CITY UT	84109	2645 E 2940 S
16272310310000	LOT 4 BLK 3 VETERAN HEIGHTS & COM AT NW COR SD LOT 4, W 1.1	JEFFERSON, SCOTT F &	2655 E 2940 S	SALT LAKE CITY UT	84109	2655 E 2940 S
16272310320000	LOT 3 BLK 3 VETERAN HEIGHTS	GUNNEL, BRADLEY &	1406 E GRANADA DR	SANDY UT	84093	2665 E 2940 S
16272310330000	LOT 2 BLK 3 VETERAN HEIGHTS	TAYLOR, ELAINE W, TR	2675 E 2940 S	SALT LAKE CITY UT	84109	2675 E 2940 S
16272310340000	LOT 1 BLK 3 VETERAN HEIGHTS 7183-1898	CHILD, MARILYN C, TR	2685 E 2940 S	SALT LAKE CITY UT	84109	2685 E 2940 S
16272310340000	LOT 1 BLK 3 VETERAN HEIGHTS 6251-1301 7094-609 7094-0814	WALDORF, VALERIE L	2695 E 2940 S	SALT LAKE CITY UT	84109	2695 E 2940 S

Parcel	Legal Description	Owner Name	Owner Address	Owner City, State	Owner Zip	Property Address
16272310360000	LOT 14, BLK 3, VETERAN HEIGHTS SUB EXCEPT BEG AT SW COR OF SD LOT 14 E 32 INCHES; N 70 FT, W 32 INCHES; S 70 FT TO BEG 5781-1255	CARHART, MIKEL & ANNETTE M	2569 E 2940 S	SALT LAKE CITY UT	84109	2569 E 2940 S
16272310370000	ALL OF LOT 14, AND 16, BLK 3, VETERAN HEIGHTS SUBDIVISION; ALSO BEG AT THE SW COR OF LOT 14, OF SD SUB; E 32 INCHES; N 70 FT, W 32 INCHES; S 70 FT M OR L TO BEG	RYAN, KELLY J	2561 E 2940 S	SALT LAKE CITY UT	84109	2561 E 2940 S
16272510010000	COM 57 FT E & 165 FT S FR NW COR OF SW 1/4 OF NE 1/4 SEC 27 T 15 R 1E SL MER E 86 FT S 118.5 FT W 86 FT N 118.5 FT TO BEG 0.19 AC 7960-2843 7618-2774 7894-1900 8268-4882	DEBIRK, JOHN	2335 E FISHER LN	SALT LAKE CITY UT	84109	2306-08 E FISHER LN
16272510020000	COM 143 FT E & 165 FT S FR NW COR OF SW 1/4 OF NE 1/4 SEC 27 T 15 R 1E SL MER E 82 FT S 118.5 FT W 82 FT N 118.5 FT TO BEG LESS STREET 0.19 AC 5591-0057, 6203-244, 243, 245	HIRST, JAMES A &	2312 E FISHER LN	SALT LAKE CITY UT	84109	2312 E FISHER LN
16272510030000	COM 1028 FT W & 165 FT S OF NE COR OF SW 1/4 OF NE 1/4 SEC 27 T 15 R 1E SL MER S 0°13'15" E 127 FT N 89°56'45" E 90 FT S 0°13'15" E 121.48 FT S 89°56'45" W 192 FT N 0°13'15" W 248.49 FT N 89°56'45" E 72 FT TO BEG, LESS STREET 0.64 AC M OR L 4586-0476 5428-0002 7261-92 7281-0084 8400-8077	GRFOUSE, IRVIN M &	216 S DOUGLAS ST	SALT LAKE CITY UT	84102	2330-50 E FISHER LN
16272510040000	BEG W 936 FT S & 185 FT FR NE COR OF SW 1/4 OF NE 1/4 OF SEC 27 T 15 R 1E, S L M, S 127 FT, S 89°56'45" W 90 FT, N 0°13'15" W 127 FT, N 89°56'45" E 90 FT TO BEG, LESS STREET, 0.23 AC M OR L 4585-68, 4695-459 5157-0782 5155-1381	RITCHIE, SHAUN &	2358 E FISHER LN	SALT LAKE CITY UT	84109	2358 E FISHER LN
16272510050000	BEG 896 FT W & 165 FT S FR CN OF NE 1/4 SEC 27 T 15 R 1E SL MER S 248.49 FT W 82 FT N 248.49 FT E 82 FT TO BEG 0.41 AC	RAMSAY, JAMES R &	2360 E FISHER LN	SALT LAKE CITY UT	84109	2360 E FISHER LN
16272510060000	BEG 774 FT W & 165 FT S FR CN OF NE 1/4 SEC 27 T 15 R 1E SL MER S 248.49 FT W 82 FT N 248.49 FT E 82 FT TO BEG 0.41 AC	KRUEGER INVESTMENT	1150 E IRIS LN	SALT LAKE CITY UT	84106	2374 E FISHER LN
16272510070000	COM 692 FT W & 190 FT S FR CN OF NE 1/4 SEC 27 T 15 R 1E SL MER S 253.49 FT W 82 FT N 253.49 FT E 82 FT TO BEG 0.41 AC	JAGER, ALBERT L &	3375 E GREGGSON AVE	SALT LAKE CITY UT	84109	2390 E FISHER LN
16272510120000	COM 200 FT S & 244 FT W FR CN OF NE 1/4 SEC 27 T 15 R 1E SL MER, W 80 FT, S 158 FT, E 60 FT, N 198 FT TO BEG, 0.21 AC	WEBB, RALPH W &	2460 E FISHER LN	SALT LAKE CITY UT	84109	2460 E FISHER LN
16272510130000	COM 200 FT S & 194 FT W FR CN OF NE 1/4 SEC 27 T 15 R 1E SL MER W 80 FT S 158 FT E 60 FT N 198 FT TO BEG 0.21 AC	GREER, ROBERT N &	2470 E FISHER LN	SALT LAKE CITY UT	84109	2470 E FISHER LN
16272510140000	COM 200 FT S & 124 FT W FR CN OF NE 1/4 SEC 27 T 15 R 1E SL MER W 80 FT S 158 FT E 60 FT N 158 FT TO BEG 0.21 AC	MENSEL, DARRELL H	2480 E FISHER LN	SALT LAKE CITY UT	84109	2480 E FISHER LN
16272510150000	COM 200 FT S FR CN OF NE 1/4 SEC 27 T 15 R 1E SL MER S 179 FT W 124 FT N 95 FT M OR L TO FISHER LANE ELY ALC SD LAKE TO A PT DUE W FR BEG E 71.67 FT M OR L TO BEG 0.21 AC	YATES, L MORRAY & NORMA, ET AL	1985 E COVEY VIEW CT	SALT LAKE CITY UT	84106	2490 E FISHER LN
16272510160000	COM 278 FT S FR CN OF NE 1/4 SEC 27 T 15 R 1E SL MER S 179 FT W 124 FT N 79 FT E 124 FT TO BEG 0.22 AC	YATES, LORIN M & NORMA, ET AL	1985 E COVEY VIEW CT	SALT LAKE CITY UT	84106	2486 E FISHER LN
16272510170000	COM 1038.5 FT N & 57 FT E FR CN SEC 27 T 15 R 1E SL MER S 18.1 FT E 168 FT N 18.1 FT W 168 FT TO BEG 0.07 AC 2910-0564	WARD, JOHN P JR &	2959 S 2300 E	SALT LAKE CITY UT	84109	2957 S 2300 E
16272510180000	COM 1020.4 FT N & 57 FT E FR CN SEC 27 T 15 R 1E SL MER S 60 FT E 168 FT N 60 FT W 168 FT TO BEG 0.23 AC 5986-1050 5946-0207 7890-80	WARD, JOHN P JR &	2959 S 2300 E	SALT LAKE CITY UT	84109	2959 S 2300 E
16272510190000	COM 1739.9 FT S & 57 FT E OF NW COR OF NE 1/4 SEC 27, T 15 R 1E, S L M, E 168 FT, N 52.8 FT, W 188 FT, S 52.8 FT TO BEG 0.2 AC 4473-763 4472-0764	WALLACE, HOWARD R & ROSE M, JT	2961 S 2300 E	SALT LAKE CITY UT	84109	2961 S 2300 E
16272510200000	COM S 0°13'00" E 1739.9 FT S 89°57'15" E 90.36 FT FR N 1/4 COR SEC 27 T 15 R 1E SL MER S 89°57'15" E 207.86 FT S 0°18' W 113.355 FT N 89°57'15" W 206.85 FT N 113.355 FT TO BEG	KING, ARTHUR C &	2963 S 2300 E	SALT LAKE CITY UT	84109	2963 S 2300 E

Parcel	Legal Description	Owner Name	Owner Address	Owner City, State	Owner Zip	Property Address
18272510210000	0.54 AC 5802-1706 5812-2607 5812-2908 COM 1853 235 FT S & 80 38 FT E FR N 1/4 COR SEC 27 T 1 S R 1E SL MER S 113 355 FT E 105 FT N 113 355 FT W 105 FT TO BEG LESS STREET 0.21 AC 5886-0921	HORSTMANSHOFF, ILSE	2981 S 2300 E	SALT LAKE CITY UT	84109	2981 S 2300 E
18272510230000	COM 1853 235 FT S & 170 39 FT E FR N 1/4 COR SEC 27 T 1 S R 1E SL MER E 52 FT S 113 355 FT W 52 FT N 113 355 FT TO BEG 0.13 AC 5892-0954	TENNEY, EVELYN L	25762 COUNTY RD T 5	DOLORES CO	81323	2311 E 3000 S
18272510260000	COM S 0°13'30" E 1739 8 FT & 8 89°57'15" E 2311 82 FT FR N 1/4 COR SEC 27 T 1 S R 1E SL MER S 89°57'15" E 57.5 FT S 0°51' W 228 73 FT N 89°57'15" W 57.5 FT N 0°51' E 228 73 FT TO BEG 0.30 AC 5212-111 THRU 114 8449-8389 8390 7803-2915 M44-4302	QUADER, SHAK M	2347 E 3000 S	SALT LAKE CITY UT	84109	2347 E 3000 S
18272510270000	BEG S 0°13'30" E 1739 8 FT & 8 89°57'15" E 228 32 FT FR NW COR OF NE 1/4 OF SEC 27 T 1 S R 1E SL MER S 89°57'15" E 57.5 FT S 0°51' W 228 73 FT N 89°57'15" W 57.5 FT N 0°51' E E 228 73 FT TO BEG, ALSO COM S 0°13'30" E 1739 8 FT & 8 89° 57'15" E 491 08 FT FR N 1/4 COR OF SD SEC 27, S 0°13'30" W 228 71 FT, N 89°57'15" W 10 1 FT, N 0°51' E 228 73 FT, S 89° 57'15" E 5 80 FT TO BEG, LESS STREET 0.35 AC 3872-1495 4588-1098 6144-0419 6298-2808	MORRIS, CATHERINE L	2351 E 3000 S	SALT LAKE CITY UT	84109	2351 E 3000 S
18272510290000	COM 1739 8 FT S & 491 08 FT E FROM N 1/4 COR OF SEC 27 T 1 S 1E SL MER E 107 8 FT S 228 71 FT W 107 8 FT N 228 71 FT TO BEG 0.57 AC 8004-1263 8041-0286	GAMBLE, WINSTON R &	2365 E 3000 S	SALT LAKE CITY UT	84109	2365 E 3000 S
18272510340000	BEG S 1815 43 FT E & E 728 6 FT FR N 1/4 COR OF SEC 27 T 1 S, R 1E, S L M, S 82°25'11" W 13 89 FT, S 03°56'08" E 28 31 FT, S 89°43'11" E 11 80 FT, S 04°52'08" E 24 6 FT, S 0°17'33" E 88 26 FT, W 112 93 FT M OR L, N 228 71 FT M OR L, E 170 4 FT TO BRIGHAM YOUNG DITCH, S ELY ALG DITCH 75.5 FT M OR L, S 82°25'11" W 78 35 FT TO BEG, LESS ST, 0.70 AC M OR L 5418-0189 5818-0114 6116 6213-1739 6512-0247 6833-0188	STOVEN, LINDA S, ET AL	4115 S GARY RD	SALT LAKE CITY UT	84124	2395 97 E 3000 S
18272510350000	BEG 1815 43 FT S & 728 6 FT E FR N 1/4 COR OF SEC 27 T 1 S, R 1E, S L M, S 82°25'11" W 13 89 FT, S 03°56'08" E 28 31 FT, S 89°43'11" E 11 80 FT, S 04°52'08" E 24 6 FT, S 0°17'33" E 88 26 FT, E 182 78 FT, N 271 1297 W 131.1 FT, N 214 4110 W 48 47 FT, S 82°25'11" W 78 35 FT TO BEG, LESS ST, 0.31 AC M OR L, 5418-0190 7013-0228 7038-1686, 1689	HAYES, DEANNA V	2401 E 3000 S	SALT LAKE CITY UT	84109	2401 E 3000 S
18272510360000	BEG 1815 43 FT S & 728 6 FT E FR N 1/4 COR OF SEC 27 T 1 S, R 1E, S L M, E 52 FT, S 0°27'08" W 113 35 FT, W 51 08 FT M OR L, N 113 355 FT TO BEG, LESS STREET, 0.11 AC 6296-9723 1188 2727 5859-2178 5061 5850 6286, 734 6306-0638 7473-0348	STALEY, TRAVIS R &	2940 S KENWOOD ST	SALT LAKE CITY UT	84106	2315 E 3000 S
18272510380000	LOT 2, RUGLO SUB 8446-7784 8500-1392 8512-0789	LEWIS, LESLIE A	2345 E 3000 S	SALT LAKE CITY UT	84109	2345 E 3000 S
18272510390000	COM 2092 34 FT S 8 80 38 FT E FR N 1/4 COR SEC 27 T 1 S R 1E SL MER S 89°49' E 131 49 FT N 134 57 FT W 130 7 FT S 125 73 FT TO BEG, LESS STREET 0.32 AC	RUSSO, BENITO G & BROWN, WALLACE K, & PATT C.	2341 E 3000 S 3015 S 2300 E	SALT LAKE CITY UT SALT LAKE CITY UT	84109 84109	2341 E 3000 S 3015 S 2300 E
18272520020000	BEG 2092 34 FT S & 80 38 FT E FR NW COR OF NE 1/4 SEC 27, T 1 S, R 1E, S L M, S 30 21 FT, S 89°10'58" E 131 22 FT, S 1° 07'07" W 80 73 FT, S 82°10' E 87 FT, N 115 82 FT TO PT S 89°49' E FR BEG, N 89°49' W 210 71 FT, M OR L TO BEG, 0.3 AC M OR L, 4732-1223 5338-1196 7077 2532 7088-0513 1182-1865 7815-2784 8325-0065 8412-1119	JOHNSON, STEVEN	3019 S 2300 E	SALT LAKE CITY UT	84109	3019 S 2300 E
18272520030000	BEG 2103 32 FT S & 60 38 FT E FR NW COR OF NE 1/4 OF SEC 27, T 1 S, R 1E, S L M, S 82°10' E 130 73 FT, N 1°07'07" E 80 73 FT, N 89°10'58" W 131 22 FT, S 70 77 FT TO BEG, 0.24 AC, M OR L, 4602-149 4637-0782 8137-0278 8220-250, 285 8220-0266 8248-2278 8466-1307	BROWN, W KAY &	3015 S 2300 E	SALT LAKE CITY UT	84109	3021 S 2300 E
18272520060000	BEG 0 77 CHS E & 225 72 FT N FR SW COR OF NE 1/4 SEC 27 T 1 S R 1E SL MER N 80 FT S 82°10' E 130 5 FT S 80 FT N 82°10' W	PROFIT, TAYLOR C, TR	1950 N TEMPLE VIEW DR 330	PROVO UT	84604	3051 S 2300 E

Parcel	Legal Description	Owner Name	Owner Address	Owner City, State	Owner Zip	Property Address
16272520070000	130.5 FT TO BEG 0.2 AC 4641-0339 5324-0382 5345-0600 5607-1848 6283-1802 6394-0562 7002-2704 7802-0503 8066-2017 BEG 0.72 CHS & 1.92 CHS N FR SW COR OF NE 1/4 SEC 27 T 18 R 1E SL MER S 82°10' E 130.5 FT N 82°10' W 130.5 FT S 80 FT TO BEG LESS STREET 0.22 AC 4598-315 4686-0989	HOWELL, TERRILL	2315 E GREGGON AVE	SALT LAKE CITY UT	84109	2315 E GREGGON AVE
16272520080000	6367-1074 6367-1075 6581-0842 COM 1991.36 FT S & 191.08 FT E FR N 1/4 COR SEC 27 T 18 R 1E SL MER E 85 FT S 115.82 FT N 80°05' W 65.22 FT N 106.82 FT TO BEG 0.22 AC 5708-0183 5781-2523 5915-2787 6168-657 6168-0981	HOWARD, EDDIE L & KAREN L	2330 E 3000 S	SALT LAKE CITY UT	84109	2330 E 3000 S
16272520100000	COM 1968.61 FT S & 394.08 FT E FR N 1/4 COR SEC 27 T 18 R SL MER E 70.4 FT S 277.11 FT N 82°10' W 71.04 FT N 287.51 FT TO BEG 0.39 AC	RUSSO, GLORIA A &	2341 E 3000 S	SALT LAKE CITY UT	84109	2350 E 3000 S
16272520160000	COM 228.39 FT N & 373.46 FT E FR CEN OF SEC 27 T 18 R 1E SL M N 167.87 FT S 82°10' E 66 FT S 160.70 FT N 84°30' 30° W 65.41 FT TO BEG 0.28 AC 3891-314 3981-0315 5338-0810 5556-1874 5741-0578 6501-2874 7606-2128	ROESTENBURG, CARL M III; TR	2345 E GREGGON AVE	SALT LAKE CITY UT	84109	2376 E 3000 S
16272520170000	COM 0.72 CHS E & 251.72 FT N & S 82°10' E 24 RDS FR CEN SEC 27 T 18 R 1E SL MER S 82°10' E 65 FT N 205 FT N 82°10' W 65 FT S 205 FT TO BEG 0.3 AC 5508-0091 5539-1074 5735-0403 6501-2872 6501-2874 7606-2128	ROESTENBURG, CARL M III; TR	2345 E GREGGON AVE	SALT LAKE CITY UT	84109	2345 E 3000 S
16272520180000	BEG 0.72 CHS E & 1.92 CHS N & S 82°10' E 130.5 FT FR CEN SEC 27 T 18 R 1E SL M, S 82°10' E 66 FT N 165 FT N 82°10' W 66 FT S 165 FT TO BEG LESS STREET 0.25 AC 4774-300 4784-0131 4905-0581 5918-1027 6363-1061 6464-0485 6050-2340 6118-2341 6913-0683	SHAWY, MORGAN J &	2329 E GREGGON AVE	SALT LAKE CITY UT	84109	2329 E GREGGON AVE
16272520210000	COM 111.94 FT N & 373.46 FT E FR CEN OF SEC 27 T 18 R 1E SL M, N 117.05 FT S 86°30'00" E 65.41 FT S 124.32 FT N 82°10'00" W 66 FT TO BEG 0.18 AC 3891-0315	HURST, JOSEPH G & JUDITH T	2355 E GREGGON AVE	SALT LAKE CITY UT	84109	2355 E GREGGON AVE
16272520220000	COM 0.72 CHS E & 1.92 CHS N & S 82°10' E 24 RDS FR CEN SEC 27 T 18 R 1E SL MER S 82°10' E 65 FT N 125 FT N 82°10' W 65 FT S 125 FT TO BEG LESS STREET 0.15 AC 4487-0456	HURST, JUDITH T	2355 E GREGGON AVE	SALT LAKE CITY UT	84109	2357 E GREGGON AVE
16272520240000	COM 34.58 RD E & 3.25 RD N FR CEN OF SEC 27 T 18 R 1E SL MER S 82°10' E 4 RD N 20 RD N 82°10' W 4 RD S 20 RD TO BEG 0.5 AC 5784-0058 6202-0368 6878-5413 6823-6825 8715-0001	ELDRIDGE, MIKAEL M	2391 E GREGGON AVE	SALT LAKE CITY UT	84109	2391 E GREGGON AVE
16272520250000	304.78 FT, N 82°10' W 4 RDS; S 304.78 FT TO BEG 0.46 AC. 5348-1035, 1033, 1036 5465-2617 6218-0238 6232, 2633 7506-2147 7548-0902 8487-2317 8487-2334 9015-1942, 9034-4410	SIRSTINS, JOHN J &	2397 E GREGGON AVE	SALT LAKE CITY UT	84109	2397 E GREGGON AVE
16272520260000	BEG 34.58 RD E & 3.25 RD N & S 82°10' E 8 RD FR CEN OF SEC 27 T 18 R 1E SL MER S 82°10' E 4 RD N 20 RD N 82°10' W 4 RD S 20 RDS TO BEG 0.5 AC 5187-0595 6291-1818 6438-0287	WARD, DAVID J	2411 E GREGGON AVE	SALT LAKE CITY UT	84109	2411 E GREGGON AVE
16272520270000	6728-2187 8317-8527 8700-5512 COM 34.58 RDS E & 3.25 RDS N & S 82°10' E 12 RDS FR CEN OF SEC 27 T 18 R 1E SL MER S 82°10' E 4 RDS N 20 RDS N 82°10' W 4 RDS S 20 RDS TO BEG 0.5 AC 5460-1544	FEIL, SHELDON B &	2421 E GREGGON AVE	SALT LAKE CITY UT	84109	2421 E GREGGON AVE
16272520280000	COM ON N LINE OF GREGGON AVE 897.49 FT E & 30.34 FT N FR CEN SEC 27 T 18 R 1E SL MER N 304.91 FT S 82°10' E 72.4 FT S 304 FT M OR L TO SD AVE, WLY ALG AVE TO BEG 0.5 AC 5864-0207 8442-5208 5208 8442-5210 8708-6689	BOARDWALK INDUSTRIES, LLC	2733 E PARLEY'S WY	SALT LAKE CITY UT	84109	2441 E GREGGON AVE
16272520300000	COM ON N LINE OF GREGGON AVE 897.49 FT E & 30.34 FT N & S 82°10' E 72 FT FR CEN SEC 27 T 18 R 1E SL MER N 304 FT S 82°10' E 72 FT S 300 FT M OR L TO SD GREGGON AVE WLY ALG AVE 72 FT M OR L TO BEG 0.5 AC	HILTON, ANNE E; ET AL	2453 E GREGGON AVE	SALT LAKE CITY UT	84109	2453 E GREGGON AVE
16272520340000	BEG 1606.61 FT S & 276.08 FT E FR NW COR OF NE 1/4 SEC 27 T 18 R 1E SL M, S 140.57 FT E 40.8 FT N 140.57 FT W 40.8 FT TO BEG LESS STREET 0.11 AC M OR L 5141-0348 6696-186	HOLT, CHRISTOPHER D &	2340 E 3000 S	SALT LAKE CITY UT	84109	2340 E 3000 S

Parcel	Legal Description	Owner Name	Owner Address	Owner City, State	Owner Zip	Property Address
16272520380000	BEG 0.72 CHS E & 4.42 CHS N FR SW COR OF NE 1/4 OF SEC 27, T 1S, R 1E, S 1/2 AC, S 82°10' E 320 FT, N 90 FT, N 82°10' W 330 FT, S 90 FT TO BEG, LESS ST 0.69 AC 0.150-1.087	ROESTENBURG, CARL M &	3047 S 2300 E	SALT LAKE CITY UT	84109	3047 S 2300 E
16272520380000	BEG 0.72 CH E & 1.92 CH N & S 82°10' E 16 RODS FR SW COR OF NE 1/4 SEC 27, T 1S, R 1E, S 1/2 AC, S 82°10' E 86 FT, N 151 FT, N 82°10' W 68 FT, S 165 FT TO BEG, LESS STREET, 0.2 AC 0.54-0.939 7905-129	ROESTENBURG, CARL M, III, TR	2345 E GREGGSON AVE	SALT LAKE CITY UT	84109	2345 E GREGGSON AVE
16272520390000	BEG 1.986 61 FT S & 454 48 FT E FR N 1/4 COR SEC 27, T 1S, R 1E, S 1/2 AC, S 82°10' E 86 FT, N 151 FT, N 82°10' W 68 FT, S 165 FT TO BEG, LESS STREET, 0.25 AC 0.539-0.10 6559-1074 6735-403 6977-2403 6935-2053 6722-2810 6941-12485 7916-1402	NELSEN, DAVID L &	2376 E 3000 S	SALT LAKE CITY UT	84109	2376 E 3000 S
16272520430000	BEG 0.72 CHS & N 1.92 CHS & S 82°10' E 198 FT FR CEN SEC 27, T 1S, R 1E, S 1/2 AC, S 82°10' E 4 RODS, N 151 FT, N 82°10' W 4 RODS, S 151 FT TO BEG, ALSO BEG 0.72 CHS & N 1.92 CHS & S 82°10' E 16 RODS & N 151 FT FR SW COR OF NE 1/4 SEC 27, T 1S, R 1E, S 1/2 AC, S 82°10' W 68 FT, S 14 FT, S 82°10' E 96 FT TO BEG, 0.25 AC 0.534-0.939	SIMMONS, PAUL J &	2339 E GREGGSON AVE	SALT LAKE CITY UT	84109	2339 E GREGGSON AVE
16272520440000	BEG 0.72 CHS E & S 82 CHS N FR SW COR OF OF NE 1/4 COR SEC 27, T 1S, R 1E, S 1/2 AC, S 82°10' E 160 FT FR SW COR OF NE 1/4 SEC 27, T 1S, R 1E, S 1/2 AC, S 82°10' E 170 FT 5.66 FT, N 82°10' W 170 FT TO BEG, 0.26 AC 7.522-2147 6037-9739	SALT LAKE EXCHANGE	PO BOX 572894	MURRAY UT	84157	3043 S 2300 E
16272520450000	BEG 0.72 CHS E & S 82 CHS N & S 82°10' E 160 FT FR SW COR OF NE 1/4 SEC 27, T 1S, R 1E, S 1/2 AC, S 82°10' E 170 FT 5.66 FT, N 82°10' W 170 FT TO BEG, 0.26 AC 7.522-2147 7589-1610	ROESTENBURG, CARL M, III, TR	2345 E GREGGSON AVE	SALT LAKE CITY UT	84109	3043 S 2300 E
16272520460000	BEG 5 1896 61 FT & E 519 48 FT FR NW COR OF NE 1/4 SEC 27, T 1S, R 1E, S 1/2 AC, S 82°10' E 86 FT, N 151 FT, N 82°10' W 68 FT, S 165 FT TO BEG, 0.25 AC 4.586-0.143 5402-1412 7837-0539 7906-1311	WILLIAMS, OSCAR E, TR	2384 E 3000 S	SALT LAKE CITY UT	84109	2384 E 3000 S
16272520470000	BEG E 47 52 FT & N 128 72 FT & S 82°10' E 461 FT & N 106 39 FT FR CEN SEC 27, T 1S, R 1E, S 1/2 AC, S 82°10' E 67 FT, N 163 61 FT, N 82°10' W 67 FT, S 163 61 FT TO BEG, 0.25 AC 4.586-0.143 5402-1412 7837-0539 7906-1311	ROESTENBERG, CARL M, III, TR	2345 E GREGGSON AVE	SALT LAKE CITY UT	84109	2345 E GREGGSON AVE
16272520490000	BEG E 47 52 FT & N 128 72 FT & S 82°10' E 461 FT FR CEN SEC 27, T 1S, R 1E, S 1/2 AC, S 82°10' E 67 FT, N 163 61 FT, N 82°10' W 67 FT, S 163 61 FT TO BEG, 0.25 AC 4.586-0.143 5402-1412 7837-0539 7906-1311	TAPIA-GUZMAN, JULIO C &	2359 E GREGGSON AVE	SALT LAKE CITY UT	84109	2359 E GREGGSON AVE
16272520500000	LOT 2, NE 1/4 PAULSEN SUB	HAMILL, CHARLES P III &	2437 E GREGGSON AVE	SALT LAKE CITY UT	84109	2435 E GREGGSON AVE
16272520500000	LOT 1, NE 1/4 PAULSEN SUB, 0.377-0.000 8528-2539 8598-5804	CHOLDOVSKI, RYSZARD J &	2429 E GREGGSON AVE	SALT LAKE CITY UT	84109	2429 E GREGGSON AVE
16272520510000	BEG S 1881 61 FT & E 316 80 FT & S 84 57 & E 3 2 FT FR N 1/4 COR SEC 27, T 1S, R 1E, S 1/2 AC, S 82°10' E 67 FT, N 163 61 FT, N 82°10' W 67 FT, S 163 61 FT TO BEG, 0.25 AC 4.586-0.143 5402-1412 7837-0539 7906-1311	HOLT, CHRISTOPHER D &	2340 E 3000 S	SALT LAKE CITY UT	84109	2340 E 3000 S
16272520520000	BEG S 1881 61 FT & E 320 98 FT FR NW COR OF NE 1/4 SEC 27, T 1S, R 1E, S 1/2 AC, S 82°10' E 67 FT, N 163 61 FT, N 82°10' W 67 FT, S 163 61 FT TO BEG, 0.25 AC 4.586-0.143 5402-1412 7837-0539 7906-1311	DEBRY, EVELYN W	2352 E 3000 S	SALT LAKE CITY UT	84109	2352 E 3000 S
16272520560000	LOT 2, ANTHONY ACRES	WELLS, RYAN	2475 E GREGGSON AVE	SALT LAKE CITY UT	84109	2475 E GREGGSON AVE #APPROX
16272520570000	LOT 1, ANTHONY ACRES	TAYLOR, LEONARD J &	2465 E GREGGSON AVE	SALT LAKE CITY UT	84109	2465 E GREGGSON AVE
16272520580000	LOT 3, ANTHONY ACRES, 0.665-0.943	SCHMIDT, DENNIS R &	2485 E GREGGSON AVE	SALT LAKE CITY UT	84109	2485 E GREGGSON AVE
16272530030000	LOT 1 TOWERS SUB	TIBBITTS, ALLEN R &	2334 E GREGGSON AVE	SALT LAKE CITY UT	84109	2334 E GREGGSON AVE
16272530040000	BEG E 47 52 FT FR CEN SEC 27, T 1S, R 1E, S 1/2 AC, S 82°10' E 136 25 FT TO W LINE TOWERS SUB, S 96 FT M OR L TO A PT DUE E FROM BEG, W 134 96 FT TO BEG, 0.3 AC, 6377-2267 6412-0659-890	EDWARDS, GRACE A	3085 S 2300 E	SALT LAKE CITY UT	84109	3085 S 2300 E
16272540010000	LOT 5 TOWERS SUB	NELSON, RAYMOND G &	2356 E GREGGSON AVE	SALT LAKE CITY UT	84109	2356 E GREGGSON AVE

Parcel	Legal Description	Owner Name	Owner Address	Owner City, State	Owner Zip	Property Address
16272550010000	LOT 1, WILLOW LAKE PUD	MAYER, JASON D	3008 S WOOD WILLOW CIR	SALT LAKE CITY UT	84109	3008 S WOOD WILLOW CIR
16272550020000	LOT 2, WILLOW LAKE PUD	LIACPOULOS, KRIS &	3014 S WOOD WILLOW CIR	SALT LAKE CITY UT	84109	3014 S WOOD WILLOW CIR
16272550030000	LOT 3, WILLOW LAKE PUD	JONES, MICHAEL L &	3022 S WOOD WILLOW CIR	SALT LAKE CITY UT	84109	3022 S WOOD WILLOW CIR
16272550040000	LOT 4, WILLOW LAKE PUD	CHRISTENSON, STEPHANIE A	2412 E WOOD WILLOW CIR	SALT LAKE CITY UT	84109	2412 E WOOD WILLOW CIR
16272550050000	LOT 5, WILLOW LAKE PUD	BRUBAKER, BENJAMIN T &	2418 E WOOD WILLOW CIR	SALT LAKE CITY UT	84109	2418 E WOOD WILLOW CIR
16272550060000	LOT 6, WILLOW LAKE PUD	MILLINGTON, JEFFREY P &	2426 E WOOD WILLOW CIR	SALT LAKE CITY UT	84109	2426 E WOOD WILLOW CIR
16272550070000	LOT 7, WILLOW LAKE PUD	SYMPHONY DEVELOPMENT CORP	526 N 400 W	NORTH SALT LAKE UT	84054	2438 E WOOD WILLOW CIR
16272550080000	LOT 8, WILLOW LAKE PUD	SYMPHONY DEVELOPMENT CORP	526 N 400 W	NORTH SALT LAKE UT	84054	2439 E WOOD WILLOW CIR
16272550090000	LOT 9, WILLOW LAKE PUD	BROWN, MICHAEL S	2433 E WOOD WILLOW CIR	SALT LAKE CITY UT	84109	2433 E WOOD WILLOW CIR
16272550100000	LOT 10, WILLOW LAKE PUD	QUINTANA, ROBERT &	3007 S WOOD WILLOW CIR	SALT LAKE CITY UT	84109	3007 S WOOD WILLOW CIR
16272550110000	LOT 11, WILLOW LAKE PUD	MAESTAS, GORDON &	3011 S WOOD WILLOW CIR	SALT LAKE CITY UT	84109	3011 S WOOD WILLOW CIR
16272550120000	LOT 12, WILLOW LAKE PUD	SYMPHONY DEVELOPMENT CORP	526 N 400 W	NORTH SALT LAKE UT	84054	3017 S WOOD WILLOW CIR
16272760010000	LOT 28, BLK 2, VETERAN HEIGHTS 4558-0808 5737-1386 6226-0124 6241-2713 6578-0737	HORNE, SUSIE K &	2500 E 2900 S	SALT LAKE CITY UT	84109	2500 E 2900 S
16272760020000	LOT 27, BLK 2, VETERAN HEIGHTS	JACOBSON, JOHN K & MARIE	2510 E 2900 S	SALT LAKE CITY UT	84109	2510 E 2900 S
16272760030000	LOT 26, BLK 2, VETERAN HEIGHTS 3118-0288 5346-1322	PHIPPS, ROBERT E	2910 S 2520 E	SALT LAKE CITY UT	84109	2910 S 2520 E
16272760040000	LOT 19, BLK 3, VETERAN HEIGHTS 9101-7282	MECHAM, MELBA, TR	2924 S 2520 E	SALT LAKE CITY UT	84109	2924 S 2520 E
16272760070000	LOT 21, BLK 3, VETERAN HEIGHTS 4774-0660 5421-2756 5940-1862	STAUFFER, CHAD A &	2940 S 2520 E	SALT LAKE CITY UT	84109	2940 S 2520 E
16272760080000	LOT 22, BLK 3, VETERAN HEIGHTS	BELL, MARY T &	2948 S 2520 E	SALT LAKE CITY UT	84109	2948 S 2520 E
16272760090000	LOT 23, BLK 3, VETERAN HEIGHTS 5491-150-148, 148 5491-0149 5658-2948 6312-1306	APGOOD, RICK &	2956 S 2520 E	SALT LAKE CITY UT	84109	2956 S 2520 E
16272760100000	LOT 81, NORTH MILLCREEK HEIGHTS SUB 8 & LOT 24, BLK 3, VETERAN HEIGHTS 9684-1035	TAYLOR, LYNN N &	2962 S 2520 E	SALT LAKE CITY UT	84109	2962 S 2520 E
16272760110000	LOT 90, NORTH MILLCREEK HEIGHTS SUB 5101-1052 5108-0728 5455-2615	GROSSI, MAGALU C	2966 S 2520 E	SALT LAKE CITY UT	84109	2966 S 2520 E
16272760120000	LOT 78, NORTH MILLCREEK HEIGHTS SUB 4103-0386 5016-0723 6025-3311	HARWARD, AMY M	2972 S 2520 E	SALT LAKE CITY UT	84109	2972 S 2520 E
16272760130000	LOT 78, NORTH MILLCREEK HEIGHTS SUB 6237-2153	COON, E LUCILLE A, TR	1971 E EL DORADO DR	HOLLADAY UT	84124	2980 S 2520 E
16272760140000	LOT 77, NORTH MILLCREEK HEIGHTS SUB 7585-2543 8150-0870 6887-0744 8288-1524 8430-2440, 2465 8885-8478	JORGENSEN, LINDA M	2988 S 2520 E	SALT LAKE CITY UT	84109	2988 S 2520 E
16272760150000	LOT 76, NORTH MILLCREEK HEIGHTS SUB	LALLATHIN, SHARON S	2986 S 2520 E	SALT LAKE CITY UT	84109	2986 S 2520 E
16272760160000	LOT 75, NORTH MILLCREEK HEIGHTS SUB	JACOBSEN, GINGER M	3004 S 2520 E	SALT LAKE CITY UT	84109	3004 S 2520 E
16272760170000	LOT 74, NORTH MILLCREEK HEIGHTS SUB	MORTON, SHARON E & HELEN G.	3012 S 2520 E	SALT LAKE CITY UT	84109	3012 S 2520 E
16272760180000	LOT 73, NORTH MILLCREEK HEIGHTS SUB 4782-0386 5980-2046, 2048 5980-2050 6294-2740	ODELL, GEORGE T &	3020 S 2520 E	SALT LAKE CITY UT	84109	3020 S 2520 E
16272760190000	LOT 72, NORTH MILLCREEK HEIGHTS SUB 4284-0208 5318-0206 5708-0883 8286-0868 8320-5533 8786-4706	JACOBSEN, ANDREW G	3026 S 2520 E	SALT LAKE CITY UT	84109	3026 S 2520 E
16272760200000	LOT 71, NORTH MILLCREEK HEIGHTS SUB 8332-2272	BILLS, BONNIE M, TR	3034 S 2520 E	SALT LAKE CITY UT	84109	3034 S 2520 E
16272760210000	LOT 70, & THE N 2 FT OF LOT 68, NORTH MILLCREEK HEIGHTS SUB 3831-0320 8665-0637	BILLS, BONNIE S, TR	3034 S 2520 E	SALT LAKE CITY UT	84109	3042 S 2520 E
16272760220000	5.89 FT OF LOT 68, NORTH MILLCREEK HEIGHTS SUB	CRONIN, JOSEPH F., JR. &	3050 S 2520 E	SALT LAKE CITY UT	84109	3050 S 2520 E
16272760230000	LOT 68, NORTH MILLCREEK HEIGHTS SUB 6838-1174	SARGENT, WILLIAM P &	3058 S 2520 E	SALT LAKE CITY UT	84109	3058 S 2520 E
16272760240000	LOT 67, NORTH MILLCREEK HEIGHTS SUB 5109-0431 5330-0822 5806-1825	WOODBURY, ALAN E & KATHY H, JT	3064 S 2520 E	SALT LAKE CITY UT	84109	3064 S 2520 E
16272760250000	LOT 66, NORTH MILLCREEK HEIGHTS SUB	ELGREN, RAYMOND W, TRS ET AL	2511 E GREGGSON AVE	SALT LAKE CITY UT	84109	2511 E GREGGSON AVE
16272760260000	LOT 20, BLK 3, VETERAN HEIGHTS SUB 6324-0824 8373-3198 8561-0300	GORRELL, MICHAEL J &	2932 S 2520 E	SALT LAKE CITY UT	84109	2932 S 2520 E
16272760270000	9130-3651	SCRIP, JOHN &	2530 E 2940 S	SALT LAKE CITY UT	84109	2530 E 2940 S
16272760280000	LOT 25, BLK 3, VETERAN HEIGHTS 5806-2717 6133-2470 6237-0375 6281-0888 8381-4345 8582-0400 8824-1490	STOTT, LYLE	232 N 2800 E	LAYTON UT	84040	2540 E 2940 S
16272760290000	LOT 28, BLK 3, VETERAN HEIGHTS	WALTERS, LEON A, TR	2530 E 2940 S	SALT LAKE CITY UT	84109	2530 E 2940 S
16272760300000	LOT 27, BLK 3, VETERAN HEIGHTS 4848-0863 5501-1788 8423-4048 8736-2988	PETERSON, HELENE B, TR	1 LEDGE RD	HANDOVER NH	3755	2560 E 2940 S
16272760310000	LOT 29, BLK 3, VETERAN HEIGHTS 4318-0393 8987-2406	HEGEMAN, TRACE E	2568 E 2940 S	SALT LAKE CITY UT	84109	2568 E 2940 S
16272760320000	LOT 30, BLK 3, VETERAN HEIGHTS 6302-6186 8419-0185 8882-3347	DOXEY, CLIFFORD D & CLAIRE M.	2578 E 2940 S	SALT LAKE CITY UT	84109	2578 E 2940 S
16272760330000	LOT 31, BLK 3, VETERAN HEIGHTS	CARTER, MARVIN S &	2588 E 2940 S	SALT LAKE CITY UT	84109	2588 E 2940 S

Parcel	Legal Description	Owner Name	Owner Address	Owner City, State	Owner Zip	Property Address
16272770080000	LOT 32, BLK 3, VETERAN HEIGHTS 4742-4422 6550-2424 5535-0625 6550-2246 6882-1949 7542-2904 8478-5975	DIGMAN, MICHAEL &	2598 E 2940 S	SALT LAKE CITY UT	84109	2598 E 2940 S
16272770090000	LOT 33 BLK 3 VETERAN HEIGHTS	DENT, BERNARD A & MARILYN B:	2606 E 2940 S	SALT LAKE CITY UT	84109	2606 E 2940 S
16272770100000	LOT 34 BLK 3 VETERAN HEIGHTS 5946-0813 5946-0814 6035-2132 6046-1243 8516-5546 8680-6388	WIKOM, NATHAN M &	2616 E 2940 S	SALT LAKE CITY UT	84109	2616 E 2940 S
16272770110000	LOT 35, BLK 3, VETERAN HEIGHTS 4451-733 4451-0734 5696-2042 5684-1901 6397-0137 6476-1793 8781-0907 7455-2789	BARUGON, DOUGLAS F &	2626 E 2940 S	SALT LAKE CITY UT	84109	2626 E 2940 S
16272770120000	LOT 36 BLK 3 VETERAN HEIGHTS	KENDALL, GEORGE M. & ALICE J.	2634 E 2940 S	SALT LAKE CITY UT	84109	2634 E 2940 S
16272770130000	LOT 37 BLK 3 VETERAN HEIGHTS 5724-1377 5724-1379 5941-1400 6266-1899 6931-0666 7335-0618 8563-3880	WITTY, CHRISTINE D	2644 E 2940 S	SALT LAKE CITY UT	84109	2644 E 2940 S
16272770140000	LOT 38 BLK 3 VETERAN HEIGHTS 8020-0026	HASTINGS, MARY S, TR	2654 E 2940 S	SALT LAKE CITY UT	84109	2654 E 2940 S
16272770150000	LOT 39 BLK 3 VETERAN HEIGHTS 8031-1650 8028-4395	STEWART, DAVID S &	2664 E 2940 S	SALT LAKE CITY UT	84109	2664 E 2940 S
16272770160000	LOT 40 BLK 3 VETERAN HEIGHTS 8627-2864	BURMESTER, BARBARA J, TR	2674 E 2940 S	SALT LAKE CITY UT	84109	2674 E 2940 S
16272770170000	LOT 41 BLK 3 VETERAN HEIGHTS	JACOBSEN, WILFORD O. & BARBARA	2684 E 2940 S	SALT LAKE CITY UT	84109	2684 E 2940 S
16272770180000	LOT 42, BLK 3, VETERAN HEIGHTS 3891-1047	LEICHLITER, FRANK C &	2694 S 2700 E	SALT LAKE CITY UT	84109	2694 S 2700 E
16272770190000	LOT 1, NORTH MILLCREEK HEIGHTS SUB 4098-0392 8826-6246	MCLAUGHLIN, STEPHEN W &	2529 E 2980 S	SALT LAKE CITY UT	84109	2529 E 2980 S
16272770200000	LOT 2, NORTH MILLCREEK HEIGHTS SUB 4005-200 4098-0392 7978-0968	BAER, JENNY	2539 E 2980 S	SALT LAKE CITY UT	84109	2539 E 2980 S
16272770210000	LOT 3, NORTH MILLCREEK HEIGHTS SUB 4098-0392 6096-2811	HATCH, JOHN A &	2549 E 2980 S	SALT LAKE CITY UT	84109	2549 E 2980 S
16272770220000	LOT 4, NORTH MILLCREEK HEIGHTS SUB 4827-0845 5402-1879 5412-1459 7407-1420 7860-0500	WOOD, DAVID A &	2559 E 2980 S	SALT LAKE CITY UT	84109	2559 E 2980 S
16272770230000	LOT 5, NORTH MILLCREEK HEIGHTS SUB 5043-0811 5487-0654 5696-2126 5821-0454 6051-0235	MILLS, SCOTT L	2569 E 2980 S	SALT LAKE CITY UT	84109	2569 E 2980 S
16272770240000	LOT 6, NORTH MILLCREEK HEIGHTS SUB 4086-0392	MCMAURIE, LUCILLE (LUE)	2579 E 2980 S	SALT LAKE CITY UT	84109	2579 E 2980 S
16272770250000	LOT 7, NORTH MILLCREEK HEIGHTS SUB 4498-1900 5804-1754 5804-0755 6226-1051 6226-1054 6267-2131	COPE, KENNETH M &	2589 E 2980 S	SALT LAKE CITY UT	84109	2589 E 2980 S
16272770260000	LOT 8, NORTH MILLCREEK HEIGHTS SUB 4917-672 4917-6978 5566-2436 6457-0622 7864-0570 8025-5558	BAGLEY, ELIZABETH C &	2599 E 2980 S	SALT LAKE CITY UT	84109	2599 E 2980 S
16272770270000	LOT 9, NORTH MILLCREEK HEIGHTS SUB 4006-392 5096-0918	FREIMANN, FALCO H & MARY J	3595 E CERES DR	SALT LAKE CITY UT	84124	2607 E 2980 S
16272770280000	LOT 10, NORTH MILLCREEK HEIGHTS SUB 4226-159 5143-855 5187-0897 6300-2917 6696-1175 7161-1608	BODILY, ROBERT J &	2617 E 2980 S	SALT LAKE CITY UT	84109	2617 E 2980 S
16272770290000	LOT 11 NORTH MILLCREEK HEIGHTS SUB 8412-2843	TROST, KAREN S	2627 E 2980 S	SALT LAKE CITY UT	84109	2627 E 2980 S
16272770300000	LOT 12, NORTH MILLCREEK HEIGHTS SUB 4624-1178 6088-0647	SCHMIDT, LORRAINE J	2637 E 2980 S	SALT LAKE CITY UT	84109	2637 E 2980 S
16272770310000	LOT 13 NORTH MILLCREEK HEIGHTS SUB 4765-0620 5794-1537 6143-2980	KNAPHUS, MELANIE &	13447 S HOURSGLASS CIR	DRAPER UT	84020	2647 E 2980 S
16272770320000	LOT 14, NORTH MILLCREEK HEIGHTS SUB 4584-465 5211-839 5211-0638 5726-1618 6153-2400 6560-1268 6711-1439 7410-0895 7410-1009 8374-2846 8621-1292	MCDANIEL, JOHN &	2657 E 2980 S	SALT LAKE CITY UT	84109	2657 E 2980 S
16272770330000	LOT 15 NORTH MILLCREEK HEIGHTS SUB 5548-1738 6312-2870 8421-1848	CALDWELL, JON G &	PO BOX 9586	SALT LAKE CITY UT	84109	2667 E 2980 S
16272770340000	LOT 16, NORTH MILLCREEK HEIGHTS SUB 5795-2026 5823-2259	BRUNS, JUD R & CYDNEY	2677 E 2980 S	SALT LAKE CITY UT	84109	2677 E 2980 S
16272770350000	LOT 17, NORTH MILLCREEK HEIGHTS SUB 4054-138 5130-0848	SCOTT, JEFFERY T &	3399 E STONE MOUNTAIN LN	SANDY UT	84092	2687 E 2980 S
16272770360000	LOT 18, NORTH MILLCREEK HEIGHTS SUB	JORGENSEN, ZOE B	2970 S 2700 E	SALT LAKE CITY UT	84109	2970 S 2700 E
16272780010000	LOT 36, NORTH MILLCREEK HEIGHTS SUB 4084-0392 5743-2261, 2263 5743-2264 5804-0173 5844-0357 6092-2284	SLAUGH, CARMON; LIFE ET AL	2528 E 2980 S	SALT LAKE CITY UT	84109	2528 E 2980 S
16272780020000	LOT 35, NORTH MILLCREEK HEIGHTS SUB 4098-0392 6412-1008 6533-1588	LYNCH, CHRISTINE	2538 E 2980 S	SALT LAKE CITY UT	84109	2538 E 2980 S
16272780030000	LOT 34, NORTH MILLCREEK HEIGHTS SUB 6627-2951 6627-2954 8194-2480	MACKIE, LANCE L &	2548 E 2980 S	SALT LAKE CITY UT	84109	2548 E 2980 S
16272780040000	LOT 33, NORTH MILLCREEK HEIGHTS SUB 4093-181, 9294-1822 9294-1324 5486-1498 9878-0785 6545-2965 6170-2610 7178-4386	COLLINS, TODD D &	2558 E 2980 S	SALT LAKE CITY UT	84109	2558 E 2980 S
16272780050000	LOT 32, NORTH MILLCREEK HEIGHTS SUB	GALLOWAY, BETTY E	2568 E 2980 S	SALT LAKE CITY UT	84109	2568 E 2980 S
16272780060000	LOT 31, NORTH MILLCREEK HEIGHTS SUB	BURTON, MARTIN J & ANARENE R	2578 E 2980 S	SALT LAKE CITY UT	84109	2578 E 2980 S
16272780070000	LOT 30, NORTH MILLCREEK HEIGHTS SUB	NELSON, VIRGINIA E	2588 E 2980 S	SALT LAKE CITY UT	84109	2588 E 2980 S
16272780080000	LOT 29, NORTH MILLCREEK HEIGHTS SUB 4103-346 5167-0484 5364-1313 6566-0045 5579-1908 5564-1132 5738-0418 6306-4306 8323-0772 8392-0365 0385	THOMPSON, ANDRE &	2598 E 2980 S	SALT LAKE CITY UT	84109	2598 E 2980 S
16272780090000	LOT 28, NORTH MILLCREEK HEIGHTS SUB 4086-0392 2727-2856	BAILEY, DIXIE L	2606 E 2980 S	SALT LAKE CITY UT	84109	2606 E 2980 S

Parcel	Legal Description	Owner Name	Owner Address	Owner City, State	Owner Zip	Property Address
16272780100000	LOT 27, NORTH MILLCREEK HEIGHTS SUB 4066-0392	SAUER, CHAD P	2616 E 2980 S	SALT LAKE CITY UT	84109	2616 E 2980 S
16272780110000	LOT 26, NORTH MILLCREEK HEIGHTS SUB 4066-302 5122-0937	PETTIT, MARK L &	2626 E 2980 S	SALT LAKE CITY UT	84109	2626 E 2980 S
16272780120000	5862-1770 5862-1772 6064-0771 6213-0239 6234-2113 7441-14177	THLJESON, JAY R &	2636 E 2980 S	SALT LAKE CITY UT	84109	2636 E 2980 S
16272780130000	LOT 25, NORTH MILLCREEK HEIGHTS SUB 5942-0392	PETERSON, JENNIFER R	2013 E HUBBARD AVE	SALT LAKE CITY UT	84108	2646 E 2980 S
16272780140000	LOT 24, NORTH MILLCREEK HEIGHTS SUB 5942-2373	HARWARD, SHEILA E B, TR	3485 E SUMMER HILL DR	COTTONWOOD HTS UT	84121	2656 E 2980 S
16272780150000	LOT 23, NORTH MILLCREEK HEIGHTS 4177-0430 5444-0050	ROSSI, JEFF &	2686 E 2980 S	SALT LAKE CITY UT	84109	2686 E 2980 S
16272780160000	5471-2182 5944-1412 5742-1789 5776-1443 6234-2001 6643-1700	JOAN, NANCY	2676 E 2980 S	SALT LAKE CITY UT	84109	2676 E 2980 S
16272780170000	LOT 21, NORTH MILLCREEK HEIGHTS SUB 4390-0452 5333-0670	NIELSEN, STEVEN J & LAURA V	2666 E 2980 S	SALT LAKE CITY UT	84109	2666 E 2980 S
16272780180000	LOT 20, NORTH MILLCREEK HEIGHTS SUB 5118-0774 5272-6411	WRIGHT, GLEN T &	2980 S 2700 E	SALT LAKE CITY UT	84109	2980 S 2700 E
16272780190000	6158-2050 6342-2405 7359-2445 7971-0871	BEUK, YZAK & OIKE C	2529 E 3020 S	SALT LAKE CITY UT	84109	2529 E 3020 S
16272780200000	LOT 37, NORTH MILLCREEK HEIGHTS SUB	DURRANT, ROBERT & MARILYN M	2539 E 3020 S	SALT LAKE CITY UT	84109	2539 E 3020 S
16272780210000	LOT 36, NORTH MILLCREEK HEIGHTS SUB 4877-0885 5972-2818	TAYLOR, MARJORIE B, TR	3644 S 860 E # 59	SALT LAKE CITY UT	84106	2549 E 3020 S
16272780220000	7891-2389 8321-6589 8730-3781	WIRTHLIN, JOYCE	10830 S BLOSSOM TREE LN	SANDY UT	84070	2559 E 3020 S
16272780230000	LOT 40, NORTH MILLCREEK HEIGHTS SUB 6020-0171 6993-109	NASH, TERREL L &	2569 E 3020 S	SALT LAKE CITY UT	84109	2569 E 3020 S
16272780240000	LOT 41, NORTH MILLCREEK HEIGHTS SUB 5296-1108 6081-1340	CROFT, VIOLA B; ET AL	2579 E 3020 S	SALT LAKE CITY UT	84109	2579 E 3020 S
16272780250000	LOT 42, NORTH MILLCREEK HEIGHTS SUB 6068-1285 6595-0889	DRAPER, MARG L	2589 E 3020 S	SALT LAKE CITY UT	84109	2589 E 3020 S
16272780260000	LOT 44, NORTH MILLCREEK HEIGHTS SUB 5231-1049 5778-0950	KOLTENUK, HEATH G &	2599 E 3020 S	SALT LAKE CITY UT	84109	2599 E 3020 S
16272780280000	6334-0938 7706-0243	NORDRUM, JACQUELINE M	2607 E 3020 S	SALT LAKE CITY UT	84109	2607 E 3020 S
16272780290000	COM AT SE COR LOT 45, NORTH MILLCREEK HEIGHTS SUB N 89°58' W 59.4 FT N 0°29' E 130 FT S 89°54' E 53.35 FT S 0°02' W 47.4 FT S 89°58' E 2.3 FT S 0°02' W 81.8 FT TO BEG. 7350-1149	NELSON, RAWLAND C. & DOROTHY A	2617 E 3020 S	SALT LAKE CITY UT	84109	2617 E 3020 S
16272780300000	LOT 49, NORTH MILLCREEK HEIGHTS SUB	GAERTNER, ALAN M	2627 E 3020 S	SALT LAKE CITY UT	84109	2627 E 3020 S
16272780310000	7465-0718 0729 6389-6271 6385-3594	BUSH, ALLAN R &	2635 E 3020 S	SALT LAKE CITY UT	84109	2635 E 3020 S
16272780320000	LOT 49, NORTH MILLCREEK HEIGHTS SUB 3074-483 4433-0804	ROACH, JON M & ELIZABETH	2639 E 3020 S	SALT LAKE CITY UT	84109	2639 E 3020 S
16272780330000	8291-3058	FAMILY FUN, INC.	3142 S 2800 E	SALT LAKE CITY UT	84109	3000 S 2700 E
16272780340000	5864-2512 5678-0722 5678-1220	HANSON, NORMAN L &	2996 S 2700 E	SALT LAKE CITY UT	84109	2996 S 2700 E
16272780350000	COM AT NE COR LOT 49, NORTH MILLCREEK HEIGHTS SUB S 89°58' E 157.99 FT S 0°01'45" E 102 FT N 89°58' W 157.83 FT N 0°03' W 102 FT TO BEG 0.37 AC BEING IN SE 1/4 OF NE 1/4 SEC 27-15-1E	HAMILTON, ROBERT L &	3018 S 2700 E	SALT LAKE CITY UT	84109	3018 S 2700 E
16272780360000	COM 535 FT N & 33 FT W FR E 1/4 COR SEC 27 T 15 R NE SL MER	FITCHES, PAMELA B	3024 S 2700 E	SALT LAKE CITY UT	84109	3024 S 2700 E
16272780370000	COM 480 FT N & 33 FT W FR E 1/4 COR SEC 27 T 15 R NE SL MER	MUNDINGER, TAMORAH V	2528 E 3020 S	SALT LAKE CITY UT	84109	2528 E 3020 S
16272780380000	0.21 AC 6135-1141	VERNON, KAILIEN	2538 E 3020 S	SALT LAKE CITY UT	84109	2538 E 3020 S
16272780390000	COM 480 FT N & 33 FT W FR E 1/4 COR SEC 27 T 15 R NE SL MER	BAILEY, GEORGE W III	2548 E 3020 S	SALT LAKE CITY UT	84109	2548 E 3020 S
16272780400000	COM 480 FT N & 33 FT W FR E 1/4 COR SEC 27 T 15 R NE SL MER					
16272780410000	COM 480 FT N & 33 FT W FR E 1/4 COR SEC 27 T 15 R NE SL MER					
16272780420000	COM 480 FT N & 33 FT W FR E 1/4 COR SEC 27 T 15 R NE SL MER					
16272780430000	COM 480 FT N & 33 FT W FR E 1/4 COR SEC 27 T 15 R NE SL MER					
16272780440000	COM 480 FT N & 33 FT W FR E 1/4 COR SEC 27 T 15 R NE SL MER					
16272780450000	COM 480 FT N & 33 FT W FR E 1/4 COR SEC 27 T 15 R NE SL MER					
16272780460000	COM 480 FT N & 33 FT W FR E 1/4 COR SEC 27 T 15 R NE SL MER					
16272780470000	COM 480 FT N & 33 FT W FR E 1/4 COR SEC 27 T 15 R NE SL MER					
16272780480000	COM 480 FT N & 33 FT W FR E 1/4 COR SEC 27 T 15 R NE SL MER					
16272780490000	COM 480 FT N & 33 FT W FR E 1/4 COR SEC 27 T 15 R NE SL MER					
16272780500000	COM 480 FT N & 33 FT W FR E 1/4 COR SEC 27 T 15 R NE SL MER					
16272780510000	COM 480 FT N & 33 FT W FR E 1/4 COR SEC 27 T 15 R NE SL MER					
16272780520000	COM 480 FT N & 33 FT W FR E 1/4 COR SEC 27 T 15 R NE SL MER					
16272780530000	COM 480 FT N & 33 FT W FR E 1/4 COR SEC 27 T 15 R NE SL MER					
16272780540000	COM 480 FT N & 33 FT W FR E 1/4 COR SEC 27 T 15 R NE SL MER					
16272780550000	COM 480 FT N & 33 FT W FR E 1/4 COR SEC 27 T 15 R NE SL MER					
16272780560000	COM 480 FT N & 33 FT W FR E 1/4 COR SEC 27 T 15 R NE SL MER					
16272780570000	COM 480 FT N & 33 FT W FR E 1/4 COR SEC 27 T 15 R NE SL MER					
16272780580000	COM 480 FT N & 33 FT W FR E 1/4 COR SEC 27 T 15 R NE SL MER					
16272780590000	COM 480 FT N & 33 FT W FR E 1/4 COR SEC 27 T 15 R NE SL MER					
16272780600000	COM 480 FT N & 33 FT W FR E 1/4 COR SEC 27 T 15 R NE SL MER					
16272780610000	COM 480 FT N & 33 FT W FR E 1/4 COR SEC 27 T 15 R NE SL MER					
16272780620000	COM 480 FT N & 33 FT W FR E 1/4 COR SEC 27 T 15 R NE SL MER					
16272780630000	COM 480 FT N & 33 FT W FR E 1/4 COR SEC 27 T 15 R NE SL MER					
16272780640000	COM 480 FT N & 33 FT W FR E 1/4 COR SEC 27 T 15 R NE SL MER					
16272780650000	COM 480 FT N & 33 FT W FR E 1/4 COR SEC 27 T 15 R NE SL MER					
16272780660000	COM 480 FT N & 33 FT W FR E 1/4 COR SEC 27 T 15 R NE SL MER					
16272780670000	COM 480 FT N & 33 FT W FR E 1/4 COR SEC 27 T 15 R NE SL MER					
16272780680000	COM 480 FT N & 33 FT W FR E 1/4 COR SEC 27 T 15 R NE SL MER					
16272780690000	COM 480 FT N & 33 FT W FR E 1/4 COR SEC 27 T 15 R NE SL MER					
16272780700000	COM 480 FT N & 33 FT W FR E 1/4 COR SEC 27 T 15 R NE SL MER					
16272780710000	COM 480 FT N & 33 FT W FR E 1/4 COR SEC 27 T 15 R NE SL MER					
16272780720000	COM 480 FT N & 33 FT W FR E 1/4 COR SEC 27 T 15 R NE SL MER					
16272780730000	COM 480 FT N & 33 FT W FR E 1/4 COR SEC 27 T 15 R NE SL MER					
16272780740000	COM 480 FT N & 33 FT W FR E 1/4 COR SEC 27 T 15 R NE SL MER					
16272780750000	COM 480 FT N & 33 FT W FR E 1/4 COR SEC 27 T 15 R NE SL MER					
16272780760000	COM 480 FT N & 33 FT W FR E 1/4 COR SEC 27 T 15 R NE SL MER					
16272780770000	COM 480 FT N & 33 FT W FR E 1/4 COR SEC 27 T 15 R NE SL MER					
16272780780000	COM 480 FT N & 33 FT W FR E 1/4 COR SEC 27 T 15 R NE SL MER					
16272780790000	COM 480 FT N & 33 FT W FR E 1/4 COR SEC 27 T 15 R NE SL MER					
16272780800000	COM 480 FT N & 33 FT W FR E 1/4 COR SEC 27 T 15 R NE SL MER					
16272780810000	COM 480 FT N & 33 FT W FR E 1/4 COR SEC 27 T 15 R NE SL MER					
16272780820000	COM 480 FT N & 33 FT W FR E 1/4 COR SEC 27 T 15 R NE SL MER					
16272780830000	COM 480 FT N & 33 FT W FR E 1/4 COR SEC 27 T 15 R NE SL MER					
16272780840000	COM 480 FT N & 33 FT W FR E 1/4 COR SEC 27 T 15 R NE SL MER					
16272780850000	COM 480 FT N & 33 FT W FR E 1/4 COR SEC 27 T 15 R NE SL MER					
16272780860000	COM 480 FT N & 33 FT W FR E 1/4 COR SEC 27 T 15 R NE SL MER					
16272780870000	COM 480 FT N & 33 FT W FR E 1/4 COR SEC 27 T 15 R NE SL MER					
16272780880000	COM 480 FT N & 33 FT W FR E 1/4 COR SEC 27 T 15 R NE SL MER					
16272780890000	COM 480 FT N & 33 FT W FR E 1/4 COR SEC 27 T 15 R NE SL MER					
16272780900000	COM 480 FT N & 33 FT W FR E 1/4 COR SEC 27 T 15 R NE SL MER					
16272780910000	COM 480 FT N & 33 FT W FR E 1/4 COR SEC 27 T 15 R NE SL MER					
16272780920000	COM 480 FT N & 33 FT W FR E 1/4 COR SEC 27 T 15 R NE SL MER					
16272780930000	COM 480 FT N & 33 FT W FR E 1/4 COR SEC 27 T 15 R NE SL MER					
16272780940000	COM 480 FT N & 33 FT W FR E 1/4 COR SEC 27 T 15 R NE SL MER					
16272780950000	COM 480 FT N & 33 FT W FR E 1/4 COR SEC 27 T 15 R NE SL MER					
16272780960000	COM 480 FT N & 33 FT W FR E 1/4 COR SEC 27 T 15 R NE SL MER					
16272780970000	COM 480 FT N & 33 FT W FR E 1/4 COR SEC 27 T 15 R NE SL MER					
16272780980000	COM 480 FT N & 33 FT W FR E 1/4 COR SEC 27 T 15 R NE SL MER					
16272780990000	COM 480 FT N & 33 FT W FR E 1/4 COR SEC 27 T 15 R NE SL MER					
16272781000000	COM 480 FT N & 33 FT W FR E 1/4 COR SEC 27 T 15 R NE SL MER					

Parcel	Legal Description	Owner Name	Owner Address	Owner City, State	Owner Zip	Property Address
16272780040000	LOT 57, NORTH MILLCREEK HEIGHTS SUB	POWMS, CHALANCEY G & MARJORIE B	2558 E 3020 S	SALT LAKE CITY UT	84109	2558 E 3020 S
16272790050000	LOT 56, NORTH MILLCREEK HEIGHTS SUB 4498-0345 6623-1840 7102-2903 8018-0847	WALLACE, CHARLIE J	2568 E 3020 S	SALT LAKE CITY UT	84109	2568 E 3020 S
16272790060000	LOT 55, NORTH MILLCREEK HEIGHTS SUB 4490-0017 5453-2634 5788-0295 5860-0899	BALL, KRISTEN T & CURTIS	2578 E 3020 S	SALT LAKE CITY UT	84109	2578 E 3020 S
16272790070000	LOT 54, NORTH MILLCREEK HEIGHTS SUB 4558-0658	BRINGHURST, SCOTT J & OSTLER, MAX L & DOROTHY A, GREEN, TAMARA C	2588 E 3020 S 2583 E OAKWOOD CIR 2569 E OAKWOOD CIR	SALT LAKE CITY UT SALT LAKE CITY UT SALT LAKE CITY UT	84109 84109 84109	2588 E 3020 S 2583 E OAKWOOD CIR 2569 E OAKWOOD CIR
16272790090000	LOT 2 THOMPSON TERRACE 0182-2721 8172-1359 6772-1901 7882-1901 7885-1987 8281-4815	SPERRY, GORDON D. & DIANE M, RIGBY, LUCILLE C, TR FEATHERSTONE, MARK E &	2591 E OAKWOOD CIR 3043 S 2520 E 3051 S 2520 E	SALT LAKE CITY UT SALT LAKE CITY UT SALT LAKE CITY UT	84109 84109 84109	2591 E OAKWOOD CIR 3043 S 2520 E 3051 S 2520 E
16272790100000	LOT 61, NORTH MILLCREEK HEIGHTS SUB 4068-0392 5502-1644 16272790120000 LOT 62, NORTH MILLCREEK HEIGHTS SUB 4068-0392 5507-2821 5807-2823	BROWER, S THANE & WILDA M, HOPKINS, ORA M, RICHARDS, JOSEPH C	3059 S 2520 E 3065 S 2520 E 2531 E GREGGSON AVE	SALT LAKE CITY UT SALT LAKE CITY UT SALT LAKE CITY UT	84109 84109 84109	3059 S 2520 E 3065 S 2520 E 2531 E GREGGSON AVE
16272790130000	LOT 63, NORTH MILLCREEK HEIGHTS SUB 4782-0481	NEWTON, RILEY L &	2564 E OAKWOOD CIR	SALT LAKE CITY UT	84109	2564 E OAKWOOD CIR
16272790140000	LOT 64, NORTH MILLCREEK HEIGHTS SUB 4698-0392	PETERSON, AARON L & GREGORY, LEE T &	2570 E OAKWOOD CIR 3062 S 2600 E	SALT LAKE CITY UT SALT LAKE CITY UT	84109 84109	2570 E OAKWOOD CIR 3062 S OAKWOOD ST
16272790180000	COM 665.06 FT W & 147 FT N FR E 1/4 COR SEC 27 T 18 S 1E SL MER N 71.5 FT W 107.25 FT S 71.5 FT E 107.25 FT TO BEG 0.17 AC 5452-0241 6361-2989 0658-205, 207 6959-0572 7251-2722 8597-4238	THOMPSON, SHEFFORD H. &	2551 E GREGGSON AVE	SALT LAKE CITY UT	84109	2551 E GREGGSON AVE
16272790200000	COM 938.5 FT W FR E 1/4 COR SEC 27 T 18 S 1E SL, MER W 66.49 FT N 147 FT E 66.49 FT M OR L TO A PT DUE N FR BEG S 147 FT TO BEG LESS STREET 0.19 AC BEG 813 FT W FR E 1/4 COR SEC 27 T 18 S 1E SL, MER W 66.5 FT N 147 FT E 66.5 FT S 147 FT TO BEG LESS STREET 0.19 AC M OR L 5194-1171 7807-2217	SHIMANOVICH, GRIGORY & FOWLER, DELBERT H & COLLINS, THOMAS D &	2563 E GREGGSON AVE 2571 E GREGGSON AVE 2581 E GREGGSON AVE	SALT LAKE CITY UT SALT LAKE CITY UT SALT LAKE CITY UT	84109 84109 84109	2563 E GREGGSON AVE 2571 E GREGGSON AVE 2581 E GREGGSON AVE
16272790220000	COM 742 FT W & 24.25 FT N FR E 1/4 COR SEC 27 T 18 S 1E SL MER W 66 FT N 122.25 FT E 66 FT S 122.25 FT TO BEG 0.18 AC MER W 66 FT N 122.25 FT E 66 FT S 122.25 FT TO BEG 0.19 AC 6548-2123	NEWMAN, DEANN J	2591 E GREGGSON AVE	SALT LAKE CITY UT	84109	2591 E GREGGSON AVE
16272790230000	BEG 41.805 W FR SE COR OF NE 1/4 SEC 27 T 18 S 1E, S L M, N 147 FT, W 66.5 FT, S 147 FT, E 66.5 FT TO BEG LESS STREETS 0.18 AC 4255-0200 7752-2388	SCHETTLER, RUTH; TR	2606 E 3020 S	SALT LAKE CITY UT	84109	2606 E 3020 S
16272800010000	LOT 53, NORTH MILLCREEK HEIGHTS SUB 4068-0392 5715-1615 5715-1614	DERBIDGE, RICHARD E & LORNA CRANE, SNOW O	2616 E 3020 S 2626 E 3020 S	SALT LAKE CITY UT SALT LAKE CITY UT	84109 84109	2616 E 3020 S 2626 E 3020 S
16272800020000	LOT 52, NORTH MILLCREEK HEIGHTS SUB LOT 51, NORTH MILLCREEK HEIGHTS SUB, 4800-11 5247-1258 5563-2768 6753-2926 7433-0782 8278-4911 8400-6978 8642-4043 8642-6055 8824-3006	THOMPSON, JEANNE H & HENDOCH, WENDY M	2636 E 3020 S 3045 S 2600 E	SALT LAKE CITY UT SALT LAKE CITY UT	84109 84109	2636 E 3020 S 3045 S OAKWOOD ST
16272800040000	LOT 50 NORTH MILLCREEK HEIGHTS SUB THE N 4 FT OF LOT 16 & ALL LOT 17, LINDA VISTA HEIGHTS 4068-0392 6037-2281 6629-2729 6754-2723 7188-1900 7391-0246 7450-1072 8278-6984	TALBOT, DALE &	3055 S 2600 E	SALT LAKE CITY UT	84109	3055 S OAKWOOD ST
16272800060000	THE N 8 FT OF LOT 15 & 8 63 FT OF LOT 16, LINDA VISTA HEIGHTS 4068-0392 7296-2314 8295-1208	YOSHIMURA, SADIE T &	3065 S 2600 E	SALT LAKE CITY UT	84109	3065 S OAKWOOD ST
16272800080000	THE N 8 FT OF LOT 14 & 8 63 FT OF LOT 15, LINDA VISTA HEIGHTS 4068-0392	ODONNELL, RICHARD H & EVELYN HILL, WILLIAM D & KAELIN, STEVEN P &	2611 E GREGGSON AVE 2625 E GREGGSON AVE 2639 E GREGGSON AVE	SALT LAKE CITY UT SALT LAKE CITY UT SALT LAKE CITY UT	84109 84108 84109	2611 E GREGGSON AVE 2625 E GREGGSON AVE 2639 E GREGGSON AVE
16272800100000	LOT 13 LINDA VISTA HEIGHTS LOT 12 LINDA VISTA HEIGHTS 5428-1289 5730-4000 5730-0603 6004-1177 6024-1390	GARCIA, ALFRED E. & MARILYN O.	3062 S LINDA CIR	SALT LAKE CITY UT	84109	3062 S LINDA CIR
16272800120000	LOT 11 LINDA VISTA HEIGHTS					

Parcel	Legal Description	Owner Name	Owner Address	Owner City, State	Owner Zip	Property Address
16272800140000	LOT 10 LINDA VISTA HEIGHTS	WATSON, C ROSS &	3056 S LINDA CIR	SALT LAKE CITY UT	84109	3056 S LINDA CIR
16272800150000	LOT 9 LINDA VISTA HEIGHTS	CLARK, STERLING F. & MYRE L.	3057 S LINDA CIR	SALT LAKE CITY UT	84109	3057 S LINDA CIR
16272800160000	LOT 8 LINDA VISTA HEIGHTS 5653-1864 5653-2148 6433-2408 6041-0276	LENTZ, WILLIAM F &	3059 S LINDA CIR	SALT LAKE CITY UT	84109	3059 S LINDA CIR
16272800170000	LOT 7 LINDA VISTA HEIGHTS 5400-2308 5480-0448 5799-1717 5788-0718	PARR, ROBERT M & DEBRA L.	3061 S LINDA CIR	SALT LAKE CITY UT	84109	3061 S LINDA CIR
16272800180000	LOT 6 LINDA VISTA HEIGHTS 6798-2383 7293-2738 8332-5380 6333-2718 8429-4132	GREENE, JODY E &	2665 E GREGGSON AVE	SALT LAKE CITY UT	84109	2665 E GREGGSON AVE
16272800190000	LOT 5 LINDA VISTA HEIGHTS 5317-888 5317-0888	BAKER, MARY L. AKA	2675 E GREGGSON AVE	SALT LAKE CITY UT	84109	2675 E GREGGSON AVE
16272800200000	COM 395 FT N & 33 FT W FR E 1/4 COR SEC 27 T 18 R 1E SL MER N 65 FT W 140 FT S 65 FT E 140 FT TO BEG 0.2 AC 0000-0000 5535-2022 6024-1464 6027-2384 6533-0860 7723-2092 8502-6867 8639-8002	MILLER, LISA M &	3030 S 2700 E	SALT LAKE CITY UT	84109	3030 S 2700 E
16272800210000	COM 20 ROS N & 2 ROS W FR E 1/4 COR SEC 27 T 18 R 1E SL MER N 65 FT W 140 FT S 65 FT E 140 FT TO BEG 0.21 AC 2697-1425 5712-2270 5718-2863 6898-1858 8785-0493 7895-2773	CHRISTENSEN, CASSIE M	3040 S 2700 E	SALT LAKE CITY UT	84109	3040 S 2700 E
16272800220000	LOT 1 & N 4 FT OF LOT 2 LINDA VISTA HEIGHTS 6084-0904 6103-1730	MARTIN, WILLIAM G &	3046 S 2700 E	SALT LAKE CITY UT	84109	3046 S 2700 E
16272800230000	8.63 FT OF LOT 2 & N 8 FT OF LOT 3 LINDA VISTA HEIGHTS	MARTIN, JOHN D. & IRIS L.	3056 S 2700 E	SALT LAKE CITY UT	84109	3056 S 2700 E
16272800240000	LOT 3 & THE N 8 FT OF LOT 4 LINDA VISTA HEIGHTS EXCEPT THE N 8 FT OF LOT 3 SD LINDA VISTA HEIGHTS 6030-0088 6405-2800 6963-2094 7158-1525 8415-2668 8458-6548 8458-2840 8707-0272 8718-4877 8808-0025	PAPADAKIS, VALYA S. TR	3066 S 2700 E	SALT LAKE CITY UT	84109	3066 S 2700 E
16272800250000	S 92.25 FT OF LOT 4 LINDA VISTA HEIGHTS 5478-0913	FARMAN FARMALIAN, V GEAN &	3074 S 2700 E	SALT LAKE CITY UT	84109	3074 S 2700 E
16272800260000	BEG AT SE COR NORTH MILLCREEK HEIGHTS SUB. N 138 FT. E 75 FT S 138 FT. W 75 FT TO BEG. 0.24 AC 4487-37-4822-155	HALL, DAVID B &	2680 E 3020 S	SALT LAKE CITY UT	84109	2680 E 3020 S
16272800290000	BEG N 48 FT & W 255 FT FR E 1/4 COR SEC 27 T 18 R 1E SL MER S 64-5059' E 18.55 FT. S 80 FT. W 15 FT. N 87 FT TO BEG. 0.03 AC M OR L 5894-0522 6884-2401 8039-2331 8390-9113 8720-8446	HALL, DAVID B &	2680 E 3020 S	SALT LAKE CITY UT	84109	2680 E 3020 S
16272800310000	BEG 485 FT N & 173 FT W FR E 1/4 COR OF SEC 27 T 18 R 1E SL MER S 54 82 FT. N 89'58" W 157'93 FT. S 90 82 FT. S 89'58" E 157'63 FT. N 15 FT TO BEG. ALSO BEG 330 FT N & 173 FT W FR SD E 1/4 COR OF SEC 27 W 82 FT. N 52 FT. E 15 FT. N 80 FT. N 64-5059' W 16.55 FT. N 11 FT. E 42 FT. S 150 FT TO BEG. ALSO BEG N 480 FT & W 331 FT FR SD E 1/4 COR OF SEC 27 E 75 FT. S 11 FT. W 75 FT. N 11 FT TO BEG. 0.52 AC M OR L 6884-2386,2401 8430-2827	LINDSEY, RICHARD &	2659 E 3020 S	SALT LAKE CITY UT	84109	2659 E 3020 S
16273010040000	COM 214.23 FT S FR W 1/4 COR SEC 27 T 18 R 1E SL MER N 69-5815' E 181.9 FT S 090345' E 62.08 FT SWLY ALG CURVE TO RIGHT 29.93 FT S 89-5615' W 153.4 FT N 80 FT TO BEG LESS STREET 0.18 AC 6176-2719	LINDBLOM, JOHN F	3107 S 2000 E	SALT LAKE CITY UT	84109	3107 S 2000 E
16273010050000	COM 8 090345' E 118.23 FT & N 89-5815' E 181.9 FT FR W 1/4 COR SEC 27 T18 R1E SL MER S 090345' E 80 FT S 89-5815' W 27.8 FT N 090345' W 99 FT N 89-5815' E 27.9 FT TO BEG 0.08 AC 6176-2716	LINDBLOM, JOHN F	3107 S 2000 E	SALT LAKE CITY UT	84109	3107 S 2000 E
16273010060000	LOT 1 STANFIELD SUB 8430-8155	HADLEY, CLARENCE D. TR	2025 E 3110 S	SALT LAKE CITY UT	84109	2025 E 3110 S
16273010070000	LOT 2 STANFIELD SUB	LAMONT, DUNCAN G & M MARRJORIE	2035 E 3110 S	SALT LAKE CITY UT	84109	2035 E 3110 S
16273010080000	LOT 3 STANFIELD SUB 7438-1828 8594-4428 8594-4430 8625-3134	BOYLE, KATHRYN K	2045 E 3110 S	SALT LAKE CITY UT	84109	2045 E 3110 S
16273010090000	LOT 4 STANFIELD SUB 6987-796	DUFFY, JEANNEEN	2055 E 3110 S	SALT LAKE CITY UT	84109	2055 E 3110 S
16273010100000	LOT 5 BRISTOL GREEN SUB 5687-1051	HOLBROOK, L DALE &	9547 S SWEET BLOSSOM DR	SOUTH JORDAN UT	84095	3088 S 2075 E
16273010110000	LOT 6 BRISTOL GREEN SUB 4113-122, 123 5235-1892	DOUGLASS, MICHAEL W &	4349 E DURHAM CR	STONE MOUNTAIN GA	30083	3088 S 2075 E
16273010150000	LOT 1, LAMAR SUB 7710-2177	BALKIN, ROBERT	3097 S 2000 E	SALT LAKE CITY UT	84109	3097 S 2000 E
16273010160000	LOT 2, LAMAR SUB 7887-1848 8375-0194 8402-2028	YEE, BENSON H &	3103 S 2000 E	SALT LAKE CITY UT	84109	3103 S 2000 E
16273010180000	LOT 1, BELL TOWER PUD	RAMSEY, UPTON &	2012 E BELL TOWER LN	SALT LAKE CITY UT	84109	2012 E BELL TOWER LN
16273010190000	LOT 2, BELL TOWER PUD 8038-7514	BALL, FRED S &	2022 E BELL TOWER LN	SALT LAKE CITY UT	84109	2022 E BELL TOWER LN
16273010200000	LOT 3, BELL TOWER PUD	GIBSON, BILL D &	2030 E BELL TOWER LN	SALT LAKE CITY UT	84109	2030 E BELL TOWER LN

Parcel	Legal Description	Owner Name	Owner Address	Owner City, State	Owner Zip	Property Address
16273010210000	LOT 4, BELL TOWER PUD.	WARD, JOHN H &	2040 E BELL TOWER LN	SALT LAKE CITY UT	84109	2040 E BELL TOWER LN
16273010220000	LOT 5, BELL TOWER PUD.	GILES, NANCY L	2048 E BELL TOWER LN	SALT LAKE CITY UT	84109	2048 E BELL TOWER LN
16273010240000	LOT 6, BELL TOWER PUD. ALSO BEG N 0°03'40" W 130.58 FT & N 89°56'20" E 3.11 FT FR SE COR SD LOT 6. N 12°11'17" W 27.85 FT. N 89°56'20" E 3.84 FT. & 41°22'1" E 27.30 FT TO BEG LESS & EXCEPT BEG N 0°03'40" W 85.01 FT & N 89°56'20" E 6.41 FT FR SE COR SD LOT 6. N 41°22'1" W 45.88 FT. S 12°11'17" E 46.83 FT. S 89°56'20" W 6.57 FT TO BEG. 80°29'.1371 8839-2730	RASMUSSEN, MARY E: TR	2058 E BELL TOWER LN	SALT LAKE CITY UT	84109	2058 E BELL TOWER LN
16273020010000	COM 324.23 FT S FR NW COR OR SW 1/4 SEC 27 T 15 R 1E SL MER S 64.395 FT E 183 FT N 64.395 FT W 183 FT TO BEG 0.27 AC	DUNBAR, DENNIS L & SUZANNE D.	3111 S 2000 E	SALT LAKE CITY UT	84109	3111 S 2000 E
16273020020000	LOT 1, LAMBOURNE HEIGHTS 4762-0528 7847-0871	DUNBAR, DENNIS L J &	3111 S 2000 E	SALT LAKE CITY UT	84109	3119 S 2000 E
16273020030000	LOT 2, LAMBOURNE HEIGHTS 6441-1124 7872-0802 7989-2205	READ, RENE &	3127 S 2000 E	SALT LAKE CITY UT	84109	3127 S 2000 E
16273020040000	COM 249.23 FT S & 287 FT E FR W 1/4 COR SEC 27 T 15 R 1E SL MER S 139.395 FT W 114 FT N 64.395 FT W TO ROP/WNE/ELY ALJ SD ROP/W TO BEG 5700-.1880 5668-0480 6811-0038	LYON, SALLY K & ERIC T: JT	2030 E 3110 S	SALT LAKE CITY UT	84109	2030 E 3110 S
16273020050000	COM 249.23 FT S & 287 FT E FR W 1/4 COR SEC 27 T 15 R 1E S L M. E 80 FT. S 139.395 FT W 80 FT. N 139.395 FT TO BEG. 3853.30	KRENSKY, ARTHUR P & DORIS H	2038 E 3110 S	SALT LAKE CITY UT	84109	2038 E 3110 S
16273020060000	BEG S 249.23 FT & E 277 FT FR W 1/4 COR SEC 27 T 15 R 1E S L M. E 80 FT. S 139.395 FT W 80 FT. N 139.395 FT TO BEG 0.29 AC 4470-0104 5718-2888 7541--2808 7541-2811 7771-2913 7778-2565 8668-5228 6230 8759-3881	LUDLOW, HAL P & USA G: JT	2048 E 3110 S	SALT LAKE CITY UT	84109	2048 E 3110 S
16273020070000	COM 249.23 FT S & 457 FT E FR W 1/4 COR SEC 27 T 15 R 1E SL MER E 80.9 FT S 139.395 FT W 80.9 FT N 139.395 FT TO BEG 0.29 AC	CHRISTENSEN, DUANE L &	2058 E 3110 S	SALT LAKE CITY UT	84109	2058 E 3110 S
16273020080000	LOT 1 BRISTOL GREEN SUB 6390-248	LANG, BRIGITTE M: TR	2066 E 3105 S	SALT LAKE CITY UT	84109	2066 E 3105 S
16273020090000	N 48.96 FT OF LOT 3 & S 78.94 FT OF LOT 4 BRISTOL GREEN SUB	WALDRON, GOLDAL	3333 N 300 W	SALT LAKE CITY UT	84103	3089 S 2075 E
16273020100000	S 84 FT OF LOT 3 BRISTOL GREEN SUB 6590 6230-3501	WALLACE, DONALD E &	3099 S 2075 E	SALT LAKE CITY UT	84109	3059 S 2075 E
16273020110000	COM 796.02 FT E FR W 1/4 COR SEC 27 T 15 R 1E SL MER N 77.2 FT E 233.96 FT S 315.96 FT W 233.96 FT N 238.75 FT TO BEG LESS STREET 1.58 AC 6392-2057	NEFF, THOMAS L &	2110 E 3070 S	SALT LAKE CITY UT	84109	2110 E 3070 S
16273020120000	BEG 785.02 FT E & N 77.2 FT & E 233.96 FT & S 119.8 FT FR NW COR OF SW 1/4 SEC 27, T 15, R 1E. S L M. S 103.1 FT. E 227.62 FT. N 0°05'37" W 103.1 FT. W 227.48 FT TO BEG 0.55 AC	WELCH, JACK R &	3090 S CONNOR ST	SALT LAKE CITY UT	84109	3090 S CONNOR ST
16273020130000	COM 1018.58 FT E & 145.5 FT S FR W 1/4 COR SEC 27, T 15, R 1E. SL MER. S 80.25 FT E 233.96 FT M OR L TO W LUNE OR CONNER STREET. N 93.25 FT. W 233.96 FT M OR L TO BEG. 0.52 AC. 6981-4718 6152-2941 8152-2940 6275-0143 7314-2249	M ADAIR PROPERTIES, LC	2811 E VENUS CIR	HOLLADAY UT	84124	3104 S CONNOR ST
16273020140000	7360-2289 8045-2859 2883 8285-4473 8709-5522 8035-3481					
16273020150000	LOT 3 LAMBOURNE HEIGHTS 5347-0868	EDISON, MARY L: TR	2019 E LAMBOURNE AVE	SALT LAKE CITY UT	84109	2019 E LAMBOURNE AVE
16273020160000	LOT 4 LAMBOURNE HEIGHTS 6342-0218	MITCHELL, ALVIN B: ET AL	2027 E LAMBOURNE AVE	SALT LAKE CITY UT	84109	2027 E LAMBOURNE AVE
16273020170000	LOT 5 LAMBOURNE HEIGHTS 7408-2027	JEWETT, CRAIG &	575 E 540 N	CENTERVILLE UT	84014	2035 E LAMBOURNE AVE
16273020180000	LOT 6 LAMBOURNE HEIGHTS	MASSEY, BRUCE & RUTH, FKA	2043 E LAMBOURNE AVE	SALT LAKE CITY UT	84109	2043 E LAMBOURNE AVE
16273020190000	LOT 7 LAMBOURNE HEIGHTS	PANER, JOHN M. & LA FAY	3366 E CHAUNDRA AVE	SALT LAKE CITY UT	84124	2051 E LAMBOURNE AVE
16273020200000	LOT 8 LAMBOURNE HEIGHTS	SMITH, THOMAS G. & BETH W.	2058 E LAMBOURNE AVE	SALT LAKE CITY UT	84109	2058 E LAMBOURNE AVE
16273020210000	BEG 513.48 FT S & 2037.1 FT W FR DEN SEC 27 T 15 R 1E SL MER W 85.71 N 181.5 FT E 66.5 FT S 181.5 FT TO BEG 0.27 AC	HUSH, JOHN W &	2069 E LAMBOURNE AVE	SALT LAKE CITY UT	84109	2069 E LAMBOURNE AVE
16273020220000	BEG 513.48 FT S & 1987.1 FT W FR DEN SEC 27 T 15 R 1E SL MER W 70 FT N 181.5 FT E 70 FT S 181.5 FT TO BEG 0.29 AC	PECK, ORAN S & DIANA C: JT	2071 E LAMBOURNE AVE	SALT LAKE CITY UT	84109	2071 E LAMBOURNE AVE
16273020230000	4746-6504 5585-1881 . 1679 5585-1878 5772-2931 6271-2289					
16273020240000	COM 613.48 FT S & 1880.8 FT W FR DEN SEC 27 T 15 R 1E SL MER W 79.2 FT N 181.5 FT E 78.2 FT S 181.5 FT TO BEG 0.32 AC	MO, BERNARD A &	2083 E LAMBOURNE AVE	SALT LAKE CITY UT	84109	2083 E LAMBOURNE AVE
16273020250000	5580-0811 7324-1544 7350-2808 7407-2247 7420-1609 7438-2320	MAUGHAN, ALVIN G. & LORRAINE	2123 E LAMBOURNE AVE	SALT LAKE CITY UT	84109	2123 E LAMBOURNE AVE

Parcel	Legal Description	Owner Name	Owner Address	Owner City, State	Owner Zip	Property Address
18273020280000	SL MER W 105.9 FT S 181.5 FT E 105.9 FT N 181.5 FT TO BEG 0.42 AC COM 331.98 FT S & 1733.02 FT W FR CEN SEC 27 T 15 R 1E SL MER S 88°59'55" W 52.28 FT S 0°00'05" E 181.5 FT N 88°59'55" E 52.28 FT N 0°00'05" W 181.5 FT TO BEG 0.22 AC 5422-2274	RUSTAD, LEONARD L &	2131 E LAMBOURNE AVE	SALT LAKE CITY UT	84109	2131 E LAMBOURNE AVE
18273020290000	5432-1807 BEG 331.98 FT S & 1879.7 FT W FR CEN SEC 27 T 15 R 1E SL MER S 88°59'55" W 52.28 FT S 0°00'05" E 181.5 FT N 88°59'55" E 52.28 FT N 0°00'05" W 181.5 FT TO BEG 0.22 AC M OR L	RUSTAD, LEONARD L &	2131 E LAMBOURNE AVE	SALT LAKE CITY UT	84109	2133 E LAMBOURNE AVE
18273020300000	4423-1204 5108-1311 5432-1808 5422-2274 COM 331.98 FT S & 1574.1 FT W FR CEN SEC 27 T 15 R 1E SL MER W 105.9 FT S 181.5 FT E 105.9 FT N 181.5 FT TO BEG 0.44 AC	WASESCHA, TERRY L	2137 E LAMBOURNE AVE	SALT LAKE CITY UT	84109	2137 E LAMBOURNE AVE
18273020310000	COM 513.48 FT S & 1500.04 FT W FR CEN SEC 27 T 15 R 1E SL MER W 71.08 FT N 0°05'37" W 178.5 FT S 43°20'20" E 103.71 FT S 0°05'37" E 103.07 FT TO BEG 0.27 AC 5583-2014 6255-2255	RADDON, RAYMOND F &	4643 S TINA WY	MURRAY UT	84107	2139 E LAMBOURNE AVE
18273020320000	0786-0199 8254-0742 BEG 513.48 FT S & 1405.99 FT W FR CEN SEC 27 T 15 R 1E SL MER W 97.05 FT N 0°05'37" W 103.07 FT E 87.05 FT S 0°05'37" E 103.07 FT TO BEG 0.23 AC 5292-0782 6598-2000	LENCE, RUSSELL D &	PO BOX 521892	SALT LAKE CITY UT	84152	2143-45 E LAMBOURNE AVE
18273020330000	THE N 6 FT OF LOT 2, BRISTOL GREEN SUB 7317-0720 8488-1912 8488-1815 8718-5524	WALLACE, DONALD E &	3099 S 2075 E	SALT LAKE CITY UT	84109	3099 S 2075 E
18273020340000	LOT 2, BRISTOL GREEN SUB, LESS & EXCEPT TH N 6 FT THEREOF. 7317-0720 8488-1912	JANSEN, MARJORIE, TR	3109 S 2075 E	SALT LAKE CITY UT	84109	3109 S 2075 E
18273020350000	LOT 4, VILLAS LE PROVENCE	NERSON HOMES LC	2225 E MURRAY HOLLADAY RD	SALT LAKE CITY UT	84117	2128 E 3125 S
18273020360000	LOT 3, VILLAS LE PROVENCE	NERSON HOMES LC	2225 E MURRAY HOLLADAY RD	SALT LAKE CITY UT	84117	2132 E 3125 S
18273020370000	LOT 2, VILLAS LE PROVENCE	NERSON HOMES LC	2225 E MURRAY HOLLADAY RD	SALT LAKE CITY UT	84117	2138 E 3125 S
18273020380000	LOT 1, VILLAS LE PROVENCE	NERSON HOMES LC	2225 E MURRAY HOLLADAY RD	SALT LAKE CITY UT	84117	2141 E 3125 S
18273030010000	BEG S 0°03'45" E 565.78 FT & N 88°59'55" E 107.8 FT FR W 1/4 COR SEC 27, T 15 S, R 1E, S 1/4, N 88°59'55" E 120 FT S 88°59'55" W 73 FT N 0°03'45" W 120 FT N 88°59'55" E 73 FT TO BEG 0.20 AC 4346-88 5074-0230 5565-9031 5233-718	DENNERY, SHAUN M &	3155 S 2000 E	SALT LAKE CITY UT	84109	3155 S 2000 E
18273030020000	5565-0835 5891-2784 8480-8801 8807-5550 9081-1370 BEG S 0°03'45" E 565.78 FT & N 88°59'55" E 107.8 FT FR W 1/4 COR SEC 27, T 15 S, R 1E, S 1/4, N 88°59'55" E 120 FT S 88°59'55" W 70 FT N 0°03'45" W 120 FT TO BEG 0.19 AC 4346-0089 6648-838 840 841 8748-9781	VANDRUNEN, ANNA M &	2016 E LAMBOURNE AVE	SALT LAKE CITY UT	84109	2016-18 E LAMBOURNE AVE
18273030030000	COM ON S LINE OF LAMBOURNE AVE S 0°03'45" E 565.78 FT & N 88°59'55" E 57 FT S 0°03'45" E 178.88 FT S 88°59'55" W 58 FT N 0°03'45" W 58.88 FT E 1 FT N 0°03'45" W 120 FT TO BEG 0.24 AC 8001-0587 6118-0287 6487-1881	ANDERSON, DALE J	2024 E LAMBOURNE AVE	SALT LAKE CITY UT	84109	2024 E LAMBOURNE AVE
18273030040000	COM ON S LINE OF LAMBOURNE AVE 565.78 FT S & N 88°59'55" E 234.8 FT FR W 1/4 COR SEC 27 T 15 R 1E SL MER N 88°59'55" E 63.1 FT S 0°01'00" W 178.88 FT S 88°59'55" W 62.55 FT N 0°03'45" W 178.88 FT TO BEG 0.34 AC	HANNAY, ROBERT B. & KARINA E.	2038 E LAMBOURNE AVE	SALT LAKE CITY UT	84109	2038 E LAMBOURNE AVE
18273030050000	COM ON S LINE OF LAMBOURNE AVE 565.78 FT S & N 88°59'55" E 317.8 FT FR W 1/4 COR SEC 27 T 15 R 1E SL MER N 88°59'55" E 60 FT S 0°01'00" W 178.88 FT S 88°59'55" W 60 FT N 0°01'00" E 178.88 FT TO BEG 0.32 AC	GESSEL, CLYDE D. & MARY L. G.	2040 E LAMBOURNE AVE	SALT LAKE CITY UT	84109	2040 E LAMBOURNE AVE
18273030060000	COM ON S LINE OF LAMBOURNE AVE 565.78 FT S & N 88°59'55" E 387.8 FT FR W 1/4 COR SEC 27 T 15 R 1E SL MER N 88°59'55" E 70 FT S 0°01'00" W 178.88 FT S 88°59'55" W 70 FT N 0°01'00" E 178.88 FT TO BEG 0.29 AC 4420-0200 8587-2587 8510-004	BAKER, GREGORY C. WILLIAM M &	2050 E LAMBOURNE AVE	SALT LAKE CITY UT	84109	2050 E LAMBOURNE AVE
18273030070000	COM ON S LINE OF LAMBOURNE AVE 565.78 FT S & N 88°59'55" E 487.9 FT FR W 1/4 COR SEC 27 T 15 R 1E SL MER N 88°59'55" E 70 FT S 0°01'00" W 178.88 FT S 88°59'55" W 70 FT N 0°01'00" E 178.88 FT TO BEG 0.28 AC	BRUNISHOLZ, MILDRED K. TR	2058 E LAMBOURNE AVE	SALT LAKE CITY UT	84109	2058 E LAMBOURNE AVE

Parcel	Legal Description	Owner Name	Owner Address	Owner City, State	Owner Zip	Property Address
16273030080000	BEG 662.98 FT S & 1896.5 FT W FR NE COR OF SW 1/4 SEC 27, T 18, R 1E, S 1, M, W 105.8 FT, S 181.5 FT, E 105.8 FT, N 181.5 FT TO BEG, 0.44 AC, M OR L 5011-0406 5400-0258	BARCELLONA, LOUIS D JR	2080 E LAMBOURNE AVE	SALT LAKE CITY UT	84109	2080 E LAMBOURNE AVE
16273030090000	BEG 5.992.98 FT & W 1896.5 FT FR NE COR OF SW 1/4 SEC 27, T 18, R 1E, S 1, M, S 181.5 FT, E 50 FT, N 181.5 FT TO BEG, 0.21 AC 4279-0211 5483-1414 5817-2690 6206-0238 6237-2683	MADSEN, RONALD E JR & IVY, A	2094 E LAMBOURNE AVE	SALT LAKE CITY UT	84109	2094 E LAMBOURNE AVE
16273030100000	COM 462.98 FT S & 1890.9 FT W FR CN OF SEC 27, T 18, R 1E, S 1, M, W 55.8 FT, S 181.5 FT, E 93.8 FT, N 181.5 FT TO BEG, 0.23 AC 5611-2019 6611-2019	PALMER, ELBERT & ALICE V	2100 E LAMBOURNE AVE	SALT LAKE CITY UT	84109	2100 E LAMBOURNE AVE
16273030110000	COM 662.98 FT S & 1890.9 FT W FR NE COR OF SW 1/4 SEC 27, T 18, R 1E, S 1, M, W 51.6 FT, S 181.5 FT, E 51.6 FT, N 181.5 FT TO BEG, 0.22 AC 5604-1240	FOWLES, ROSALYN, ET AL	4637 S IDLEWILD RD	SALT LAKE CITY UT	84124	2116 E LAMBOURNE AVE
16273030120000	BEG 562.98 FT S & 1785.3 FT W FR CN OF SEC 27, T 18, R 1E, S 1, M, W 51.6 FT, S 181.5 FT, E 51.6 FT, N 181.5 FT TO BEG, 0.21 AC 5211-1155 5909-1930 5801-2335, 2336 5801-2339 6597-0484 7260-1941	HOLLAND, DENNIS E &	2124 E LAMBOURNE AVE	SALT LAKE CITY UT	84109	2124 E LAMBOURNE AVE
16273030130000	COM 662.98 FT S & 1734.3 FT W FR CN SEC 27, T 18, R 1E, S 1, M, W 51.6 FT, S 181.5 FT, E 51.6 FT, N 181.5 FT TO BEG, 0.21 AC, 07/5-1000	BERNS, THEODORE R, TR ET AL	2128 E LAMBOURNE AVE	SALT LAKE CITY UT	84109	2126 E LAMBOURNE AVE
16273030140000	BEG 562.98 FT S & 1879.7 FT W OF CN SEC 27, T 18, R 1E, S 1, M, W 54.8 FT, S 181.5 FT, E 54.8 FT, N 181.5 FT TO BEG, 0.22 AC 6098-0890	VOORHEES, RANDALL D &	2130 E LAMBOURNE AVE	SALT LAKE CITY UT	84109	2130 E LAMBOURNE AVE
16273030150000	BEG 502.98 FT S & 1626.8 FT W FR CN SEC 27, T 18, R 1E, S 1, M, W 52.8 FT, S 181.5 FT, E 52.8 FT, N 181.5 FT TO BEG, 0.22 AC 4703-1483	DRAKE, RICHARD E, ET AL	2134 E LAMBOURNE AVE	SALT LAKE CITY UT	84109	2134 E LAMBOURNE AVE
16273030160000	COM 662.98 FT S & 1574.1 FT W FR CN SEC 27, T 18, R 1E, S 1, M, W 52.8 FT, S 181.5 FT, E 52.8 FT, N 181.5 FT TO BEG, 0.22 AC 0312-2475 6339-0550 6287-8659	JACOBSEN, ANN W, TR ET AL	115 QUARTER CIRCLE	NIBLEY UT	84321	2136-38 E LAMBOURNE AVE
16273030170000	BEG 562.98 FT S & 1483.9 FT W FR CN OF SEC 27, T 18, R 1E, S 1, M, W 60.2 FT, S 181.5 FT, E 60.2 FT, N 181.5 FT TO BEG, 0.33 AC 4570-987 5249-0505 6703-1389 7458-0561	LAVER, SUSAN E	2140 E LAMBOURNE AVE	SALT LAKE CITY UT	84109	2140-42 E LAMBOURNE AVE
16273030180000	COM 662.98 FT S & 1483.9 FT W FR CN SEC 27, T 18, R 1E, S 1, M, W 57.5 FT, M OR L TO NW COR TRACT CONVEYED TO ALMA J JAGERS E 87.5 FT, M OR L TO NW COR TRACT CONVEYED TO ALMA J JAGERS S 181.5 FT W 67.5 FT, N 181.5 FT TO BEG, 0.30 AC	BUTTERS, STEVEN C	2144 E LAMBOURNE AVE	SALT LAKE CITY UT	84109	2144 E LAMBOURNE AVE
16273030190000	COM 662.98 FT S & 1320.3 FT W FR CN SEC 27, T 18, R 1E, S 1, M, W 70 FT, S 181.5 FT, E 70 FT, N 181.5 FT TO BEG, 0.29 AC	OSTLER, THALE J & JOYCE V	2146 E LAMBOURNE AVE	SALT LAKE CITY UT	84109	2146 E LAMBOURNE AVE
16273030200000	BEG 665.79 FT S & N 869.9555 E 33.8 FT FR THE W 1/4 COR OF SEC 27, T 18, R 1E, S 1, M, S 0.00345 E 58.66 FT, N 89.09 56 E 143 FT, N 0.00345 W 58.66 FT, S 89.59555 W 143 FT TO BEG, 0.18 AC 3858-0485	BARLOW, FOSTER E, TR	3165 S 2000 E	SALT LAKE CITY UT	84109	3165 S 2000 E
16273030220000	LOT 303 VERDANT HEIGHTS NO 3 SUB	TOMKINSON, HOWARD E & GAYLA S	2041 E 3185 S	SALT LAKE CITY UT	84109	2041 E 3185 S
16273030230000	LOT 302 VERDANT HEIGHTS NO 3 SUB 892.1-1819	THAMERT, JAMES P	2047 E 3185 S	SALT LAKE CITY UT	84109	2047 E 3185 S
16273030240000	LOT 301 VERDANT HEIGHTS NO 3 SUB 8238-2564 7818-2564 7819-3589 7907-2570	LEWIS, INEZ J, LIFE	2055 E 3185 S	SALT LAKE CITY UT	84109	2055 E 3185 S
16273030250000	LOT 1 VERDANT HEIGHTS NO 2 8196-1827 8685-1332 8081-0544	MOONEY, CHARLES C &	2061 E 3185 S	SALT LAKE CITY UT	84109	2061 E 3185 S
16273030260000	LOT 2 VERDANT HEIGHTS NO 2 4884-1184	GARTMAN, DONALD &	2071 E 3185 S	SALT LAKE CITY UT	84109	2071 E 3185 S
16273030270000	LOT 3 VERDANT HEIGHTS NO 2	BAER, ALVA D, & CAROL N	2081 E 3185 S	SALT LAKE CITY UT	84109	2081 E 3185 S
16273030280000	LOT 4, VERDANT HEIGHTS #2 5180-0888 8627-7105	FEDRICK, KRISTY L, TR	3900 FEDRICK RANCHO RD	PETALUMA CA	94954	2081 E 3185 S
16273030290000	LOT 5, VERDANT HEIGHTS #2 5024-0400 5247-1313 5248-0851, 5428-1028 5428-1029 5473-1510	THOMAS, ERNEST J & KATHRYN T	2099 E 3205 S	SALT LAKE CITY UT	84109	2081 E 3185 S
16273030300000	LOT 6, VERDANT HEIGHTS NO 2	STODDARD, MARV R &	2107 E 3205 S	SALT LAKE CITY UT	84109	2107 E 3205 S
16273030310000	LOT 7, VERDANT HEIGHTS NO 2 4467-0886	CREAGER, MARIAN R &	7179 S 2985 E	COTTONWOOD HTS UT	84121	2119 E 3205 S
16273030320000	BEG 744.48 FT S & 1487.085 FT W OF NE COR OF SW 1/4 SEC 27, T 18, R 1E, S 1, M, S 186.32 FT, M OR L, W 55.545 FT, N 188.32 FT, M OR L, E 55.545 FT TO BEG, 0.2 AC 4255-340 4672-0003 6360-3630 6918-1340 7236-2100	HILLER, DAVID K	2129 E 3205 S	SALT LAKE CITY UT	84109	2129 E 3205 S
16273030340000	BEG 744.48 FT S & 1381.24 FT W FR CN SEC 27, T 18, R 1E, S	LUNDSTROM, RONALD S & CINDY H	2143 E 3205 S	SALT LAKE CITY UT	84109	2143 E 3205 S

Parcel	Legal Description	Owner Name	Owner Address	Owner City, State	Owner Zip	Property Address
16273030350000	L.M. W 60.3 FT. S 161.57 FT. E 60.3 FT. N 161.57 FT. TO BEG 0.22 AC 4679.1046 5718.1596 6132.0294 6695.2960 COM 744.46 FT S & 1330.45 FT W FR CEN SEC 27 T 1S R 1E BL MER W 50.70 FT S 161.57 FT E 50.70 FT N 161.57 FT TO BEG 0.19 AC 6974.1822 5874.1894 6206.1068 6235.6716 6311.2994 7061.0663 7297.1865	BONDER, ERIC	2145 E 3205 S	SALT LAKE CITY UT	84109	2145 E 3205 S
16273030360000	BEG 744.46 FT S & 1441.54 FT W FR CEN OF SEC 27 T 1S R 1E S L.M. S 161.57 FT. W 55.545 FT. N 161.57 FT. E 55.545 FT TO BEG. 0.2 AC 7825.2450 7825.2450	SEALS, SUSAN L	2135 E 3205 S	SALT LAKE CITY UT	84109	2135 E 3205 S
16273030370000	LOT 1, HAINES SUB 7793-1070 8451-4602	MARKOSIAN, RICHARD P	3169 S 2000 E	SALT LAKE CITY UT	84109	3169 S 2000 E
16273030380000	LOT 2, HAINES SUB 7793-1074	CLOWARD, RICHARD T	3171 S 2000 E	SALT LAKE CITY UT	84109	3171 S 2000 E
16273040100000	BEG S 429.46 FT FR NW COR OF SW 1/4 SEC 27 T 1S R 1E, S L.M. S 98.15 FT, E 210 FT, N 98.15 FT, W 210 FT TO BEG. 0.28 AC 4569.2514 5074.230 6020.2514 6745.2946 7005.1694 7392.2989 BEG 1192.66 FT S FR NW COR OF SW 1/4 OF SEC 27 T 1S R 1E, S L.M. S 48.83 FT, E 1435 RODS, N 48.83 FT, W 14.65 RODS TO BEG. LESS STREET. 0.25 AC. M OR L. 3850.-10. 4828.-377	BROWN, STEVEN T &	3185 S 2000 E	SALT LAKE CITY UT	84109	3185 S 2000 E
16273040700000	BEG 1192.66 FT S FR NW COR OF SW 1/4 OF SEC 27 T 1S R 1E, S L.M. S 48.83 FT, E 1435 RODS, N 48.83 FT, W 14.65 RODS TO BEG. LESS STREET. 0.25 AC. M OR L. 3850.-10. 4828.-377	GARDNER, CHARLES O	3291 S 2000 E	SALT LAKE CITY UT	84109	3291 S 2000 E
16273040100000	COM 1401.83 FT S & 33 FT E FR W 1/4 COR SEC 27 T 1S R 1E BL MER S 30 FT E 83 FT N 30 FT W 83 FT TO BEG 0.06 AC 6241.301 6241.0302	HILL, IVAN R & GAY A. TRS	9218 S SOLENA WY	SANDY UT	84093	3297 S 2000 E
16273040110000	BEG 90.42 RODS S & 46.12 FT E FR NW COR OF SW 1/4 SEC 27 T 1S R 1E S L.M. E 69.8 FT, N 60 FT, W 63 FT, S 48.86 FT, S 45' 0'11" E 18.57 FT TO BEG. 0.11 AC. 7390.-1078 7346-2714	MANWARING, LEE	2005 E 3300 S	SALT LAKE CITY UT	84109	2005 E 3300 S
16273040120000	LOT 304, VERDANT HEIGHTS #3 SUB 3775-0286 5671-12162 5671.2184 5834.2387 6098-6885 6785-1940 7008-0755 7360-0786 6573-0695 8176-4435	BRIMLEY, KATHEE T	3186 S 2045 E	SALT LAKE CITY UT	84109	3186 S 2045 E
16273040130000	LOT 305, VERDANT HEIGHTS NO 3 SUB 5898-1500 8018-2418	SMITH, DEBRA A &	3196 S 2045 E	SALT LAKE CITY UT	84109	3196 S 2045 E
16273040140000	LOT 306, VERDANT HEIGHTS #3 4732-0453 5941-0819 6277-1715	CHRISTENSEN, CORY S &	3206 S 2045 E	SALT LAKE CITY UT	84109	3206 S 2045 E
16273040150000	LOT 307, VERDANT HEIGHTS NO 3 SUB	HARRIS, EMMA L B & ROBERT L.	3216 S 2045 E	SALT LAKE CITY UT	84109	3216 S 2045 E
16273040160000	LOT 308, VERDANT HEIGHTS #3 SUB 4496-0873	CHRISTENSEN, PATRICIA K. TR	3224 S 2045 E	SALT LAKE CITY UT	84109	3224 S 2045 E
16273040180000	LOT 309, VERDANT HEIGHTS #3 SUB 4775-0987	OLSON, WESLEY S & LINDA T.	2042 E 3220 S	SALT LAKE CITY UT	84109	2042 E 3220 S
16273040190000	LOT 310, VERDANT HEIGHTS #3 SUB 4847-259 4947-0260 6589-1371 6585-2284	MJQUE	2050 E 3220 S	SALT LAKE CITY UT	84109	2050 E 3220 S
16273040200000	LOT 311, VERDANT HEIGHTS NO 3 SUB	VELSTICH, LOTHAR P. &	2060 E 3220 S	SALT LAKE CITY UT	84109	2060 E 3220 S
16273040210000	LOT 312, VERDANT HEIGHTS #3 SUB	LOWRY, DONALD D & SHERILYN D	2070 E 3220 S	SALT LAKE CITY UT	84109	2070 E 3220 S
16273040220000	BEG 1910.28 FT N 89°59'5" W & 1178.01 FT N 0°11'57" W & 276.53 FT N 0°02'40" W FR S 1/4 COR SEC 27 T 1S R 1E, S L. M. N 0°02'40" W 78.3 FT. NW 1/4 ALG CURVE TO L 31.52 FT. N 69°57'00" W 62.90 FT. S 0°50'05" E 98.31 FT. S 89°57'00" E	ANDERSON, ALLEN M &	2492 E SOLAR DR	HOLLADAY UT	84124	3224-3232 S 2100 E
16273040230000	81.6 FT TO BEG. 0.184 AC 4751-0731 9863-1285 BEG 1910.28 FT N 89°59'15" W & 1178.01 FT N 0°11'57" W & 111.53 FT N 0°02'40" W FR S 1/4 COR SEC 27 T 1S R 1E, S L. M. N 0°02'40" W 78.3 FT. NW 1/4 ALG CURVE TO L 31.52 FT. N 69°57'00" W 62.90 FT. S 0°50'05" E 98.31 FT. S 89°57'00" E	ANDERSON, ALLEN M &	2492 E SOLAR DR	HOLLADAY UT	84124	3224-3232 S 2100 E
16273040250000	COM 1381.93 FT S & 116 FT E FR W 1/4 COR SEC 27 T 1S R 1E S L. MER E 20.7 FT S 20 FT E 40 FT S 60 FT W 60 FT N 110 FT TO BEG LESS ST 0.1 AC 5966.-1788 6417-1287	CCT INVESTMENTS LC	3546 S 3610 E	SALT LAKE CITY UT	84109	2015 E 3300 S
16273040260000	COM 1331.83 FT S & 178.7 FT E FR W 1/4 COR SEC 27 T 1S R 1E S L.M. S 180 FT E 70 FT N 180 FT W 70 FT TO BEG 0.26 AC 5371.-1024 5371.-1023 5489-0933 5489-0937 5979.-1639 7196.-1485 7186.-1489 7848-845	BARBER, GARY L	PO BOX 1131	BOUNTIFUL UT	84011	2021 E 3300 S
16273040270000	COM 1481.83 FT S & 246.7 FT E FR W 1/4 COR SEC 27 T 1S R 1E S L.M. E 12.25 RODS N 6°48' E TO S LINE OF VERDANT HEIGHTS NO 3 SUB W ALG SD S LINE TO A PT DUE N FR BEG S TO BEG LESS ST 0.77 AC 5331.-333 5331.-0336 5489-4296 5489-0937 5979.-1538	BARBER, GARY L	PO BOX 1131	BOUNTIFUL UT	84011	2019-2047 E 3300 S

Parcel	Legal Description	Owner Name	Owner Address	Owner City, State	Owner Zip	Property Address
16273040290000	7190-1435 7106-1699 7848-445 BEG S 1010 28 FT N 89°59'15" W 4 1178.01 FT N 0°11'57" W FR S 1/4 COR SEC 27, T 18, R 1E, S 1/4, S 1/4, N 1/4, N 1/4, N 1/4, N 1/4, N 1/4, N 1/4 88°57'00" W 80 24 FT, S 0°50'00" E 111 60 FT, M OR L, E 78.7 FT, M OR L TO BEG. 0 2 AC, M OR L 4751-751 4751-0730	STEIGER, LEE F	2079 E 3300 S	SALT LAKE CITY UT	84109	2079 E 3300 S
16273040300000	6937-4507 6948-2140 2742 7592-1788 8788-0786 8305-5318 BEG 1181.4 FT N 8 2094.41 FT W FR 1/4 COR OF SEC 27, T 15, R 1E, S 1/4, W 115.81 FT, N 9°48' E TO VERDANT HEIGHTS 43, E 8538 FT TO A PT N FR BEG, S 108.75 FT TO BEG, 0 40 AC M OR L 5480-1838 730-0740 8101-2918 2817 8101-2818	EAGLE CAPITAL GROUP LC	2057 E 3300 S	SALT LAKE CITY UT	84109	2057 E 3300 S
16273040310000	BEG 1181.4 FT N 8 1993.24 FT W & N 7 FT FR S 1/4 COR OF SEC 27, T 18, R 1E, S 1/4, W 101.17 FT, N 181.75 FT TO S LINE OF VERDANT HEIGHTS 43; E ALG SD S LINE TO A PT DUE N FR BEG, S TO BEG, 0 38 AC M OR L 5480-1838 968-1820 5778-2135 9025-9018 9820 9025-9822	JMJ PARTNERSHIP, LLC	5122 S COTTONWOOD LN	HOLLADAY UT	84117	2065 E 3300 S
16273040390000	LOT 3, PLUM TREE COURT SUB, EXCEPT BEG S 1947.95 FT & E 248 4215 FT FR W 1/4 COR OF SEC 27, T 18, R 1E, S 1/4, S 0°03'30" W 123 742 FT, N 30°35'04" W 124 0097 FT, N 40°18'00" W 30 FT, NELY ALG CURVE TO L 23 2072 FT, S 40°18'00" E 32 4443 FT, E 48 5085 FT TO BEG, 5952-2085 6088-4027	PIKE, KATHLEEN L	2024 E WINDHAM CIR	SALT LAKE CITY UT	84109	2024 E WINDHAM CIR
16273040400000	BEG S 1047.95 FT & E 248 4215 FT FR W 1/4 COR OF SEC 27, T 18, R 1E, S 1/4, S 0°03'30" W 123 742 FT, N 30°35'04" W 124 0097 FT, N 40°18'00" W 30 FT, NELY ALG CURVE TO L 23 2072 FT, S 40°18'00" E 32 4443 FT, E 48 5085 FT TO BEG, 5932-2085 6544-1044 6326-2633	GAPMAYER, ANDREA	2022 E WINDHAM CIR	SALT LAKE CITY UT	84109	2022 E WINDHAM CIR
16273040410000	BEG S 897 6307 FT & E 158 0000 FT FR THE W 1/4 COR OF SEC 27, T 18, R 1E, S 1/4, S 14 8493 FT, S 43°28'31" W 108 5001 FT, NELY ALG CURVE TO L 26 2024 FT, N 9°57'31" E 66 8848 FT TO BEG (BEING THE W 1/2 OF LOT 2, PLUM TREE COURT SUB) 5860-740	MCGEE, VICTORIA L	2017 E WINDHAM CIR	SALT LAKE CITY UT	84109	2017 E WINDHAM CIR
16273040420000	BEG S 897 6307 FT & E 248 8483 FT FR W 1/4 COR OF SEC 27, T 18, R 1E, S 1/4, S 0°03'30" W 123 742 FT, N 30°35'04" W 124 0097 FT, N 40°18'00" W 30 FT, NELY ALG CURVE TO L 23 2072 FT, S 40°18'00" E 32 4443 FT, E 48 5085 FT TO BEG, 5932-2085 6544-1044 6326-2633	OLSON, ERIC J	2019 E WINDHAM CIR	SALT LAKE CITY UT	84109	2019 E WINDHAM CIR
16273040430000	BEG S 1051 1784 FT & E 148 0084 FT FR W 1/4 COR OF SEC 27, T 18, R 1E, S 1/4, S 14°35'14" E 38 851 FT, S 30°35'04" E 121 1328 FT, N 88°30'44" W 52 1591 FT, N 21°52'50" W 121 1471 FT, N 10°58'38" E 30 FT, NELY ALG CURVE TO L 20 0914 FT TO BEG, 5890-1868 5893-0090 8718-8578	LEWIS, LOUISE	2018 E WINDHAM CIR	SALT LAKE CITY UT	84109	2018 E WINDHAM CIR
16273040440000	BEG S 1041 9692 FT & E 165 7816 FT FR W 1/4 COR OF SEC 27, T 18, R 1E, S 1/4, S 40°18'00" E 30 FT, S 30°35'04" E 124 0997 FT, S 0°03'30" W 22 5282 FT, N 88°30'44" W 28 849 FT, N 30°35'04" W 121 1328 FT, N 14°35'14" W 38 851 FT, NELY ALG CURVE TO L 20 1099 FT TO BEG (BEING PART OF LOT 4, PLUM TREE COURT SUB) 5990-1999 6448-1004 6786-2558 8094-1088 8428-5573	MILYAVSKIY, PAVEL M &	2018 E WINDHAM CIR	SALT LAKE CITY UT	84109	2018 E WINDHAM CIR
16273040450000	BEG AT NW COR OF LOT 6, PLUM TREE COURT, S 889 3044" E 103 928 FT, S 21°52'50" E 38 795 FT, W 118 5418 FT, N 0°04'15" W 30 FT TO BEG, 5992-0440 9004-334 6071-0053 8702-1873	SCHEFFLER, GERTRUD	3228 S 2000 E	SALT LAKE CITY UT	84109	3228 S 2000 E
16273040460000	BEG S 1158.95 FT & E 34 4303 FT FR W 1/4 COR OF SEC 27, T 18, R 1E, S 1/4, S 118 3418 FT, S 21°52'50" E 38 574 FT, N 88°30'44" W 133 0488 FT, N 0°04'15" W 35 8233 FT TO BEG, (BEING PART OF LOT 8, PLUM TREE COURT)	LUND, PAUL E	3231 S 2000 E	SALT LAKE CITY UT	84109	3231 S 2000 E
16273040470000	BEG S 897 6307 FT & E 34 1097 FT FR THE W 1/4 COR OF SEC 27, T 18, R 1E, S 1/4, S 98 8003 FT, 9 80 FT, W 43 8098 FT, NELY ALG CURVE TO R 23 5434 FT, N 0°04'15" W 65 0185 FT TO BEG,	BARTON, PEGGY P	2011 E WINDHAM CIR	SALT LAKE CITY UT	84109	2011 E WINDHAM CIR

Parcel	Legal Description	Owner Name	Owner Address	Owner City, State	Owner Zip	Property Address
16273040490000	LOT 1, PLUM TREE COURT, LESS & EXCEPT BEG S 897' 80" FT & 34.109' FT FR THE W 1/4 COR OF SEC 27, T 18, R 1E, S 4M, E 58.803 FT, S 80 FT, W 43.809 FT, NMLY ALG CURVE TO THE R 23.543 FT, N 0°04'15" W 65.0185 FT TO BEG. (BEING A PORTION OF LOT 1, PLUM TREE COURT) 6019-2332 6045-0318	THEILEN, KLAUS W	2013 E WINDHAM CIR	SALT LAKE CITY UT	84109	2013 E WINDHAM CIR
16273040490000	BEG 52 FT N FR SW COR OF LOT 5, PLUM TREE COURT, N 26° 30' FT, NELY ALG CURVE TO R 23.59 FT, E 38.852 FT, SELY ALG CURVE TO R 14' 22 FT, SELY ALG CURVE TO L 34.024 FT, S COR 93° 38' W 30 FT, S 21° 52' 50" E 8.537 FT, N 77° 30' W 83.4473 FT TO BEG. (BEING THE NLY PORTION OF LOT 5, PLUM TREE COURT) 6150-472	DUBACH, FERRIS J JR &	2008 E WINDHAM CIR	SALT LAKE CITY UT	84109	2008 E WINDHAM CIR
16273040500000	BEG S 1068.95 FT & S 34.3215 FT FR W 1/4 COR OF SEC 27, T 18, R 1E, S 4M, S 77° 30' E 83.4473 FT, S 21° 52' 50" E 8.537 FT, W 103.8296 FT, N 0°04'15" W 52 FT TO PT OF BEG. (BEING THE SLY PORTION OF LOT 5, PLUM TREE COURT) 6150-0472 6557-2485 6819-1123 8328-6500 8578-7281 8887-4933 8889-8044	SMO PROPERTIES, LLC	1340 E MICHIGAN AVE	SALT LAKE CITY UT	84105	3219 S 2000 E
16273050010000	LOT 316 VERDANT HEIGHTS NO 3 SUB	DAVIS, DEE M &	3207 S 2045 E	SALT LAKE CITY UT	84109	3207 S 2045 E
16273050020000	LOT 14 VERDANT HEIGHTS NO 2 5654-0291 5682-2192 6477-120 6477-0121 7855-0174 7891-0652 8606-4888	TRIPLETT, JOE G	2062 E 3185 S	SALT LAKE CITY UT	84109	2062 E 3185 S
16273050030000	LOT 13 VERDANT HEIGHTS NO 2 5387-0046	THOMPSON, STEVEN G &	2070 E 3185 S	SALT LAKE CITY UT	84109	2070 E 3185 S
16273050040000	LOT 12 VERDANT HEIGHTS NO 2 5892-2076 8239-0133	SORENSEN, RORY K	2078 E 3185 S	SALT LAKE CITY UT	84109	2078 E 3185 S
16273050050000	LOT 11, VERDANT HEIGHTS #2 4548-103 5165-787 5185-1001	SHOELL, STEPHEN D &	2086 E 3185 S	SALT LAKE CITY UT	84109	2086 E 3185 S
16273050060000	LOT 10, VERDANT HEIGHTS #2 4829-205 4829-0296 5189-0279	KUHN, DONITA L	2094 E 3205 S	SALT LAKE CITY UT	84109	2094 E 3205 S
16273050070000	LOT 9, VERDANT HEIGHTS #2 4914-189 4915-0092 6291-6597 6757-1121 7134-2142 7906-0776 7987-1065 8122-7257 8812-8815 8904-4668 8930-7882	SNIEDER, MELISSA	2102 E 3205 S	SALT LAKE CITY UT	84109	2102 E 3205 S
16273050080000	LOT 8, VERDANT HEIGHTS NO 2	BURGI, RICHARD L &	9238 S MAISON DR	SANDY UT	84093	2110-2112 E 3205 S
16273050090000	LOT 315, VERDANT HEIGHTS #3 SUB 4425-6542, 7078-0731 7085-1372	ROBERTS, CLINTON C &	3211 S 2045 E	SALT LAKE CITY UT	84109	3211 S 2045 E
16273050100000	LOT 314 VERDANT HEIGHTS NO 2 SUB 8398-5192 8418-5687	LEWIS, PAUL K &	2061 E 3220 S	SALT LAKE CITY UT	84109	2061 E 3220 S
16273050110000	LOT 313, VERDANT HEIGHTS #3 SUB 4917-0382 6047-1191 6417-0847 6583-3080 7021-1744 7161-0712	NIELSEN, J KELLY &	2071 E 3220 S	SALT LAKE CITY UT	84109	2071 E 3220 S
16273050120000	LOT 1, VERDANT HEIGHTS SUB	KOSOVICH, AUDREY S, & JOHN	2492 E SOLAR DR	HOLLADAY UT	84124	2079 E 3220 S
16273050130000	LOT 2, VERDANT HEIGHTS SUB & COM AT NE COR, LOT 3 SD SUB N 0°20'40" W 48.89 FT E 25 FT S 132.14 FT W 124.55 FT N 47°42'35" E 122.34 FT TO BEG	CAPSON, GILBERT S & LINDA A;	3215 S 2100 E	SALT LAKE CITY UT	84109	3215 S 2100 E
16273050140000	LOT 1, VERDANT HEIGHTS #4 4748-0718	LEE, WEIDEN &	11328 S RICK CIR	SOUTH JORDAN UT	84095	3210-12 S VERDANT CIR
16273060010000	COM AT SW COR LOT 3, VERDANT HEIGHTS SUB E 107.98 FT N 76.74 FT W 26 FT S 89° 57' 20" W 90.55 FT SLY ALG CURVE TO RIGHT 22.80 FT S 45 FT TO BEG 4140-0286 6158-2378, 2277 6158-2282 6034-2575 6452-6801	MATSUMURA, KYLE & EVELYN; TC	3227 S 2100 E	SALT LAKE CITY UT	84109	3227 S 2100 E
16273060020000	LOT 4, VERDANT HEIGHTS SUB 8692-2719	LEE, WEIDEN &	11328 S RICK CIR	SOUTH JORDAN UT	84095	3210-12 S VERDANT CIR
16273060030000	LOT 2, VERDANT HEIGHTS #4, 4677-499 5181-9927 5592-2287 6113-1427 6851-2888	PETERSEN, STANFORD B, TR	2128 E 3715 S	SALT LAKE CITY UT	84109	3235 S 2100 E
16273060040000	LOT 3, VERDANT HEIGHTS SUB #4 4628-0222 5440-2922 5633-2330 6319-0632 6422-0588 6573-2378	WILLIAMS, MARK O	3216 S VERDANT CIR	SALT LAKE CITY UT	84109	3216-18 S VERDANT CIR
16273060050000	COM 855.55 FT S & 1421.51 FT W FR GEN SEC 27, T 18, R 1E, S L.M. S 83.358 FT, W 131.48 FT, N 83.358 FT, E 131.48 FT TO BEG 3036-0004 6334-0812 6905-2355 8054-1109	MKP LC	3698 S WILD ROSE LN	SALT LAKE CITY UT	84109	3224 S VERDANT CIR
16273060060000	COM 855.55 FT S & 1341.51 FT W FR GEN SEC 27, T 18, R 1E, S L.M. S 83.358 FT, W 131.48 FT, N 83.358 FT, E 131.48 FT TO BEG 3036-0004 6334-0812 6905-2355 8054-1109	EVANS, WILLIAM K, TR &	3690 S GILROY RD	SALT LAKE CITY UT	84109	2138 E 3205 S
16273060070000	COM 855.55 FT S & 1341.51 FT W FR GEN SEC 27, T 18, R 1E, S L.M. S 83.358 FT, W 131.48 FT, N 83.358 FT, E 131.48 FT TO BEG 3036-0004 6334-0812 6905-2355 8054-1109	KOHLER, JOHN W, & ELEANOR M,	2142 E 3205 S	SALT LAKE CITY UT	84109	2142 E 3205 S
16273060080000	COM 855.55 FT S & 1341.51 FT W FR GEN SEC 27, T 18, R 1E, S L.M. S 83.358 FT, W 131.48 FT, N 83.358 FT, E 131.48 FT TO BEG 3036-0004 6334-0812 6905-2355 8054-1109	COSTANZO, JOE & RUGGIERO (UT)	3211 S VERDANT CIR	SALT LAKE CITY UT	84109	3211 S VERDANT CIR
16273060090000	COM 855.55 FT S & 1341.51 FT W FR GEN SEC 27, T 18, R 1E, S L.M. S 83.358 FT, W 131.48 FT, N 83.358 FT, E 131.48 FT TO BEG 3036-0004 6334-0812 6905-2355 8054-1109	MOTT, THERAL J&	2575 E TUXEDO CIR	COTTONWOOD HTS UT	84093	3225 S 2125 E

Parcel	Legal Description	Owner Name	Owner Address	Owner City, State	Owner Zip	Property Address
162730601000000	BL MER N 0.95 CHS E 144.26 FT S 0.95 CHS W 144.26 FT TO BEG 0.21 AC 6275-2358 8275-2360 6355-2363 6363-2366	MOTT, THERAL J	3245 S 2125 E	SALT LAKE CITY UT	84109	2157 E MOTT DR
162730601000000	BEG 1354.33 FT N & 1364.30 FT W R S 1/4 COR SEC 27, T 1S, R 1E, S L M, NELY ALG CURVE TO R 30.41 FT, N 45.04 E & 105.48 FT, NELY ALG CURVE TO R 34 FT, N 47.5 FT M OR L W 155.64 FT, S 182 FT M OR L E 38.5 FT M OR L TO BEG 0.38 AC 4161-0209	DELMAN HOLDINGS, LP	PO BOX 271351	SALT LAKE CITY UT	84127	2103-2117 E 3300 S
162730601400000	7038-2244, 7120-2110 7038-2245 8172-0167 8093-0210 BEG 1427.247 FT W & 17.4 CHS N R S 1/4 COR SEC 27, T 1S, R 1E, BL MER, N 206.92 FT, E 58.76 FT, S 205.92 FT, W 58.76 FT TO BEG 0.28 AC 5900-1249 5327-1409 5533-2620 5598-0181 6241-2692 6278-1250 6384-2824 8310-0316 8313-0310 8331-5686, 5688, 5690, 5691	UTAH SECTION OF THE	2155 E 3300 S	SALT LAKE CITY UT	84109	2155 E 3300 S
162730601500000	BEG 1354.33 FT N & 1415.91 FT W R S 1/4 COR SEC 27, T 1S, R 1E, S L M, W 144.26 FT, N 88.59 FT, E 144.26 FT, S 88.59 FT TO BEG 0.33 AC M OR L 5385-0028	MOTT, THERAL J	3245 S 2125 E	SALT LAKE CITY UT	84109	3245 S 2125 E
162730601700000	BEG N 89°59'15" W 1566.68 FT & N 0°00'45" W 33 FT FR MONUMENT, SO PT OF BEG ALSO BEING W 22.58 CHS & N 17.40 CHS & N 89°59'15" W 89.86 FT FR S 1/4 COR OF SEC 27, T 1S, R 1E, S L M, N 193.20 FT, N 89°55'11" E 131.99 FT, S 48 FT, W 48 FT, S 144.51 FT, N 89°57'15" W 83.89 FT TO BEG 0.43 AC M OR L 9046-5690, 5697, 5698, 5699, 5700, 5701, 5702	SAP PROPERTIES LC	2137 E 3300 S	SALT LAKE CITY UT	84109	2137 E 3300 S
162730601800000	BEG N 89°59'15" W 1566.68 FT & N 0°00'45" W 33 FT & S 89°59'15" E 83.98 FT FR MONUMENT, SO PT OF BEG ALSO BEING W 22.58 CHS & N 17.40 CHS & S 89°59'15" E 146.86 FT FR S 1/4 COR OF SEC 27, T 1S, R 1E, S L M, N 144.51 FT, E 48 FT, S 144.51 FT, N 89°59'15" W 48 FT TO BEG 0.19 AC M OR L 8048-5563	CREATIVE TOUCH DEVELOPMENT	2147 E 3300 S	SALT LAKE CITY UT	84109	2147 E 3300 S
162732600100000	LOT 33 EL MANOR SUB 4256-466 482, 4256-288	LADIE GARY C & SHARLENE W	3081 S MARIE CIR	SALT LAKE CITY UT	84109	3081 S MARIE CIR
162732600200000	LOT 34 EL MANOR SUB 6552-2858 8584-1944	BARTON, STEVEN B & BIRD, LELAND R & FLORA R	2198 E GREGGON AVE	SALT LAKE CITY UT	84109	2198 E GREGGON AVE
162732600300000	LOT 35 EL MANOR SUB	SCRIP, JOHN & GIANCARLA	2210 E GREGGON AVE	SALT LAKE CITY UT	84109	2210 E GREGGON AVE
162732600500000	LOT 37 EL MANOR SUB 4846-231 5292-2459 7085-1888	HUMMEL, JOACHIM A	2218 E GREGGON AVE	SALT LAKE CITY UT	84109	2218 E GREGGON AVE
162732600600000	LOT 38 EL MANOR SUB 7931-2383	FERRARO, ROBERT A & GUEST, LOIS S	2226 E GREGGON AVE PO BOX 330	SALT LAKE CITY UT	84109	2226 E GREGGON AVE
162732600700000	LOT 39 EL MANOR SUB	ASMUSSEN, LAURIE &	2246 E GREGGON AVE	SALT LAKE CITY UT	84109	2246 E GREGGON AVE
162732600800000	BEG AT NE COR LOT 38, EL MANOR SUB, S 98.88 FT, N 89°52' E 63.82 FT, N 23.40 FT, N 4°23' E 14.13 FT, N 84.20 FT, N 89°52' W 65.70 FT, S 5 FT TO BEG 0.16 AC 4885-1007 5150-1375 COM N 0°13'15" W 58.89 FT & N 89°52'30" W 33.6 FT FR CEN SEC 27, T 1S, R 1E, S L M, S 96.39 FT, M OR L, S 89°52' W 66.08 FT, N 23.4 FT, N 4°23' E 14.13 FT, N 84.2 FT, S 89°52'30" W 65.7 FT, S 5 FT M OR L TO BEG 0.16 AC	CLAWSON, BRADLEY M & LINDA B	2258 E GREGGON AVE	SALT LAKE CITY UT	84109	2258 E GREGGON AVE
162732601000000	LOT 40, EL MANOR SUB 4812-0844 1800-2293	RULEY, REBECCA A, ET AL	3099 S MARIE CIR	SALT LAKE CITY UT	84109	3099 S MARIE CIR
162732601100000	LOT 41 EL MANOR SUB 6300-2199 7839-4237 8439-0213	OLSEN, VLETTE M, FR	2189 E MARIE AVE	SALT LAKE CITY UT	84109	2189 E MARIE AVE
162732601200000	LOT 42 EL MANOR SUB 6537-1528	ALLEN, GLEN E, ET AL	2199 E MARIE AVE	SALT LAKE CITY UT	84109	2199 E MARIE AVE
162732601300000	LOT 43 EL MANOR SUB 5438-2330	CLYDE, LEONIE R & MONTAGUE, WILLIAM E &	2211 E MARIE AVE	SALT LAKE CITY UT	84109	2211 E MARIE AVE
162732601400000	LOT 44 EL MANOR SUB	BROWN, F, FRANKLIN & ANNA J, H	2227 E MARIE AVE	SALT LAKE CITY UT	84109	2227 E MARIE AVE
162732601500000	LOT 45 EL MANOR SUB	SWENSON, RIED C & NOLA M, JT	2235 E MARIE AVE	SALT LAKE CITY UT	84109	2235 E MARIE AVE
162732601600000	LOT 46 EL MANOR SUB 6082-2881	JONES, MARK R	2245 E MARIE AVE	SALT LAKE CITY UT	84109	2245 E MARIE AVE
162732601700000	LOT 47, EL MANOR SUB 5091-0541 6361-2182	MURRAY, GARY J & BERNVA, L, JT	3098 S MIRAMAR WY	SALT LAKE CITY UT	84109	3098 S MIRAMAR WY
162732601800000	LOT 48 EL MANOR SUB	JAMES, LINDA J	2088 WATERBURY	SALT LAKE CITY UT	84109	3105 S CONNOR ST
162732700200000	BEG ON E LINE OF CONNOR STREET AT A PT 1271.79 FT E & 541.01 FT S & N 0°53'30" W 465.5 FT & 24.75 FT FR W 1/4 COR SEC 27, T 1S, R 1E, SL MER, S 0°05'33" E 66 FT, E 188.44 FT, N					

Parcel	Legal Description	Owner Name	Owner Address	Owner City, State	Owner Zip	Property Address
07053749 FT. W 188.18 FT TO BEG. 0.28 AC. 3101-315	3087-175, 4803-783 5233-0540, 5478-2994, 2890 5478-2994					
5478-2997 5724-0002 7082-0502 7545-0285 8558-8073 8381-1175	8417-8178					
8423-1148	9130-2702					
162732700300000	BEG ON E LINE OF CONNOR STREET AT A PT 127.178 FT E & 541.01 FT S & N 0°53'37" W 401.55 FT, & 242.75 FT E FR W 1/4 COR SEC 27, T 18, R 1E, S1/2 MER, S 85.3 FT E 101 FT M OR L, N 98 FT, W 191 FT M OR L TO BEG. 0.42 AC 4037-178, 4663-248	NIELSON, GAYLAN W & ELAINE C	3123 S CONNOR ST	SALT LAKE CITY UT	84109	3123 S CONNOR ST
162732700400000	BEG E 1205.78 FT M OR L & 231.98 FT S FR NW COR OF SW 1/4 SEC 27, T 18, R 1E, S1/2 MER, S 100 FT, E 178.44 FT M OR L, N 100 FT, W 178.44 FT M OR L TO BEG 0.41 AC M OR L	BEHRENS, ERNEST E & MARY J	3141 S CONNOR ST	SALT LAKE CITY UT	84109	3133 S CONNOR ST
162732700500000	COM 513.48 FT S & 1362.8 FT W & 181.5 FT N FR NE COR OF SW 1/4 SEC 27, T 18, R 1E, S1/2 MER, S 85.3 FT E 129 FT N 65 FT W 125 FT TO BEG LESS STREET 0.18 AC	BEHRENS, ERNEST E. & MARY J.	3141 S CONNOR ST	SALT LAKE CITY UT	84109	3141 S CONNOR ST
162732700600000	COM 513.48 FT S & 1368.9 FT W & 108.21 FT N FR NE COR OF SW 1/4 SEC 27, T 18, R 1E, S1/2 MER, S 104.5 FT N 0.70 FT E 37.8 FT N 22 FT E 68 FT N 50.5 FT W 80.2 FT S 65 FT W 114 FT TO E LINE OF CONNOR STREET S 8.20 FT TO BEG 0.15 AC	BEHRENS, ERNEST E. & MARY J.	3141 S CONNOR ST	SALT LAKE CITY UT	84109	3141 S CONNOR ST
162732700700000	LOT 18 EL. MANOR SUB	MILNER, THELMA J	3086 S MARIE CIR	SALT LAKE CITY UT	84109	3086 S MARIE CIR
162732700800000	LOT 17 EL. MANOR SUB	HOFFELING, JERRIE, TC ET AL	3086 S MARIE CIR	SALT LAKE CITY UT	84109	3086 S MARIE CIR
162732701000000	LOT 16 EL. MANOR SUB 4238-0421	NIELSON, SCOTT K & WILLIAMS, JEDD J &	3102 S MARIE CIR	SALT LAKE CITY UT	84109	3102 S MARIE CIR
162732701100000	LOT 15 EL. MANOR SUB	ANDERSON, DONALD C &	3112 S MARIE CIR	SALT LAKE CITY UT	84109	3112 S MARIE CIR
162732701200000	LOT 14 EL. MANOR SUB EXCEPT E 1.5 FT THEREOF	NICHOLS, MARGIE S, ET AL	2172 E MARIE AVE	SALT LAKE CITY UT	84109	2172 E MARIE AVE
162732701300000	LOT 13 E & 1.5 FT OF LOT 14 EL. MANOR SUB 7515-454 7515-0489	BIRKINSHAW, RICHARD W &	2172 E MARIE AVE	SALT LAKE CITY UT	84109	2172 E MARIE AVE
162732701400000	LOT 12 EL. MANOR SUB 5048-425 5148-0918 5582-0878	KENDRICK, ALLEN N	2200 E MARIE AVE	SALT LAKE CITY UT	84109	2200 E MARIE AVE
162732701500000	LOT 11 EL. MANOR SUB 5698-1445	HARDY, M BRETT, ET AL	2212 E MARIE AVE	SALT LAKE CITY UT	84109	2212 E MARIE AVE
162732701600000	LOT 10 EL. MANOR SUB	MACKINTOSH, JAMES M. & JEAN K.	2220 E MARIE AVE	SALT LAKE CITY UT	84109	2220 E MARIE AVE
162732701700000	LOT 9 EL. MANOR SUB	ERICKSEN, ERIC R &	2226 E MARIE AVE	SALT LAKE CITY UT	84109	2226 E MARIE AVE
162732701800000	LOT 8 EL. MANOR SUB 4278-0189 8892-0912 7798-0838 8428-0189	GILSON, CANDACE B	2236 E MARIE AVE	SALT LAKE CITY UT	84109	2236 E MARIE AVE
162732701900000	LOT 7 EL. MANOR SUB 4183-4817	WARDELL, WELDON N & JULIA L	2246 E MARIE AVE	SALT LAKE CITY UT	84109	2246 E MARIE AVE
162732702000000	LOT 8 EL. MANOR SUB & COM S 9° E 24.03 FT FR NE COR SO LOT 6 S 9° E 32.63 FT N 22.48 FT N 27°40' W 10.90 FT TO BEG	NIEDERMEIER, ADOLF & ALICE	2254 E MARIE AVE	SALT LAKE CITY UT	84109	2254 E MARIE AVE
162732702100000	BEG AT NW COR LOT 5 EL. MANOR SUB S 9° E 24.03 FT S 27°40' E 10.90 FT S 22.48 FT S 9° E 32.63 FT E 118.86 FT N 23.00 FT M OR L N 49°57'20" W TO S LINE OF STREET 9M L Y 45.15 FT TO BEG. 5200-1107 5200-1106	SIMONS, DAN C	9016 S 1300 E	SANDY UT	84084	2266 E MARIE AVE
162732702200000	LOT 1, EL. MANOR SUB, EXCEPT THE E 9 FT THEREOF 4818-1417 5317-1129 5549-1868 5987-1087 6108-2347 7714-1413 8241-2814	DRECHSEL, LAMONT A	2286 E GREGGSON AVE	SALT LAKE CITY UT	84109	2266 E GREGGSON AVE
162732702300000	LOT 2, EL. MANOR SUB, EXCEPT THE E 9 FT OF THE N 11.10 FT 8988-5138	ALLEN, LOUIS S &	PO BOX 9757	SALT LAKE CITY UT	84109	3091 S MIRAMAR WY
162732702400000	LOT 3, EL. MANOR SUB 4757-1278 5585-1493 6075-2838 6586-2232 6894-0034	NEWELL, JOHN H &	3097 S MIRAMAR WY	SALT LAKE CITY UT	84109	3097 S MIRAMAR WY
162732702500000	LOT 4 EL. MANOR SUB EXCEPT COM 61.31 FT S FR NE COR SO LOT 4 N 42 FT W 4 FT S 42 FT E & FT TO BEG 0824-0994 7878-1755	STEINBERGH, WICKY R &	3105 S MIRAMAR WY	SALT LAKE CITY UT	84109	3105 S MIRAMAR WY
162732702700000	BEG 513.48 FT S & 1151.7 FT W OF NE COR OF SW 1/4 SEC 27, T 18, R 1E, S1/2 MER, W 98.8 FT, N 108 FT, E 37.8 FT, N 22 FT, E 58 FT, S 131 FT TO BEG. 0.27 AC 4478-1155 5087-0146	OLSON, SCOTT D & MLISA, JT	2163 E LAMBOURNE AVE	SALT LAKE CITY UT	84109	2163 E LAMBOURNE AVE
162732702900000	BEG 513.48 FT S & 814.1 FT W FR NE COR OF SW 1/4 OF SEC 27, T 18, R 1E, S1/2 MER, W 79.3 FT, N 181.5 FT, E 79.2 FT, S 181.5 FT TO BEG. 0.33 AC 4015-0141 8044-1701 8245-8377 8245-8328 8778-4381	HUTCHINS, GERALD C &	2221 E LAMBOURNE AVE	SALT LAKE CITY UT	84109	2221 E LAMBOURNE AVE
162732703000000	COM 513.48 FT S & 834.8 FT W FR GEN SEC 27, T 18, R 1E, S1/2 MER	STENECK, PHYLLIS J	2231 E LAMBOURNE AVE	SALT LAKE CITY UT	84109	2231 E LAMBOURNE AVE

Parcel	Legal Description	Owner Name	Owner Address	Owner City, State	Owner Zip	Property Address
16273270310000	W 79.2 FT N 181.5 FT E 79.2 FT S 181.5 FT TO BEG 0.33 AC COM 513.48 FT S & 782.1 FT W FR CN SEC 27 T 1 S R 1E SL MER W 52.8 FT N 181.5 FT E 52.8 FT S 181.5 FT TO BEG 0.22 AC	HEALEY, GLEN R	2209 E LAMBOURNE AVE	SALT LAKE CITY UT	84109	2209 E LAMBOURNE AVE
16273270320000	573-2370 6008-2483 BEG 513.48 FT S & 729.3 FT W FR CN SEC 27 T 1 S R 1E S L M, W 52.8 FT, N 181.5 FT, E 52.8 FT, S 181.5 FT TO BEG 0.22 AC 4488-287, 288, 299, 300, 4407-280, 281, 282, 283, 284	BROWNE, KERRIA	2245 E LAMBOURNE AVE	SALT LAKE CITY UT	84109	2245 E LAMBOURNE AVE
16273270330000	5234-1413 8454-1828 8454-1829 8456-1000 COM 331.98 FT S & 653.7 FT W FR CN SEC 27 T 1 S R 1E SL MER W 75.8 FT S 181.5 FT E 75.8 FT N 181.5 FT TO BEG 0.31 AC 5194-0105 5315-1230 5404-2884 5815-1709 5757-1873 6320-2409 888-2045 8311-1478	ANGELL REALTY LC	2360 E 1700 S	SALT LAKE CITY UT	84108	2247-49 E LAMBOURNE AVE
16273270360000	BEG 20.12 RDS S & 451.9 FT W FR THE NE COR OF THE SW 1/4 OF SEC 27 T 1 S R 1E S L M, W 80.2 FT, S 181.5 FT, E 80.2 FT, N 181.5 FT TO BEG. 3874-475, 3874-476 5605-2388 8010-0213 8445-1873 8858-0507 8484-7080	HANSEN, MICHELLE M	2255 E LAMBOURNE AVE	SALT LAKE CITY UT	84109	2255 E LAMBOURNE AVE
16273270370000	COM 20.12 RDS S & 381.0 FT W FR NE COR OF SW 1/4 SEC 27 T 1 S R 1E SL MER W 70 FT S 181.5 FT E 70 FT N 181.5 FT TO BEG 0.29 AC 6807-2882 6887-2885 7007-1759 7088-2901	JENKINS, DAN L &	2259 E LAMBOURNE AVE	SALT LAKE CITY UT	84109	2259 E LAMBOURNE AVE
16273270380000	COM 513.48 FT S & 308.9 FT W FR NE COR OF SW 1/4 SEC 27 T 1 S R 1E SL MER W 75 FT N 181.5 FT E 75 FT S 181.5 FT TO BEG 0.31 AC	BUTCHER, SHIRLEY M, TR	1407 E 8020 S	SANDY UT	84083	2263 E LAMBOURNE AVE
16273270390000	COM 513.48 FT S & 241.9 FT W FR NE COR OF SW 1/4 SEC 27 T 1 S R 1E SL MER W 65 FT N 181.5 FT E 65 FT S 181.5 FT TO BEG 0.27 AC	MORRIS, ROBERT B. & MAE L.	2271 E LAMBOURNE AVE	SALT LAKE CITY UT	84109	2271 E LAMBOURNE AVE
16273270400000	COM 331.98 FT S & 176.9 FT W FR NE COR OF SW 1/4 SEC 27 T 1 S R 1E SL MER W 65 FT S 181.5 FT E 65 FT N 181.5 FT TO BEG 0.27 AC 5363-0198 5400-1608 5401-0484 5529-0479 5557-2814 5805-1931 5866-0287 5943-1528 6211-2800 6607 6478-1888	MODERNOTT, LISA D, TR	2275 E LAMBOURNE AVE	SALT LAKE CITY UT	84109	2275 E LAMBOURNE AVE
16273270410000	COM 3 FT W FR NE COR LOT 1 EL MANOR SUB S 88-42-29 T 1 S 1-38 FT S 9-02 W 98.1 FT M OR L S 89-22-29 W 181.38 FT N 99.21 FT TO BEG 0.43 AC BEING IN NE 1/4 OF SW 1/4 SEC 27 T 1 S 1E 5301-1316, 5302, 1581 5485-1880 5883-0773 6043-2887 6343-2864 8343-2485	HATCH, RONALD C	3088 S 2300 E	SALT LAKE CITY UT	84109	3086 S 2300 E
16273270420000	BEG 43.08 FT S & 4.5 FT W FR NE COR OF SW 1/4 SEC 27 T 1 S R 1E SL MER S 84 FT W 187.58 FT N 0-30-30 E 64 FT E 187.58 FT TO BEG 0.25 AC 4673-0047 6817-223, 225 6817-0224 8484-8801	REED, JUSTIN	3092 S 2300 E	SALT LAKE CITY UT	84109	3092 S 2300 E
16273270430000	BEG ON EAST LINE OF EL MANOR SUB, 250.88 FT S & 172.12 FT W FR CN SEC 27 T 1 S, R 1E, S L M, W 4 FT, N 42 FT, E 4 FT, N 0-30-30 E 101.48 FT, E 172.12 FT, M OR L S 143.38 FT, W 172.12 FT, M OR L TO BEG. 0.57 AC M OR L 2898-414, 5184-1247, 5182-163 5192-0188 5445-2888 6311-2124	JENNINGS-WHITE, CLIVE &	3096 S 2300 E	SALT LAKE CITY UT	84109	3096 S 2300 E
16273270440000	COM 250.08 FT S & 4.5 FT W FR NE COR OF SW 1/4 SEC 27 T 1 S R 1E SL MER S 81 FT W 187.82 FT N 23.09 FT M OR L SELY 2 FT N 0-30-30 E 57.58 FT E 185.82 FT M OR L TO BEG 0.35 AC 5384-1111 5386-1110 6030-2811 7346-1958	TANNER, EDWIN B &	3100 S 2300 E	SALT LAKE CITY UT	84109	3100 S 2300 E
16273270450000	COM 20.12 RDS S FR CN SEC 27 T 1 S R 1E SL MER S 80 FT W 128.9 FT N 4 FT W 60 FT N 88 FT M OR L E 178.8 FT M OR L TO BEG 0.24 AC 5807-2879 6850-0288 8881-4718	GROB, DENNIS E &	3126 S 2300 E	SALT LAKE CITY UT	84109	3126 S 2300 E
16273270460000	COM 381.88 FT S FR NE COR OF SW 1/4 SEC 27 T 1 S R 1E SL MER S 61 FT W 178.9 FT N 65 FT E 50 FT S 4 FT E 128.9 FT TO BEG 0.24 AC 4333-0882 7203-2805 7411-2203 7578-2882 8733-8087 8882-2145 2188	CHAKRAVARTHY, SRINIVAS B &	3130 S 2300 E	SALT LAKE CITY UT	84109	3130 S 2300 E
16273270470000	COM 452.88 FT S FR NE COR OF SW 1/4 SEC 27 T 1 S R 1E SL MER S 80.5 FT W 178.9 FT N 60.5 FT E 178.8 FT TO BEG 0.25 AC 0000-0000	EASTER, CHARLOTTE T &	2288 E LAMBOURNE AVE	SALT LAKE CITY UT	84109	2288 E LAMBOURNE AVE
16273270500000	BEG S 513.48 FT & W 1151.7 FT & W 211.2 FT & N 108.2 FT FR NE COR OF SW 1/4 SEC 27 T 1 S, R 1E, S L M, N 2 FT, E 115.4	BEHRENS, ERNEST E	3141 S CONNOR ST	SALT LAKE CITY UT	84109	3141 S CONNOR ST

Parcel	Legal Description	Owner Name	Owner Address	Owner City, State	Owner Zip	Property Address
16273270510000	FT. 9.2 FT. W. 115.4 FT. TO BEG. 1.588 STREET. 0.005 AC M OR L BEG. S 513.4 FT. & W 1241.5 FT. FR. CEN. SEC. 27. T. 1S. R. 1E. SLM, W. 104.5 FT. N. 106.21 FT. E. 104.5 FT. S. 106.21 FT. TO BEG. 0.25 AC M OR L. 4.520-0438 7003-2709 8136-04-06	BEHRENS, MANFRED	3159 S CONNOR ST	SALT LAKE CITY UT	84109	3159 S CONNOR ST
16273270520000	BEG. S31.98 FT. S. & S18.1 FT. W/FR. THE NE COR. OF THE SW 1/4 OF SEC. 27. T. 1S. R. 1E. SLM, W. 133.9 FT. S. 181.5 FT. E. 138.9 FT. N. 181.5 FT. TO BEG. 0.57 AC M OR L. 8607-2423 8657-5597 5598 5998 6886-2020	AUSTIN, MICHAEL W &	2251 E LAMBOURNE AVE	SALT LAKE CITY UT	84109	2251 E LAMBOURNE AVE
16273270530000	LOT 3. DELARA PLACE SUBDIVISION. 8072-2115	RIVAS, DEVANIRA J RIVAS, DEYANIRA J	PO BOX 17885 2776 E WILSHIRE DR	SALT LAKE CITY UT	84117	2193 E LAMBOURNE AVE 2193 E LAMBOURNE AVE
16273270550000	LOT 2. DELARA PLACE SUBDIVISION. 8072-2115	HOSSEINI, SAIED	PO BOX 17885	SALT LAKE CITY UT	84117	2197 E LAMBOURNE AVE
16273280010000	BEG. E 53.5 FT. S. 0°23' W. 24.75 FT. & S 89°53'07" E. 24.75 FT. & 0°30'07" W. 530.63 FT. & W. 1401.03 FT. FR. CEN. SEC. 27. T. 1S. R. 1E. S. L. M. S. 8°23' W. 179.5 FT. E. 89 FT. N. 0°23' E. 179.5 FT. W. 86 FT. TO BEG. 0.27 AC M OR L. 4660-0588 5586-299 5586-0301 5708-1037 6253-0468	BISHOP, KURT A	2154 E LAMBOURNE AVE	SALT LAKE CITY UT	84109	2154 E LAMBOURNE AVE
16273280030000	BEG. S22.98 FT. S. & 1208.7 FT. W/FR. CEN. SEC. 27. T. 1S. R. 1E. S. L. M. W. 50.8 FT. S. 181.5 FT. E. 105.9 FT. N. 51.5 FT. W. 45. FT. N. 130 FT. TO BEG. 0.28 AC. 4665-0204 5525-1751 8312-0833 0067-1539 8312-0837 8344-0009	BISHOP, CHARLES	2160 E LAMBOURNE AVE	SALT LAKE CITY UT	84109	2160 E LAMBOURNE AVE
16273280040000	COM. S22.98 FT. S. & 1151.7 FT. W/FR. CEN. SEC. 27. T. 1S. R. 1E. S. L. M. W. 55 FT. S. 130 FT. E. 55 FT. N. 130 FT. TO BEG. 0.18 AC. 6208-2041	HARWARD, SHEILA E. B. TR	3485 E SUMMER HILL DR	COTTONWOOD HTS UT	84121	2188 E LAMBOURNE AVE
16273280070000	COM. S22.98 FT. S. & 855.5 FT. W/FR. CEN. SEC. 27. T. 1S. R. 1E. S. L. M. W. 45 FT. S. 181.5 FT. E. 65 FT. N. 181.5 FT. TO BEG. 0.35 AC. 6419-0913 6688-2610 6698-2616 6510-7072	DORRUS, DERL R & SHELLIE;	2202 E LAMBOURNE AVE	SALT LAKE CITY UT	84109	2196 E LAMBOURNE AVE
16273280080000	BEG. S22.98 FT. S. & 790.5 FT. W/FR. CEN. SEC. 27. T. 1S. R. 1E. S. L. M. W. 65 FT. S. 181.5 FT. E. 65 FT. N. 181.5 FT. TO BEG. 0.27 AC. 5212-1472	DORRUS, ROBERT E & LUANA M.;	2202 E LAMBOURNE AVE	SALT LAKE CITY UT	84109	2202 E LAMBOURNE AVE
16273280090000	COM. S22.98 FT. S. & 729.3 FT. W/FR. CEN. SEC. 27. T. 1S. R. 1E. S. L. M. W. 61.2 FT. S. 181.5 FT. E. 61.2 FT. N. 181.5 FT. TO BEG. 0.25 AC. 5566-2223 8343-1487 6394-1381 THRU 1388	CATTAN, KATHLEEN H & JOSHUA;	2240 E LAMBOURNE AVE	SALT LAKE CITY UT	84109	2240 E LAMBOURNE AVE
16273280100000	COM. AT 562.88 FT. S. 658.1 FT. W/FR. CEN. OF SEC. 27. T. 1S. R. 1E. S. L. M. W. 71.2 FT. S. 181.5 FT. E. 71.2 FT. N. 181.5 FT. TO BEG. 0.29 AC. 4198-205 4198-0206 5039-0502	SHAPHREN, PAUL H	2244 E LAMBOURNE AVE	SALT LAKE CITY UT	84109	2244 E LAMBOURNE AVE
16273280110000	COM. S22.98 FT. S. & 548.1 FT. W/FR. CEN. SEC. 27. T. 1S. R. 1E. S. L. M. W. 70 FT. S. 181.5 FT. E. 70 FT. N. 181.5 FT. TO BEG. 0.29 AC. 3910-0441 5456-2884 5856-2888 6351-594	SHAPHREN, PAUL H	2244 E LAMBOURNE AVE	SALT LAKE CITY UT	84109	2244 E LAMBOURNE AVE
16273280120000	COM. S22.98 FT. S. & 518.1 FT. W/FR. CEN. OF SW 1/4 SEC. 27. T. 1S. R. 1E. S. L. M. W. 70 FT. S. 181.5 FT. E. 70 FT. N. 181.5 FT. TO BEG. 0.29 AC. 4198-205 4198-0206 5039-0502	GOSSE, ALEXANDER J &	2250 E LAMBOURNE AVE	SALT LAKE CITY UT	84109	2250 E LAMBOURNE AVE
16273280130000	COM. S22.98 FT. S. & 412.5 FT. W/FR. CEN. OF SW 1/4 OF SEC. 27. T. 1S. R. 1E. S. L. M. W. 105.8 FT. S. 181.5 FT. E. 105.8 FT. N. 181.5 FT. TO BEG. 0.44 AC. 7200-4311	RAMSEY, BARRY A &	2256 E LAMBOURNE AVE	SALT LAKE CITY UT	84109	2256 E LAMBOURNE AVE
16273280140000	BEG. S22.98 FT. S. & 396.9 FT. W/FR. CEN. OF SW 1/4 SEC. 27. T. 1S. R. 1E. S. L. M. W. 45.8 FT. S. 181.5 FT. E. 105.8 FT. N. 181.5 FT. TO BEG. 0.31 AC. 4476-1227 4894-0858	SALT, ERNEST H JR. ET AL	2258 E LAMBOURNE AVE	SALT LAKE CITY UT	84109	2258 E LAMBOURNE AVE
16273280150000	BEG. S22.98 FT. S. & 390.9 FT. W/FR. CEN. OF SW 1/4 SEC. 27. T. 1S. R. 1E. S. L. M. W. 45.8 FT. S. 181.5 FT. E. 105.8 FT. N. 181.5 FT. TO BEG. 0.13 AC. 4476-1227 4894-0858	INSCH, GARY S & JACQUELYN J	66 STARLING EST	MORGANTOWN, WV	26508	2260 E LAMBOURNE AVE
16273280160000	BEG. S22.98 FT. S. & 157.80 FT. W/FR. CEN. OF THE NE COR. OF THE SW 1/4 OF SEC. 27. T. 1S. R. 1E. S. L. M. W. 74.65 FT. N. 118.8 FT. M. OR L. E. 74.65 FT. S. 118.8 FT. M. OR L. TO BEG. 3854-0448 5988-0773 7320-0720	DOBBS, WILLIAM T	2262 E LAMBOURNE AVE	SALT LAKE CITY UT	84109	2262 E LAMBOURNE AVE
16273280170000	BEG. S22.98 FT. S. & 157.80 FT. W/FR. CEN. OF THE NE COR. OF THE SW 1/4 OF SEC. 27. T. 1S. R. 1E. S. L. M. W. 74.65 FT. N. 118.8 FT. M. OR L. E. 74.65 FT. S. 118.8 FT. M. OR L. TO BEG. 3854-0448 5988-0773 7320-0720	TAYLOR, SHARON	2278 E LAMBOURNE AVE	SALT LAKE CITY UT	84109	2278 E LAMBOURNE AVE
16273280190000	COM. S22.98 FT. S. FR. NE COR. OF SW 1/4 SEC. 27. T. 1S. R. 1E. S. L. M. W. 157.8 FT. N. 80.5 FT. E. 157.8 FT. TO BEG. 0.21 AC.	SILLITO, SHELL D	3170 S 2300 E	SALT LAKE CITY UT	84109	3170 S 2300 E

Parcel	Legal Description	Owner Name	Owner Address	Owner City, State	Owner Zip	Property Address
16273280200000	588-035 834.148 8422.1154. 1158 6422.1158 743.2411 BEG 823.48 FT S FR NE COR OF SW 1/4 SEC 27. 1 S. R. 1E. S. L. M. S. 90 S. FT. W. 157.8 FT. N. 90.5 FT. E. 157.8 FT. TO BEG 0.22 AC. M. OR. L. 450-292.83 5200-0758 4427.0155	HEATH, MICHAEL E &	3174 S 2300 E	SALT LAKE CITY UT	84109	3174 S 2300 E
16273280210000	COM 693.98 FT S FR. CEN SEC 27. 1 S. R. 1E. SL. MER S. 60.5 FT W. 232.05 FT N. 60.5 FT E. 232.05 FT TO BEG 0.32 AC 720-600 720-907 724-1998	KILPACK, ANGEL S, ET AL	2465 E QUAIL RUN DR	SANDY UT	84093	3176 S 2300 E
16273280220000	COM 744.48 FT S FR. CEN SEC 27. 1 S. R. 1E. SL. MER S. 87.32 FT W. 220 FT N. 87.32 FT E. 220 FT TO BEG 0.44 AC 720-600 720-907 724-1998	KILPACK, ANGEL S, ET AL	2465 E QUAIL RUN DR	SANDY UT	84093	3180 S 2300 E
16273280230000	COM 744.48 FT S & 1272 FT W OF NE COR SW 1/4 SEC 27. 1 S. R. 1E. S. L. M. S. 108.32 FT M. OR. L. W. 58.45 FT. N. 108.32 FT M. OR. L. E. 58.45 FT TO BEG LESS STREET 0.22 AC 4401-0474 7728-182 7728-0194 8643-0458	HARBERTSON, SUMMER	2151 E 3205 S	SALT LAKE CITY UT	84109	2151 E 3205 S
16273280240000	COM 744.48 FT S & 1213.56 FT W FR. CEN SEC 27. 1 S. R. 1E. SL. MER W. 58.45 FT S. 101.57 FT E. 58.45 FT N. 101.57 FT TO BEG 0.22 AC 6154-1798	STAM, RONALD D	2158 E 3205 S	SALT LAKE CITY UT	84109	2158 E 3205 S
16273280250000	COM 744.48 FT S & 1155.1 FT W FR. CEN SEC 27. 1 S. R. 1E. SL. MER W. 48.45 FT S. 161.57 FT E. 58.45 FT N. 101.57 FT TO BEG 0.22 AC 5115-0235 5070-0617 6206-1584 6403-2077 6455-0353 8625-1420 7122-1788	ANTELL, NATALIE	2167 E 3205 S	SALT LAKE CITY UT	84109	2167 E 3205 S
16273280260000	BEG 744.48 FT S & 1086.07 FT W FR. CEN SEC 27. 1 S. R. 1E. S. L. M. W. 58.44 FT. S. 101.57 FT. E. 58.44 FT. N. 101.57 FT TO BEG 0.22 AC 4238-0320 5416-1275 5800-0786	BECK, MARY C, TR	2169 E 3205 S	SALT LAKE CITY UT	84109	2169 E 3205 S
16273280270000	BEG 744.48 FT S & 1038.22 FT W FR. CEN SEC 27. 1 S. R. 1E. S. L. M. S. 186.32 FT. W. 58.45 FT. N. 186.32 FT. E. 58.45 FT TO BEG LESS STREET 0.22 AC. M. OR. L. 4008-224. 4590-828. 4894-889 5270-1004 9307-2381 9088-735	GORDON, STEVEN D &	16630 AKRON	PACIFIC PALISADES CA	90272	2177.79 E 3205 S
16273280280000	COM 744.48 FT S & 879.78 FT W FR. CEN SEC 27. 1 S. R. 1E. SL. MER W. 58.44 FT S. 161.57 FT E. 58.44 FT N. 101.57 FT TO BEG 0.22 AC 3975-482 5165-1048 6020-1824 6026-1825	SCOTT, ROBERT R. & LILLIAN H.	88 W CASCADE AVE	ALPINE UT	84004	2189 E 3205 S
16273280290000	BEG 744.48 FT S & 821.33 FT W OF CEN OF SEC 27. 1 S. R. 1E. S. L. M. S. 101.57 FT. W. 58.45 FT. N. 101.57 FT. E. 58.45 FT TO BEG 0.22 AC. 3975-482 5165-1048 6020-1824 6026-1825	GAURJA, DONNA H	2195 E 3205 S	SALT LAKE CITY UT	84109	2195 E 3205 S
16273280300000	COM 744.48 FT S & 862.89 FT W OF THE CEN OF SEC 27. 1 S. R. 1E. S. L. M. S. 101.57 FT. W. 58.44 FT. N. 101.57 FT. E. 58.44 FT TO BEG 0.22 AC 3584-0068 8066-2328	BUHLER, MILAN L &	2203 E 3205 S	SALT LAKE CITY UT	84109	2203 E 3205 S
16273280310000	BEG 744.48 FT S & 804.44 FT W FR. CEN OF SEC 27. 1 S. R. 1E. SL. MER S. 101.57 FT W. 58.45 FT N. 101.57 FT E. 58.45 FT TO BEG 0.22 AC 4744-0375	RIX, JOHN & ALDEN E &	2747 E 2850 S	SALT LAKE CITY UT	84109	2207 E 3205 S
16273280320000	COM 744.48 FT S & 746 FT W FR. CEN OF SEC 27. 1 S. R. 1E. S. L. M. S. 101.57 FT W. 58.44 FT N. 101.57 FT E. 58.44 FT TO BEG 0.22 AC 4518-0344 8716-0548	JUDD, GEORGE G &	7046 S 2955 E	COTTONWOOD HTS UT	84121	2215 E 3205 S
16273280330000	COM 744.48 FT S & 697.56 FT W FR. CEN OF SEC 27. 1 S. R. 1E. SL. MER S. 101.57 FT W. 58.44 FT N. 101.57 FT E. 58.44 FT TO BEG 0.22 AC 6048-0216 7024-2185 8755-3378	MARABELLO, DAVID &	2219 E 3205 S	SALT LAKE CITY UT	84109	2219 E 3205 S
16273280340000	COM 744.48 FT S & 629.11 FT W FR. CEN OF SEC 27. 1 S. R. 1E. SL. MER S. 101.57 FT W. 58.45 FT N. 101.57 FT E. 58.45 FT TO BEG 0.22 AC 5653-1798	SPANDRE, JOAN F	2225 E 3205 S	SALT LAKE CITY UT	84109	2225 E 3205 S
16273280350000	COM 744.48 FT S & 570.87 FT W FR. CEN OF SEC 27. 1 S. R. 1E. SL. MER S. 101.57 FT W. 58.44 FT N. 101.57 FT E. 58.44 FT TO BEG 0.22 AC 5535-1923 5607-0461 8187-2406	STEWART PROPERTIES, LLC	2845 E VENUS CIR	HOLLADAY UT	84124	2231 E 3205 S
16273280360000	COM 744.48 FT S & 500.87 FT W FR. CEN OF SEC 27. 1 S. R. 1E. SL. MER S. 101.57 FT W. 70 FT N. 101.57 FT E. 70 FT TO BEG 0.28 AC	STREULICH, TIMOTHY J & LAURIE	2241 E 3205 S	SALT LAKE CITY UT	84109	2241 E 3205 S
16273280370000	COM 744.48 FT S & 500.87 FT W FR. CEN SEC 27. 1 S. R. 1E. SL. MER S. 101.57 FT E. 78 FT N. 84.25 FT W. 9 FT N. 73.32 FT W. 87 FT TO BEG 0.27 AC 5842-2973 8700-1026 1038 1043	MOORE, MARGY	2251 E 3205 S	SALT LAKE CITY UT	84109	2251 E 3205 S
16273280380000	BEG 744.48 FT S & 336.89 FT W FR. CEN SEC 27. 1 S. R. 1E. SL. MER	THOLEN, JENNIFER G & TROY E.	2257 E 3205 S	SALT LAKE CITY UT	84109	2257 E 3205 S

Parcel	Legal Description	Owner Name	Owner Address	Owner City, State	Owner Zip	Property Address
16273280390000	S 161.57 FT W/87.78 FT N 88.25 FT W/9 FT N 73.32 FT E 96.78 FT TO BEG. 0.93 AC. 4645-1306 8601-2710 8366-4627	KAHLEY, DOUGLAS J &	800 TOPSATTI DR	VALLEJO CA	94591	2261 E 3205 S
16273280400000	COM 744.48 FT S & 220 FT W FR CN SEC 27 T 1S R 1E SIL MER W 118.99 FT S 161.57 FT E 116.89 FT N 161.57 FT TO BEG 0.45 AC 5016-2044 5628-2198 6206-4899	PATONAL LINDA K &	3810 S 5450 W	WEST VALLEY UT	84120	2277-79 E 3205 S
16273280410000	8329-6558 8408-7591 8409-7594 BEG 831.8 FT S FR CN SEC 27 T 1S R 1E SIL MER S 74.25 FT W 110 FT N 74.25 FT E 110 FT TO BEG 0.19 AC M OR L 4652-4396 5611-2560 5511-0251 6087-2048 6235-2138 6257-2978 6331-1559 8102-6561 0577 6273-9707 8616-5884	ANDERSEN, GREGORY K &	3267 E 3300 S	SALT LAKE CITY UT	84109	3196 S 2300 E
16273280420000	BEG 675 FT S & 232.25 FT W FR CN SEC 27 T 1S R 1E SIL MER W 74.65 FT N 118.8 FT M OR L TO LAMBOURNE AVE E 74.65 FT S 119.6 FT M OR L TO BEG ALSO BEG 675 FT S & 232.05 FT W FR CN SEC 27 T 1S R 1E SIL MER W 60.5 FT S 89-5955 W 74.65 FT N 0-3030 W 60.5 FT S 89-5955 E 74.65 FT TO BEG 0.31 AC M OR L 4469-1087	WILLIAMS, LORRAINE D	2270 E LAMBOURNE AVE	SALT LAKE CITY UT	84109	2270 E LAMBOURNE AVE
16273280450000	BEG S 00-1157 E 563.22 FT & W 1071.58 FT FR CN SEC 27 T 1S R 1E SIL MER S 00-4010 W 90.50 FT S 89-5947 W 90.80 FT N 98.50 FT N 89-5947 E 82.05 FT TO BEG 0.184 ACRES. 6820-775	RADDON, RICK R &	2184 E LAMBOURNE AVE	SALT LAKE CITY UT	84109	2189 E LAMBOURNE AVE
16273280460000	BEG S 0-1157 E 563.22 FT & W 1061.58 FT FR CN SEC 27 T 1S R 1E SIL MER S 0-4010 W 161.5 FT S 89-5947 W 99.83 FT N 83 FT N 89-5947 E 80.9 FT N 0-4010 E 98.5 FT N 89-5947 E 20 FT TO BEG 0.237 AC M OR L 7303-1914	RADDON, RICK R &	2184 E LAMBOURNE AVE	SALT LAKE CITY UT	84109	2184 E LAMBOURNE AVE
16273280470000	BEG S 0-1157 E 563.22 FT & W 1051.58 FT FR CN SEC 27 T 1S R 1E SIL MER S 0-4010 W 181.5 FT E 111.278 FT N 181.5 FT W 108.167 FT TO BEG LESS & EXCEPT BEG S 0-1157 E 563.22 FT & W 1051.58 FT & S 0-4010 W 125.05 FT FR CN SEC 27 T 1S R 1E SIL MER S 40-4757 E 97.90 FT S 89-5927 E 86.58 FT S 0-4222 W 47.451 FT N 89-4125 W 105.944 FT N 0-4010 E 53.307 FT TO BEG 0.34 AC M OR L 5676-0679 5678-0775 6777 6721-2574 8388-1040	SNOW, GARY B &	2210 E LAMBOURNE AVE	SALT LAKE CITY UT	84109	2210 E LAMBOURNE AVE
16273280480000	BEG S 0-1157 E 563.22 FT & W 1061.58 FT S 0-4010 W 125.05 FT FR CN SEC 27 T 1S R 1E SIL MER S 48-4757 E 97.90 FT S 89-5927 E 86.58 FT S 0-4222 W 47.451 FT N 89-4125 W 105.944 FT N 0-4010 E 53.307 FT TO BEG 0.12 AC M OR L 5676-0679 5678-0775 6777 6721-2574 8396-1040	RADDON, RICK &	2184 E LAMBOURNE AVE	SALT LAKE CITY UT	84109	2184 E LAMBOURNE AVE
16273290010000	BEG 865.55 FT S & 1256.12 FT W FR CN SEC 27 T 1S R 1E SIL MER W 86.39 FT S 0-1157 E 107.904 FT E 86.39 FT N 0-1157 W 107.904 FT TO BEG 0.39 AC 4740-1486 8320-4013 8370-1320 8569-402 8591-4485	KNIGHT, SPENCER S &	2150 E 3205 S	SALT LAKE CITY UT	84109	2150 E 3205 S
16273290030000	BEG 865.55 FT S & 1050.72 FT W FR CN SEC 27 T 1S R 1E SIL MER W 145.4 FT S 83.358 FT E 145.4 FT W 83.358 FT TO BEG 0.27 AC 4776-0829 6041-1855 7239-2414	DEWSNUP, RALPH L &	2164 E 3205 S	SALT LAKE CITY UT	84109	2164-2168 E 3205 S
16273290040000	COM 1038.8 FT S & 1060.72 FT W FR CN SEC 27 T 1S R 1E SIL MER W 7.97 FT S 84.55 FT E 7.97 FT N 84.55 FT TO BEG 0.02 AC	MOTT, THERAL J	3245 S 2125 E	SALT LAKE CITY UT	84109	2127 E 3300 S
16273290050000	BEG 830.8 FT S & 985.09 FT W OF NE COR OF SW 1/4 OF SEC 27 T 1S R 1E SIL MER S 235.85 FT W OR L W 65.83 FT M OR L N 235.85 FT M OR L E 85.83 FT M OR L TO BEG LESS STREET 0.31 AC 4243-0380	PETERSON, ROBERT L &	2190 E 3205 S	SALT LAKE CITY UT	84109	2190 E 3205 S
16273290060000	BEG 830.8 FT S & 985.09 FT W OF NE COR OF SW 1/4 SEC 27 T 1S R 1E SIL MER S 235.85 FT M OR L E 85.83 FT M OR L TO BEG LESS STREET 0.31 AC 4439-1546 1547 4041-0469 8856-6862 8865-0779	SORENSEN, STEVEN J &	2194 E 3205 S	SALT LAKE CITY UT	84109	2192-94 E 3205 S

Parcel	Legal Description	Owner Name	Owner Address	Owner City, State	Owner Zip	Property Address
1627329070000	COM 855.55 FT S & 633.93 FT W FR COR SEC 27 T 1S R 1E SL MER W 65.64 FT S 211.2 FT E 65.64 FT N 211.2 FT TO BEG 0.32 AC	POWELL, JEFFREY G & BARBARA T.	2200 E 3205 S	SALT LAKE CITY UT	84109	2200 E 3205 S
1627329080000	BEG 955.55 FT S & 782.28 FT W FR COR SEC 27 T 1S R 1E SL MER W 61.45 FT S 211.2 FT E 61.45 FT N 211.2 FT TO BEG 0.32 AC	HOOD, DALE & KATHLEEN A. JT	2210 E 3205 S	SALT LAKE CITY UT	84109	2210 E 3205 S
1627329090000	COM 855.55 FT S & 730.78 FT W FR COR SEC 27 T 1S R 1E SL MER W 61.5 FT S 211.2 FT E 133.5 FT N 60 FT W 12 FT N 151.2 FT TO BEG 0.4 AC 8373-1334	COCKAYNE, SUSAN	822 E 200 S	SANTAQUIN UT	84655	2214 E 3205 S
16273290100000	COM 820.80 FT S & 888.25 FT W FR NE COR OF SW 1/4 OF SEC 27, T 1S, R 1E, S L M, W 61.53 FT, S 175.85 FT, E 27 FT, N 175.95 FT, W 10.47 FT TO BEG, LESS STREET 0.20 AC 428-0214 8913-0861	OLSON, CHRISTOPHER S &	2220 E 3205 S	SALT LAKE CITY UT	84109	2220 E 3205 S
16273290130000	BEG 954.4 FT S 0°08' E & 388 FT W FR NE COR OF SW 1/4 SEC 27, T 1S, R 1E, S L M, W 116.87 FT, S 211.2 FT, N OR L, E 118.97 FT, N 211.2 FT, W OR L TO BEG 0.57 AC M OR L	WHITE, GARY W	2256 E 3205 S	SALT LAKE CITY UT	84109	2256 E 3205 S
16273290180000	COM 1622.18 FT N & 1111.0 FT W FR THE SE COR OF THE SW 1/4 OF SEC 27, T 1S, R 1E, S L M, W 97.0 FT, N 0°12' W W 81.0 FT, E 87.0 FT, S 0°12' W & 81.0 FT TO BEG, 3656-0012 8838-4189	TOMINGA, HAROLD J, TR ET AL	2948 S PRESTON ST	SALT LAKE CITY UT	84106	2280-82 E 3205 S
16273290170000	BEG 1622.18 FT N & 230.6 FT W FR S 1/4 COR SEC 27, T 1S, R 1E S L M, W 81.4 FT, N 0°12' W W 81 FT, E 82.4 FT, S 0°13' W 81 FT TO BEG, 0.15 AC M OR L 4759-0871	JORGENSEN, JAMES E &	2128 E LONSDALE DR	COTTONWOOD HTS UT	84121	2294 E 3205 S
16273290180000	BEG 1556.88 FT N FR S 1/4 COR SEC 27, T 1S, R 1E, S L M, N 85.2 FT, M OR L, W 208 FT, S 85.2 FT, M OR L, E 208 FT TO BEG, LESS SL CO, 0.3 AC, M OR L 4817-0984 5545-1050	AUSTIN, ASTA W	2897 S GLENMARE ST	SALT LAKE CITY UT	84106	3222 S 2300 E
16273290190000	BEG 1481.28 FT N FR S 1/4 COR SEC 27, T 1S, R 1E, S L M, N 85.2 FT, M OR L, W 208 FT, S 85.2 FT, M OR L, E 208 FT TO BEG, LESS SL CO, 0.3 AC, M OR L 4817-0984 5545-1057	AUSTIN, ASTA W	2897 S GLENMARE ST	SALT LAKE CITY UT	84106	3228 S 2300 E
16273290220000	COM 1313.78 FT N OF SE COR OF SW 1/4 OF SEC 27, T 1S, R 1E, S L M, W 160.44 FT, N 80 FT, E 180.44 FT, S 80 FT TO BEG, 0.28 AC, 4133-348 4134-0414	LONG, STEVEN C	PO BOX 9508	SALT LAKE CITY UT	84109	3240 S 2300 E
16273290240000	COM 17.4 CHS N & 1334.387 FT W & 33 FT N FR S 1/4 COR SEC 27, T 1S, R 1E, SL MER W 34.1 FT, N 172.82 FT, E 4.1 FT, NELY ALG CURVE TO RIGHT 30.41 FT, N 45°4' E 105.48 FT, ELY ALG CURVE TO RIGHT 34 FT, S 89°38' E 428 FT, M OR L, SLY 28 FT, N 89°38' W 418 FT, M OR L, SMLY ALG CURVE TO LEFT 11.80 FT, S 45°4' W 100.49 FT, SLY ALG CURVE TO LEFT 11.78 FT, S 172.82 FT TO BEG, 0.51 AC.	MOTT, THERAL J	3245 S 2125 E	SALT LAKE CITY UT	84109	2127 E 3300 S
16273290250000	COM 17.4 CHS N & 1334.387 FT W & 205.82 FT N FR S 1/4 COR SEC 27, T 1S, R 1E, SL MER, S 89°38' E 181 FT, N 0°22' E 88.5 FT, N 89°38' W 95.32 FT, SMLY ALG CURVE TO LEFT 11.80 FT, S 45°4' W 100.49 FT, SLY 11.78 FT TO BEG, 0.28 AC.	MOTT, THERAL J	3245 S 2125 E	SALT LAKE CITY UT	84109	2162 E MOTT DR
16273290270000	BEG N 0°1157' W 1145.01 FT & N 89°59'15" W 13.6 FT & N 0°1157' W 235.38 FT FR S 1/4 COR OF SEC 27, T 1S, R 1E, S L M, N 0°1157' W 90.2 FT, M OR L TO FENCE LINE, N 89°59'15" W 133.28 FT, M OR L, S 0°1157' E 42.01 FT, M OR L, S 89°59'15" E 68.47 FT, M OR L, S 0°1157' E 48.19 FT, S 89°59'15" E 68.93 FT TO BEG, 0.20 AC M OR L, S 0°13'28" 391, S 0°15'45" 5017-0002 7783-488 THRU 493	ROSE, CHERYL Z M L TR	1733 E HOLLYWOOD AVE	SALT LAKE CITY UT	84108	2205 E 3300 S
16273290280000	BEG 17.4 CHS N & 1334.387 FT W FR S 1/4 COR SEC 27, T 1S, R 1E, S L M, N 205.82 FT, E 88.53 FT, S 205.82 FT, W 38.653 FT TO BEG, LESS STREET 0.40 AC 4471-139, 140, 141 8048-2059 8373-2931 8058-0859 8061-9394	J M J PARTNERSHIP LLC	1871 E HARRISON AVE	SALT LAKE CITY UT	84108	2159 E 3300 S
16273290300000	COM 17.40 CHS N & 1235.73 FT W FR SE COR OF SW 1/4 SEC 27, T 1S, R 1E, S L M, N 205.82 FT, E 105.75 FT, S 205.82 FT, W 105.75 FT TO BEG, LESS STREET, 0.60 AC, 4128-463 4128-0465 9115-1172	IMPERIAL DEVELOPMENT	2169 E 3300 S	SALT LAKE CITY UT	84108	2169 E 3300 S

Parcel	Legal Description	Owner Name	Owner Address	Owner City, State	Owner Zip	Property Address
16273290310000	6275-1151 COM 17.40 CHS N & 1077.1 FT WFR S 1/4 COR SEC 27 T 1S R 1E S L MER W 52.87 FT N 205.82 FT E 52.87 FT S 205.82 FT TO BEG 0.24 AC 5458-2776 5861-2022 6943-0099 6944-1039 8697-2051	DALTON, JAMES Z &	PO BOX 57374	MURRAY UT	84157	2185 E 3300 S
16273290320000	BEG N 071236' W 1145.51 FT & N 89°59'15" W 1030.72 FT & N 0°00'45" E 33 FT FR SE COR OF SW 1/4 SEC 27, T 1S, R 1E, S L M, N 89°59'15" W 48 036 FT, N 0°00'45" E 172.82 FT, S 89°59'15" E 48 036 FT, S 0°00'45" W 172.82 FT TO BEG 0.18 AC M OR L 4481-0882 5371-0248 5579-0249 6107-2402	ALBERICO, TED, TR	6040 S FONTAINE BLEUDR	MURRAY UT	84121	2171 E 3300 S
16273290330000	BEG 17.4 CHS N & 964.48 FT WFR S 1/4 COR SEC 27 T 1S R 1E S L MER W 98 FT N OR L TO PACK TRACT N 205.82 FT E 80 FT S 205.82 FT TO BEG, LESS STREET 0.20 AC M OR L 4980-0891 5536-2452	GRANT, JAMES I & JULIE ANN	2189 E 3300 S	SALT LAKE CITY UT	84109	2189 E 3300 S
16273290360000	COM N 071157' W 1145.01 FT & N 89°59'15" W 713.8 FT FR S 1/4 COR SEC 27 T 1S R 1E S L MER N 071157' W 255.38 FT N 89°59'15" W 60.83 FT S 0°11'57" E 255.38 FT S 89°59'15" E 66.83 FT TO BEG, LESS STREET 0.34 AC 5536-2452	ROSE, CHERYL Z M L, TR	1732 E HOLLOWOOD AVE	SALT LAKE CITY UT	84108	2205 E 3300 S
16273290370000	BEG N 071107' W 1145.01 FT & N 89°59'15" W 713.8 FT FR S 1/4 COR OF SEC 27, T 1S, R 1E, S L M, E 87 FT M OR L N 345.58 FT M OR L TO FENCE LINE; W 87 FT S 345.58 FT M OR L TO BEG, LESS STREET 0.48 AC M OR L 5010-379, 381, 5015-85 5017-2602 7793-448 THRU 493	ROSE, CHERYL Z M L, TR	1732 E HOLLOWOOD AVE	SALT LAKE CITY UT	84108	2215 E 3300 S
16273290400000	COM N 071107' W 1145.01 FT & N 89°59'15" W 713.8 FT FR S 1/4 COR SEC 27 T 1S R 1E S L MER W 65.56 FT N 188 FT E 65.56 FT S 188 FT TO BEG, LESS STREET 0.23 AC	MARGIN PROPERTIES	3014 MILLCREEK CANYON RD	SALT LAKE CITY UT	84109	2253 E 3300 S
16273290410000	COM 1285.78 FT N & 385.44 FT WFR S 1/4 COR SEC 27, T 1S, R 1E, S L MER, W 9 13 FT, N 50.82 FT, E 9 13 FT, S 50.82 FT TO BEG 0.01 AC 6215-0418	MARGIN PROPERTIES, GEN PTRSHPP	3014 MILLCREEK CANYON RD	SALT LAKE CITY UT	84109	2257 E 3300 S # APXBT
16273290420000	COM 17.4 CHS N & 594 CHS WFR S 1/4 COR SEC 27, T 1S, R 1E, S L M, W 9 13 FT, N 137.38 FT, E 9 13 FT, S 137.38 FT TO BEG 0.02 AC 4028-0407 6332-0288	CARLSON, LARRY A, TR	4319 S 1400 E	SALT LAKE CITY UT	84124	2261 E 3300 S
16273290430000	BEG 1148.4 FT N & 310.44 FT WFR SE COR OF SW 1/4 SEC 27, T 1S, R 1E, S L M, W 75 FT, N 235.38 FT, E 75 FT, S 235.38 FT TO BEG 0.41 AC M OR L 4643-0145 6223-0071	CARLSON, LARRY A, TR	2261 E 3300 S	SALT LAKE CITY UT	84109	2261 E 3300 S
16273290440000	BEG N 1181.4 FT & W 235.44 FT & N 7 FT FR S 1/4 COR SEC 27, T 1S, R 1E, S L M, W 75 FT, N 165.38 FT, E 75 FT, S 165.38 FT TO BEG 0.34 AC 5588-0858 7419-1441 7420-018 7420-0018	JMU PARTNERSHIP LLC	1871 E HARRISON AVE	SALT LAKE CITY UT	84108	2269 E 3300 S
16273290450000	8460-218 8460-0222 8500-4631 8807-7507 8877-0725 BEG 1148.4 FT N & 180.44 FT WFR S 1/4 COR SEC 27, T 1S, R 1E, S L M, W 75 FT, N 235.38 FT, E 75 FT, S 235.38 FT TO BEG 0.4 AC 4121-524, 527, 527B-1233 5785-2045	KUHARA, BARON O &	3654 S REDMAPLE RD	SALT LAKE CITY UT	84108	2275 E 3300 S
16273290460000	BEG 1148.4 FT N & 33.9 FT WFR SE COR SW 1/4 SEC 27, T 1S, R 1E, S L M, W 126.54 FT N 165.38 FT, E 126.54 FT, S 97.31 W 165.38 FT TO BEG 0.48 AC M OR L 4758-0870	MACKEY, MELVIN G, ET AL	4365 S 2990 E	SALT LAKE CITY UT	84124	2289 E 3300 S
16273290480000	BEG 1178 FT N & 506.12 FT WFR S 1/4 COR SEC 27, T 1S, R 1E, S L M, W 148.04 FT, N 122.87 FT, E 148.04 FT, S 122.87 FT TO BEG 0.42 AC M OR L 4805-0023 7540-2845, 2848	HOWARTH LIMITED LIABILITY	2221 E 3300 S	SALT LAKE CITY UT	84109	2221 E 3300 S
16273290500000	BEG N 1148.4 FT & 786.49 FT WFR S 1/4 COR SEC 27, T 1S, R 1E, S L M, N 251.57 FT M OR L W 68.47 FT M OR L S 251.57 FT M OR L E 68.47 FT M OR L TO BEG, LESS STREET 0.33 AC M OR L 5271-10122 5279-202 5635-2114 5705-1159 6653-0138	J BIZANT PLAZA, LLC	2199 E 3300 S	SALT LAKE CITY UT	84109	2203 E 3300 S
16273290510000	7052-1046 BEG 855.55 FT S & 1196.12 FT WFR GEN OF SEC 27, T 1S, R 1E, S L M, W 60 FT, S 84.55 FT, E 60 FT, N 84.55 FT TO BEG 0.118 AC 5339-1203 5277-0081	MOTT, KAREN, TR, ET AL	PO BOX 9786	SALT LAKE CITY UT	84109	2160 E 3205 S
16273290520000	7068-1180 BEG S 1040 1 FT & W 1186.12 FT FR GEN OF SEC 27, T 1S, R 1E,	MOTT, THERAL J	3245 S 2125 E	SALT LAKE CITY UT	84109	2127 E 3300 S

Parcel	Legal Description	Owner Name	Owner Address	Owner City, State	Owner Zip	Property Address
16273290530000	S.L.M. E 138.14 FT. S 84.55 FT. W 188.14 FT. N 83.35 FT. E 60 FT. N 118 FT TO BEG. .38 AC M OR L. 5338-1203 5388-874 BEG S 0°09' E 854.8 FT & W 571.96 FT FR NE COR OF SW 1/4 OF BEG 27. T 1S. R 1E. S.L.M. S 211.2 FT. W 80.82 FT. N 211.2 FT. E 80.82 FT TO BEG. 0.42 AC M OR L. 5416-6242, 539	STANSFIELD, JON &	2230 E 3205 S	SALT LAKE CITY UT	84109	2230 E 3205 S
16273290540000	5418-0545 6512-2863 7189-1888 BEG S 0°09' E 854.8 FT & W 571.96 FT FR NE COR OF SW 1/4 OF BEG 27. T 1S. R 1E. S.L.M. W 87.29 FT. S 211.2 FT. M OR L. E 87.29 FT. N 211.2 FT. M OR L. TO BEG. 0.42 AC M OR L. 5418-6242, 539	HEALY, TODD R & MICHELLE A	2238 E 3205 S	SALT LAKE CITY UT	84109	2238 E 3205 S
16273290560000	BEG N 0°11'57" W 1481.78 FT & N 89°58'15" W 481.33 FT & S 0°11'57" E 108 FT FR S 1/4 COR OF SEC 27. T 1S. R 1E. S.L.M. N 89°58'15" W 96 FT. S 0°11'57" E 219.38 FT. S 89°58'15" E 178.81 FT. N 0°11'57" W 29.38 FT. N 89°58'15" W 63.81 FT TO BEG. 0.12 AC M OR L. 4878-663 5214-4851 5630-1559	MARGIN PROPERTIES	3014 MILLCREEK CANYON RD	SALT LAKE CITY UT	84109	2251 E 3300 S
16273290570000	BEG S 17°8' FT N & 488.12 FT W FR S 1/4 COR SEC 27. T 1S. R 1E. S.L.M. W 40 FT. N 122.07 FT. W 64.13 FT. N 32.30 FT. E 104.13 FT. S 155.88 FT TO BEG. 0.19 AC M OR L. 4865-423 5214-4851 5630-1559	MARGIN PROPERTIES	3014 MILLCREEK CANYON RD	SALT LAKE CITY UT	84109	2251 E 3300 S
16273290580000	BEG N 0°11'57" W 1390.73 FT & N 89°58'15" W 531.16 FT FR S 1/4 COR OF SEC 27. T 1S. R 1E. S.L.M. N 0°30'30" E 88 FT. N 89°58'15" W 430.17 FT. S 89°58'15" W 178.75 FT. S 0°40'10" E 191.88 FT. N 89°11'20" E 84.9 FT. N 0°23'57" E 83 FT. S 89°38'15" E 94.02 FT. S 89°58'15" E 288.88 FT. N 0°11'57" W 10 FT. S 89°58'15" E 129.28 FT TO BEG. 1.04 AC 5788-1854, 1958, 1958, 1960, 5788-822, 5830-1559 5789-1982 6341-2884 6441-1730	SPECTRUM LR LIMITED	872 S WOODRUFF WY	SALT LAKE CITY UT	84108	2251 E 3300 S
16273290590000	BEG 17.4 CHS N & 1153.38 FT W & 205.62 FT N FR S 1/4 COR OF SEC 27. T 1S. R 1E. S.L.M. N 86.5 FT. E 313.88 FT. S 88.67 FT. N 89°33' W 117.45 FT. S 0°04' E 17.95 FT. W 180.1 F TO BEG. 0.38 AC 5388-8174, 5808-8449	MOTT, THERAL J	3245 S 2125 E	SALT LAKE CITY UT	84109	2163 E MOTT DR
16273290610000	BEG 17.4 CHS N & 852.86 FT W FR S 1/4 COR SEC 27. T 1S. R 1E. S.L.M. W 111.18 FT. M OR L. N 205.82 FT. E 111.18 FT. M OR L. TO A PT QUE N FR BEG. S 205.82 FT TO BEG. ALSO BEG N 0°11'57" W 1145.03 FT & N 89°58'15" W 847.24 FT & N 0°04' W 208.09 FT FR SD S 1/4 COR SEC 27. W 117.45 FT. N 0°04' W 17.85 FT. S 89°33' E 117.45 FT. S 0°04' E 18.93 FT TO BEG. 0.48 AC 6370-3000 6370-3002 6488-1823 7074-1428 7082-1170	J B IZATT PLAZA, LLC	2189 E 3300 S	SALT LAKE CITY UT	84109	2191 E 3300 S
16273290620000	BEG N 15°68' FT & W 208 FT FR SE COR OF SW 1/4 SEC 27. T 1S. R 1E. S.L.M. W 180 FT. N 136.4 FT. M OR L. E 180 FT. S 136.4 FT. M OR L. TO BEG. ALSO BEG N 1491.78 FT & W 208 FT FR S 1/4 COR SD SEC 27. W 180 FT. N 75 FT. E 180 FT. S 75 FT TO BEG. 0.78 AC 5181-0257 5298-0218 5389-1457 5421-0481 5487-2322 5488-0868 5551-1854 6231-1832	BULLOCK, CHRISTINE L	2266 E 3205 S	SALT LAKE CITY UT	84109	2266 E 3205 S
1627329100100000	BEG N 0°03' E 872.8 FT & N 89°58' E 24.75 FT FR SW COR SEC 27. T 1S. R 1E. S.L.M. N 89°58' E 142.05 FT. N 0°03' E 248.54 FT M OR L. S 89°58' W 142.05 FT. S 0°03' W 248.68 FT TO BEG. 0.82 AC. 4858-141 4858-0143 5653-2470 6258-0331 6817-8201 6841-2310 8325-2916	HRM INVESTMENT LIMITED	3008 E BRANCH DR	HOLLADAY UT	84117	2002 E 3300 S
162732910020000	BEG 797.8 FT N & 24.3 FT E FR SW COR SEC 27. T 1S. R 1E. S.L.M. N 75 FT E 142.5 FT. S 75 FT W 142.5 FT TO BEG 0.25 AC 5158-0158 0157 6388-1252 1254 8838-0450	MCNEIL, JAY W &	3323 S 2000 E	SALT LAKE CITY UT	84109	3323 S 2000 E
162732910030000	COM N 0°03' E 722.8 FT & N 89°58' E 24.75 FT FR SW COR SEC 27. T 1S. R 1E. S.L.M. N 89°58' E 142.05 FT. N 0°03' E 75 FT. S 89°58' W 142.05 FT. S 0°03' W 75 FT TO BEG. 0.24 AC	MULLCOCK INVESTMENT CO	2020 E 3300 S	SALT LAKE CITY UT	84109	3325 S 2000 E
1627329100400000	COM N 0°03' E 581.2 FT FR SW COR SEC 27. T 1S. R 1E. S.L.M. N 0°07'30" E 131.8 FT. N 89°47'30" E 180.75 FT. S 0°7'30" W 131.8 FT. S 89°47'30" W 188.75 FT TO BEG. 0.43 AC 4007-0244	GABARDI, ROWEN	3349 S 2000 E	SALT LAKE CITY UT	84109	3349 S 2000 E

Parcel	Legal Description	Owner Name	Owner Address	Owner City, State	Owner Zip	Property Address
16273510050000	COM N 0°03' E 722.8 FT & N 89°55' E 168.8 FT FR SW COR SEC 27, T. 1S, R. 1E, S. 1M, N 89°55' E 162 FT TO W BANK OF CANAL, N 5°48' W 75.9 FT, N 3°42' E 79.2 FT, N 3°03' W 87 FT, N 9°13' W 87.85 FT, N 3°40' E 81.44 FT TO S LINE OF STREET, S 89°58' W 144.38 FT, S 0°03' W 381.53 FT TO BEG, ALSO BEG N 0°07'30" E 1155.28 FT & S 89°58'15" E 321.212 FT & S 0°01'30" W 40 FT FR SW COR SD SEC 27, S 0°01'30" W 118.12 FT, W 7.888 FT, M OR L, N 8°13'05" W 57.55 FT, N 2°35'07" E 61.44 FT, S 89°58'15" E 128.67 FT M OR L TO BEG, TOTAL 1.41 AC BEG 321.212 FT S 89°58'15" E & 168.42 FT S 0°01'30" W FR SL CO MON, SD MON BEING 1155.28 FT N D0°07'30" E FR SW COR SEC 27, T. 1S, R. 1E, S. 1M, W 5.783 FT, N 0°13'05" W 8.41 FT, E 7.134 FT, S 0°01'30" W 8.3 FT TO BEG, (BEING PT OF LOT 1, EVERGREEN MANOR SUBJ) 4496-1266 4496-1269	MALIBU INVESTMENT CO	2020 E 3300 S # 26	SALT LAKE CITY UT	84108	2020 E 3300 S
16273510080000	BEG 321.212 FT S 89°58'15" E & 168.42 FT S 0°01'30" W FR S L CO MONUMENT, SD MONUMENT BEING 1155.28 FT N D0°07'30" E FR SW COR SEC 27, T. 1S, R. 1E, S. 1M, W 5.783 FT, S 0°13'05" E 22 FT, S 0°07'30" E 30.35 FT, S 3°00'07" E 57.18 FT, S 3°41'58" W 12.03 FT, E 32.15 FT, NEWLY ALG CURVE TO L N 90.12 FT, W 57.898 FT TO BEG BEING PARK OF LOT 1, EVERGREEN MANOR SUBJ 4496-1267 5471-1334 5742-2307 6014-2738 6166-1341-1344, 6172-2870 6173-2973 6575-1665 6575-1697 7187-0524	MALIBU INVESTMENT COMPANY	2020 E 3300 S # 26	SALT LAKE CITY UT	84109	2020 E 3300 S
16273510100000	BEG 321.212 FT S 89°58'15" E & 168.42 FT S 0°01'30" W FR S L CO MONUMENT, SD MONUMENT BEING 1155.28 FT N D0°07'30" E FR SW COR SEC 27, T. 1S, R. 1E, S. 1M, W 5.783 FT, S 0°13'05" E 22 FT, S 0°07'30" E 30.35 FT, S 3°00'07" E 57.18 FT, S 3°41'58" W 12.03 FT, E 32.15 FT, NEWLY ALG CURVE TO L N 90.12 FT, W 57.898 FT TO BEG BEING PARK OF LOT 1, EVERGREEN MANOR SUBJ 6036-1048 6037-2318 6127-2118 6344-4808 6344-0813 7307-2087 7422-1468	HOLLY PROPERTY INVESTMENT LLC	3632 E AURORA CIR	SALT LAKE CITY UT	84124	3324 S HOLLY DR
16273510150000	BEG 321.212 FT S 89°58'15" E & 168.42 FT S 0°01'30" W FR S L CO MONUMENT, SD MONUMENT BEING 1155.28 FT N D0°07'30" E FR SW COR SEC 27, T. 1S, R. 1E, S. 1M, W 5.783 FT, S 0°13'05" E 22 FT, S 0°07'30" E 30.35 FT, S 3°00'07" E 57.18 FT, S 3°41'58" W 12.03 FT, E 32.15 FT, NEWLY ALG CURVE TO L N 90.12 FT, W 57.898 FT TO BEG BEING PARK OF LOT 1, EVERGREEN MANOR SUBJ 6036-1048 6037-2318 6127-2118	STRONK & SHEPHERD LLC	2040 E 3300 S	SALT LAKE CITY UT	84109	2040 E 3300 S
16273520020000	BEG 1122.21 FT N & 595.42 FT E & 7 FT S FR SW COR OF SEC 27, T. 1S, R. 1E, S. 1M, E 128.28 FT, S 144.48 FT, W 128.28 FT, N 0°01'00" W 133.42 FT, E 57 FT M OR L TO E LINE OF LOT 1, EVERGREEN MANOR SUBJ, N 108.42 FT, NEWLY ALG CURVE TO L 39.28 FT, N 89°58'15" W 32.33 FT TO BEG, (BEING PART OF LOT 1, EVERGREEN MANOR SUBJ) 6036-1048 6037-2318 6127-2118	HUNSAKER, GREG L & DOROTHY S	2056 E 3300 S	SALT LAKE CITY UT	84109	2056 E 3300 S
16273520030000	BEG N 112.48 FT & W 202.35 FT & S 7 FT FR S 1/4 COR OF SEC 27, T. 1S, R. 1E, S. 1M, S 0°09' W 111.8 FT, S 89°58'15" E 148.17 FT, N 0°36' E 111.8 FT, N 89°58'15" W 148.17 FT TO BEG, 0.38 AC M OR L, 4489-0568 5517-2813 6005-1584	ASSISTANCE LEAGUE OF SALT LAKE	PO BOX 9353	SALT LAKE CITY UT	84109	2060 E 3300 S
16273520040000	BEG 148.8 CHS N M OR L & 1798.58 FT W M OR L & 7 FT S FR S 1/4 COR SEC 27, T. 1S, R. 1E, S. 1M, W 74.58 FT M OR L, S 111.8 FT, E 74.58 FT M OR L, N 111.8 FT TO BEG 0.19 AC M OR L	ASSISTANCE LEAGUE OF SLC	PO BOX 9353	SALT LAKE CITY UT	84109	2060 E 3300 S
16273520050000	COM 18.8 CHS N & 1798.58 FT W FR S 1/4 COR SEC 27 T. 1S R. 1E S. 1M E & 89°58'15" E 61 FT S 0°36' W 180 FT N 89°58'15" W 81 FT N 0°36' E 180 FT TO BEG 0.33 AC 0193-2894 7125-2432	CAL COLEMAN, INC	2102 E 3300 S	SALT LAKE CITY UT	84109	2102 E 3300 S
16273520070000	COM N 0°12'27" W 1112 FT & N 89°58'15" W 1425.88 FT FR S 1/4 COR SEC 27 T. 1S R. 1E S. 1M E & 89°58'15" W 74.58 FT N 0°36' E 201.18 FT S 89°58'15" E 74.58 FT TO BEG 0.34 AC 8633-6472	FULCO INVESTMENT INC	2154 E 3300 S	SALT LAKE CITY UT	84108	2150 E 3300 S
16273520080000	COM N 0°12'27" W 1112 FT & N 89°58'15" W 1351.1 FT FR S 1/4 COR SEC 27 T. 1S R. 1E S. 1M E & 89°58'15" W 74.58 FT S 0°36' W 201.18 FT S 89°58'15" E 74.58 FT N 0°36' E 201.18 FT TO BEG 0.34 AC 8633-6473	FULCO INVESTMENT INC	1882 FAIRGROUND RD	XENIA OH	45385	2154 E 3300 S
16273520140000	COM 482.7 FT E & 24.75 FT N FR SW COR SEC 27 T. 1S R. 1E S. 1M E & 287.4 FT N 405.25 FT W 287.4 FT S 405.25 FT TO BEG 2.86 AC	EVERGREEN CORP. OF CH OF JC	50 E NORTHTEMPLE ST	SALT LAKE CITY UT	84150	2125 E EVERGREEN AVE

Parcel	Legal Description	Owner Name	Owner Address	Owner City, State	Owner Zip	Property Address
16273520170000	COM 406.75 FT N & 126.25 FT E FR SW COR SEC 27 T 18 R 1E SL MEN N 206.25 FT W 178.57 FT S 20'4" E 248.01 FT TO BEG 0.58 AC ELY ALG STREET 70 FT M OR L TO BEG 0.58 AC	SCHROEDER, PAMELA, TR	2141 E 3380 S	SALT LAKE CITY UT	84109	2141 E 3380 S
16273520180000	COM 488.75 FT N & 1295.25 FT E FR SW COR SEC 27 T 18 R 1E SL MEN E 22.35 FT N 206.35 FT W 22.35 FT S 200.25 FT TO BEG 0.3 AC	RUSSELL, DOROTHEA E. B. TR	2155 E 3380 S	SALT LAKE CITY UT	84109	2155 E 3380 S
16273520200000	COM 880.1 FT E & 208.95 FT N FR SW COR SEC 27 T 18 R 1E SL MEN N 118.8 FT E 155.65 FT S 118.8 FT W 155.65 FT TO BEG 0.41 AC 4456-0753 5761-2400 6252-1522	CHRISTENSEN, MICHAEL H &	3404 S 2130 E	SALT LAKE CITY UT	84109	3404 S 2130 E
16273520210000	COM 880.1 FT E & 118.85 FT N FR SW COR SEC 27 T 18 R 1E SL MEN E 155.65 FT N 92.1 FT W 155.65 FT S 92.1 FT TO BEG 0.33 AC 5832-1282 8640-0853 7878-1094 1103 8951-8194	WRIGHT, RICHARD A & KATIE K.	3420 S 2130 E	SALT LAKE CITY UT	84109	3420 S 2130 E
16273520220000	BEG 24.75 FT N & 880.1 FT E FR SW COR SEC 27 T 18 R 1E SL MEN E 155.65 FT N 92.1 FT W 155.65 FT S 92.1 FT TO BEG 0.33 AC 5188-1165	HIGGINSON, LARRY G &	2127 E EVERGREEN AVE	SALT LAKE CITY UT	84109	2127 E EVERGREEN AVE
16273520300000	LOT 2, PARK PLACE MINOR SUB 8257-5528 8287-9063	EDSALL, BRIAN M	2131 E 3380 S	SALT LAKE CITY UT	84109	2131 E 3380 S
16273520240000	LOT 3, PARK PLACE MINOR SUB 8287-9063	POPP, GREG L & ZENGER, LEE R & EDSALL, BRIAN M	2133 E 3380 S 2135 E 3380 S 2131 E 3380 S	SALT LAKE CITY UT SALT LAKE CITY UT SALT LAKE CITY UT	84109 84109 84109	2133 E 3380 S 2135 E 3380 S 2131 E 3380 S
16273520260000	BEG AT THE SW COR OF LOT 2, PARK PLACE MINOR SUBDIVISION S 53'96" E 121.754 FT N 88'57"98" W 88.018 FT, N 70.459 FT TO BEG 0.08 AC 8787-7888 9138-7357	DOWDLE, MICHAEL L &	3380 S 2130 E	SALT LAKE CITY UT	84109	3380 S 2130 E
16273520270000	BEG 880.1 FT E & 325.75 FT N FR SW COR OF SEC 27 T 18 R 1E 1E, SL, N 199.01 FT, S 88'57"08" E 88.018 FT, S 53'96" E 107.898 FT, THENCE ON A 148.5 FT RADIUS CURVE TO R 95.71, S 11.5 FT, W 155.65 FT TO BEG 0.57 AC 8118-1744 8234-0453	DEBOER, BARBARA N. TR	2112 E 3300 S	SALT LAKE CITY UT	84109	2112 E 3300 S
16273530020000	UNIT 2138, BLDG F, GEORGETOWN SQUARE CONDO, PHASE #2 8 880'26" INT, ALSO PARKING L 80 & L 94 4483-1129 4483-1130 7882-2822, 2884 7882-2888 8434-7281	TANNER, KARAM	2132 E 3300 S	SALT LAKE CITY UT	84109	2132 E 3300 S
16273530030000	1.48% INT, UNIT #2140, BLDG E, PHASE #2, GEORGETOWN SQUARE CONDO ALSO PARKING L 53 AND L 24, 405-1345, 4158-138 8393-0811 8402-0486 8482-8482 8482-8484	BAILEY, PETER	2114 E 3300 S	SALT LAKE CITY UT	84109	2114 E 3300 S
16273530040000	1.447% INT, UNIT #2141, BLDG F, PHASE #2, GEORGETOWN SQUARE CONDO PARKING L 46 & L 88 4088-382 4832-0688 5371-0114 8748-2858 7227-133 7227-0135 7844-2734 8545-0584 8068-8881	BURTON, LEONE	2134 E 3300 S	SALT LAKE CITY UT	84109	2134 E 3300 S
16273530050000	1.402% INT, UNIT #2142, BLDG E, PHASE #2, GEORGETOWN SQUARE CONDO PARKING L 46 & L 88, 3728-448	CHRISTENSEN, JUDY L	7555 S MICHELLE WY	COTTONWOOD HTS UT	84093	2116 E 3300 S
16273530060000	1.417% INT, UNIT #2143, BLDG F, PHASE #2, GEORGETOWN SQUARE CONDO PARKING L 67	NELSON, BARBARA A	2136 E 3300 S	SALT LAKE CITY UT	84109	2136 E 3300 S
16273530070000	1.417% INT, UNIT #2144, BLDG E, PHASE #2, GEORGETOWN SQUARE CONDO PARKING L 56 & L 57 4428-845 4448-0054 6538-2138 8651-0388 7043-2741 7082-1118	NETTIT, RONALD H	8451 S SHULSEN LN # A	WEST JORDAN UT	84088	2118 E 3300 S
16273530080000	1.447% INT, UNIT #2145, BLDG F, PHASE #2, GEORGETOWN SQUARE CONDO PARKING L 56 & L 57 4428-845 4448-0054 6538-2138 7427-2388 7823-0528 9037-4828 9058-2005 9054-8887 8058-2808	BERTAGNOLE, SUZANNE B	2138 E 3300 S	SALT LAKE CITY UT	84109	2138 E 3300 S
16273530090000	1.417 PER CENT INT, UNIT NO. 2146, BLDG E, PHASE #2 GEORGETOWN SQUARE CONDO PARKING L 58 & L 59 4118-844 4715-0868 6425-0795 6755-0077 7547-1135 7547-1142 7712-1810	FIFE, KATHERINE R	2120 E 3300 S	SALT LAKE CITY UT	84109	2120 E 3300 S
16273530100000	1.447 % INT, UNIT NO. 2147, BLDG F, GEORGETOWN SQUARE CONDO PHASE 2 PARKING L 89 & L 70 421-50173 4488-0823 8417-5647 8488-3818 8488-3838 8572-3883	SHAEFFER, DAVID F & SAUNDRA K	2140 E 3300 S	SALT LAKE CITY UT	84109	2140 E 3300 S
16273530110000	1.431% INT, 408-458 UNIT #2148, BLDG E, PHASE #2, GEORGETOWN SQUARE CONDO PARKING L 40 & L 61 4723-0330 5856-3888 5856-0589, 5896-404	YING, FIONA SZE-AMU &	2122 E 3300 S	SALT LAKE CITY UT	84109	2122 E 3300 S
16273530120000	1.447% INT, UNIT #2148, BLDG F, PHASE #2, GEORGETOWN SQUARE CONDO PARKING L 71 & L 72, 3038-558, 4088-382 5090-0798 5838-0247 7022-0858 7855-1481 8873-7080					

Parcel	Legal Description	Owner Name	Owner Address	Owner City, State	Owner Zip	Property Address
162735501300000	1.447% INT. UNIT #2150, BLDG F, PHASE #2, GEORGETOWN SQUARE CONDOM. PARKING L-73, 3871-2106, 4068-3927, 4026-0688 5340-0639 5550-0711	ORULLIAN, JUDITH A	2124 E 3300 S # F	SALT LAKE CITY UT	84109	2124 E 3300 S
162735301400000	1.447% INT. UNIT #2151, BLDG F, PHASE #2, GEORGETOWN SQUARE CONDOM. PARKING L-74, 3861-0200, 4068-0392	SAXLEHNER, GARY A	2126 E 3300 S	SALT LAKE CITY UT	84109	2126 E 3300 S
162735301500000	1.447% INT. UNIT #2152, BLDG F, PHASE #2, GEORGETOWN SQUARE CONDOM. PARKING L-75 & L-76, 4348-0388, 7191-2450, 8667-6931 THRU 8693, 8697-8838, 8715-0552	MILLER, ELIZABETH A	2128 E 3300 S	SALT LAKE CITY UT	84109	2128 E 3300 S
162735301600000	1.52% INT. UNIT #2153, BLDG F, PHASE #2, GEORGETOWN SQUARE CONDOM. PARKING L-77 & L-78, 3998-4324, 4632-1345, 5417-0878 6344-0055, 7706-1833, 1835	QUINTANA, COLEEN K	2130 E 3300 S	SALT LAKE CITY UT	84109	2130 E 3300 S
162735400200000	1.52% INT. UNIT #2111, BLDG B, PHASE #1, GEORGETOWN SQUARE CONDOM. PARKING L-24, STORAGE S-15, 3888-0044, 8231-3215 8445-3383	PUGSLEY, G BLAINE ET AL	2171 S HANNIBAL ST	SALT LAKE CITY UT	84106	2111 E GEORGETOWN SQ
162735400300000	1.478 % INT. UNIT #2112, BLDG C, PHASE #1, GEORGETOWN SQUARE CONDOM. PARKING L-38 STORAGE S-11 CARPORT P-38 0.044% INT 4348-0388	BETENES, DEAN J. TR	2283 E TARALIN # 2	HOLLADAY UT	84117	2112 E GEORGETOWN SQ
162735400400000	1.447 PER CENT INT. UNIT NO 2113, GEORGETOWN SQUARE CONDOM. PARKING L-26 STORAGE: S-18 4348-0388 5733-0852 7089-1808 8013-2128, 2130 8281-1217 8651-0779	CHRISTENSEN, BRYAN P &	2113 E GEORGETOWN SQ	SALT LAKE CITY UT	84109	2113 E GEORGETOWN SQ
162735400500000	1.403% INT. UNIT #2114, BLDG C, PHASE #1, GEORGETOWN SQUARE CONDOM. PARKING L-38, STORAGE: S-2, 4078-0153, 5617-1285 5994-0702 7499-0793	BOLINDER, EUGENE J JR	2114 E GEORGETOWN SQ # C	SALT LAKE CITY UT	84109	2114 E GEORGETOWN SQ # C
162735400600000	1.402 PER CENT INT. UNIT NO 2115, GEORGETOWN SQUARE CONDOM. PARKING L-28 STORAGE: S-17, 4348-0388 8401-0811 7745-2570 8688-0962	NEFF, DIANNA L	2115 E GEORGETOWN SQ	SALT LAKE CITY UT	84109	2115 E GEORGETOWN SQ
162735400700000	1.431% INT. UNIT #2116, BLDG C, PHASE #1, GEORGETOWN SQUARE CONDOM. PARKING L-40, STORAGE: S-3 CARPORT: P-39 0.044% INTEREST: 3881-0107 4148-0101, 0106 8258-3878, 3880	OWEN, DOROTHY J. TR	2116 E GEORGETOWN SQ # C	SALT LAKE CITY UT	84109	2116 E GEORGETOWN SQ
162735400800000	1.402 PER CENT INT. CARPORT P-32 0.044 PER CENT INT. UNIT NO 2117, GEORGETOWN SQUARE CONDOM. PARKING L-27 STORAGE: S-18, 4348-388 5286-0453 5695-2524 5895-2845 6344-1479 7238-2109	SCHREIBER, REGINA	2117 E GEORGETOWN SQ	SALT LAKE CITY UT	84109	2117 E GEORGETOWN SQ
162735400900000	UNIT 2118, GEORGETOWN SQUARE CONDOM PH.1, PARKING L-41, STORAGE S-4, 1.431% INT. 7007-785 7096-1945	COLEMAN, GAYLE B	2118 E GEORGETOWN SQ	SALT LAKE CITY UT	84109	2118 E GEORGETOWN SQ
162735401000000	1.431% INT. UNIT #2118, BLDG B, PHASE #1, GEORGETOWN SQUARE CONDOM. PARKING L-28, STORAGE: S-18, 4043-2124, 4668-934 5204-0787 5789-1809	ESQUIBEL, JOSEPHINE I	2119 E GEORGETOWN SQ	SALT LAKE CITY UT	84109	2119 E GEORGETOWN SQ
162735401100000	1.417 PER CENT INT. UNIT NO 2120, GEORGETOWN SQUARE CONDOM. PARKING L-42 STORAGE: S-5, 4207-1189 4948-0288 5458-1154 6002-2025 6265-0602 7654-2883	NEFF, JOHN A	2120 E GEORGETOWN SQ	SALT LAKE CITY UT	84109	2120 E GEORGETOWN SQ
162735401200000	1.417% INT. UNIT NO. 2121, GEORGETOWN SQUARE CONDOM. PARKING L-28 STORAGE: S-43 4348-0388 4482-1108 5151-1075 8372-8739	NEFF, LAURIE L	2121 E GEORGETOWN SQ	SALT LAKE CITY UT	84109	2121 E GEORGETOWN SQ
162735401300000	UNIT 2122, BLDG C, GEORGETOWN SQUARE CONDOM 1.417% INT. PARKING L-43 STORAGE: S-8	STEVENS, BETTY J	2122 E GEORGETOWN SQ	SALT LAKE CITY UT	84109	2122 E GEORGETOWN SQ
162735401400000	1.431 PER CENT INT. UNIT NO 2123, GEORGETOWN SQUARE CONDO. PARKING L-30, STORAGE S-44, 8841-1730 4048-2587 8408-2589	GUERRERO, IRIS &	2123 E GEORGETOWN SQ	SALT LAKE CITY UT	84109	2123 E GEORGETOWN SQ
162735401500000	1.431% INT. UNIT #2124, BLDG C, PHASE #1, GEORGETOWN SQUARE CONDOM. PARKING L-44, STORAGE: S-7 3832-0308 8845-8811	WHITE, BRADLEY S	2124 E GEORGETOWN SQ	SALT LAKE CITY UT	84109	2124 E GEORGETOWN SQ
162735401600000	1.431 PER CENT INT. UNIT NO 2125, GEORGETOWN SQUARE CONDOM L-31 STORAGE: S-45 4468-1113 5544-0668	COLLOPY, PHYLLIS R	2125 E GEORGETOWN SQ	SALT LAKE CITY UT	84109	2125 E GEORGETOWN SQ
162735401700000	1.431% INT. UNIT #2126, BLDG C, PHASE #1, GEORGETOWN SQUARE CONDOM. PARKING L-45, STORAGE: S-8 CARPORT UNIT #2-41 4212-0071 5643-0121 5574-2383 6191-2068 6181-2068 6182-1007 6835-2087 7718-2228	GREENE, PAMELA L	2126 E GEORGETOWN SQ	SALT LAKE CITY UT	84109	2126 E GEORGETOWN SQ
162735401800000	1.402 PER CENT INT. UNIT NO 2127, GEORGETOWN SQUARE CONDOM. PARKING L-32 STORAGE: S-46, 4348-0388 5978-0889 8458-0109 6465-0885	COLLRAM, DORIS R &	2127 E GEORGETOWN SQ	SALT LAKE CITY UT	84109	2127 E GEORGETOWN SQ

Parcel	Legal Description	Owner Name	Owner Address	Owner City, State	Owner Zip	Property Address
18273540190000	1.431 PER CENT INT. CARPORT: P-42 0.044 PER CENT INT. UNIT NO 2128, BLDG C, GEORGETOWN SQUARE CONDO PHASE 1 PARKING L-46 STORAGE: S-9 4224-0192 5350-0405 5923: 1300 8234-1068 7376-14179	BAHMEES, BENJAMIN E &	2128 E GEORGETOWN SQ	SALT LAKE CITY UT	84109	2128 E GEORGETOWN SQ
18273540200000	1.402% INT UNIT NO 2128, GEORGETOWN SQUARE CONDO PARKING: L-33 STORAGE: S-47 4316-241 4703-0720	MARTINEZ, JOYCE A	2128 E GEORGETOWN SQ	SALT LAKE CITY UT	84109	2129 E GEORGETOWN SQ
18273540210000	1.447 PER CENT INT. UNIT NO 2130, GEORGETOWN SQUARE CONDO PARKING: L-47 STORAGE: S-10	FALCONE, TONY C &	2130 E GEORGETOWN SQ	SALT LAKE CITY UT	84109	2130 E GEORGETOWN SQ
18273540220000	1.447 PER CENT INT. UNIT NO 2131, BLDG B, GEORGETOWN SQUARE CONDO PARKING: L-34 STORAGE: S-48 4166-0178 8270-2017 8703-0470 7829-0410	LOCHER, JANNIS M; TR ET AL	2131 E GEORGETOWN SQ	SALT LAKE CITY UT	84109	2131 E GEORGETOWN SQ
18273540230000	1.402 PER CENT INT. UNIT NO 2132, GEORGETOWN SQUARE CONDO PARKING: L-48 STORAGE: S-11 CARPORT: P-43 0.044% INT 4168-0320	MANDELES, RUSSELL G &	4684 E CATALINA AVE	MESA AZ	85208	2132 E GEORGETOWN SQ
18273540240000	1.447 PER CENT INT. UNIT NO 2133, GEORGETOWN SQUARE CONDO PARKING: L-35 STORAGE: S-49 4169-0048 5825-0740	DEBENHAM, JERRY D; TR	8980 S CHESHIRE DR	SANDY UT	84093	2133 E GEORGETOWN SQ
18273540250000	1.402 PER CENT INT. UNIT #2134, GEORGETOWN SQUARE CONDO PARKING: L-49 STORAGE: S-12 4349-398 4731-0889 7074-4243	MCPHIE, ESTELLE W	2134 E GEORGETOWN SQ	SALT LAKE CITY UT	84109	2134 E GEORGETOWN SQ
18273540260000	1.431 PER CENT INT. GEORGETOWN SQUARE CONDO UNIT NO 2135 PARKING L-36 STORAGE: S-50 4828-0653 5739-1918 6096-2285	NIELSEN, VELMA	2135 E GEORGETOWN SQ	SALT LAKE CITY UT	84109	2135 E GEORGETOWN SQ
18273540270000	1.447 PER CENT INT. UNIT NO 2136, GEORGETOWN SQUARE CONDO PARKING: L-50 STORAGE: S-13 4349-0388 5883-0284 8838-5848 8686-5848	ZAMUDIO, RAUL N &	2136 E GEORGETOWN SQ	SALT LAKE CITY UT	84109	2136 E GEORGETOWN SQ
18273540280000	1.480 PER CENT INT. UNIT NO 2137, BLDG B, GEORGETOWN SQUARE CONDO: 4446-4425 PARKING: L-37 STORAGE: S-51 4378-1384 8087-2401 2758-3923	WORKMAN, RYAN A	2137 E GEORGETOWN SQ	SALT LAKE CITY UT	84109	2137 E GEORGETOWN SQ
18273540290000	1.32 PER CENT INT. UNIT NO 2138, GEORGETOWN SQUARE CONDO PARKING: L-51 STORAGE: S-14 4583-9410 641 4790-1090 5182-0834 8122-2255	SCHOENHALS, DAVID L	2138 E GEORGETOWN SQ	SALT LAKE CITY UT	84109	2138 E GEORGETOWN SQ
18273540300000	1.534 PER CENT. CARPORT: P-23 0.044 PER CENT INT. UNIT NO 2132, GEORGETOWN SQUARE CONDO PARKING: L-1 STORAGE: S-20 CONDO N 0'-11.57" W 683 FT. & N 89'-59.15" W 1358.95 FT. FR. S 74 COR SEC 27, T. 1S, R. 1E S.L. MER. N 0°36' E 217.84 FT. N 89°59'15" W 338.48 FT. N 0°36' E 201.18 FT. N 89°59'15" W 30 FT. S 0°36' W 180 FT. N 89°58'15" W 81 FT. S 0°36' W 220.82 FT. S 89°46'15" E 122.72 FT. S 0°36' W 19 FT. S 89°59'15" E 324.76 FT TO BEG	MC PHIE, MARILYN	3332 S GEORGETOWN SQ	SALT LAKE CITY UT	84109	3332 S GEORGETOWN SQ
18273540310000	1.664 PER CENT INT. UNIT NO 2133, GEORGETOWN SQUARE CONDO PARKING: L-13 STORAGE: S-32 4349-0399 5242-0418 8233	JORGENSON, JANEL	3333 S GEORGETOWN SQ	SALT LAKE CITY UT	84109	3333 S GEORGETOWN SQ
18273540320000	1.481 PER CENT INT. UNIT NO 2134, GEORGETOWN SQUARE CONDO. PARKING L-2, STORAGE S-21: 7141-0338 7771-810	SCHADE, CAROL	3334 S GEORGETOWN SQ	SALT LAKE CITY UT	84109	3334 S GEORGETOWN SQ
18273540330000	UNIT 2135, GEORGETOWN SQUARE CONDO: 1.490% INT. PARKING: L-14 STORAGE: S-33 4349-0388 5040-0115 5286-0113 8344-4453	HUAMAN, VICTOR &	3335 S GEORGETOWN SQ	SALT LAKE CITY UT	84109	3335 S GEORGETOWN SQ
18273540340000	1.431 PER CENT INT. UNIT NO 2136, GEORGETOWN SQUARE CONDO. PARKING L-3, STORAGE S-22: 5971-1573 8841-1730	EVANS, WILLIAM &	3336 S GEORGETOWN SQ	SALT LAKE CITY UT	84109	3336 S GEORGETOWN SQ
18273540350000	UNIT 2137, GEORGETOWN SQUARE CONDO: 1.447% INT. PARKING: L-15 STORAGE: S-24 4349-398 4890-005 4986-578 5287-0703 6408-0238	SMITH, FRANK M & JOANNE F;	2154 E 3300 S	SALT LAKE CITY UT	84109	3337 S GEORGETOWN SQ
18273540360000	1.180 PER CENT INT. UNIT NO 2138, BLDG A, GEORGETOWN SQUARE CONDO PARKING: L-4 STORAGE: S-23 3806-178 180	WESTBURY, IRENE	3338 S GEORGETOWN SQ	SALT LAKE CITY UT	84109	3338 S GEORGETOWN SQ
18273540370000	1.447 PER CENT INT. CARPORT: P-48 0.044 PER CENT INT. UNIT NO 2139, GEORGETOWN SQUARE CONDO PARKING: L-18 STORAGE: S-35 4348-0388 7074-2617 8141-4025	RAMPTON, C JAY; TR	3339 S GEORGETOWN SQ	SALT LAKE CITY UT	84109	3339 S GEORGETOWN SQ
18273540380000	1.728 PER CENT INT. CARPORT: P-33 0.044 PER CENT INT. UNIT NO 2140, GEORGETOWN SQUARE CONDO PARKING: L-5 STORAGE: S-24 4348-398 4829-0413	JENSEN, ELSIE V	3340 S GEORGETOWN SQ	SALT LAKE CITY UT	84109	3340 S GEORGETOWN SQ
18273540390000	1.478 PER CENT INT. CARPORT: P-47 0.044 PER CENT INT. UNIT	ROBINSON, MARLENE R; TR	7054 S 2700 W	WEST JORDAN UT	84084	3341 S GEORGETOWN SQ

Parcel	Legal Description	Owner Name	Owner Address	Owner City, State	Owner Zip	Property Address
16273540400000	NO 3341, GEORGETOWN SQUARE CONDOMinium PARKING L-17 STORAGE 5-30, 449-0388 7565-2148 8378-0404 8057-0879 UNIT 3342, GEORGETOWN SQUARE CONDOMinium L 21% INT. PARKING L-8 STORAGE S-25 5665-2838	EVANS, ROBERT R & CAROL C	3615 E FORTUNA CIR	SALT LAKE CITY UT	84124	3342 S GEORGETOWN SQ
16273540410000	1.400 PER CENT INT. UNIT NO 3343, GEORGETOWN SQUARE CONDOM PARKING L-18 STORAGE: S-37 4349-0398 8191-1423 8191-1425 6402-275	JOLLY, JUDY A	3343 S GEORGETOWN SQ	SALT LAKE CITY UT	84109	3343 S GEORGETOWN SQ
16273540420000	1.750 PER CENT INT. UNIT NO 3344, GEORGETOWN SQUARE CONDOM PARKING L-7, STORAGE S-28	HOOPES, ELAINE T	3344 S GEORGETOWN SQ	SALT LAKE CITY UT	84109	3344 S GEORGETOWN SQ
16273540430000	1.478 PER CENT INT. UNIT NO. 3345, GEORGETOWN SQUARE CONDOM PARKING L-19 STORAGE: S-38 4349-0398 3325-0533, 5415-2031 5415-2029 8012-0891 6014-1472 6014-1473 6040-1294	FRANK, EDWARD B	3187 S 1000 E	SALT LAKE CITY UT	84106	3345 S GEORGETOWN SQ
16273540440000	1.210 PER CENT INT. UNIT NO 3346, GEORGETOWN SQUARE CONDOM PARKING L-8 STORAGE: S-27 4349-0398 5423-1078 6826-1572 7237-2812	BENDIKEN, LEWIS H	551 E WOODPINE CIR	MIDVALE UT	84047	3346 S GEORGETOWN SQ
16273540450000	1.418 PER CENT INT. UNIT NO 3347, GEORGETOWN SQUARE CONDOM PARKING L-20 STORAGE: S-30 4349-0398	SOVEREEN, OTHEA	3347 S GEORGETOWN SQ	SALT LAKE CITY UT	84109	3347 S GEORGETOWN SQ
16273540460000	1.682 PER CENT INT. UNIT NO 3348, GEORGETOWN SQUARE CONDOM PARKING L-9 STORAGE: S-28 4349-0398 3342 129 4039-0732	BLISS, RICHARD A; TR	1918 E MILLCREEK WY	SALT LAKE CITY UT	84106	3348 S GEORGETOWN SQ
16273540470000	1.461 PER CENT INT. UNIT NO 3349, BLDG D, PHASE #1, GEORGETOWN SQUARE CONDOM PARKING L-21 STORAGE: S-40 4279-0001 6981-1988	NENOW, CANDACE T	3349 S GEORGETOWN SQ	SALT LAKE CITY UT	84109	3349 S GEORGETOWN SQ
16273540480000	1.190 PER CENT INT. UNIT NO 3350, GEORGETOWN SQUARE CONDOM PARKING L-10 STORAGE: S-29 4349-0398 5915-0731 6206-1639 6220-0647 6977-1294, 1296	STRONG, SUSUAN O	1658 E 4190 S	SALT LAKE CITY UT	84124	3350 S GEORGETOWN SQ
16273540490000	1.481% INT. UNIT #3351, BLDG D, PHASE #1, GEORGETOWN SQUARE CONDOM PARKING L-22 STORAGE S-41 3859-489 4614-1296 6316-675 7092-1014, 1016	BECK, MARIAN	3351 S GEORGETOWN SQ	SALT LAKE CITY UT	84109	3351 S GEORGETOWN SQ
16273540500000	1.741 PER CENT INT. UNIT #3352 GEORGETOWN SQUARE CONDOM PARKING L-11 STORAGE: S-30 4290-189 4333-1128 7126-0987	EVANS, CAROL C; TR	3615 E FORTUNA CIR	SALT LAKE CITY UT	84124	3352 S GEORGETOWN SQ
16273540520000	1.534 PER CENT INT. UNIT NO 3354, GEORGETOWN SQUARE CONDOM PARKING L-12 STORAGE: S-31 4349-0398 5798-0339 8333-4828	DUNKLEY, LORELEI S; TR	3354 S GEORGETOWN SQ	SALT LAKE CITY UT	84109	3354 S GEORGETOWN SQ
16273540530000	1.808% INT. UNIT #3355, BLDG D, PHASE #1, GEORGETOWN SQUARE CONDOM PARKING P-42 & P-43, 0.048% INT. 4050-333 4060-3239 4068-0362 8035-0889	BLITZACKER, JONATHAN D &	3355 S GEORGETOWN SQ	SALT LAKE CITY UT	84109	3355 S GEORGETOWN SQ
16273540660000	1.478% INT. UNIT #3353, BLDG D, PHASE #1, GEORGETOWN SQUARE CONDOM PARKING: S-42 STORAGE: S-42 4081-0278 4946-0565 6462-2017 7076-1893 7093-0424 8485-2148 8485-2150	VANBLERKOM, LESLIE	3353 S GEORGETOWN SQ	SALT LAKE CITY UT	84109	3353 S GEORGETOWN SQ
16273550020000	0062-2294 UNIT 1, BLDG 1, MONTE BELLO CONDOM PROJECT: 6277-342 0396% INT 5277-1077 6836-2785 6841-1730	FIGUEROA, JAMIE E &	3550 S 2870 W # 15	WEST VALLEY UT	84119	2070 E 3335 S # 1
16273550030000	5484-1310 1315 6023-2273 6041-2173 6178-1699 6232 1932 8356-4646	NORDGREN, JOYCE S	2070 E 3335 S # 2	SALT LAKE CITY UT	84109	2070 E 3335 S # 2
16273550040000	UNIT 3, BLDG 1, MONTE BELLO CONDOM PROJECT: 5277-342 0328% INT 5278-0423 6297-1272	STRATTON, LEO N. &	560 E VILLAGER LN	MIDVALE UT	84047	2070 E 3335 S # 3
16273550050000	UNIT 7 BLDG 1, MONTE BELLO CONDOM PROJECT: 5277-342 0323% INT 5277-0981 5622-9171 6029-2085	JARVIS, JOHN J &	2070 E 3335 S # 17	SALT LAKE CITY UT	84109	2070 E 3335 S # 17
16273550060000	UNIT 19 BLDG 1, MONTE BELLO CONDOM PROJECT: 5277-342 0323% INT 5277-0467 6186-1372 6387-1000	DUFRESNE, PIERRE P	3335 S 2070 E # 18	SALT LAKE CITY UT	84109	2070 E 3335 S # 18
16273550070000	UNIT 19, BLDG 1, MONTE BELLO CONDOM PROJECT: 5277-342 0328% INT 5277-0865 6189-0984 6336-3774 6065-1181	LEVA, KAREN	2070 E 3335 S # 19	SALT LAKE CITY UT	84109	2070 E 3335 S # 19
16273550080000	UNIT 4, BLDG 2, MONTE BELLO CONDOM PROJECT: 5277-342 0423% INT 5277-1069 7051-5559 7261-2858	CHLEPAS, TRUDY	4015 S EL DORADO DR	HOLLADAY UT	84124	2070 E 3335 S # 4
16273550090000	UNIT 5, BLDG 2, MONTE BELLO CONDOM PROJECT: 5277-342 0220% INT 5465-1022 7247-178 7247-379 7247-0280 6374-7300	THORUP, JOHN B &	846 E 8125 S	SANDY UT	84094	2070 E 3335 S # 5
16273550100000	UNIT 6, BLDG 2, MONTE BELLO CONDOM PROJECT: 5277-342 0220% INT 5277-1093 8441-9008	OLSEN, LINDA J	885 W NEW HAMPTON DR	MURRAY UT	84123	2070 E 3335 S # 6

Parcel	Legal Description	Owner Name	Owner Address	Owner City, State	Owner Zip	Property Address
16273550110000	UNIT 7, BLDG 2, MONTE BELLO CONDOM PROJECT. 5277-382 0033% INT 5277-0873 5521-0448 6217 2878 6217-2881	MARGARAKIS, KONNELIA F	2070 E 3335 S # 7	SALT LAKE CITY UT	84109	2070 E 3335 S # 7
16273550120000	UNIT 20, BLDG 2, MONTE BELLO CONDOM PROJECT. 5277-382 0034% INT 5277-1005 5454-2088	EDDY, MYA C	2070 E 3335 S # 20	SALT LAKE CITY UT	84109	2070 E 3335 S # 20
16273550130000	UNIT 21, BLDG 2, MONTE BELLO CONDOM PROJECT. 5277-382 0220% INT 5277-1117 5534-2782	HERZOG, PETER W & HELGA (JT)	1195 E RIDGEDALE CIR	SALT LAKE CITY UT	84108	2070 E 3335 S # 21
16273550140000	UNIT 22, BLDG 2, MONTE BELLO CONDOM PROJECT. 5277-382 0220% INT 5277-1013 5484-0037	STAFFORD, MARK C	2070 E 3335 S # 22	SALT LAKE CITY UT	84109	2070 E 3335 S # 22
16273550150000	UNIT 23, BLDG 2, MONTE BELLO CONDOM PROJECT. 5277-382 0033% INT 5277-1085 5604-2006 5753-2881 6555-1182 7028-0716 6310-4791 8887-4875	SHERVIN, HALEY C &	2070 E 3335 S # 23	SALT LAKE CITY UT	84109	2070 E 3335 S # 23
16273550160000	UNIT 8, BLDG 3, MONTE BELLO CONDOM PROJECT. 5277-382 0021% INT 5277-0967 5482-0790 5703-0741 5804-0030 5894-1261 5984-1263 6239-0425 6254-2872 6285-2811 7515-0268 7731-0450	EDDY, TAAFFE, MYA C	2070 E 3335 S # 8	SALT LAKE CITY UT	84109	2070 E 3335 S # 8
16273550170000	UNIT 8, BLDG 3, MONTE BELLO CONDOM PROJECT. 5277-382 0012% INT 5277-1045 5781-2588 5872-2582 6337-2783 7829-0085	TAAFFE, THOMAS B	2070 E 3335 S # 9	SALT LAKE CITY UT	84109	2070 E 3335 S # 9
16273550180000	UNIT 10, BLDG 3, MONTE BELLO CONDOM PROJECT. 5277-382 0012% INT 5277-1125 5381-0221 5908-2502	COMBS, DOROTHY M &	3194 S 1640 E	SALT LAKE CITY UT	84106	2070 E 3335 S # 10
16273550190000	UNIT 11, BLDG 3, MONTE BELLO CONDOM PROJECT. 5277-382 0012% INT 5277-0950 5447-0481 7340-2861 8201-2283	HERZOG, PETER W &	2070 E 3335 S # 11	SALT LAKE CITY UT	84109	2070 E 3335 S # 11
16273550200000	UNIT 12, BLDG 3, MONTE BELLO CONDOM PROJECT. 5277-382 0012% INT 5277-1081 5719-1884 5864-0443 8597-1824	MILIKOVSKAYA, ROZA	2070 E 3335 S # 12	SALT LAKE CITY UT	84109	2070 E 3335 S # 12
16273550210000	UNIT 24, BLDG 3, MONTE BELLO CONDOM PROJECT. 5277-382 0521% INT 5308-0128 7814-0080 7814-0087 7884-1804 8313-1243	OLSEN, LELAND M	2070 E 3335 S # 24	SALT LAKE CITY UT	84109	2070 E 3335 S # 24
16273550220000	UNIT 25, BLDG 3, MONTE BELLO CONDOM PROJECT. 5277-382 0012% INT 5277-0988 5412-1047 6111-0584 6170-0888 6261-532, 353 6281-0354 6527-1803 7006-1157	NELSON, ALLEN T	2070 E 3335 S # 25	SALT LAKE CITY UT	84109	2070 E 3335 S # 25
16273550230000	UNIT 26, BLDG 3, MONTE BELLO CONDOM PROJECT. 5277-382 0012% INT 5404-1843 5511-1552 5808-1322	MANDORA, GERALD	PO BOX 28117	SALT LAKE CITY UT	84128	2070 E 3335 S # 26
16273550240000	UNIT 27, BLDG 3, MONTE BELLO CONDOM PROJECT. 5277-382 0012% INT 5440-0188 5763-0530 6348-1420 6728-1851 6510-2721	TEAMES, RICHARD S &	2070 E 3335 S # 27	SALT LAKE CITY UT	84109	2070 E 3335 S # 27
16273550250000	UNIT 28, BLDG 3, MONTE BELLO CONDOM PROJECT. 5277-382 0529% INT 5277-1101 8912-2088 2881 8128-2024	THOMAS, GORDON &	2070 E 3335 S # 28	SALT LAKE CITY UT	84109	2070 E 3335 S # 28
16273550260000	UNIT 13, BLDG 4, MONTE BELLO CONDOM PROJECT. 5277-382 0220% INT 5277-1037 7829-0474 8688-7751 7754 8012-0038	DOMONIC INVESTMENTS, LLC	1555 E 3300 S	SALT LAKE CITY UT	84106	2070 E 3335 S # 13
16273550270000	UNIT 14, BLDG 4, MONTE BELLO CONDOM PROJECT. 5277-382 0220% INT 5382-0821 6344-0878 6535-2708, 6079-2246	SHILL, NANCY T	2070 E 3335 S # 14	SALT LAKE CITY UT	84109	2070 E 3335 S # 14
16273550280000	UNIT 15, BLDG 4, MONTE BELLO CONDOM PROJECT. 5277-382 0220% INT 5277-1021 7138-2784 7138-2788 7760-2856	TRUMP, JINI	2070 E 3335 S # 15	SALT LAKE CITY UT	84109	2070 E 3335 S # 15
16273550290000	UNIT 16, BLDG 4, MONTE BELLO CONDOM PROJECT. 5277-382 0220% INT	MICKELSON, BERNICE	2070 E 3335 S # 16	SALT LAKE CITY UT	84109	2070 E 3335 S # 16
16273550300000	UNIT 28, BLDG 4, MONTE BELLO CONDOM PROJECT. 5277-382 0019% INT 5277-1053 5482-0549 5878-1884 5903-0051 6058-1135	SCRIP, PAMELA B	3335 S 2070 E # 29	SALT LAKE CITY UT	84109	2070 E 3335 S # 29
16273550310000	UNIT 30, BLDG 4, MONTE BELLO CONDOM PROJECT. 5277-382 0220% INT 5280-0134 5486-1044 5278-2141 5572-1233 6000-2306 6162-1087 6468-1318 6465-0518 7083-2286 7826-1411	ROCK, ROBERT &	2070 E 3335 S # 30	SALT LAKE CITY UT	84109	2070 E 3335 S # 30
16273550320000	UNIT 31, BLDG 4, MONTE BELLO CONDOM PROJECT. 5277-382 0220% INT 5277-1109 8604-0144 7412-0753	WILSON, JEAN M	2070 E 3335 S # 31	SALT LAKE CITY UT	84109	2070 E 3335 S # 31
16273550330000	UNIT 32, BLDG 4, MONTE BELLO CONDOM PROJECT. 5277-382 0220% INT 5277-1028 5754-1772 8150-1091 6268-2044 6288-0135 6288-2418 6841-1730	WIMMER, JOAN &	5611 S OAKDALE DR	SALT LAKE CITY UT	84121	2070 E 3335 S # 32
16273550340000	UNIT 14, EVERGREEN MANOR CONDOMAN 12.5% INT. 5688-1235 5742-2265 5851-1112 6014-2721, 2728, 2728 6014-2730 6418-0570 6430-2001 6521-1627 6882-0418 6314-5093 8371-812	MORRIS, DENISE D, TR	2067 E 3335 S	SALT LAKE CITY UT	84109	2067 E 3335 S
16273550350000	UNIT 15, EVERGREEN MANOR CONDOMAN 12.5% INT. 5688-1235 5742-2265 5851-1112 6014-2721, 2728, 2728 6014-2730 6418-0570 6430-2001	TANNER, BRADFORD J	2870 W CONTINENTAL DR	TAYLORSVILLE UT	84118	2065 E 3335 S

Parcel	Legal Description	Owner Name	Owner Address	Owner City, State	Owner Zip	Property Address
16273560040000	UNIT 10, EVERGREEN MANOR CONDOMIN 12.5% INT. 5608-1235 5742-2305 5851-1112 6014-2727, 2728, 2729 6014-2730 6418-0570 6430-2001 6516-2898	TAYLOR, STEVEN C &	856 E 4170 S	MURRAY UT	84107	2063 E 3335 S
16273560050000	UNIT 17, EVERGREEN MANOR CONDOMIN 12.5% INT. 5608-1235 5742-2305 5851-1112 6014-2727, 2728, 2729 6014-2730 6418-0570 6430-2001 6516-2898 8100-2270	WILCOCK, ALYND	36410 SE ISLEY ST	SNOQUALMIE WA	98065	2061 E 3335 S
16273560070000	UNIT 18, EVERGREEN MANOR CONDOMIN 12.5% INT. 5456-0445 6226-1635	SARTOR, VIRGINIA K	2057 E 3335 S # 18	SALT LAKE CITY UT	84109	2057 E 3335 S # 18
16273560070000	UNIT 19, EVERGREEN MANOR CONDOMIN 12.5% INT. 5608-1235 5742-2305 6014, 2727, 2728, 2729 6014-2730 6418-0570 6430-2001	PERKINS, JOAN	2055 E 3335 S # 19	SALT LAKE CITY UT	84109	2055 E 3335 S
16273560080000	UNIT 20, EVERGREEN MANOR CONDOMIN 12.5% INT. 5608-1235 5742-2305 6014-2730 6014-2727, 2728, 2729 6014-2730 6418-0570 6430-2001 6587-1449 6617-2038	TANNER, MARK H	585 N 1100 W	WEST BOUNTIFUL UT	84087	2053 E 3335 S
16273560090000	UNIT 21, EVERGREEN MANOR CONDOMIN 12.5% INT. 5456-2289 6307-2431 6771-2802	HILLSIDE ASSOC	PO BOX 9278	SALT LAKE CITY UT	84109	2061 E 3335 S
16273570010000	UNIT 1, EVERGREEN VALLEY CONDOMINIUMS 7408-1088 8098-2014 16273570020000 UNIT 2, EVERGREEN VALLEY CONDOMINIUMS 7408-1088 7883-1123 8132-1172	HARDLE, THOMAS A & JACOBS, MARIA J	2036 E 3335 S 2042 E 3335 S	SALT LAKE CITY UT SALT LAKE CITY UT	84109 84109	2038 E 3335 S 2042 E 3335 S
16273570030000	UNIT 3, EVERGREEN VALLEY CONDOMINIUMS 7408-1088 7591-1131 8752-7720 7723	CUMMINGS, ANNE	2044 E 3335 S	SALT LAKE CITY UT	84109	2044 E 3335 S
16273570040000	UNIT 4, EVERGREEN VALLEY CONDOMINIUMS 7408-1088 7601-0482 16273570050000 UNIT 5, EVERGREEN VALLEY CONDOMINIUMS 7408-1088 7557-0810 8187-1884 8442-0670	TAYLOR, CATHERINE E, TR KANDOLIN, LARA	2048 E 3335 S # 4 2052 E 3335 S	SALT LAKE CITY UT SALT LAKE CITY UT	84109 84109	2048 E 3335 S 2052 E 3335 S
16273570060000	UNIT 6, EVERGREEN VALLEY CONDOMINIUMS 7408-1088 8280-3051 8285-1102, 1105	MORRIS, DANIELLE N & JENSEN, STAYCE & STANLEY W &	2136 E EVERGREEN AVE 2062 E 3335 S	SALT LAKE CITY UT SALT LAKE CITY UT	84109 84109	2054 E 3335 S 2062 E 3335 S
16273570080000	UNIT 8, EVERGREEN VALLEY CONDOMINIUMS 7408-1088 7823-0350 8342-1177 7178 8382-5178	KARREN, KEITH &	2066 E 3335 S	SALT LAKE CITY UT	84109	2066 E 3335 S
16273570090000	UNIT 9, EVERGREEN VALLEY CONDOMINIUMS 7408-1088 7540-0490 8280-3051 8285-1102, 1105	LAUFER, ROSEMARY P	2068 E 3335 S # 9	SALT LAKE CITY UT	84109	2068 E 3335 S
16273570090000	COM ON 9 LINE OF 3300 SO ST N 0°11'27" W 1112.01 FT & N 88°59'15" W 903.82 FT FR S 1/4 COR SEC 27 T 15 R 1E SL MER S 0°11'27" E 182.87 FT W 151.45 FT S 0°38' W 158.56 FT S 0°11'27" E 87.78 FT S 88°59'15" E 291.57 FT N 418.042 FT N 88°59'15" W 138.33 FT TO BEG 2.24 AC 6673-1984	VENTAS REALTY, LIMITED	303 E WACKER DR #850	CHICAGO IL	60601	2200 E 3300 S
16273760070000	COM 18 & CHS N & 10.18 CHS W FR S 1/4 COR SEC 27 T 15 R 1E 88°59'15" E 61.33 FT N 0°12'27" W 7.6 ROS S 88°59'15" E 12 13 FT N 297 FT M OR L TO BEG LESS STREET 0.87 AC 6560-1500 8600-1800	CHERRY HILLS APARTMENTS	2210 E 3300 S # 25	SALT LAKE CITY UT	84109	2210 E 3300 S # APXBT
16273760080000	COM 68 & ROS N & 407.2 ROS W FR S 1/4 COR SEC 27 T 15 R 1E SL MER S 20 ROS E 53.87 FT N 0°12'27" W 20 ROS TO PT DUE E OF BEG. W TO BEG. LESS STREET. 0.37 AC. 6560-1500 8600-1878	CHERRY HILLS APARTMENTS	2210 E 3300 S # 25	SALT LAKE CITY UT	84109	2210 E 3300 S
16273760090000	COM N 0°12'27" W 12.4 CHS & N 88°59'15" W 9.18 CHS FR S 1/4 COR SEC 27 T 15 R 1E SL MER N 0°12'27" W 293.6 FT N 88°59'15" W 8 FT S 0°38' W 293.62 FT S 88°59'15" E 12.13 FT TO BEG ALBO COM N 0°12'27" W 10.5 CHS & N 88°59'15" W 10.18 CHS FR S 1/4 COR SO SEC 27 N 0°12'27" W 7.6 ROS N 88°59'15" W 12.13 FT S 0°38' W 7.6 ROS S 88°59'15" E 13.8 FT TO BEG 0.1 AC. 6560-1500 8600-1881	CHERRY HILLS APARTMENTS	2210 E 3300 S # 25	SALT LAKE CITY UT	84109	2220 E 3300 S
16273760100000	COM 10.5 CHS N & 8.28 CHS W FR S 1/4 COR SEC 27 T 15 R 1E SL MER W 1.89 CHS N 7.6 ROS E 4 ROS N 20 ROS E 3.56 ROS S 208.5 FT W 16.74 FT M OR L S 0°47'45" E 226.14 FT S 88°59'15" E 22.64 FT TO PT DUE N FR BEG S 20.76 FT M OR L TO BEG 0.80 AC 6560-1500 8600-1877	CHERRY HILLS APARTMENTS	2210 E 3300 S # 25	SALT LAKE CITY UT	84109	2240 E 3300 S
16273760110000	COM N 0°05'30" E 839.51 FT & N 88°59'15" W 458.13 FT FR S 1/4 COR SEC 27 T 15 R 1E SL MER N 0°47'45" W 175.5 FT M OR L	CHERRY HILLS APARTMENTS	2210 E 3300 S # 25	SALT LAKE CITY UT	84109	2240 E 3300 S

Parcel	Legal Description	Owner Name	Owner Address	Owner City, State	Owner Zip	Property Address
16273760120000	TO S LINE OF 300 SQ ST N 89°59'15" W 94. FT S 175.5 FT S 89°57'00" E 1/4 FT M OR L TO BEG ALSO COM 10.5 CHS N & 494.04 FT WFR SD S 1/4 COR N 0°30' E 17.31 FT W 88.1 FT M OR L S 20.78 FT M OR L TO PT DUE WFR BEG E 88.1 FT M OR L TO BEG 0.42 AC	CHERRY HILLS APARTMENTS	2210 E 3380 S # 25	SALT LAKE CITY UT	84109	2230 E 3300 S
16273760160000	COM 710.31 FT N & 490.04 FT WFR S 1/4 COR SEC 27 T 18 R 1E SL MER N 89°57'00" W 110.74 FT N 0°47'45" E 228.14 FT S 89°59'15" E 110.74 FT S 0°47'45" W 228.14 FT TO BEG 0.57 AC	SIMPSON, WESLEE D	1344 E 900 S	SALT LAKE CITY UT	84105	2241 E 3370 S
16273760180000	6560-1500 8600-1618 BEG 478.3 FT W & 583 FT N FR S 1/4 COR SEC 27 T 18 R 1E SL MER W 74.1 FT N 110 FT E 74.1 FT S 110 FT TO BEG 0.19 AC	SIMPSON, WESLEE D	1344 E 900 S	SALT LAKE CITY UT	84105	2271 E 3370 S
16273760190000	4718-189 5253-0351 6251-1244 6307-1038 6718-0705 BEG 310 FT W & 583 FT N FR S 1/4 COR SEC 27 T 18 R 1E SL M W 1/4 FT N 130 FT E 84.1 FT S 130 FT TO BEG .25 AC	SIMPSON, WESLEE D	1344 E 900 S	SALT LAKE CITY UT	84105	2275 E 3370 S
16273760260000	COM 228 FT W & 583 FT N FR S 1/4 COR SEC 27 T 18 R 1E SL MER W 84.1 FT N 130 FT E 84.1 FT S 130 FT TO BEG 0.25 AC	NAVYLOK, KENT O & DEANNA C; JT	2175 E 3380 S	SALT LAKE CITY UT	84109	2175 E 3380 S
16273760270000	COM 1487.6 FT E & 486.75 FT N FR SW COR SEC 27 T 18 R 1E SL MER E 83 FT N 208.25 FT W 83 FT S 208.25 FT TO BEG 0.39 AC	BELL, CHARLES E; TR	2185 E 3380 S	SALT LAKE CITY UT	84109	2185 E 3380 S
16273760280000	COM 486.75 FT N & 1038.4 FT W FR S 1/4 COR SEC 27 T 18 R 1E SL MER W 52 FT N 208.25 FT E 52 FT S 208.25 FT TO BEG 0.24 AC	MARTINDALE, RYAN &	2191 E 3380 S	SALT LAKE CITY UT	84109	2191 E 3380 S
16273760290000	COM 486.75 FT N & 808.07 FT W FR S 1/4 COR SEC 27 T 18 R 1E SL MER W 60 FT N 208.25 FT E 60 FT S 208.25 FT TO BEG 0.28 AC	ROBERTS, AMY L	2195 E 3380 S	SALT LAKE CITY UT	84109	2195 E 3380 S
16273760300000	COM 486.75 FT N & 822.4 FT W FR S 1/4 COR SEC 27 T 18 R 1E SL MER W 86.07 FT N 208.25 FT E 86.07 FT S 208.25 FT TO BEG 0.41 AC	WHEAT, WILLIAM B. & FLORENCE G	2201 E 3380 S	SALT LAKE CITY UT	84109	2201 E 3380 S
16273760310000	BEG 486.75 FT N & 770.4 FT W FR S 1/4 COR SEC 27 T 18 R 1E SL MER W 52 FT N 208.25 FT E 52 FT S 208.25 FT TO BEG 0.24 AC	BRUSE, VIRGINIA R &	2221 E 3380 S	SALT LAKE CITY UT	84109	2221 E 3380 S
16273760320000	COM 118.4 FT W & 486.75 FT N FR S 1/4 COR SEC 27 T 18 R 1E SL MER W 52 FT N 208.25 FT E 52 FT S 208.25 FT TO BEG 0.25 AC	STRASSER, MICHAEL J &	2143 S MAIN ST	SOUTH SALT LAKE UT	84115	2225 E 3380 S
16273760330000	COM 486.75 FT N & 806.4 FT W FR S 1/4 COR SEC 27 T 18 R 1E SL MER W 52 FT N 208.25 FT E 52 FT S 208.25 FT TO BEG 0.25 AC	ROBISON, DOROTHY B; TR ET AL	2231 E 3380 S	SALT LAKE CITY UT	84109	2231 E 3380 S
16273760340000	COM 486.75 FT N & 808.4 FT W FR S 1/4 COR SEC 27 T 18 R 1E SL MER W 57 FT N 208.25 FT E 57 FT S 208.25 FT TO BEG 0.28 AC	WALTER, HEIDI &	2235 E 3380 S	SALT LAKE CITY UT	84109	2235 E 3380 S
16273760350000	COM 486.75 FT N & 852.4 FT W FR SEC COR OF SW 1/4 SEC 27 T 18 R 1E SL MER W 57 FT N 208.25 FT E 57 FT S 208.25 FT TO BEG 0.28 AC	BOTTOMLEY, BRUCE M, JR &	2237 E 3380 S	SALT LAKE CITY UT	84109	2237 E 3380 S
16273760360000	COM 486.75 FT N & 806.4 FT W FR S 1/4 COR SEC 27 T 18 R 1E SL MER W 104 FT N 90.25 FT E 104 FT S 90.25 FT TO BEG 0.23 AC	JOHNSON, DOROTHY F; TR	2243 E 3380 S	SALT LAKE CITY UT	84109	2243 E 3380 S
16273760370000	COM 486.75 FT N & 814.4 FT W FR S 1/4 COR SEC 27 T 18 R 1E SL MER W 104 FT N 90.25 FT E 104 FT S 90.25 FT TO BEG 0.23 AC	PITT, DARIN K &	2257 E 3380 S	SALT LAKE CITY UT	84109	2257 E 3380 S
16273760380000	COM N 0°00' W 486.75 FT E & 89°51' W 278.82 FT FR S 1/4 COR SEC 27 T 18 R 1E SL MER S 89°51' W 65.78 FT N 0°00' W 90.25 FT N 89°51' E 86.9 FT S 0°31' W 90.25 FT TO BEG 0.15 AC	ALLRED, JEANNINE A	2265 E 3380 S	SALT LAKE CITY UT	84109	2265 E 3380 S

Parcel	Legal Description	Owner Name	Owner Address	Owner City, State	Owner Zip	Property Address
16273760390000	8281-2944 BEG 486.75 FT N 0°09' W & 203.62 FT S 89°51' W FR THE SE COR OF SW 1/4 OF SEC 27, T 15, R 1E, S 1M, S 89°51' W 75 FT, N 0°31' E 98.25 FT, N 89°51' E 75 FT, S 0°31' W 98.25 FT TO	MORRIS, BRADLEY M &	3731 S 2140 E	SALT LAKE CITY UT	84108	2275-77 E 3380 S
16273760400000	BEG 0.17 AC, W OR L 4484-0123 6121-2944 COM N 0°09' W 486.75 FT & S 89°51' W 123 FT FR S 1/4 COR SEC 27, T 15, R 1E, S 1M, S 89°51' W 80.02 FT, N 0°31' E 98.25 FT N	MOSS, JAMES W. & MARTHA E.	2288 E 3380 S	SALT LAKE CITY UT	84109	2281 E 3380 S
16273760410000	89°51' E 79.5 FT S 0°08' E 98.25 FT TO BEG 0.19 AC BEG 486.75 FT N & 40 FT W OF THE SE COR OF SW 1/4 OF SEC 27, T 15, R 1E, S 1M, N 98.25 FT W 83 FT, S 98.25 FT, E 83 FT TO BEG 0.18 AC 4004-0292	BURNS, ELLEN M &	1693 E 9400 S	SANDY UT	84093	3378 S 2300 E
16273760520000	BEG 1417.6 FT E & 486.75 FT N FR SW COR SEC 27, T 15, R 1E, S 1M, MER E 70 FT N 211.25 FT W 70 FT S 211.25 FT TO BEG 0.24 AC	SHARP, HAL S & JULIE RAE W	2161 E 3380 S	SALT LAKE CITY UT	84109	2161 E 3380 S
16273760530000	5247 417 5288-0486 5370-553 BEG W 394.2 FT & 583 FT N FR S 1/4 COR OF SEC 27, T 15, R 1E, S 1M, N 130 FT, W 64.54 FT, S 20 FT, W 18.56 FT, S 110 FT, E 1/4 FT TO BEG 0.24 AC 5489-2941	SIMPSON, WESLEED D	1344 E 900 S	SALT LAKE CITY UT	84105	2281 E 3370 S
16273760540000	BEG 18.9 CHS N & 17.21 CHS W & S 0°38' W 10.4 FT FR S 1/4 COR SEC 27, T 15, R 1E, S 1M, W 215.74 FT, S 0°38' W 412.02 FT, E 215.74 FT, M OR L, N 0°38' E 412.02 FT TO BEG 2.0 AC	COMMUNITY SELF STORAGE -	PO BOX 19156	ALEXANDRIA VA	22320	2170 E 3300 S
16273760550000	6022-542 6099-1708 6098-1708 6146-1708 6146-1710 6148-0419 6174-0654 6296-1857, 1556 6296-1556 6302-1733 THRU 1741 BEG N 0°1157' W 1105.02 FT & W 34.89 FT FR SE COR OF SW 1/4 SEC 27, T 15, R 1E, S 1M, S 0°05'30" W 302.01 FT, W 421.47 FT, N 85 FT, S 89°48'15" E 20 FT, N 0°38' E 207.12 FT, S 69°56'15" E 398.88 FT TO BEG 3.64 AC 1157-0000 7541-1815	LAKELINE PROPERTIES, LC	2733 E PARLEYS WY # 300	SALT LAKE CITY UT	84109	2268 E 3300 S
16273760560000	R554-0308 6514 6517 6520 6523 6528 BEG N 583 FT & W 148 FT FR S 1/4 COR SEC 27, T 15, R 1E, S 1M, N 130 FT, W 78 FT, S 130 FT, E 78 FT TO BEG, ALSO BEG W 33 FT & N 583 FT FR SD S 1/4 COR SEC 27, N 18.25 FT, W 100 FT, N 98 FT, E 100 FT, N 52 1/2 FT, W 115 FT, M OR L, S 130 FT, E 115 FT, M OR L TO BEG, ALSO BEG E 33 FT & N 802.67 FT FR SD S 1/4 COR SEC 27, N 58 FT, W 100 FT, S 58 FT, E 100 FT TO BEG, 0.57 AC, M OR L	STATEN, VERA G &	1437 E 3115 S	SALT LAKE CITY UT	84106	3384 S 2300 E
16273760580000	BEG E 1347.8 FT & N 486.75 FT FR SW COR SEC 27, T 15, R 1E, S 1M, E 70 FT, N 158.25 FT, W 70 FT, S 158.25 FT TO BEG, 0.25 AC, 5425-2087 5743-2085 6590-2870 8847-5533 5535 8848-2778	NIELSEN, SPENCER R	2157 E 3380 S	SALT LAKE CITY UT	84109	2157 E 3380 S
16273760590000	BEG N 0°1227' W 16.9 CHS & N 89°59'15" W 693.46 FT & S 0°38' W 3.4 FT FR S 1/4 COR SEC 27, T 15, R 1E, S 1M, N 89°59'15" W 151.68 FT, S 0°38' W 415.8 FT, E 82.58 FT, N 0°1227' W 87.782 FT, N 0°38' E 158.45 FT, S 89°59'15" E 138.6 FT, N 0°38' E 162.67 FT, N 89°59'15" W 69 3 FT TO BEG	L&W MITCHELL FAMILY	1220 E 7800 S	MIDVALE UT	84047	2174 E 3300 S # APPROX
16273770010000	1,3 AC M OR L, 8687, 4465 COM 1335.25 FT E & 281.25 FT N FR SW COR SEC 27, T 15, R 1E, S 1M, MER W 150 FT TO E SIDE OF CO ROAD N 79 FT TH ALG CURVE TO RIGHT -ADJUS 100 FT-- 197.08 FT E 50 FT S 178 FT TO BEG 0.55 AC 5941-2096	BEESELEY, JOSEPH W &	2150 E 3380 S	SALT LAKE CITY UT	84109	2150 E 3380 S
16273770020000	COM ON S LINE OF 3380 SO ST 135.25 FT E & 437.25 FT N FR SW COR SEC 27, T 15, R 1E, S 1M, MER E 70 FT S 178 FT W 70 FT N 178 FT TO BEG 0.20 AC 5416-2083 5416-2082 5877-0528 6278-2036 6378-0484 8013-2714 8048-1878 8088-2223 8919-1859	COL PROPERTIES, LLC	1841 E YALECREST AVE	SALT LAKE CITY UT	84108	2166 E 3380 S
1627377003000000	COM ON S LINE OF 3380 SO ST 1405.25 FT E & 437.25 FT N FR SW COR SEC 27, T 15, R 1E, S 1M, MER E 77.35 FT S 178 FT W 77.35 FT N 178 FT TO BEG, 0.32 AC.	COURT, OWEN C &	2164 E 3380 S	SALT LAKE CITY UT	84109	2164 E 3380 S
1627377004000000	8396-1889 BEG 1442.8 FT E & 437.25 FT N FR SW COR SEC 27, T 15, R 1E, S 1M, MER E 86 FT S 122.1 FT W 88 FT N 122.1 FT TO BEG 0.25 AC	DUDLEY, CLARK & SHANNETTE, JT	2180 E 3380 S	SALT LAKE CITY UT	84109	2180 E 3380 S

Parcel	Legal Description	Owner Name	Owner Address	Owner City, State	Owner Zip	Property Address
16273770050000	COM 99' 4 FT W & 43' 25 FT N FR S 1/4 COR SEC 27 T 18 R 1E SL MER W 88 FT S 206 25 FT E 89 FT N 206 25 FT TO BEG 0 42 AC: 5850-1525 9962-2982 8952-0060 7356-1221 7601-2981	HOLZ, WARREN W & KEITH P, JT	2190 E 3380 S	SALT LAKE CITY UT	84109	2190 E 3380 S
16273770060000	BEG 437 25 FT N & 822 07 FT W FR S 1/4 COR SEC 27 T 18 R 1E SL MER W 75 33 FT S 206 25 FT E 75 33 FT N 206 25 FT TO BEG 0 38 AC 5208-0360 6224-1062 6842-2588 7189-2178 8915-2850	DAVIS, EVELYN D	2192 E 3380 S	SALT LAKE CITY UT	84109	2192 E 3380 S
16273770070000	COM 437 25 FT N & 822 4 FT W FR S 1/4 COR SEC 27 T 18 R 1E SL MER W 99 07 FT S 206 25 FT E 98 67 FT N 206 25 FT TO BEG 0 47 AC 5895-2454, 2457 5895-2453 6815-2390 6838-1087	PIERSON, LINDA C	2200 E 3380 S	SALT LAKE CITY UT	84109	2196 E 3380 S
16273770100000	COM 437 25 FT N & 866 4 FT W FR S 1/4 COR SEC 27 T 18 R 1E SL MER W 92 FT S 206 25 FT E 92 FT N 206 25 FT TO BEG 0 25 AC 5406-2559 7158-0474 6302-0069 6870-2203	POOLE, BRANDON A	2222 E 3380 S	SALT LAKE CITY UT	84109	2222 E 3380 S
16273770110000	COM 437 25 FT N & 814 FT W FR S 1/4 COR SEC 27 T 18 R 1E SL MER W 92 FT S 206 25 FT E 92 FT N 206 25 FT TO BEG 0 25 AC:	OTTLEY, DAVID F & VICKI, JT	2230 E 3380 S	SALT LAKE CITY UT	84109	2230 E 3380 S
16273770120000	BEG 437 25 FT N & 560 4 FT W FR S 1/4 COR SEC 27 T 18 R 1E SL MER W 54 FT S 206 25 FT E 54 FT N 206 25 FT TO BEG 0 28 AC, M OR L 4589-688 8721-4489	LEWIN, JOHN R & ANNA C, JT	2234 E 3380 S	SALT LAKE CITY UT	84109	2234 E 3380 S
16273770130000	COM 437 25 FT N & 500 4 FT W FR S 1/4 COR SEC 27 T 18 R 1E SL MER W 90 FT S 208 81 FT E 80 FT N 208 81 FT TO BEG 0 28 AC 7386-2346	SMITH, JOYCE D, TR	2236 E 3380 S	SALT LAKE CITY UT	84109	2236 E 3380 S
16273770140000	COM 437 25 FT N & 412 4 FT W FR S 1/4 COR SEC 27 T 18 R 1E SL MER W 88 FT S 208 81 FT E 88 FT N 208 81 FT TO BEG 0 42 AC 5714-0988 8003-142, 138 8003-0143 7513-2733 7551-1450 8363-1788 8391-2858	DAVIS, PAMALA S &	2240 E 3380 S	SALT LAKE CITY UT	84109	2240 E 3380 S
16273770150000	COM 437 25 FT N & 322 4 FT W FR S 1/4 COR SEC 27 T 18 R 1E SL MER W 90 FT S 114 25 FT E 90 FT N 114 25 FT TO BEG 0 23 AC: 9465-1832 8483-6008 8837-1478	DOUGLAS, MERRILL, ET AL	2280 E 3380 S	SALT LAKE CITY UT	84109	2280 E 3380 S
16273770160000	COM 437 25 FT N & 233 FT W FR S 1/4 COR SEC 27 T 18 R 1E, SL MER W 89 4 FT S 114 25 FT E 88 4 FT N 114 25 FT TO BEG 0 23 AC:	MOSS, JAMES W, & MARTHA E,	2288 E 3380 S	SALT LAKE CITY UT	84109	2288 E 3380 S
16273770170000	COM 437 25 FT N & 173 FT W FR S 1/4 COR SEC 27 T 18 R 1E, SL MER W 80 FT S 114 25 FT E 80 FT N 114 25 FT TO BEG 0 15 AC	BARRON, GEORGE E	2272 E 3380 S	SALT LAKE CITY UT	84109	2272 E 3380 S
16273770180000	BEG 113 FT W & 437 25 FT N FR S 1/4 COR SEC 27 T 18 R 1E, SL MER W 60 FT S 114 25 FT E 60 FT N 114 25 FT TO BEG 0 18 AC 4817-948 4817-9950 5737-1393 6010-2911 8170-2187 8241-1033 8284-2219 7053-1407 7053-1409	SHAWY, DAVID F &	PO BOX 9301	SALT LAKE CITY UT	84109	2282 E 3380 S
16273770190000	BEG 33 FT W & 437 25 FT N FR S 1/4 COR SEC 27 T 18 R 1E, SL MER W 80 FT S 114 25 FT E 80 FT N 114 25 FT TO BEG 0 21 AC M OR L: 5184-1091, 81 5184-0182 5718-1884 6024-0189 6135-5877	SHAWY, SHARON K &	PO BOX 9301	SALT LAKE CITY UT	84109	3394 S 2300 E
16273770200000	COM 1314 6 FT E & 194 75 FT N FR SW COR SEC 27 T 18 R 1E, SL MER N 80 FT W 129 35 FT M OR L TO ROAD S 80 FT E 129 35 FT M OR L TO BEG 0 24 AC: 82748045 8048 8291-1689, 1888	EMERY, DALE &	3413 S 2130 E	SALT LAKE CITY UT	84109	3413 S 2130 E
16273770210000	BEG 1314 6 FT E & 24 75 FT N FR SW COR SEC 27 T 18 R 1E, S L M N 140 FT, W 61 FT, S 148 FT, E 61 FT TO BEG 0 2 AC M OR L: 4817-1230, 1231, 4783-898, 4878-1184 5284-1128	WILKINSON, NICHOLAS J &	2147 E EVERGREEN AVE	SALT LAKE CITY UT	84109	2147 E EVERGREEN AVE
16273770220000	5845-1348 6252-0408 6765-1157 7713-2238 8158-2247 8423-1236 BEG 1263 8 FT E & 24 75 FT N FR SW COR SEC 27 T 18 R 1E, S L M N 140 FT, W 68 35 FT M OR L: S 140 FT, E 68 35 FT M OR L TO BEG 0 22 AC M OR L: 4881-0888 5515-7219 7450-0194 8427-3609 8427-3611	OGDEN, ROBERT L & SUSAN S,	3421 S 2130 E	SALT LAKE CITY UT	84109	3421 S 2130 E
16273770230000	COM 1314 6 FT E & 24 75 FT N FR SW COR SEC 27 T 18 R 1E, SL MER N 88 4 FT N 220 FT E 81 6 FT N 1 RD W 297 35 FT S 1 RD E 128 35 FT S 220 FT TO BEG 0 55 AC 457B, 1348 5531-1896 5451-2899 6088-0884	BIJTNER, MICHAEL	PO BOX 9277	SALT LAKE CITY UT	84109	2149 E EVERGREEN AVE

Parcel	Legal Description	Owner Name	Owner Address	Owner City, State	Owner Zip	Property Address
16273770240000	COM CRN SIDE OF EVERGREEN AVE 1401 FT E & 24.75 FT N FR SW COR SEC 27 T 15 R 1E SL MER E 81.8 FT N 220 FT W 81.8 FT S 220 FT TO BEG 0.41 AC 8400-0331	ORULLIAN, ALMA, ET AL	2151 E EVERGREEN AVE	SALT LAKE CITY UT	84109	2151 E EVERGREEN AVE
16273770260000	COM 24.75 FT N & 1002.4 FT W FR S 1/4 COR SEC 27 T 15 R 1E SL MER W 80 FT N 206.25 FT E 80 FT S 206.25 FT TO BEG 0.28 AC	STAPLES, BROOK R. & MARY B.	2183 E EVERGREEN AVE	SALT LAKE CITY UT	84109	2183 E EVERGREEN AVE
16273770270000	BEG 24.75 FT N & 898.4 FT W FR SE COR OF SW 1/4 SEC 27 T 15 R 1E SL MER W 106 FT N 206.25 FT E 106 FT S 206.25 FT TO BEG. 0.5 AC 4555-1170	MANWILL, CORY L & LISAM	2195 E EVERGREEN AVE	SALT LAKE CITY UT	84109	2195 E EVERGREEN AVE
16273770300000	COM 24.75 FT N & 998.4 FT W FR S 1/4 COR SEC 27 T 15 R 1E SL MER W 104 FT N 206.25 FT E 104 FT S 206.25 FT TO BEG 0.49 AC 7789-0145	LOFGREN, DAVID E. TR	2217 E EVERGREEN AVE	SALT LAKE CITY UT	84109	2217 E EVERGREEN AVE
16273770310000	BEG 24.75 FT N & 823.4 FT W FR S 1/4 COR SEC 27 T 15 R 1E SL MER W 206.25 FT E 81 FT S 206.25 FT W 81 FT TO BEG. 0.29 AC. M OR L 4492-0588 5426-2765 6144-0798 6763-2928 5897-1860 6763-2828 7028-2890	ASTLE, SHELLY	2233 E EVERGREEN AVE	SALT LAKE CITY UT	84109	2233 E EVERGREEN AVE
16273770320000	BEG 24.75 FT N & 823.4 FT W FR S 1/4 COR SEC 27 T 15 R 1E SL MER W 206.25 FT E 81 FT S 206.25 FT TO BEG. 0.2 AC. M OR L 4492-0588 5426-2765 6144-0798 6763-2928 5897-1860 6763-2828 7028-2890	ASTLE, SHEILEY F	2227 E EVERGREEN AVE	SALT LAKE CITY UT	84109	2227 E EVERGREEN AVE
16273770330000	COM 24.75 FT N & 489.5 FT W FR SE COR OF SW 1/4 SEC 27 T 15 R 1E SL MER W 100 FT N 113.89 FT E 100 FT S 113.89 FT TO BEG 0.28 AC 6824-2098 8196-2112	JANIK INVESTMENT COMPANY	2918 E KENNEDY DR	SALT LAKE CITY UT	84108	2241-43 E EVERGREEN AVE
16273770340000	BEG 0.18 AC 5926-1333 5626-2215 6413-2034	FOOTE, KENNETH M	PO BOX 9744	SALT LAKE CITY UT	84109	2249 E EVERGREEN AVE
16273770360000	COM 194.5 FT W & 24.75 FT N FR S 1/4 COR SEC 27 T 15 R 1E SL MER W 105 FT N 113.89 FT E 105 FT S 113.89 FT TO BEG 0.28 AC 6273-2379	JENSEN, MICHAEL A & KEERSTEN;	2271 E EVERGREEN AVE	SALT LAKE CITY UT	84109	2271 E EVERGREEN AVE
16273770390000	BEG N 0°05'30" E 83.19 FT & 89°47'30" W 40 FT FR S 1/4 COR SEC 27 T 15 R 1E SL MER W 144.5 FT S 50 FT E 144.5 FT TO BEG. 0.16 AC. M OR L	VAN SLOOTEN, JIM & ANN (JT)	3424 S 2300 E	SALT LAKE CITY UT	84109	3428 S 2300 E
16273770400000	BEG N 0°05'30" E 43.32 FT & 89°47'30" W 40 FT FR S 1/4 COR SEC 27 T 15 R 1E SL MER W 144.5 FT S 50 FT E 131.38 FT N 44°56'47" E 18.61 FT TO BEG. 0.19 AC M OR L 5318-1189	VAN SLOOTEN, JIM &	3424 S 2300 E	SALT LAKE CITY UT	84109	3424 S 2300 E
16273770410000	BEG 24.75 FT N & 770.4 FT W FR S 1/4 COR OF SEC 27 T 15 R 1E SL MER W 128 FT N 206.25 FT E 128 FT S 206.25 FT TO BEG. 0.60 AC M OR L 5571-2104 6007-2393 6288-4338 4342	JENSEN, WALTER E. TR	2205 E EVERGREEN AVE	SALT LAKE CITY UT	84109	2205 E EVERGREEN AVE
16273770440000	BEG 437.25 FT N & 775.4 FT W FR S 1/4 COR OF SEC 27 T 15 R 1E SL MER W 47 FT S 206.25 FT E 47 FT N 206.25 FT TO BEG. ALSO BEG 437.25 FT N & 718.4 FT W FR S 1/4 COR OF SO SEC 27 W 57 FT S 206.25 FT E 57 FT N 206.25 FT TO BEG. 0.49 AC 5965-1843	SEVERINSEN, KEVIN D &	2216 E 3380 S	SALT LAKE CITY UT	84109	2216 E 3380 S
16273770450000	BEG 1482.6 FT E & 24.75 FT N FR SW COR SEC 27 T 15 R 1E SL MER E 88 FT N 290.4 FT W 88 FT S 290.4 FT TO BEG 0.281-1633 9048-4852 4856	AYRES, BRUCE R & SARAH E. JT	2175 E EVERGREEN AVE	SALT LAKE CITY UT	84109	2175 E EVERGREEN AVE
16273770460000	LOT 3, EVERGREEN VIEW PUD.	LAGUARDIA, J EDWARD &	2240 E EVERGREEN VIEW CT	SALT LAKE CITY UT	84109	2240 E EVERGREEN VIEW CT
16273770470000	LOT 4, EVERGREEN VIEW PUD.	MAIDSEN, JENNIFER B	2246 E EVERGREEN VIEW CT	SALT LAKE CITY UT	84109	2246 E EVERGREEN VIEW CT
16273770480000	LOT 5, EVERGREEN VIEW PUD.	FORD, CINDY K	2252 E EVERGREEN VIEW CT	SALT LAKE CITY UT	84109	2252 E EVERGREEN VIEW CT
16273770500000	LOT 7, EVERGREEN VIEW PUD.	WANTERS, MARY	2288 E SPRUCE VIEW CT	SALT LAKE CITY UT	84109	2288 E SPRUCE VIEW CT
16273770530000	LOT 2, EVERGREEN VIEW PUD.	JOLLEY, D KENT &	3417 S SPRUCE VIEW LN	SALT LAKE CITY UT	84109	3417 S SPRUCE VIEW LN
16273770540000	LOT 1, EVERGREEN VIEW PUD.	SHELDS, TRISTAN R	3425 S SPRUCE VIEW LN	SALT LAKE CITY UT	84109	3425 S SPRUCE VIEW LN
16273770560000	LOT 206, EVERGREEN VIEW PHASE 2 PUD.	VARANAKIS, JOSEPH J &	2263 E SPRUCE VIEW CT	SALT LAKE CITY UT	84109	2263 E SPRUCE VIEW CT
16273770570000	LOT 205, EVERGREEN VIEW PHASE 2 PUD.	CUSHING, BARRY E &	2287 E SPRUCE VIEW CT	SALT LAKE CITY UT	84109	2287 E SPRUCE VIEW CT

Parcel	Legal Description	Owner Name	Owner Address	Owner City, State	Owner Zip	Property Address
1627370590000	8387.5600 LOT 204, EVERGREEN VIEW PHASE 2 PUD. 8238-2083 8328-4470 8380-7807 8436-0278	ANDERSON, CHARLA W. TR	2273 E SPRUCE VIEW CT	SALT LAKE CITY UT	84109	2273 E SPRUCE VIEW CT
1627370590000	8790-1029 9065-5322 LOT 203, EVERGREEN VIEW PHASE 2 PUD. 8238-2083 8328-4470	LAYDEN, MICHAEL &	2278 E SPRUCE VIEW CT	SALT LAKE CITY UT	84109	2278 E SPRUCE VIEW CT
1627370600000	8416-2289 8631-0322 8633-5328 LOT 202, EVERGREEN VIEW PHASE 2 PUD. 8238-2083 8328-4470	SANDERSON, TRUDY A	2283 E SPRUCE VIEW CT	SALT LAKE CITY UT	84109	2283 E SPRUCE VIEW CT
162737070100000	8500-0383 LOT 201, EVERGREEN VIEW PHASE 2 PUD. 8238-2083 8328-4470	ROCKWOOD, DESTINY	2285 E SPRUCE VIEW CT	SALT LAKE CITY UT	84109	2285 E SPRUCE VIEW CT
162737070200000	EVERGREEN VIEW PUD. 8325-8480 8408-0232	WINTERS, SIDNEY D &	2278 E SPRUCE VIEW CT	SALT LAKE CITY UT	84109	2278 E SPRUCE VIEW CT
162737070500000	EVERGREEN VIEW PUD PHASE 2 & 3 AND LOTS 8 & 9 OF EVERGREEN VIEW PUD. LESS & EXCEPT THE WLY 24 FT OF THE SLY 43 FT OF LOT 8, EVERGREEN VIEW PUD PHASE 2 & 3 AND LOTS 8 & 9 OF EVERGREEN VIEW PUD. 8481-1787	KRAMER, SHELLIE K	3412 S 2300 E	SALT LAKE CITY UT	84109	3412 S 2300 E
162740100100000	BEG 47.82 FT E FR GEN SEC 27 T 18 R 1E S L. MER E 134.90 FT S 118.5 FT N 83°58' W 135.75 FT N 105.14 FT TO BEG D. 34 AC	WELCH, JOYCE TR ET AL	3087 S 2300 E	SALT LAKE CITY UT	84109	3087 S 2300 E
162740100200000	5146-1484 5146-1485 8238-2844 7863-2238 8007-0245 8287-5318 LOT 2 TOWERS SUB	FIRST SECURITY BANK OF UTAH	289 S MAIN ST # 8	SALT LAKE CITY UT	84111	3090 S NOMA LINDA CIR
162740100300000	LOT 3 TOWERS SUB	KERR, DELAMAR & MARY L. TRS	3094 S NOMA LINDA CIR	SALT LAKE CITY UT	84109	3094 S NOMA LINDA CIR
162740100400000	LOT 4 TOWERS SUB 5380-0808	EDISON, LOUIS H & ALICE N.	3091 S NOMA LINDA CIR	SALT LAKE CITY UT	84109	3091 S NOMA LINDA CIR
162740100500000	COM 432.14 FT E FR GEN SEC 27 T 18 R 1E S L. MER N 53.18 FT S 82°10'59" E 62.5 FT S 6°01'50" W 196.28 FT N 85°34' 10" W 82 FT N 148.82 FT TO BEG 0 281 AC 4469-0445 9137-1242 7233-3619	JAGER, MICHAEL E &	2358 E GREGGSON AVE	SALT LAKE CITY UT	84109	2358 E GREGGSON AVE
162740100600000	COM 432.14 FT E & N 53.18 FT FR GEN OF SEC 27 T 18 R 1E S L. MER N 25 FT S 82°10'59" E 100 FT S 215.25 FT N 85°45' W 38 FT N 0°01'50" E 180.28 FT N 82°10'59" W 82.5 FT TO BEG LESS STREET 0.17 AC	CORP OF PB OF CH OF JC OF LDS	50 E NORTHTEMPLE ST	SALT LAKE CITY UT	84150	3101 S 2300 E
162740100800000	COM 833.84 FT E FR NW COR OF SE 1/4 SEC 27 T 18 R 1E S L. MER N 48.08 FT S 82°10' E 63.48 FT S 211.42 FT N 85°45' W 82.03 FT N 230.58 FT TO BEG 0 68 AC 6098-2791 6099-2788 THRU 2790	LANNINGHAM, AARON &	2400 E GREGGSON AVE	SALT LAKE CITY UT	84109	2400 E GREGGSON AVE
162740100900000	6098-2791 7248-1040 7348-2348 8048-2838 W 89.28 FT TO BEG. 0.28 AC 4037-0147 8448-1930	SMITH, BRADLEY M &	6373 S LAURITZEN DR	TAYLORSVILLE UT	84094	2414 E GREGGSON AVE
162740101000000	BEG 608.82 FT E & 9.72 FT N FR GEN SEC 27 T 18 R 1E S L. MER N 161.78 FT E 70.77 FT N 8°44'18" E 150.68 FT N 82°10'59" W 9.63 01 FT. SWLY ALG CURVE TO R 27.95 FT S 18°07'46" W 46.47 FT W 105 FT N 0°44'18" E 150.88 FT S 82°10' 59" E 105 FT TO BEG 0.36 AC 4037-0147	HOFFMAN, HOWARD E & LUCILE P.	2430 E GREGGSON AVE	SALT LAKE CITY UT	84109	2430 E GREGGSON AVE
162740101100000	COM 54.9 FT E & 105.14 FT S FR GEN SEC 27 T 18 R 1E S L. MER S 251.06 FT S 85°45' E 238.52 FT N 20 FT S 85°45' E 335.27 FT M. OR L. N 147 FT N 85°45' W 102.74 FT N 78 FT N 85°45' W 278.8 FT NWLY 8.12 FT NWLY 210 FT TO BEG 2 81 AC	ROSECREST CORP OF CH OF JC OF	50 E NORTHTEMPLE ST	SALT LAKE CITY UT	84150	3101 S 2300 E
162740101200000	COM 54.9 FT E & 9°30'30" W 357.52 FT FR GEN SEC 27 T 18 R 1E S L. MER S 85°34' W 100 FT S 0°30'30" W 21 FT N 85°34' W 139.57 FT TO E LINE OF 2300 EAST ST N 0°30'30" E ALG SD LINE 90 FT TO BEG 0.47 AC	SCHNEIDER, MADELEINE V. TR	3125 S 2300 E	SALT LAKE CITY UT	84109	3131 S 2300 E # REAR
162740101300000	BEG E 633.94 FT & N 48.08 FT & 8 82°10' E 83.480 FT & S 421.430 FT FR GEN SEC 27 T 18 R 1E S L. MER N 85°45' W 82.500 FT N 150 FT S 85°45' E 82.830 FT S 74.442 FT N 87°20'57" W 73.177 FT S 80°34'50" E 68.822 FT S 84°32'54" E 12.622 FT S 159 FT TO BEG 0.28 AC 2844-809 3284-442 7584-1522	CORP OF PB OF CH OF JC OF LDS	50 E NORTHTEMPLE ST #2200	SALT LAKE CITY UT	84150	3101 S 2300 E
162740101500000	LOT 1, GREGGSON COURT 4407-0112	GAISFORD, RICHARD E &	3170 E WILLOWOOD AVE	MURRAY UT	84107	3106-10 S GREGGSON CT
162740101600000	LOT 2, GREGGSON COURT 3857-337 4500-1335 5416-3582 5608-0414	SATHER, N KENNETH	3114 S GREGGSON CT	SALT LAKE CITY UT	84109	3114 S GREGGSON CT
162740101800000	BEG NWLY 33.39 FT FR NE COR OF LOT 3, GREGGSON COURT; S 57°18'57" W 70 FT M. OR L. S 64.5 FT N 85°45' W 119.94 FT N	HURST, JUDITH T.	2355 E GREGGSON AVE	SALT LAKE CITY UT	84109	3116-18 S GREGGSON CT

Parcel	Legal Description	Owner Name	Owner Address	Owner City, State	Owner Zip	Property Address
16274010170000	70 FT. S 85°45' E 12.53 FT. E 115.11 FT. M. OR. L. N. 57°16'53" E 51.53 FT. M. OR. L. SELV. 12 FT. ALG. THE RIGHT OF WAY OF GREGGSON COURT TO BEG. 2944-408 2394-442 COM AT SE COR LOT 3 GREGGSON COURT N 85°45' W 91 FT. N 64.43 FT. N 57°16'53" E 71.45 FT. SELV. ALG. CURVE TO LEFT 33.28 FT. S 98.515 FT. TO BEG.	HURST, JOSEPH G & JUDITH T	2355 E GREGGSON AVE	SALT LAKE CITY UT	84109	3120-3122 S GREGGSON CT
16274010180000	LOT 3 LAMBOURNE CIR SUB 0000-0000 5522-1435 5522-1436 8256-3415	WALDIS, DANIEL F &	3136 S LAMBOURNE CIR	SALT LAKE CITY UT	84109	3136 S LAMBOURNE CIR
16274010190000	COM 54.5 FT. E & S 0°30'30" W 44.7 52 FT. FR. CGN. SEC. 27 T1S R1E SL. MER. S 0°30'30" W 98.2 FT. TO N. LINE OF LAMBOURNE AVE & 88°30'34" E 85.1 FT. N 0°30'30" E 90.55 FT. N 85°34' W 85.19 FT. TO BEG. 0.2 AC 5418-2868	SMITH, BLAINE R & LORI H.	2507 E LAMBOURNE AVE	SALT LAKE CITY UT	84109	3137-411 S 2300 E
16274010200000	COM 54.5 FT. E & S 0°30'30" W 44.7 52 FT. & 85°34' E 85.19 FT. FR. CGN. SEC. 27 T1S R1E SL. MER. S 85°34' E 84.38 FT. N 0°30'30" E 21 FT. S 85°34' E 23.91 FT. S 0°30'30" W 116.1 FT. TO N. LINE OF LAMBOURNE AVE N 88°38'34" W 78.2 FT. N 0°30'30" E 86.54 FT. TO BEG. 0.18 AC	LAMBOURNE LLC	2191 E MILL STREAM AVE	SALT LAKE CITY UT	84109	2321-27 E LAMBOURNE AVE
16274010210000	COM 54.5 FT. E & S 0°30'30" W 54.5 72 FT. & 88°38'34" E 163.3 FT. FR. CGN. SEC. 27 T1S R1E SL. MER. N 0°30'30" E 116.1 FT. S 85°34' E 78.09 FT. S 0°30'30" W 114.09 FT. TO N. LINE OF LAMBOURNE AVE N 88°38'34" W 78 FT. TO BEG. 0.2 AC 6540-2581 6540-2583 5468-1514 6841-1720 7109-0782 8321-3098 8327-4394 8333-3127 8427-1465 8877-17	CONDAS, THEODORE &	891 E ARROWHEAD LN	MURRAY UT	84107	2333-39 E LAMBOURNE AVE
16274010220000	BEG. 54.9 FT. E & S 0°30'30" W 33.7 52 FT. & 85°45' E 239.52 FT. FR. CGN. SEC. 27 T1S R1E SL. MER. S 85°45' E 70 FT. M. OR. L. S 205.49 FT. M. OR. L. TO N. LINE OF LAMBOURNE AVE N 87°35' W 70 FT. M. OR. L. ALG. SD. AVE. TO A PT. DUE. S FR. BEG. N 201.45 FT. M. OR. L. TO BEG. 0.35 AC 9127-4067	HOBBBS, LANCE A. TR	3459 E EASTWOOD DR	SALT LAKE CITY UT	84109	2345 E LAMBOURNE AVE
16274010230000	COM 8 88°54'17" E 24.5 FT. & S 0°30'30" W 588.734 FT. & S 88°38'34" E 338.82 FT. & N 1°15'30" E 24.78 FT. FR. CGN. SEC. 27 T1S R1E SL. MER. N 1°15'30" E 205.48 FT. M. OR. L. TO DITCH S 85°28'34" E 89.3 FT. M. OR. L. TO OLD FENCE LINE ALG. BEAM TRACT S 0°56' W 203.7 FT. M. OR. L. TO LAMBOURNE AVE N 88°38'34" W 98 FT. M. OR. L. TO BEG. 0.48 AC 8398-1839	TOWERS, DAVID J & MYRNA H.	2368 E LAMBOURNE AVE	SALT LAKE CITY UT	84109	2357 E LAMBOURNE AVE
16274010240000	BEG. S 429.5 FT. & N 85°34' W 771.14 FT. FR. THE NW COR. OF THE NE 1/4 OF THE SE 1/4 OF SEC. 27, T1S, R1E, S1M, N 85°34' W 100.2 FT. S 218 FT. S 85°45' E 100.2 FT. N 217.88 FT. TO BEG. 0.47 AC M. OR. L. 3891-208 4484-077 8330-4159	ANDERSON, PAUL M & DANNA M. JT	2377 E LAMBOURNE AVE	SALT LAKE CITY UT	84109	2377 E LAMBOURNE AVE
16274010250000	COM 428.5 FT. S & N 85°34' W 771.14 FT. FR. NW COR. OF NE 1/4 OF SE 1/4 OF SEC. 27, T1S, R1E, S1M, S 85°34' E 145.67 FT. S 338° W 28.65 FT. S 0°29'28" W 98.57 FT. S 2°45' W 72.1 FT. N 88°38'34" W 723.04 FT. N 217.88 FT. TO BEG. 0.73 AC 4328-9189	ISON, STEPHEN W & BABS W. JT	2842 S 2300 E	SALT LAKE CITY UT	84109	2385 E LAMBOURNE AVE
16274010260000	COM ON N. LINE OF LAMBOURNE AVE 587.55 FT. S & 553.28 FT. W FR. NE COR. OF NW 1/4 OF SE 1/4 SEC. 27, T1S, R1E, SL. MER. N 88°38'34" W 92.2 FT. N 2°45' E 72.1 FT. N 0°34' E 96.47 FT. N 3°39' E 29.85 FT. S 85°18' E 37.08 FT. S 85°52'14" E 38.65 FT. S 1°05'28" E 196.7 FT. TO BEG. ALSO BEG. 587.55 FT. S & 553.18 FT. W & N 88°38'34" W 92.2 FT. FR. NE COR. OF NW 1/4 OF SE 1/4 OF SD. SEC. 27, N 88°38'34" W 1 FT. N 2°45' E 72.1 FT. N 8°39'28" E 88.57 FT. S 85°34' W 98.47 FT. S 2°45' W 72.1 FT. TO BEG. 0.31 AC 4308-0185 5789-081	CLARK, ALAN B &	2415 E LAMBOURNE AVE	SALT LAKE CITY UT	84109	2415 E LAMBOURNE AVE
16274010270000	BEG. 639 FT. S & N 85°34' W 494.34 FT. FR. NE COR. OF NW 1/4 OF SE 1/4 SEC. 27, T1S, R1E, S1M, N 85°45' W 90.74 FT. N 1°05'28" E 211.04 FT. S 85°34' E 86.90 FT. S 208.80 FT. TO BEG. LESS STREET 0.44 AC 4275-205 4807-1418 4878-0088 5534-1928 6418-2471 8788-575 8802-0381 9025-3003 9038-381	HOBBBS, LANCE A. TR	2435 E LAMBOURNE AVE	SALT LAKE CITY UT	84109	2435 E LAMBOURNE AVE
16274010280000	COM 507.9 FT. S & N 85°34' W 484.34 FT. FR. NE COR. OF NW 1/4 OF	HOBBBS, LANCE A. TR	2435 E LAMBOURNE AVE	SALT LAKE CITY UT	84109	2441 E LAMBOURNE AVE

Parcel	Legal Description	Owner Name	Owner Address	Owner City, State	Owner Zip	Property Address
16274010290000	LOT 1, GREGGSON SUBDIVISION 9028-4903 4908 6396-0430 0807-1020 7253-2708 7253-2773 7510-2809	ROEDER, WILLIAM R & JDP PROPERTIES LLC	2388 E GREGGSON AVE 3560 SOLMERE DR 2440 E GREGGSON AVE # A	SALT LAKE CITY UT PARK CITY UT SALT LAKE CITY UT	84109 84060 84109	2388 E GREGGSON AVE 2370 E GREGGSON AVE 2440 E GREGGSON AVE # A
16274010300000	LOT 2, GREGGSON SUBDIVISION	LITOVSKY, ERIC V	2440 E GREGGSON AVE # A	SALT LAKE CITY UT	84109	2440 E GREGGSON AVE # A
16274020010000	BECS E 716.35 FT & N 34.7 FT & S 82°10' E 288.98 FT & 16.22 FT FR. CEN SEC 27, T 15, R 1E, S L.M. S 85.65 FT W 72.72 FT, N 93.8 FT, S 82°10'58" E 58.18 FT, S 89°58' E 14.11 FT TO BEG. 0.15 AC. M OR L 4501-1188, 5839-2220, 2241 5823-2884 8015-2728 8020-840 8020-0411 8182, 1434 6182-1437 8222-2522 7799-9096, 2478 8385-8014	PATTEN, ANDREW	2460 E GREGGSON AVE	SALT LAKE CITY UT	84109	2460 E GREGGSON AVE
16274020020000	COM ON S LINE OF GREGGSON AVE 1012.54 FT E & 2.251 FT S FR. CEN SEC 27, T 15, R 1E, S L.M. S 193.85 FT E 80.885 FT N 183.85 FT TO GREGGSON AVE W 86.865 FT TO BEG. 0.44 AC 5199-1041 8686-1283 8358-2538 6358-2541 9016-64780	TOPHAM, EARL & WIMA S, TRS	2478 E GREGGSON AVE	SALT LAKE CITY UT	84109	2478 E GREGGSON AVE
16274020030000	COM ON S LINE OF GREGGSON AVE 1108.525 FT E & 2.51 FT S FR. CEN SEC 27, T 15, R 1E, S L.M. S 391.13 FT S 85°45' E 97.26 FT N 394.5 FT W 86.865 FT TO BEG. 0.81 AC	SMITH, STANLEY G & LEOLA Y.	2490 E GREGGSON AVE	SALT LAKE CITY UT	84109	2490 E GREGGSON AVE
16274020040000	COM 898.61 FT E & S 82°10' E 241.8 FT FR. CEN SEC 27, T 15, R 1E, S L.M. S 389.6 FT S 85°45' E 113.8 FT N 408.88 FT N 89°58' W 112.84 FT S 8.02 FT TO BEG. 1 AC 7720-1868 7722-2633 BECS E 716.35 FT & N 34.7 FT & S 82°10' E 288.98 FT & 16.07 FT FR. CEN SEC 27, T 15, R 1E, S L.M. S 108.91 FT N 83°02'20" W 73.25 FT, N 100.13 FT, E 72.72 FT TO BEG. 0.17 AC. M OR L 5201-133 THRU 137 8713-1007 7632-0077 7632-2489 7434 BEG 1012.54 FT E & 218.05 FT S FR. CEN SEC 27, T 15, R 1E, S L.M. E 86.865 FT, S 107.45 FT, N 65°45' W 131 FT, N 45°13' W 40 FT, NLY ALG A CURVE TO L 91.44 FT, S 83°02'20" E 61 FT TO BEG. 0.4 AC, M OR L 4824-1283 5842-2885	MOSBURG, HEIDI & MIENLOVE, BARBARA	3083 S 2440 E 3115 S 2440 E	SALT LAKE CITY UT SALT LAKE CITY UT	84109 84109	3083 S GREGGSON CT 3113 S GREGGSON CT
16274020050000	BECS E 716.35 FT & N 34.7 FT & S 82°10' E 288.98 FT & 16.07 FT FR. CEN SEC 27, T 15, R 1E, S L.M. S 108.91 FT N 83°02'20" W 73.25 FT, N 100.13 FT, E 72.72 FT TO BEG. 0.17 AC. M OR L 5201-133 THRU 137 8713-1007 7632-0077 7632-2489 7434 BEG 1012.54 FT E & 218.05 FT S FR. CEN SEC 27, T 15, R 1E, S L.M. E 86.865 FT, S 107.45 FT, N 65°45' W 131 FT, N 45°13' W 40 FT, NLY ALG A CURVE TO L 91.44 FT, S 83°02'20" E 61 FT TO BEG. 0.4 AC, M OR L 4824-1283 5842-2885	JENSEN, DANIEL P &	3125 S 2440 E	SALT LAKE CITY UT	84109	3125 S GREGGSON CT
16274020070000	COM AT SE COR LOT 3 GREGGSON COURT N 88.615 FT NELY ALG CURVE TO LEFT 35.45 FT S 85°45' E 46.79 FT S 85°45' E 19.84 FT S 78.9 FT N 85°45' W 88.28 FT TO BEG. 0.15 AC 8897-0086 7231-434	QUEALY, MICHAEL M & KAY G	3121 S 2440 E	SALT LAKE CITY UT	84109	3121 S GREGGSON CT
16274020080000	COM S 85°45' E 88.28 FT FR. SE COR LOT 3 GREGGSON COURT N 79.6 FT N 85°45' W 19.84 FT N 45°13' W 40.79 FT NELY ALG CURVE TO LEFT 5.01 FT S 45°13' E 4.0 FT S 85°45' E 131.2 FT S 88.93 FT N 85°45' W 108 FT TO BEG. 0.23 AC 4425-0118	KINMAN, KATHLEEN	3133 S LAMBOURNE CIR	SALT LAKE CITY UT	84109	3133-35 S LAMBOURNE CIR
16274020090000	LOT 2, LAMBOURNE CIRCLE SUB. ALSO BEG AT NE COR SD LOT 2, S 4°25'20" W 63.73 FT, E 2 FT M OR L, NLY TO A PT S 89°34' E FR. BEG, N 85°34' W 2 FT M OR L, TO BEG. 4551-380 5024-480 5024-4739 5448-0980	PULSIPHER, H STEWART & GWEN L	2455 E LAMBOURNE AVE	SALT LAKE CITY UT	84109	2455 E LAMBOURNE AVE
16274020100000	LOT 1, LAMBOURNE CIR SUB & COM AT SE COR SD LOT 1, N 112.71 FT TO NE COR SD LOT 1, E 2 FT S 112.71 FT W 2 FT TO BEG	MACKEY, KENNETH W, TR	3267 E 3300 S	SALT LAKE CITY UT	84109	2469 E LAMBOURNE AVE
16274020110000	COM 429.5 FT S & N 85°34' W 204.09 FT FR. NW COR OF NE 1/4 OF SE 1/4 SEC 27, T 15, R 1E, S L.M. S 89°34' E 117.25 FT S 20°15' E 5 FT N 89°34' W 25 FT S 185 FT M OR L TO RORN N 85°45' W 88 FT, N 4°25'20" E 190.44 FT TO BEG. 0.41 AC, 8340-0214 8345-8350 8352 8333	PEERY, DALLAS	3171 S 1940 E	SALT LAKE CITY UT	84106	2505 E LAMBOURNE AVE
16274020120000	BECS E 428.5 FT & N 85°34' W 84.34 FT & S 20°15' E FT FR. NW COR OF NE 1/4 OF SE 1/4 SEC 27, T 15, R 1E, S L.M. S 20°15' E 218 FT M OR L, N 85°45' W 120 FT, N 185 FT M OR L TO A PT WHICH IS N 85°34' W 25 FT FR. BEG, S 89°34' E 28 FT TO BEG. 0.37 AC, 4785-0478 8887-0804	SMITH, BLAINE & LORI, JT	2507 E LAMBOURNE AVE	SALT LAKE CITY UT	84109	2507 E LAMBOURNE AVE
16274020130000	COM 120.805 N & 74.2 RDS W FR SE COR SEC 27, T 15, R 1E, S L.M. S 20°15' W 228 FT N 85°34' W 94.9 FT S 20°15' E 228 FT S					

Parcel	Legal Description	Owner Name	Owner Address	Owner City, State	Owner Zip	Property Address
18274030010000	LOT 1, MARLYN HEIGHTS 4307-0265	LEWIS, MATTHEW R &	3640 S 1715 E	SALT LAKE CITY UT	84108	2320-24 E LAMBOURNE AVE
18274030020000	LOT 2, MARLYN HEIGHTS 6302-2282 8900-1885	BALLARD, CHRISTOPHER D &	3181 S 2300 E	SALT LAKE CITY UT	84109	3181 S 2300 E
18274030040000	BEG 1700.36 FT N & 2.88 RDS E OR SW COR OF SE 1/4 SEC 27, T 15 R 1E, S 1/4 M, N 65.72 FT, 8.89'-30" E 150 FT, 9.65 S FT M OR L, W 150 FT M OR L TO BEG. 0.19 AC 4098-0403, 5445-388	BURNS, NOEL E & CAROL S, TC	3197 S 2300 E	SALT LAKE CITY UT	84109	3197 S 2300 E
18274030050000	COM 103.72 RDS N & 2.88 RDS E FR SW COR OF SE 1/4 SEC 27, T 15 R 1E, S 1/4 M, E 150 FT, W 150 FT, N 53 FT, 8.55 FT TO BEG. 0.19 AC 4094-0373 8103-2794	LEAVITT, JOHN D &	3201 S 2300 E	SALT LAKE CITY UT	84109	3201 S 2300 E
18274030060000	COM 100.39 RDS N & 2.88 RDS E FROM S 1/4 COR OF SEC 27 T 15 R 1E, S 1/4 M, E 150 FT, W 150 FT, N 53 FT, 8.55 FT TO BEG. 0.19 AC 4094-0373 8103-2794	HOYLE, JANA	2659 S WELLINGTON ST	SALT LAKE CITY UT	84106	3203 S 2300 E
18274030070000	4448-0589 5044-2718 5044-2718 6542-2529 6048-2123	SMITH, BRUCE M. & HELEN	2580 E 3210 S	SALT LAKE CITY UT	84109	3207 S 2300 E
18274030080000	BEG 1561.6 FT N & 2.88 RDS E FR S 1/4 COR OF SEC 27, T 15 R 1E, S 1/4 M, E 150 FT, N 49.89 FT, M OR L, W 150 FT, 5.49.89 FT M OR L TO BEG. 0.17 AC 4204-410 4865-0424 6320-0583	DYMOND, DANIEL J &	3209 S 2300 E	SALT LAKE CITY UT	84109	3209 S 2300 E
18274030090000	BEG 90.4 RDS N & 2.88 RDS E FR S 1/4 COR SEC 27 T 15 R 1E, S 1/4 M, E 150 FT, W 150 FT, N 53 FT, 8.55 FT TO BEG. 0.17 AC 5017-0274 5447-0115 5880-0035 8150-2815	WU, CHUNG Y	PO BOX 71275	SALT LAKE CITY UT	84171	2307 E 3225 S
18274030120000	LOT 6, MARLYN HEIGHTS 6593-2065 7547-1148 7547-1148 8415-2682	ALDOUS, PAUL A &	2358 E LAMBOURNE AVE	SALT LAKE CITY UT	84109	2358 E LAMBOURNE AVE
18274030130000	LOT 7, MARLYN HEIGHTS 4878-0880	TOWERS, DAVID J & MYRNA H;	2388 E LAMBOURNE AVE	SALT LAKE CITY UT	84109	2388 E LAMBOURNE AVE
18274030140000	BEG 594.3 FT S & 882.1 FT W FR NW COR OF NE 1/4 OF SE 1/4 SEC 27 T 15 R 1E, S 1/4 M, S 89.45 E 100.97 FT S 218.92 FT N 88.30 W 100.25 FT, N 218.92 FT TO BEG. 0.5 AC 4802-783	TOWERS, DAVID J & MYRNA H;	2388 E LAMBOURNE AVE	SALT LAKE CITY UT	84109	2388 E LAMBOURNE AVE
18274030150000	BEG 5 07'06"48" E 594.3 FT & N 80°59'07" W 482.1 FT & 88°45' E 100.87 FT FR NW COR OF NE 1/4 OF SE 1/4 SEC 27, T 15 R 1E, S 1/4 M, S 89.45 E 100.97 FT S 218.92 FT N 88.30 W 100.25 FT, N 218.92 FT TO BEG. 0.5 AC 4802-783	MONSON, THOMAS A & KRISTIN T;	2384 E LAMBOURNE AVE	SALT LAKE CITY UT	84109	2384 E LAMBOURNE AVE
18274030160000	COM 594.3 FT S & 882.1 FT W & S 80°38'34" E 200.87 FT FR NE COR OF NW 1/4 OF SE 1/4 SEC 27 T 15 R 1E, S 1/4 M, S 89.38'34" E 87 FT S 07'06"48" E 217 FT W 1/4 FT M OR L N 07'06"48" W 220.10 FT TO BEG 0.4 AC 6388-1135 7182-1428 7777-282	THURGOOD, GREGORY &	2524 WOODBRIDGE WY	SCHERTZ TX	78154	2410 E LAMBOURNE AVE
18274030170000	COM 5 564.3 FT & W 882.1 FT & S 80°38'34" E 287.87 FT FR NE COR NW 1/4 OF SE 1/4 OF SEC 27 T 15 R 1E, S 1/4 M, S 89.38'34" E 86 FT S 07'06"48" E 213.9 FT N 80°38'34" W 86 FT N 07'06"48" W 217 FT M OR L TO BEG LESS ROAD 0.4 AC	LEWIS, KEITH B &	2410 E LAMBOURNE AVE	SALT LAKE CITY UT	84109	2420 E LAMBOURNE AVE
18274030180000	COM 594.3 FT S & 882.1 FT W & S 80°38'34" E 373.87 FT FR NW COR OF NE 1/4 OF SE 1/4 SEC 27 T 15 R 1E, S 1/4 M, S 89.38'34" E 104 FT S 07'06"48" E 210.6 FT M OR L TO FENCE W 1/4 ALG SO FENCE 104 FT M OR L N 07'06"48" W 213.9 FT M OR L TO BEG 0.5 AC 7085-2582 7005-0737 7310-1581 7332-2444 7332-2444	PATTEN, CHARLES W	2430 E LAMBOURNE AVE	SALT LAKE CITY UT	84109	2430 E LAMBOURNE AVE
18274030190000	8058-0718 8251-5847 8487-3050 8531-1889	WEBB, BLANCHE T (LIFE) ET AL	2444 E LAMBOURNE AVE	SALT LAKE CITY UT	84109	2444 E LAMBOURNE AVE
18274030200000	COM 535.6 FT S & 288.2 FT W FR NE COR OF NW 1/4 OF SE 1/4 SEC 27 T 15 R 1E, S 1/4 M, S 89.45' E 100 FT S 202.7 FT N 80°38' W 90.75 FT TO BEG 0.47 AC 5557-1410 5580-1888 6128-0586 7883-2278	PATERSIB, JOEL G & DANIELLE;	2450 E LAMBOURNE AVE	SALT LAKE CITY UT	84109	2450 E LAMBOURNE AVE

Parcel	Legal Description	Owner Name	Owner Address	Owner City, State	Owner Zip	Property Address
16274030210000	BEG 633.63 FT S & 286.2 FT W & S 88°30' E 99.75 FT FR NE COR OF NW 1/4 OF SE 1/4 SEC 27 T 15 S R 1E SL MER S 84°52'07" E 75.09 FT S 180.54 FT N 88°35'30" W 74.78 FT N 202.71 FT TO BEG 0.34 AC	SANDBERG, MARGARET E	2470 E LAMBOURNE AVE	SALT LAKE CITY UT	84109	2470 E LAMBOURNE AVE
16274030220000	COM 638.39 FT S & 206.2 FT W & S 88°30' E 174.50 FT FR NE COR OF NW 1/4 OF SE 1/4 SEC 27 T 15 S R 1E SL MER S 84°52'07" E 75.09 FT S 180.54 FT N 88°35'30" W 74.78 FT N 188.54 FT TO BEG 0.34 AC	DEAN, JAMES N & VERNIA A.	2480 E LAMBOURNE AVE	SALT LAKE CITY UT	84109	2480 E LAMBOURNE AVE
16274030230000	COM 643.08 FT S & 206.2 FT W & S 88°30' E 248.97 FT FR NE COR OF NW 1/4 OF SE 1/4 SEC 27 T 15 S R 1E SL MER S 84°52'07" E 75.09 FT S 184.23 FT N 88°35'30" W 74.78 FT N 190.38 FT TO BEG 0.32 AC. 6231-4571	CONNOLLY, DAVID B &	1977 E TERRA LINDA DR	HOLLADAY UT	84124	2490 E LAMBOURNE AVE
16274030240000	COM 80.4 ROS N & 11.87 ROS E FR S 1/4 COR SEC 27 T 15 S R 1E SL MER E 60.52 FT N 128 FT E 60 FT N 206.6 FT N 88°30' W 128.52 FT S 338 FT TO BEG 0.78 AC	DESMET, FREDERIC A	2333 E 3225 S	SALT LAKE CITY UT	84109	2333 E 3225 S
16274030250000	COM 80.4 ROS N & 238.02 FT E FR S 1/4 COR SEC 27 T 15 S R 1E SL MER N 128 FT E 60 FT S 128 FT W 60 FT TO BEG 0.21 AC	SMITH, BRUCE & HELEN	2580 E 3210 S	SALT LAKE CITY UT	84109	2335-2337 E 3225 S
16274030260000	BEG 80.4 ROS N & 327.04 FT E FR S 1/4 COR SEC 27 T 15 S R 1E SL MER N 120.88 FT E 58.9 FT S 120.88 FT W 58.9 FT TO BEG 0.18 AC. 4060-1484 8549-1940	SMITH, BRUCE M & HELEN H (Jr)	2580 E 3210 S	SALT LAKE CITY UT	84109	2348 E 3225 S
16274030290000	COM 80.4 ROS N & 524 FT E FR S 1/4 COR SEC 27 T 15 S R 1E SL MER E 58 FT N 9° W 333 FT N 88°30' W 6.91 FT S 329.42 FT TO BEG 0.22 AC 5443-2740 5443-2743 5078-2385 5886-2320 7210-0919	SHARPLES, ELMER D &	2379 E 3225 S	SALT LAKE CITY UT	84109	2379 E 3225 S
16274030300000	BEG 80.4 ROS N & 583 FT E FR S 1/4 COR SEC 27 T 15 S R 1E SL MER N 9° W 333 FT S 88°30' E 68 FT S 11°40' E 335.45 FT W 86 FT TO BEG 0.58 AC. 5231-1339, 1341, 5270-1480 5270-1482 5298-487 6033-1621 7524-1025 8258-4019	STEVENS, GARY L &	2391 E 3225 S	SALT LAKE CITY UT	84109	2391 E 3225 S
16274030310000	BEG 1512.04 FT N & 889 FT E FR S 1/4 COR SEC 27 T 15 S R 1E SL MER E 80.7 FT N 120 FT S 88°43' W 14.71 FT S 11°40' E 80 FT N OR L TO BEG 0.23 AC. 4458-1078 4778-0202 6224-0986 6427-1682 6427-1674 6696-0131	MULLAN, CAROL J	2409 E 3225 S	SALT LAKE CITY UT	84109	2409 E 3225 S
16274030320000	LOT 1 YOUNG HAVEN CIR	BAXTER, DARLENE M	3200 S YOUNG HAVEN CIR	SALT LAKE CITY UT	84109	3200 S YOUNG HAVEN CIR
16274030330000	LOT 2 YOUNG HAVEN CIR	BERNTSEN, JEFFREY	3198 S YOUNG HAVEN CIR	SALT LAKE CITY UT	84109	3198 S YOUNG HAVEN CIR
16274030340000	LOT 3 YOUNG HAVEN CIRCLE -4827-85 -4827-8084	FRANK, JOHN D	8008 S MOUNTAIN OAKS DR	COTTONWOOD HTS UT	84121	3192 S YOUNG HAVEN CIR
16274030370000	COM SE COR LOT 5, YOUNG HAVEN CIRCLE S 11°40' E 5 FT M OR L; W 64.66 FT; N 5 FT; E 62.19 FT TO BEG 0.007 AC. 8939-0074 8421-3174	HANSEN, JANET J	2445 E 3225 S	SALT LAKE CITY UT	84109	3201 S YOUNG HAVEN CIR
16274030380000	BEG 1512.04 FT N & 889.63 FT E FR S 1/4 COR SEC 27 T 15 S R 1E SL MER E 89.44 FT N 11°40' W 122.53 FT W 64.66 FT S 120 FT TO BEG 0.21 AC M OR L 4542-1304, 1305 4942-1303 6462-2584 7184-2018 7225-2912 7795-1706	HANSEN, JANET J	2445 E 3225 S	SALT LAKE CITY UT	84109	2445 E 3225 S
16274030400000	COM 1487.04 FT N & 980.87 FT E FR S 1/4 COR SEC 27 T 15 S R 1E SL MER E 78.4 FT N 11°40' W 329.8 FT M OR L TO FENCE LINE N 88°30' W 79.86 FT S 11°40' E 331.8 FT M OR L TO BEG 0.8 AC	CLAYTON, ROBERT D. & RUTH V. J	2455 E 3225 S	SALT LAKE CITY UT	84109	2455 E 3225 S
16274030410000	COM 1487.04 FT N & 1080.07 FT E FR S 1/4 COR SEC 27 T 15 S R 1E SL MER E 78.4 FT N 11°40' W 327.7 FT M OR L TO FENCE LINE N 88°30' W 79.86 FT S 11°40' E 328.8 FT M OR L TO BEG 0.8 AC 7062-2109, 2114 8870-1725, 1728 8870-1727	HEAPS, STEVEN L &	2467 E 3225 S	SALT LAKE CITY UT	84109	2467 E 3225 S
16274030420000	COM 1487.04 FT N & 1138.47 FT E FR S 1/4 COR SEC 27 T 15 S R 1E SL MER E 78.4 FT N 11°40' W 328.8 FT M OR L TO FENCE LINE N 88°30' W 79.86 FT S 11°40' E 327.7 FT M OR L TO BEG 0.8 AC 8681-2800 8538-0975 7185-414 7166-0418 8683-5369 8831-0535	MENECHINI, JULIE S	47 HIGHLAND AVE	HAVERHILL MA	1830	2477 E 3225 S
16274030430000	COM 1487.04 FT N & 1218.87 FT E FR S 1/4 COR SEC 27 T 15 S R 1E SL MER E 78.4 FT N 11°40' W 323.5 FT M OR L TO FENCE LINE N 88°30' W 79.86 FT S 11°40' E 325.8 FT M OR L TO BEG 0.8 AC	MENECHINI, JULIE S	47 HIGHLAND AVE	HAVERHILL MA	1830	2483 E 3225 S

Parcel	Legal Description	Owner Name	Owner Address	Owner City, State	Owner Zip	Property Address
16274030440000	LOT 7 BIRD SUB 5429-0002	MORTENSEN, JERRY O & DONNA J.	3206 S HARMONY CIR	SALT LAKE CITY UT	84109	3204-06 S HARMONY CIR
16274030450000	LOT 6 BIRD SUB 5429-0002	STOTT, BRYAN G &	3218 S HARMONY CIR	SALT LAKE CITY UT	84109	3218 S HARMONY CIR
16274030460000	LOT 5, MARVELYN HEIGHTS EXCEPT THE S 70 FT THEREOF	HOBBBS, HEATHER L	2346 E LAMBOURNE AVE	SALT LAKE CITY UT	84109	2346 E LAMBOURNE AVE
16274030480000	LOT 4 & THE S 70 FT OF LOT 5, MARVELYN HEIGHTS 5742-2938	WEIR, ROGER M & LILLA J.	2334 E LAMBOURNE AVE	SALT LAKE CITY UT	84109	2334 E LAMBOURNE AVE
16274030490000	BEG 1491.6 FT N & 434.84 FT E FR S 1/4 COR OF SEC 27, T 1S, R 1E, S 1 M, N 134 FT, E 80 FT, S 134 FT, W 80 FT TO BEG 0.18 AC M OR L	SMITH, BRUCE M &	2590 E 3210 S	SALT LAKE CITY UT	84109	2359 E 3225 S
16274030500000	BEG N 1491.6 FT E & 494.84 FT FR S 1/4 COR OF SEC 27, T 1S, R 1W, S 1 M, N 134 FT, W 80 FT, N 107.78 FT, S 88.94 FT, E 80.16 FT, S 329.42 FT, W 28.16 FT M OR L TO BEG 0.50 AC M OR L 4541-572	HOLBROOK FUNERAL CHAPEL	2580 E 3210 S	SALT LAKE CITY UT	84109	2361 E 3225 S
16274030510000	LOT 3, MARVELYN HEIGHTS, EXCEPT BEG S 88.30 FT E 81.58 FT FR SW COR SD LOT 3, N 0°30'30" E 15.81 FT, E 54.84 FT, S 17.35 FT, N 88°30' W 55.1 FT TO BEG 4099-403 6384-1329 6444-2817	GATES, ANGELA R	PO BOX 1035	DRAPER UT	84020	3189 S 2300 E
16274030530000	BEG 90.4 RDS N & 434.84 FT E & 25 FT N FR SW COR OF SE 1/4 SEC 27, T 1S, R 1E, S 1 M, N 134 FT, W 40 FT, N 85.88 FT, W 67.8 FT, N 213.72 FT, S 88°30' E 107.8 FT M OR L TO A PT DUE N FR EG, S 306.78 FT TO BEG, 0.81 AC 4829-610 5306-753 5427-2523, 2524 5447-2115, 0053-1029 6053-1095 6277-2817, 2881 1293-255 8337-2560	ASHTON, ARDEN L &	2353 E 3225 S	SALT LAKE CITY UT	84109	2353 E 3225 S
16274030540000	BEG N 90.4 RDS E & 384.84 FT E & N 25 FT FR SW COR OF SE 1/4 SEC 27, T 1S, R 1E, S 1 M, N 134 FT, W 40 FT, N 85.88 FT, W 67.8 FT, N 213.72 FT, S 88°30' E 107.8 FT, W 85 FT, S 120 FT TO BEG, EXCEPT BEG N 0°11'57" E 1512.25 FT E & N 88°44' E 802.61 FT FR SW COR OF SE 1/4 SD SEC 27, N 120 FT, W 0.78 FT, S 120 FT, E 0.78 FT TO BEG, 0.24 AC M OR L 7248-0220 7512-2300	SMITH, BRUCE M & HELEN H.	2580 E 3210 S	SALT LAKE CITY UT	84109	2349 E 3225 S
16274030560000	BEG N 1512.04 FT E & 801.85 FT FR S 1/4 COR SEC 27, T 1S, R 1E, S 1 M, N 120 FT, W 85 FT, S 120 FT TO BEG, EXCEPT BEG N 0°11'57" E 1512.25 FT E & N 88°44' E 802.61 FT FR SW COR OF SE 1/4 SD SEC 27, N 120 FT, W 0.78 FT, S 120 FT, E 0.78 FT TO BEG, 0.24 AC M OR L 7248-0220 7512-2300	KAY, VICKY	2429 E 3225 S	SALT LAKE CITY UT	84109	2429 E 3225 S
16274030570000	BEG WESTERN MOST COR LOT 4, YOUNG HAVEN CIR SUB, N 19°25' E 106.10 FT, S 88°30' E 88 FT, S 11°40' E 100.2 FT, S 60°25'30" W 21.81 FT, S 79°48'03" W 82.56 FT, S 70°30'16" W 28.46 FT, N 61°15' N 61°15' W 85 FT, S 120 FT TO BEG, EXCEPT BEG 0.31 AC 8170-2149	UPWALL, ROGER W &	3195 S YOUNG HAVEN CIR	SALT LAKE CITY UT	84109	3193-95 S YOUNG HAVEN CIR
16274030580000	BEG SW COR LOT 5, YOUNG HAVEN CIR SUB, N 1/4 ALG A 50 FT RADIUS CURVE TOL 44.31 FT TO BEG, 0.31 AC 8170-2149	UPWALL, ROGER W &	3195 S YOUNG HAVEN CIR	SALT LAKE CITY UT	84109	3199-01 S YOUNG HAVEN CIR
16274280040000	BEG S 24.75 FT E & N 89°55' W 1022.30 FT FR NE COR OF SE 1/4 SEC 27, T 1S, R 1E, S 1 M, N 134 FT, W 80 FT, N 89°55' W 85 FT, N 0°01' W 150 FT, S 89°55' E 85 FT TO BEG, 0.29 AC, 4486-0448	BROCKMEIER, ROBERT E. TR ET AL	2530 E GREGGSON AVE	SALT LAKE CITY UT	84109	2530 E GREGGSON AVE
16274280050000	COM S 24.75 FT E & N 89°55' W 968.88 FT FR NE COR OF SE 1/4 SEC 27, T 1S, R 1E, S 1 M, N 134 FT, W 80 FT, N 89°55' W 85 FT, N 0°01' W 150 FT, S 89°55' E 85 FT TO BEG, 0.29 AC, 4486-0448	GODDARD, JEAN A &	2536 E GREGGSON AVE	SALT LAKE CITY UT	84109	2536 E GREGGSON AVE
16274280080000	COM 24.75 FT E & N 89°55' W 805.36 FT FR E 1/4 COR SEC 27, T 1S, R 1E, S 1 M, N 134 FT, W 80 FT, N 89°55' W 85 FT, S 89°55' E 85 FT, N 0°01' W 150 FT TO BEG, 0.22 AC 8888-1398	PRICE, MECHELE R &	2582 E GREGGSON AVE	SALT LAKE CITY UT	84109	2582 E GREGGSON AVE
16274280090000	BEG 24.75 FT S & N 89°55' W 716.38 FT FR NE COR OF SE 1/4	STAUFFER, PAUL E &	2590 E GREGGSON AVE	SALT LAKE CITY UT	84109	2590 E GREGGSON AVE

Parcel	Legal Description	Owner Name	Owner Address	Owner City, State	Owner Zip	Property Address
16274260100000	SEC 27, T 18, R 1E, S L.M., N 89°55' W 80 FT, S 0°01' E 110 FT, S 89°55' E 80 FT, N 0°01' W 110 FT TO BEG, 0.15 AC M OR L 5056-0090 5300-0053 6371-1183 8606-2228 6615-2434 7121-1098	STEIGER, LEE	2596 E GREGGSON AVE	SALT LAKE CITY UT	84109	2596 E GREGGSON AVE
16274260110000	BEG 24.75 FT S & N 89°55' W 685.36 FT FR NE COR OF SE 1/4 SEC 27, T 18, R 1E, S L.M., N 89°55' W 60 FT, S 0°01' E 110 FT, S 89°55' E 80 FT, N 0°01' W 110 FT TO BEG, 0.15 AC M OR L 4658-1104	NISOGL, RICHARD & SUSAN E	3102 S 2800 E	SALT LAKE CITY UT	84109	3102 S 2800 E
16274260120000	COM N 89°55' W 685.36 FT & 134.75 FT S FR E 1/4 COR SEC 27 T 18 R 1E SL MER N 89°55' W 120 FT S 0°01' E 40 FT N 89°55' W 64.5 FT S 0°01' E 30.25 FT S 89°55' E 184.5 FT N 0°01' W 70.25 FT TO BEG 0.24 AC	MIDGLEY, JOHN D &	2566 E GREGGSON AVE	SALT LAKE CITY UT	84109	2566 E GREGGSON AVE
16274260130000	COM 24.75 FT S & N 89°55' W 898.88 FT FR E 1/4 COR SEC 27 T 18 R 1E SL MER N 89°55' W 64.5 FT S 0°01' E 130 FT S 89°55' E 64.5 FT N 0°01' W 150 FT TO BEG 0.33 AC 8935-0082 8935-5494	PETERSON, BRAD A & SHONA K	3108 S 2800 E	SALT LAKE CITY UT	84109	3108 S 2800 E
16274260140000	BEG 24.75 FT S & N 89°55' W 685.36 FT & S 0°01' E 274 FT FR E 1/4 COR SEC 27 T 18 R 1E SL MER N 89°55' W 64.5 FT S 0°01' E 130 FT S 89°55' E 64.5 FT N 0°01' W 150 FT TO BEG 0.33 AC 8935-0082 8935-5494	GILLIS, ROBERT &	3118 S 2800 E	SALT LAKE CITY UT	84109	3118 S 2800 E
16274260150000	COM N 89°55' W 685.36 FT & S 0°01' E 274 FT FR E 1/4 COR SEC 27 T 18 R 1E SL MER N 89°55' W 64.5 FT S 0°01' E 130 FT S 89°55' E 64.5 FT N 0°01' W 150 FT TO BEG 0.33 AC 8935-0082 8935-5494	JENKINS, STEVEN C &	3128 S 2800 E	SALT LAKE CITY UT	84109	3128 S 2800 E
16274260160000	BEG 20.00 FT S & 518.25 FT E FR NW COR OF NE 1/4 OF SE 1/4 SEC 27, T 18, R 1E, S L.M., E 117 FT, S 60 FT, W 117 FT, N 60 FT TO BEG, 0.18 AC 4465-0258 5638-1888	LOUCKS, MELANIE S	3132 S 2800 E	SALT LAKE CITY UT	84109	3132 S 2800 E
16274260170000	COM 63.25 FT E & 390 FT S FR NW COR OF NE 1/4 OF SE 1/4 SEC 27 T 18 R 1E SL MER S 63.25 FT W 117 FT N 63.25 FT E & 117 FT TO BEG 0.17 AC 8628-848 8628-0851 8221-2184 7041-0873	WINDT, PAMELA T	3142 S 2800 E	SALT LAKE CITY UT	84109	3142 S 2800 E
16274260180000	BEG 63.25 FT E & 453.25 FT S FR NW COR OF NE 1/4 OF SE 1/4 SEC 27, T 18, R 1E, S L.M., S 60 FT, W 58.5 FT, S 7.75 FT, W 58.5 FT, N 63.25 FT E & 117 FT TO BEG, 0.18 AC 4422-1208	HART, JAMES W & LAUREL J, TRS	2533 E LAMBOURNE AVE	SALT LAKE CITY UT	84109	2533 E LAMBOURNE AVE
16274260190000	COM 30 FT S FR NW COR OF NE 1/4 OF SE 1/4 SEC 27, T 18, R 1E, SL MER, E 66.62 FT, S 130 FT, W 63.02 FT, N 20'18" W 32.51 FT, W 11.35 FT, N 60.6 FT TO BEG, 0.24 AC 5986-0074 6051-1084	HART, JAMES W & LAUREL J, TRS	2533 E LAMBOURNE AVE	SALT LAKE CITY UT	84109	2533 E LAMBOURNE AVE
16274260210000	COM 30 FT S & 65.62 FT E FR NW COR OF NE 1/4 OF SE 1/4 SEC 27, T 18, R 1E, SL MER, E 81.63 FT, S 130 FT, W 81.63 FT, N 130 FT TO BEG 0.24 AC 5986-0072 6051-1084	LILLYWHITE, BRENT D &	2523 E LAMBOURNE AVE	SALT LAKE CITY UT	84109	2523 E LAMBOURNE AVE
16274260220000	BEG 63.25 FT S & 103.95 FT E FR NW COR OF NE 1/4 OF SE 1/4 SEC 27, T 18, R 1E, S L.M., N 21'5" W 187.78 FT, E 130.74 FT, S 175.25 FT, W 63.30 FT TO BEG, 0.38 AC 4000-0383 6173-1134 6531-0573 7206-1686 7206-1687	LYON, DAVID W	2535 E LAMBOURNE AVE	SALT LAKE CITY UT	84109	2535 E LAMBOURNE AVE
16274260230000	COM 20 RODS S & 187.25 FT E FR NW COR OF NE 1/4 OF SE 1/4 SEC 27 T 18 R 1E SL MER E 117 FT S 306.25 FT W 117 FT N 306.25 FT TO BEG 0.82 AC	EMERY, BRADLEY H	2581 E LAMBOURNE AVE	SALT LAKE CITY UT	84109	2581 E LAMBOURNE AVE
16274260240000	COM ON N LINE OF 3160 S ST 635.25 FT S & 518.25 FT E FR NW COR OF NE 1/4 OF SE 1/4 SEC 27 T 18 R 1E SL MER E 68.5 FT N 118.25 FT W 56.5 FT S 118.25 FT TO BEG 0.15 AC 6172-0863 6884-0220 6884-0223	PEARSON, STEWART W & MARY F.	2589 E LAMBOURNE AVE	SALT LAKE CITY UT	84109	2589 E LAMBOURNE AVE
16274260300000	COM 513.25 FT S & 635.25 FT E FR NW COR OF NE 1/4 OF SE 1/4 SEC 27 T 18 R 1E SL MER W 68.5 FT S 122 FT E 68.5 FT N 122 FT TO BEG 0.18 AC 5925-0811	MONGOLD, ALEX W	2510 E GREGGSON AVE	SALT LAKE CITY UT	84109	2510 E GREGGSON AVE
16274260310000	BEG 1.5 RODS S & N 89°55' W 1256.88 FT FR E 1/4 COR SEC 27, T 18, R 1E, S L.M., N 89°55' W 64.5 FT, S 0°01' E 175.25 FT, S 89°55' E 64.5 FT, N 0°01' W 175.25 FT TO BEG, 0.28 AC M OR L 4794-1445 5576-0832 6382-0807 6384-1873 7885-1774 8665-8184	HART, JAMES W &	2533 E LAMBOURNE AVE	SALT LAKE CITY UT	84109	2490 E GREGGSON AVE

Parcel	Legal Description	Owner Name	Owner Address	Owner City, State	Owner Zip	Property Address
16274280320000	FR E 1/4 COR SEC 27, T 1S, R 1E, S 1/2 L.M.; N 89°55' W 64.5 FT, S 0°01' E 130 FT; S 89°55' E 64.5 FT; N 0°01' W 130 FT TO BEG. 0.19 AC 4784-1445 7838-1259	SMITH, BLAINE & LORI, JT:	2507 E LAMBOURNE AVE	SALT LAKE CITY UT	84109	2507 E LAMBOURNE AVE
16274280330000	BEG 480 FT S & 24.51 FT E FR NW COR OF NE 1/4 OF SEC 1/4 OF N 0°45'45" E 40.18 FT; N 21°05' W 97 FT TO BEG. 0.037 AC. 5374-0533 5718-259, 6247-1225	LILLYWHITE, ESTELVIN & RUTH C	2523 E LAMBOURNE AVE	SALT LAKE CITY UT	84109	2523 E LAMBOURNE AVE
16274280350000	BEG 435.25 FT S & 103.95 FT E FR NW COR OF NE 1/4 OF SE 1/4 OF SEC 27, T 1S, R 1E, S 1/2 L.M. W 16.7 FT; N 20°15' 47.5 FT; N 0°45'45" E 40.18 FT; S 21°05' E 90.78 FT TO BEG. 0.024 AC	HOWARTH, RANDY A & DIANE (JT)	2526 E GREGGSON AVE	SALT LAKE CITY UT	84109	2526 E GREGGSON AVE
16274280360000	BEG S 24.75 FT & N 89°55' W 1107.26 FT FR NE COR OF SE 1/4 SEC 27, T 1S, R 1E, S 1/2 L.M.; S 0°01' E 150 FT; N 89°55' W 63.5 FT; N 0°01' W 150 FT; S 89°55' E 63.5 FT TO BEG. 0.29 AC M OR L	DEAN, MARK B &	2512 E GREGGSON AVE	SALT LAKE CITY UT	84109	2512 E GREGGSON AVE
16274280390000	BEG S 24.75 FT & N 89°55' W 1130.86 FT FR NE COR OF SE 1/4 SEC 27, T 1S, R 1E, S 1/2 L.M.; N 89°55' W 60 FT; S 0°01' E 305.25 FT; S 89°55' E 64.5 FT; N 0°01' W 155.25 FT; S 89°55' E 1.5 FT; N 0°01' W 150 FT TO BEG. 0.48 AC 1540-602, 5543-2783 5788-2900	BRYANT, MARK A	2556 E GREGGSON AVE	SALT LAKE CITY UT	84109	2556 E GREGGSON AVE
16274280410000	BEG S 24.75 FT & N 89°55' W 908.86 FT & S 0°01' E 179.81 FT FR E 1/4 COR SEC 27, T 1S, R 1E, S 1/2 L.M.; N 89°55' W 129.01 FT; S 0°01' E 70.52 FT; S 89°55' E 129 FT; N 0°01' W 89.44 FT TO BEG. 0.21 AC 8384-3487, 3488 8417-2850 8444-2463	MIDDLELEY, JOHN D &	2566 E GREGGSON AVE	SALT LAKE CITY UT	84109	2566 E GREGGSON AVE
16274280440000	BEG S 24.75 FT & N 89°55' W 908.86 FT & S 0°01' E 179.81 FT FR E 1/4 COR SEC 27, T 1S, R 1E, S 1/2 L.M.; N 89°55' W 129.01 FT; S 0°01' E 70.52 FT; S 89°55' E 129 FT; N 0°01' W 89.44 FT TO BEG. 0.21 AC 8384-3487, 3488 8417-2850 8444-2463	PETERSON, BRAD A &	3108 S 2800 E	SALT LAKE CITY UT	84109	3108 S 2800 E
16274280460000	BEG S 24.75 FT & N 89°55' W 908.86 FT & S 0°01' E 179.81 FT FR E 1/4 COR SEC 27, T 1S, R 1E, S 1/2 L.M.; N 89°55' W 129.01 FT; S 0°01' E 70.52 FT; S 89°55' E 129 FT; N 0°01' W 89.44 FT TO BEG. 0.21 AC 8384-3487, 3488 8417-2850 8444-2463	ZENGER, LINDA R	2565 E LAMBOURNE AVE	SALT LAKE CITY UT	84109	2565 E LAMBOURNE AVE
16274280470000	LOT 2, PETERSON'S GARDENS SUB. 5653-4647 8737-5702 8835-6118	PETERSON, SHERI L, TR	2561 E LAMBOURNE AVE	SALT LAKE CITY UT	84109	2561 E LAMBOURNE AVE
16274280470000	LOT 1, PETERSON'S GARDENS SUB. 5653-4647 8737-5702 8835-6118	PAUL, DAVID & ZENGER, LINDA R	2557 E LAMBOURNE AVE 2565 E LAMBOURNE AVE	SALT LAKE CITY UT SALT LAKE CITY UT	84109 84109	2557 E LAMBOURNE AVE 2565 E LAMBOURNE AVE
16274280480000	BEG 330 FT S & 518.25 FT E & S 305.25 FT FR NW COR OF NE 1/4 OF SE 1/4 OF SEC 27, T 1S, R 1E, S 1/2 L.M. W 81 FT; N 101.366 FT, E 81 FT, S 101.366 FT TO BEG. 0.19 AC. 8405-4689	ALLRED, JEFFREY D	2573 E LAMBOURNE AVE	SALT LAKE CITY UT	84109	2573 E LAMBOURNE AVE
16274270010000	COM 847.62 FT S & 208.2 FT W & S 88°30' E 324.18 FT FR NE COR OF NW 1/4 OF SE 1/4 SEC 27 T 1S R 1E SL. MER S 184.23 FT S 89°35'30" E 141.48 FT M OR L TO B Y DITCH N 20°15' W 180.24 FT N 84°53'20" W 75.9 FT TO BEG. 0.53 AC 5660-0192 6132-1129 5587-8941	CLARK, SHARON J	2508 E LAMBOURNE AVE	SALT LAKE CITY UT	84109	2508 E LAMBOURNE AVE
16274270020000	COM ON S LINE OF COUNTY ROAD 688, 27 FT S & 1137.5 FT W FR E 1/4 COR SEC 27 T 1S R 1E SL. MER S 0°00'40" E 154.4 FT W 18.71 FT M OR L TO BRIGHAM YOUNG DITCH N 20°15' W 194.7 FT TO S LINE OF SD ROAD S 89°55'15" E 78.4 FT TO BEG. 0.17 AC	RASMUSSEN, JOHN D &	2524 E LAMBOURNE AVE	SALT LAKE CITY UT	84109	2524 E LAMBOURNE AVE

Parcel	Legal Description	Owner Name	Owner Address	Owner City, State	Owner Zip	Property Address
16274270030000	8235-0428 0402-2252 0463-1434 COM ON S LINE OF COUNTY ROAD 688 30 FT S & 1087.5 FT W FR E 1/4 COR SEC 27 T 1S R 1E SL MER 8 0'00"40" E 180.34 FT N 11' 40' W 8 12 FT W 48.77 FT N 0'00"40" W 154.4 FT TO S LINE OF SD ROAD S 89°55'15" E 50 FT TO BEG 0 18 AC	SIMMONS, PAUL T & BARBARA W	2532 E LAMBOURNE AVE	SALT LAKE CITY UT	84109	2532 E LAMBOURNE AVE
16274270040000	COM ON S LINE OF COUNTY ROAD 688 41 FT S & 1037.5 FT W FR E 1/4 COR SEC 27 T 1S R 1E SL MER 8 0'00"40" E 176.88 FT TO N LINE OF LARSON SUB NO 2 S 88°27'30" W 46.32 FT N 11°40' W 18.34 FT N 0'00"40" W 180.34 FT TO S LINE OF SD ROAD S 89° 55'15" E 50 FT TO BEG 0 2 AC	HOLMAN, MERRILL R & VIOLA R.	2540 E LAMBOURNE AVE	SALT LAKE CITY UT	84109	2540 E LAMBOURNE AVE
16274270050000	BEG S 888.44 FT & W 887.5 FT FR NE COR OF SEC 1/4 OF SEC 27, T 1S, R 1E, S 1/4 M, S 0'00"40" E 175.96 FT; S 88°27'30" W 50.02 FT; N 0'00"40" W 176.88 FT; S 89°55'15" E 50 FT TO BEG 0 20 AC, 4570-88, 4973-1550 5231-1433 5792-011 5793-0913	PAGE, JEFFREY R &	2546 E LAMBOURNE AVE	SALT LAKE CITY UT	84109	2546 E LAMBOURNE AVE
16274270060000	COM ON S LINE OF COUNTY ROAD 688 55 FT S & 837.5 FT W FR E 1/4 COR SEC 27 T 1S R 1E SL MER 8 0'00"40" E 174.15 FT TO N LINE OF LARSON SUB NO 2 S 88°27'30" W 50.02 FT N 0'00"40" W 175.96 FT TO S LINE OF SD ROAD S 89°55'15" E 50 FT TO BEG 0 2 AC	CAPPS, DOUGLAS L. & MICHAEL A.	2554 E LAMBOURNE AVE	SALT LAKE CITY UT	84109	2554 E LAMBOURNE AVE
16274270070000	COM ON S LINE OF COUNTY ROAD 688 61 FT S & 887.5 FT W FR E 1/4 COR SEC 27 T 1S R 1E SL MER 8 0'00"40" E 172.73 FT TO N LINE OF LARSON SUB NO 2 S 88°27'30" W 50.02 FT N 0'00"40" W 174.18 FT TO S LINE OF SD ROAD S 89°55'15" E 50 FT TO BEG 0 2 AC 8138-0587 8890-0374 0372 0690-0376 7045-1309	DONOVAN, MATTHEW A &	2562 E LAMBOURNE AVE	SALT LAKE CITY UT	84109	2562 E LAMBOURNE AVE
16274270080000	COM ON S LINE OF COUNTY ROAD 688 69 FT S & 837.5 FT W FR E 1/4 COR SEC 27 T 1S R 1E SL MER 8 0'00"40" E 171.32 FT TO N LINE OF LARSON SUB NO 2 S 88°27'30" W 50.02 FT N 0'00"40" W 172.73 FT TO S LINE OF SD ROAD S 89°55'15" E 50 FT TO BEG 0 2 AC 4317-0212 5801-1598, 1599, 1599 5801-1588 6728-2491	ANDERSON, PAUL M &	2570 E LAMBOURNE AVE	SALT LAKE CITY UT	84109	2570 E LAMBOURNE AVE
16274270090000	BEG S 688.75 FT & W 787.5 FT FR NE COR OF SEC 1/4 SEC 27, T 1S, R 1E, S 1/4 M, S 0'00"40" E 170.08 FT; S 88°48' W 8 FT; S 88°27'30" W 42.02 FT; N 0'00"40" W 171.32 FT; S 89°55'15" E 50 FT TO BEG 0 2 AC 4287-0157 0253-1882 7068-1772 7682-1043 7068-2323 8107-0825	SKEEM, KYAN D & MARCUS A.	2576 E LAMBOURNE AVE	SALT LAKE CITY UT	84109	2576 E LAMBOURNE AVE
16274270100000	BEG ON A LINE OF 3RD COUNTY ROAD 688 82 FT S & 737.5 FT W FR E 1/4 COR SEC 27, T 1S, R 1E, S 1/4 M, S 0'00"40" E 183.94 FT; S 88°48' W 50 FT; N 0'00"40" W 170.08 FT TO S LINE OF SD ROAD, S 89°55'15" E 50 FT TO BEG 0 2 AC, 4705-1228.	LAYNE, MELVIN A &	3602 GREENWOOD PL	DEER PARK TX	77536	2584 E LAMBOURNE AVE
16274270110000	4780-787, 4832-159 5008-0588 5512-0447 6712-2391 COM ON S LINE OF 3 RD COUNTY ROAD 688 89 FT S & 694.5 FT W FR E 1/4 COR SEC 27 T 1S R 1E SL MER 8 0'00"40" E 169.58 FT S 89°48' W 53 FT N 0'00"40" W 180.84 FT TO S LINE SD 87 S	FIELDS, MICHAEL	2588 E LAMBOURNE AVE	SALT LAKE CITY UT	84109	2588 E LAMBOURNE AVE
16274270120000	BEG AT NW COR LOT 8 BIRD SUB S 11°52' E 46.07 FT S 57°00"00" E 181.65 FT TO HARMONY CIRCLE NWLY ALG SD CIRCLE 48.65 FT N 1°30' W 113.55 FT N 89°35'27" W 189.52 FT TO BEG 8148-0016 5347-2307	STEWART, DONALD D: TR	3198 S HARMONY CIR	SALT LAKE CITY UT	84109	3198 S HARMONY CIR
16274270130000	COM AT NE COR LOT 8 BIRD SUB S 11°52' E 48.43 FT S 44°58'30" W 123.81 FT TO HARMONY CIRCLE NWLY ALG SD CIRCLE 48.58 FT N 1°30' W 113.55 FT S 89°35'27" E 172.5 FT TO BEG 8139-0788 6531-287 6531-0218 8538-1930 8031-8610	MOURITSEN, JED L & ANNETTE;	3195 S HARMONY CIR	SALT LAKE CITY UT	84109	3195 S HARMONY CIR
16274270140000	LOT 9 BIRD SUB EXCEPT COM AT NW COR SD LOT 8 N 44°58'30" E 129.3 FT S 11°52' E 11.86 FT S 44°58'30" W 123.81 FT TO HARMONY CIRCLE NWLY ALG SD CIRCLE 10 FT TO BEG 8335-2865 THRU 2868	WATERS, DANIEL H & JULIE B.	3205 S HARMONY CIR	SALT LAKE CITY UT	84109	3205 S HARMONY CIR

Parcel	Legal Description	Owner Name	Owner Address	Owner City, State	Owner Zip	Property Address
16274270150000	LOT 10, BIRD SUB 4186-0041 5241-2487	SASAKI, SCOTT J &	2535 E 3225 S	SALT LAKE CITY UT	84109	2535 E 3225 S
16274270160000	LOT 5, LARSON SUB #2, 4870-716-118, 720, 721, 4870-0722 8230-2408 6230-2411 6421-1300, 1301, 1302 6498-0070	PLANT, JEFFREY L &	2545 E 3210 S	SALT LAKE CITY UT	84109	2545 E 3210 S
16274270170000	LOT 9, LARSON SUB NO 2 5391-0018 5728-2048	HO, HING &	2553 E 3210 S	SALT LAKE CITY UT	84109	2553 E 3210 S
16274270180000	LOT 7, LARSON SUB #2 4185-0517 9721-2013 8157-2538 8247-6578	ATKINSON, ADAM	2563 E 3210 S	SALT LAKE CITY UT	84109	2563 E 3210 S
16274270190000	LOT 8, LARSON SUB #2 4887-0221 7780-0813 7787-1520	HOWCK, CHRISTOPHER C &	2567 E 3210 S	SALT LAKE CITY UT	84109	2567 E 3210 S
16274270200000	LOT 9, LARSON SUB #2 5124-0434 6482-0391 6358-2020 6358-2022 6388-0475 6441-0984 6947-2533	DOCKSTANDER, KRISTEN &	2575 E 3210 S	SALT LAKE CITY UT	84109	2575 E 3210 S
16274270210000	BEG 008 53 FT S & 683 382 FT W FR NE COR OF SE 1/4 OF SEC 27 115, R 1E, S 1M, S 89°48' W 111 FT, N 0°00'40" W 50 FT, N 89°48' E 111 FT, S 0°06'40" E 50 FT TO BEG. 0.13 AC, M OR L 4800-1028, 4888-1162 5300-0241 6300-0244 6431-2554 6389-0829 6428-0742 6468-2888 6587-1433	POULTON-TIMM, KAYE &	3186 S 2800 E	SALT LAKE CITY UT	84109	3186 S 2800 E
16274270220000	COM 058 53 FT S & 683 288 FT W FR NE COR OF SE 1/4 SEC 27, T 18, R 1E, S 1M, S 89°48' W 111 FT, N 0°06'40" W 50 FT, N 89°48' E 111 FT, S 0°06'40" E 50 FT TO BEG 0.13 AC 440-0418 5901-0802 6533-1828	AGUILAR, CARLOS L III &	3184 S 2800 E	SALT LAKE CITY UT	84109	3184 S OAKWOOD ST
16274270230000	BEG 1018.23 FT S & 683.18 FT W FR NE COR OF SE 1/4 SEC 27, T 18, R 1E, S 1M, S 89°48' W 111 FT, N 0°06'40" W 50 FT, N 89°48' E 111 FT, S 0°06'40" E 50 FT TO BEG. 0.18 AC 4105-25, 4833-1068 5280-1344 6320-665 6485-1381	STEINLY, AARON & AMIEE, JT	3200 S 2800 E	SALT LAKE CITY UT	84109	3200 S 2800 E
16274280010000	LOT 5, BIRD SUB 0387-1933 9037-5105 5107 9042-1415 9071-6580 9082-1887	GRATZ, KARL R &	2502 E 3225 S	SALT LAKE CITY UT	84109	2502 E 3225 S
16274280020000	LOT 4 BIRD SUB 5087-1618 5987-1620 6124-275 6124-0276 7102-1288	GUIVER, VIRGINIA A	2516 E 3225 S	SALT LAKE CITY UT	84109	2516 E 3225 S
16274280030000	LOT 3 BIRD SUB EXCEPT THE S 7 1/8 FT THEREOF 6718-0088 6833-1578 6320-6234	JACOBSEN, RUSSELL T &	2528 E 3225 S	SALT LAKE CITY UT	84109	2528 E 3225 S
16274280060000	LOT 1 LARSON SUB NO 2 5664-0481 6284-1433	WITTIKE, DEBORAH	2548 E 3225 S	SALT LAKE CITY UT	84109	2548 E 3225 S
16274280080000	LOT 1 LARSON SUB NO 2 4586-1388 5841-0714 8855-0258 9054-2208	BROWN, NATHAN C &	2562 E 3210 S	SALT LAKE CITY UT	84109	2562 E 3210 S
16274280900000	LOT 4, LARSON SUB #2 4487-0958 5606-1757 8177-2848 6926-1234 8628-1236	JONES, CHANDRA	2572 E 3210 S	SALT LAKE CITY UT	84109	2572 E 3210 S
16274280100000	COM 68 4 RDS N & 41.5 RDS W, 333 FT N & 73 FT W FR SE COR SEC 27, T 1S, R 1E, S 1M, N 0°37' E 115 088 FT, M OR L, W 80 R 32 FT, M OR L, S 0°06'40" E 115 088 FT, M OR L, E 59 FT, M OR L TO BEG. 0.18 AC	SMITH, BRUCE M & HELEN H	2580 E 3210 S	SALT LAKE CITY UT	84109	2580 E 3210 S
16274280110000	COM 68 4 RDS N & 41.5 RDS W & 333 FT N FR SE COR SEC 27, T 1S R 1E, S 1M, N 0°37' E 115 088 FT, M OR L, W 80 R 32 FT TO BEG 0.21 AC 4561-1235 5032-289 5755-2882 6434-1324	LEAR, JONATHAN D &	3218 S 2800 E	SALT LAKE CITY UT	84109	3218 S 2800 E
16274280120000	BEG 68 4 RDS N & 41.5 RDS W & N 273 FT FR SE COR OF SEC 27, T 1S, R 1E, S 1M, N 60 FT, W 132 FT, S 60 FT, E 132 FT TO BEG. 0.18 AC M OR L 4220-285 4716-637 8706-8752	HALVERSON, JASON	3115 E LION LN # 310	HOLLADAY UT	84121	3232 S 2600 E
16274280130000	COM 1331.8 FT N & 48.5 RDS W & 88.5 FT M OR L, E & 83° W 143.5 FT M OR L, FR SE COR OF SEC 27, T 1S, R 1E, S 1M, S 89° W 54.11 FT, M OR L, E 58.1 FT M OR L, N 0°17' 24 FT, M OR L TO BEG. 0.07 AC 3972-0144 7032-0782 8272-0780 8804-7103	SAKHAL, SIROOS, JT ET AL	2055 E PRINCETON DR	SALT LAKE CITY UT	84108	2551 E 3300 S
16274280140000	COM 1331.8 FT N & 48.5 RDS W FR SE COR OF SEC 27, T 1S, R 1E S 1M, N 65.5 FT, M OR L, S 89° W 143.5 FT, M OR L TO CORNER OF IRRIGATION DITCH, SELV 24 FT, M OR L, E 117 FT, M OR L TO BEG. 0.16 AC 3850-0281	BROWN, CARMIA M	7895 S WILLOWCREST RD	COTTONWOOD HTS UT	84121	2582 E 3210 S
16274280150000	COM 68 4 RDS N & 45.5 RDS W & 208.0 FT N FR SE COR OF SEC 27 T 1S, R 1E, S 1M, W 80 FT, N 25 FT, E 68 FT, S 25 FT TO BEG 0.04 AC 3843-0271 5786-2173 6245-1190	ANDERTON, LORIN &	3236 S 2800 E	SALT LAKE CITY UT	84109	3236 S 2800 E
16274280160000	COM 1338.6 FT N & 684.75 FT W FR SE COR SEC 27, T 1S, R 1E, S 1M N 65 FT, W 132 FT, S 40 FT, E 68 FT, S 25 FT, E 68 FT TO BEG 0.15 AC 5788-2171 2173 6245-1190	ANDERTON, LORIN &	3236 S 2800 E	SALT LAKE CITY UT	84109	3236 S 2800 E
16274280170000	LOT 2, BIRD SUB 9814-1254 7778-1234 7778-1241 8318-1224 1231 8318-1222	MILLCREEK PROPERTIES, LLC	2505 E 3300 S	SALT LAKE CITY UT	84109	2511 E 3300 S

Parcel	Legal Description	Owner Name	Owner Address	Owner City, State	Owner Zip	Property Address
16274280180000	LOT 1 & S 71/8 FT OF LOT 3 BRND SUB 9048-1017	BONE, DAVID L &	824 W 6930 N	OAKLEY UT	84055	2525 E 3300 S
16274280190000	LOT 1 CHARLENE SUB 5723-0865 5870-2788	WANTANNAE, HIROFUMI &	217 FOSILE ST	SAN MATEO CA	94403	2533-39 E 3300 S
16274280200000	LOT 2 CHARLENE SUB 5723-0865 5870-2788	WANTANNAE, HIROFUMI &	217 FOSILE ST	SAN MATEO CA	94403	2543-49 E 3300 S
16274280210000	COM 1168 73 FT N & 888 75 FT W BR SE COR OF SEC 27 T 1S R 1E S 1/4 N 89°54' W 80 FT, N 0°05' W 161.87 FT, S 89°54' E 80 FT, S 0°05' E 161.87 FT TO BEG, 0.32 AC 3894-0438	SAKHAH, SIROOS, JT ET AL	2055 E PRINCETON DR	SALT LAKE CITY UT	84108	2551 E 3300 S
16274280220000	BEG ON LINE OF 3300 S ST 1169 73 FT N & 815 75 FT W FR SE COR SEC 27 T 1S R 1E S 1/4 MER N 89°54' W 70 FT N 0°05' W 161.87 FT S 89°54' E 70 FT S 0°05' E 161.87 FT TO BEG 0.27 AC 5283-0078 8340-0155 8340-0157 8396-4739 8421-2486 8934-4888	FLANDRO ENTERPRISES, LC	PO BOX 9827	SALT LAKE CITY UT	84109	2571 E 3300 S
16274280230000	BEG 1178 875 FT N & 750 75 FT W FR SE COR OF SEC 27 T 1S R 1E S 1/4 W 66 FT, N 154 87 FT, E 86 FT, S 154 87 FT TO BEG 0.23 AC 4764-0534 5556-0843 5656-2938 6651-2227	DESERET GRSS, LLC	2595 E 3300 S	SALT LAKE CITY UT	84109	2595 E 3300 S
16274280240000	BEG 1178 875 FT N & 684 75 FT W FR SE COR OF SEC 27 T 1S R 1E S 1/4 W 66 FT, N 154 87 FT, E 86 FT, S 154 87 FT TO BEG 0.23 AC 5556-0843 5318-0537 5856-2938 6651-2227	DESERET GRSS, LLC	2595 E 3300 S	SALT LAKE CITY UT	84109	2595 E 3300 S
16274280250000	BEG ON LINE LOT 3 BIRD SUB SD PT BEING N 88 4 RDS AVE 1682.64 FT & N 1140' W 43 FT & W 128.3 FT & N 180 FT FR S 1/4 COR SEC 27 T 1S R 1E S 1/4 MER N 136 3 FT M OR L TO S LINE 3225 SOUTH STREET, E 64.6 FT M OR L TO NE COR LOT 11 BIRD SUB, S 11225 E 138 FT M OR L TO A PT DUE E RR PT OF BEG, W 82 FT M OR L TO BEG, 3081-409 2830-408 3008-157 5286-107 5556-0393 8133-0520	BUTLER, BRADFORD L &	3704 S GREENBRIAR WY	SALT LAKE CITY UT	84109	2538 E 3225 S
16274280260000	LOT 2, LARSON SUB #2, EXCEPT BEG SE COR SD LOT 2, S 89° W 474 FT TO SW COR SD LOT 2, N 1/4 15 FT M OR L, E 1/4 TO BEG, 6312-339 6312-3940 7424-2082 8881-0147 6158	RUTHERFORD, ARIANNE M &	2554 E 3210 S	SALT LAKE CITY UT	84109	2554 E 3210 S
16274290010000	BEG N 89°58' W 560 15 FT & S 0°01' E 24 75 FT FR E 1/4 COR OF SEC 27 T 1S R 1E S 1/4 MER N 89°58' E 110 FT M 89°54' W 75 22 FT, N 0°06' W 110 FT, S 89°58' E 75 4 FT TO BEG 0.18 AC 4239-0324 6471-4077	MARGETTS, MARION C	3093 S 2600 E	SALT LAKE CITY UT	84109	3093 S 2600 E
16274290020000	COM N 89°55' W 485 145 FT & 1.5 RDS S FR E 1/4 COR SEC 27 T 1S R 1E S 1/4 MER N 89°55' W 75 FT S 0°01' E 110 FT S 89°55' E 75 FT N 0°01' W 110 FT M OR L TO BEG 0.18 AC	SIMMONS, WALTER C., JR &	2622 E GREGGSON AVE	SALT LAKE CITY UT	84109	2622 E GREGGSON AVE
16274290030000	COM N 89°55' W 409 787 FT & 1.5 RDS S FR E 1/4 COR SEC 27 T 1S R 1E S 1/4 MER N 89°55' W 75 26 FT S 0°01' E 141 365 FT S 89°55' E 75 26 FT N 0°01' W 141 365 FT TO BEG 0.24 AC	ALLEN, ERIC M. & GAYLE C.	2630 E GREGGSON AVE	SALT LAKE CITY UT	84109	2630 E GREGGSON AVE
16274290040000	COM N 89°55' W 234 43 FT & 1.5 RDS S FR E 1/4 COR SEC 27 T 1S R 1E S 1/4 MER N 89°55' W 75 26 FT S 0°01' E 141 365 FT S 89°55' E 75 26 FT N 0°01' W 141 365 FT TO BEG 0.24 AC	WATSON, JULIAN &	2636 E GREGGSON AVE	SALT LAKE CITY UT	84109	2636 E GREGGSON AVE
16274290050000	4841-1528 8437-7620 8536-6595 8646-2231 8646-1803	MILLER, RICHARD E &	2680 E GREGGSON AVE	SALT LAKE CITY UT	84109	2660 E GREGGSON AVE
16274290060000	COM N 89°55' W 269 43 FT & S 0°01' W 24 75 FT FR NE COR OF SE 1/4 SEC 27 T 1S R 1E S 1/4 MER N 89°55' W 65 FT, S 0°01' W 141 365 FT, S 89°55' E 65 FT, N 0°01' W 141 365 FT TO BEG 0.21 AC 4355-0220 6107-2357 7371-2809	PRESTON, THERON O., JR. &	2688 E GREGGSON AVE	SALT LAKE CITY UT	84109	2668 E GREGGSON AVE
16274290070000	BEG 1 1/2 RDS S & N 89°55' W 204 43 FT FR E 1/4 COR SEC 27 T 1S R 1E S 1/4 MER N 89°55' W 65 FT, S 141 365 FT, S 89°55' E 65 FT, N 141 365 FT TO BEG, 0.21 AC	ROHATSCH, STEPHEN R. & DALYNN;	3095 S 2600 E	SALT LAKE CITY UT	84109	3095 S OAKWOOD ST
16274290080000	COM N 89°55' W 635 86 FT & 1.5 RDS S & S 0°01' E 110 FT FR E 1/4 COR SEC 27 T 1S R 1E S 1/4 MER N 89°55' W 102 73 FT, N 89°55' W 150 663 FT M OR L, N 0°01' W 102 73 FT, N 89°55' W 150 FT TO BEG 0.38 AC M OR L 4239-1070 6294-0422	MATHESON MICHAEL K & HOLLY;	2621 E 3120 S	SALT LAKE CITY UT	84109	2621 E 3120 S
16274290090000	COM N 89°55' W 635 86 FT & 1.5 RDS S & S 0°01' E 70 FT S 89°55' E 150 833 FT N 0°01' W 70 FT N 89°55' W 150 833 FT M OR L TO BEG 0.24 AC	HOLBROOK, SHIRL E & DEE ANN	2631 E 3120 S	SALT LAKE CITY UT	84109	2631 E 3120 S

Parcel	Legal Description	Owner Name	Owner Address	Owner City, State	Owner Zip	Property Address
16274290100000	COM N 89°55' W 34 43 FT & 1.5 RD S 8 0'0" E 141.365 FT FR E 1/4 COR SEC 27 T15 R1E S1/2 MER S 0'0" E 140 43 FT N 89° 59'40" W 75 31 FT N 0'0" W 140 43 FT TO BEG 0 24 AC 3057 478 3034 412, 2711 537 3657 478, 3035 307 TO BEG 0 24 AC 5420 0461	JANSON, JOHN M & LUCILLE H	2643 E 3120 S	SALT LAKE CITY UT	84109	2643 E 3120 S
16274290110000	COM 305 25 FT S & 263 625 FT W FR NE COR OF SEC 1/4 OF SEC 27 T 15 S, R 1 E, S 1/2 M, N 140 25 FT, W 70 5 FT, S 141 55 FT, M OR L S 89°55' E 70 5 FT TO A PT DUE S OF BEG, N 130 FT, M OR L TO BEG 0 23 AC 3827 0186 5388 372 5388 0372 5519 0701 5644 2101 5869 1222	THOMAS, ROBERT II & JANE M.	2661 E 3120 S	SALT LAKE CITY UT	84109	2661 E 3120 S
16274290120000	COM 305 25 FT S & 156 FT W FR E 1/4 COR SEC 27 T 15 R1E S1/2 MER W 105 625 FT N 140 25 FT E 90 625 FT S 70 25 FT E 15 FT S 70 FT TO BEG 0 31 AC 6458 1500 7210 1386 7482 2851 7744 0892	BILLETTER, E LA RUE, TR	2665 E 3120 S	SALT LAKE CITY UT	84109	2665 E 3120 S
16274290130000	COM 2 RDS W & 1.5 RDS S FR E 1/4 COR SEC 27 T 15 R1E S1/2 MER S 71 365 FT N 89°55' W 170 FT S 70 FT W 1125 FT N 141 36 FT E 171 125 FT TO BEG 0 28 AC 8602 4603	KITT, DOUGLAS Q &	3088 S 2700 E	SALT LAKE CITY UT	84109	3088 S 2700 E
16274290140000	COM BK 115 FT S & 33 FT W FR E 1/4 COR SEC 27 T 15 R 1E S1/2 MER S 70 FT N 89°55' W 170 FT N 70 FT S 89°55' E 170 FT TO BEG 0 27 AC 5931 2788 7257 4419	BUTLER, DAIL J	4553 S HIGHLAND DR # B	HOLLADAY UT	84117	3090 S 2700 E
16274290150000	COM 2 RDS W & 10 RDS S FR E 1/4 COR SEC 27 T 15 R 1E S1/2 MER S 70 25 FT W 140 FT N 70 25 FT E 140 FT TO BEG 0 23 AC S 70 25 FT W 140 FT N 70 25 FT E 140 FT TO BEG 0 23 AC	HIGLEY, HAROLD R. & SHIRLEY R.	3106 S 2700 E	SALT LAKE CITY UT	84109	3106 S 2700 E
16274290160000	COM 2 RDS W & 235 25 FT S FR E 1/4 COR SEC 27 T 15 R 1E S1/2 MER S 70 FT W 125 FT N 70 FT E 125 FT TO BEG 0 2 AC 5431 2537 2538	BORGQUIST, MARGARET B	3116 S 2700 E	SALT LAKE CITY UT	84109	3116 S 2700 E
16274300030000	LOT 11 WASATCH VIEW 5786 2831 6194 0783	KOHLER, DENISE	2632 E 3120 S	SALT LAKE CITY UT	84109	2632 E 3120 S
16274300040000	LOT 12 WASATCH VIEW 5225 0031 7182 1216	OTTLEY, DALE E &	2644 E 3120 S	SALT LAKE CITY UT	84109	2644 E 3120 S
16274300050000	LOT 13 WASATCH VIEW 5489 1233	BRADY, WALTER E, TR	2654 E 3120 S	SALT LAKE CITY UT	84109	2654 E 3120 S
16274300060000	LOT 14 WASATCH VIEW	MATHESON, FRANKLYN B. & MARY M	2666 E 3120 S	SALT LAKE CITY UT	84109	2666 E 3120 S
16274300070000	LOT 15 WASATCH VIEW 8006 1219 8000 1231	HUNTER, H MARK &	2678 E 3120 S	SALT LAKE CITY UT	84109	2678 E 3120 S
16274300100000	LOT 16 WASATCH VIEW	STILLMAN, LELAND G &	4808 S MARGAROW CIR	HOLLADAY UT	84117	3124 S 2700 E
16274300120000	LOT 5 & E 5 FT OF LOT 6 WASATCH VIEW 6831 1541	PETERSON, BRIAN	2633 E LAMBOURNE AVE	SALT LAKE CITY UT	84109	2633 E LAMBOURNE AVE
16274300130000	W 17 FT OF LOT 3 & ALL LOT 4 WASATCH VIEW 6393 1735	CHATWIN, DOYLE H & EUNICE J.	2645 E LAMBOURNE AVE	SALT LAKE CITY UT	84109	2645 E LAMBOURNE AVE
16274300140000	6346 7765 9021 9317 9320 9323	RASMUSSEN, JOHN D	2524 E LAMBOURNE AVE	SALT LAKE CITY UT	84109	2661 E LAMBOURNE AVE
16274300150000	E 68 FT OF LOT 3 WASATCH VIEW 6380 0378 8350 4850	PANTUSO, LEONA S, TR	2689 E LAMBOURNE AVE	SALT LAKE CITY UT	84109	2689 E LAMBOURNE AVE
16274300160000	LOT 2 WASATCH VIEW	WADE, LLOYD W & GWENVERE F	2679 E LAMBOURNE AVE	SALT LAKE CITY UT	84109	2679 E LAMBOURNE AVE
16274300170000	9887 0042	MCKENDRICK, BARRY R &	2689 E LAMBOURNE AVE	SALT LAKE CITY UT	84109	2689 E LAMBOURNE AVE
16274300180000	BEG S 0'03" W 840 82 FT & N 89°57'00" W 635 15 FT FR E 1/4 COR SEC 27, T 15 S, R 1 E, S 1/2 M, N 0'0" W 141 45 FT, S 89° 55' E 151 31 FT, S 0'03" W 141 65 FT, N 89°50'30" W 151 15 FT TO BEG 0 49 AC M OR L (BEING LOTS 7 & 8, WASATCH VIEW	YERGENSEN, DELBERT M	3151 S 2600 E	SALT LAKE CITY UT	84109	3151 S 2600 E
16274300190000	8181 5518 2824	JACOBSEN, THOMAS C &	3127 S 2600 E	SALT LAKE CITY UT	84109	3127 S OAKWOOD ST
16274300200000	BEG ON S LINE OF 3160 S ST 40 RDS S & 525 FT W FR E 1/4 COR SEC 27, T 15 S, R 1 E, S 1/2 M, W 110 15 FT TO E LINE OF OAKWOOD AVE S 137 FT, E 110 15 FT, N 137 FT TO BEG, LESS STREET:	THAXTON, MARK &	3165 S 2600 E	SALT LAKE CITY UT	84109	3165 S 2600 E
16274310030000	0 28 AC, 4088 0392 6096 0524 8365 8115 BEG 487 FT W & 787 FT M OR L, S FR NE COR OF SE 1/4 OF SEC 27, T 15 S, R 1 E, S 1/2 M, W 147 85 FT, M OR L, S 82 3 FT, E 147 85 FT, M OR L, N 82 3 FT TO BEG, 0 21 AC 3812 9037 7213 1838 7213 1840	EQUITY PROTECTORS, INC. &	5307 S HILLSDEN DR	HOLLADAY UT	84117	3181 S 2600 E # REAR
16274310030000	BEG 858 3 FT S & 375 FT W FR E 1/4 COR SEC 27 T 15 R 1E S1/2	LAWRENCE, PATRICIA, ET AL	70 N F ST	SALT LAKE CITY UT	84103	3191 S 2600 E

Parcel	Legal Description	Owner Name	Owner Address	Owner City, State	Owner Zip	Property Address
	MER W 280.15 FT TO E LINE OF OAKWOOD AVE S 74.7 FT E 280.15 FT N 74.7 FT TO BEG 0.42 AC 5215-1442 7047-1440 7300-1994 7300-1897 7307-1899 9044-2275 M OR L TO BEG, LESS STREET, 0.18 AC, M OR L, 5226-606 FT, M OR L TO BEG, LESS STREET, 0.18 AC, M OR L, 5226-606	WHITESIDES, CHRISTOPHER L &	2624 E LAMBOURNE AVE	SALT LAKE CITY UT	84109	2624 E LAMBOURNE AVE
162743100400000	BEG 40 RDS M OR L S & 450 FT W FR NE COR OF SE 1/4 SEC 27, T 1S, R 1E, S L M, W 75 FT S, 193 FT E, 75 FT W, M OR L N 137 FT, M OR L TO BEG, LESS STREET, 0.18 AC, M OR L, 5226-606	RUSSELL, MATT	2640 E LAMBOURNE AVE	SALT LAKE CITY UT	84109	2640 E LAMBOURNE AVE
162743100500000	COM 40 RDS S & 375 FT W FR E 1/4 COR SEC 27, T 1S, R 1E, S L M, W 75 FT S, 162 FT E, 75 FT W, N 192 FT TO BEG, LESS STREET, 0.28 AC 0001-0001 5318-1244 7898-2541 COM 40 RDS S & 300 FT W FR E 1/4 COR SEC 27, T 1S, R 1E, S L M, W 75 FT S, 175 FT N, 175 FT TO BEG, LESS ST 0.28 AC	VAN TIENDEREN, RONNY L &	2650 E LAMBOURNE AVE	SALT LAKE CITY UT	84109	2650 E LAMBOURNE AVE
162743100600000	COM 40 RDS S & 300 FT W FR E 1/4 COR SEC 27, T 1S, R 1E, S L M, W 75 FT S, 175 FT N, 175 FT TO BEG, LESS ST 0.28 AC	RAPPELVE, ALAN T, ET AL, TRS	2670 E LAMBOURNE AVE	SALT LAKE CITY UT	84109	2670 E LAMBOURNE AVE
162743100700000	COM 40 RDS S & 300 FT W FR E 1/4 COR SEC 27, T 1S, R 1E, S L M, W 75 FT S, 175 FT N, 175 FT TO BEG, LESS ST 0.28 AC	LAWRENCE, PATRICIA, ET AL	70 N F ST	SALT LAKE CITY UT	84103	3181 S 2600 E
162743100800000	BEG 835 FT S & 300 FT W FR E 1/4 COR SEC 27, T 1S, R 1E, S L M, W 75 FT S, 15 FT E, 75 FT W, 50 FT N 74.7 FT W, 112.5 FT N, 62.3 FT E, 37.5 FT S, 15 FT E, 75 FT W, 75 FT TO BEG, 0.28 AC 5215-1442 7055-1225 7047-1440 7300-1994 7300-1897	RAPPELVE, ALAN T, ET AL, TRS	2670 E LAMBOURNE AVE	SALT LAKE CITY UT	84108	2670 E LAMBOURNE AVE
162743100900000	COM 830 FT S & 210 FT W FR E 1/4 COR SEC 27, T 1S, R 1E, S L M, W 90 FT W, 90 FT N, 94 FT E, 75 FT S, 4 FT E, 15 FT TO BEG 0.12 AC	CHATWIN, DOYLE H, EUNICE J &	2105 S ONEIDA ST	SALT LAKE CITY UT	84109	2665 E 3210 S
162743101000000	BEG 899 FT S & 210 FT W FR E 1/4 COR SEC 27, T 1S, R 1E, S L M, W 90 FT W, 90 FT N, 94 FT E, 75 FT S, 4 FT E, 15 FT TO BEG 0.14 AC, 4826-1203	BAKER, HARRY E. & MARVITTA, L.	3166 S 2700 E	SALT LAKE CITY UT	84109	3166 S 2700 E
162743101100000	COM 884.75 FT S & 33 FT W FR E 1/4 COR SEC 27, T 1S, R 1E, S L M, W 90 FT W, 92 FT N, 78 FT E, 114 FT N, 1.5 FT E, 78 FT TO BEG 0.32 AC	BURTON, GARY &	3176 S 2700 E	SALT LAKE CITY UT	84109	3176 S 2700 E
162743101200000	COM 756.5 FT S & 33 FT W FR E 1/4 COR SEC 27, T 1S, R 1E, S L M, W 90 FT W, 92 FT N, 78 FT E, 114 FT N, 1.5 FT E, 78 FT TO BEG 0.30 AC 5655-204 5655-0206 5602-0680 6007-1421 9072-0046	CHATTERTON, THELMA G, TR	3188 S 2700 E	SALT LAKE CITY UT	84109	3188 S 2700 E
162743101300000	COM 830 FT S FR E 1/4 COR SEC 27, T 1S, R 1E, S L M, W 90 FT W, 210 FT N, 90 FT E, 1/4 COR SEC 27, T 1S, R 1E, S L M, 8.65 34 FT, W 210 FT, N 65.34 FT, E 210 FT TO BEG, LESS STREET, 0.27 AC, 3899-315 THRU 326 3899-0357 5656-1977	KRAMER, BRETT C &	3194 S 2700 E	SALT LAKE CITY UT	84109	3184 S 2700 E
162743101400000	COM 899 FT S FR NE COR OF SE 1/4 OF SEC 27, T 1S, R 1E, S L M, 8.65 34 FT, W 210 FT, N 65.34 FT, E 210 FT TO BEG, LESS STREET, 0.27 AC, 3899-315 THRU 326 3899-0357 5656-1977	NELSON, T FRANK & LLA M, TRS	3215 S 2600 E	SALT LAKE CITY UT	84109	3215 S 2600 E
162743101500000	COM 834 FT S & 510 FT W FR E 1/4 COR SEC 27, T 1S, R 1E, S L M, W 125.15 FT TO E LINE OF OAKWOOD AVE, S 112.34 FT, E 125.15 FT, N 12.34 FT TO BEG, 0.32 AC	JONES, DOROTHY &	2619 E 3210 S	SALT LAKE CITY UT	84109	2619 E 3210 S
162743101600000	COM 834 FT S & 435 FT W FR E 1/4 COR SEC 27, T 1S, R 1E, S L M, W 75 FT S, 137.34 FT E, 75 FT N, 137.34 FT TO BEG, LESS ST 0.24 AC, 7249-1281 9076-5904, 5608	MONSON, REBECCA B	2647 E 3210 S	SALT LAKE CITY UT	84109	2647 E 3210 S
162743101700000	BEG 375 FT W & 274 FT S & 40 RDS, M OR L S FR NE COR OF SE 1/4 SEC 27, T 1S, R 1E, S L M, W 60 FT S, 137.34 FT, E 90 FT, N 137.34 FT TO BEG, 0.12 AC, 4841-1308, 710-4841 10711 1572-0680	WHARFF, JODI	2649 E 3210 S	SALT LAKE CITY UT	84109	2649 E 3210 S
162743101800000	BEG 5.40 RDS M OR L & W 375 FT S & 274.09 FT FR NE COR OF SE 1/4 SEC 27, T 1S, R 1E, S L M, 8.137 26 FT E, 50 FT N, 137.26 FT, W 90 FT TO BEG, 0.13 AC, 4710-0957 8204-0108	CHATLAN INVESTMENT	2105 S ONEIDA ST	SALT LAKE CITY UT	84109	2665 E 3210 S
162743101900000	BEG 866.59 FT S & 300 FT W FR E 1/4 COR SEC 27, T 1S, R 1E, S L M, W 75 FT S, 174.75 FT E, 112 FT N, 107 FT W, 67.75 FT TO BEG 0.22 AC, 4173-474	HEDBERG, DENNIS W &	1369 S 500 E	SALT LAKE CITY UT	84105	2681 E 3210 S
162743102000000	BEG 1583.41 FT N & 135 FT W FR SE COR SEC 27, T 1S, R 1E, S L M, 8.291-4287					

Parcel	Legal Description	Owner Name	Owner Address	Owner City, State	Owner Zip	Property Address
16274310210000	MER W ALG N LINE OF S 210 S S 17 N FT N 82.25 FT E 74 FT S 82.25 FT TO BEG 0.15 AC S 24-2324 5331-0091 5729-0514 5868-2529 5868-2528 BEG 1689.41 FT N & 33 FT W FR SE COR OF SEC 27 T 1 S 1 E, S L.M. W 102 FT, N 82.25 FT, E 102 FT, 9 82.25 FT TO BEG. 0.19 AC, 4231-444 5130-0096 5750-1057 COM 1491.405 FT N & 38.5 RDS W FR SE COR SEC 27 T 1 S 1 E SL MER N 52.5 FT E 123.5 FT S 52.5 FT W 123.5 FT TO BEG 0.18 AC	MITCHELL, JOE L	3200 S 2700 E	SALT LAKE CITY UT	84109	3200 S 2700 E
1627432010000	COM 1491.405 FT N & 38.5 RDS W FR SE COR SEC 27 T 1 S 1 E SL MER N 52.5 FT E 123.5 FT S 52.5 FT W 123.5 FT TO BEG 0.18 AC BEG N 1438.9 FT, M OR L & W 635.29 FT, M OR L FR SE COR SEC 27 T 1 S 1 E, S L.M. N 52.5 FT, E 123.5 FT, S 52.5 FT W 125 FT TO BEG, 0.15 AC, 4848-678 5054-0014 5838-1865 5838-1866 6370-2528 6370-2531 7076-1708 6290-5012 6336-5455 8392-2689 6424-6879 8353-8232 8641-4010 8686-2208 8686-2229 8681-8682 6061-2048 COM 1333.905 FT N M OR L & 38.5 RDS W FR SE COR SEC 27 T 1 S 1 E, S L.M. N 52.5 FT, E 123.5 FT, S 52.5 FT W 125 FT TO BEG 0.15 AC 4442-0820 5469-2758 6583-1455	JENSEN, CHARLOTTE M. ISLAND PROPERTIES	3217 S 2600 E 1111 E DRAPER PKWY # 204	SALT LAKE CITY UT DRAPER UT	84109 84020	3217 S 2600 E 3223 S 2600 E
1627432030000	COM 1333.905 FT N M OR L & 38.5 RDS W FR SE COR SEC 27 T 1 S 1 E, S L.M. N 52.5 FT, E 123.5 FT, S 52.5 FT W 125 FT TO BEG 0.15 AC 4442-0820 5469-2758 6583-1455 MER N 52.5 FT E 125 FT S 52.5 FT W 125 FT TO BEG 0.15 AC 5469-2758	DECKER, SANDRA B, TR: ET AL	3239 S 2600 E	SALT LAKE CITY UT	84109	3239 S OAKWOOD ST
16274320040000	COM 1388.405 FT N & 38.5 RDS W FR SE COR SEC 27 T 1 S 1 E SL MER N 52.5 FT E 125 FT S 52.5 FT W 125 FT TO BEG 0.15 AC 5469-2758	BEHUNIN, FRANKLIN T &	3231 S 2600 E	SALT LAKE CITY UT	84109	3231 S 2600 E
16274320060000	BEG N 1551.77 FT & W 450.39 FT FR SE COR SEC 27 T 1 S 1 E, S L.M. W 58.96 FT, S 165 FT, E 80.86 FT, N 165 FT TO BEG 0.23 AC M OR L 4508-1455	WALDROUP, DAVID R &	2618 E 3210 S	SALT LAKE CITY UT	84109	2618 E 3210 S
16274320070000	COM 1551.77 FT N & 450.39 FT W FR SE COR SEC 27 T 1 S 1 E, S L.M. W 58.96 FT, S 165 FT, E 80.86 FT, N 165 FT TO BEG 0.22 AC 6006-2553 6036-0727 7851-1853 6636-0513	OLSON, BRETT C & RENE M. JT	2632 E 3210 S	SALT LAKE CITY UT	84109	2632 E 3210 S
16274320080000	COM ON S LINE OF A COUNTY ROAD 1551.86 FT N & 390.19 FT W FR SE COR SEC 27 T 1 S 1 E SL MER S 165.3 FT E 60.16 FT N 165.3 FT W 60.16 FT TO BEG 0.15 AC FT, W 60.16 FT TO BEG 0.23 AC 7871-0956	SNOW, DORA D: TR	2642 E 3210 S	SALT LAKE CITY UT	84109	2642 E 3210 S
16274320090000	COM 1540.9 FT N & 330 FT W FR SE COR SEC 27 T 1 S 1 E SL MER E 58.5 FT S 140 FT W 58.5 FT N 140 FT TO BEG 0.18 AC 8927-1665 8633-8275 8683-4842	FRESHMAN, ZACHARY B &	2654 E 3210 S	SALT LAKE CITY UT	84109	2654 E 3210 S
16274320100000	BEG 1554.3 FT N & 212.85 FT W FR SE COR SEC 27 T 1 S 1 E SL MER S 0°41'30" E 140 FT N 89°54' W 58.5 FT N 0°41'30" W 140 FT S 89°54' E 88.5 FT TO BEG 0.18 AC, 4816-1420 4716-1421 6082-0022 6157-2717 6294-0873 6304-2050 6405-720 6405-0727 0659-0037 7683-0111 7719-8080 7704-5417 8391-3755 8686-7640	BROWN, FLOYD C & MELISSA L.	2662 E 3210 S	SALT LAKE CITY UT	84109	2662 E 3210 S
16274320110000	COM ON W LINE OF 27TH E S 1714.85 FT N & 32.85 FT W FR SE COR SEC 27 T 1 S 1 E SL MER N 89°54' W 180 FT N 0°41'30" W 58 FT, S 89°54' E 180 FT, S 0°41'30" E 58 FT TO BEG, 0.24 AC 8374-4811 8781-4870	YAVUZ, HAKAN	2686 E 3210 S	SALT LAKE CITY UT	84109	2686-2690 E 3210 S
16274320120000	COM ON W LINE OF 27TH E S 1742.79 FT N & 32.88 FT W FR SE COR SEC 27 T 1 S 1 E SL MER N 89°54' W 180 FT N 0°41'30" W 58 FT, S 89°54' E 180 FT, S 0°41'30" E 58 FT TO BEG, 0.24 AC 5328-1441 5823-0898 6080-2897 6346-3324	CARY, JOE &	3270 S 2700 E	SALT LAKE CITY UT	84109	3270 S 2700 E
16274320130000	COM ON W LINE OF 27TH E S 1789.9 FT N & 32.9 FT W FR SE COR SEC 27 T 1 S 1 E SL MER N 89°54' W 180 FT N 0°41'30" W 58 FT, S 89°54' E 180 FT, S 0°41'30" E 58 FT TO BEG, 0.24 AC 5449-0231 5835-0703	HULTQUIST, ARNE D	3272 S 2700 E	SALT LAKE CITY UT	84109	3272 S 2700 E
16274320140000	COM ON W LINE OF 27TH E S 1711.9 FT N & 32.92 FT W FR SE COR SEC 27 T 1 S 1 E SL MER N 89°54' W 180 FT N 0°41'30" W 58 FT, S 89°54' E 180 FT, S 0°41'30" E 58 FT TO BEG, 0.24 AC 8519-8928	ALLRED, JOHN H &	3276 S 2700 E	SALT LAKE CITY UT	84109	3276 S 2700 E
16274320150000	COM 68.4 RDS N & 38.5 RDS W FR SE COR OF SEC 27 T 1 S 1 E, S L.M. N 205.3 FT, E 125 FT, S 205.3 FT, W 125 FT TO BEG LESS & EXCEPTING THE S 410 FT DEEDED TO SL CO 0.49 AC 3814-0044 5884-0243 6104-0528 6255-2240	JRC MANSION LDC	2606 E 3300 S	SALT LAKE CITY UT	84109	2605 E 3300 S

Parcel	Legal Description	Owner Name	Owner Address	Owner City, State	Owner Zip	Property Address
16274320180000	BEG N 1128.39 FT & W 230 FT FR SE COR SEC 27, T 15, R 1E, S 1/2, L.M. N 125 FT, W 65 FT, S 1472 W 725.03 FT, E 88.25 FT TO BEG, LESS STREET 0.18 AC, M OR L 4548-1324 5461-0404 6117-2974 8117-2977 6440-2551 6440-2552	MEIDELL, JAY H	2635 E 3300 S	SALT LAKE CITY UT	84109	2635 E 3300 S
16274320190000	BEG 1136.36 FT N & S 30 FT W & N 40 FT FR SE COR SEC 27, T 15, R 1E, S 1/2, L.M. W 30 FT, N 65 FT, W 65 FT, N 1472 E 88.25 FT, W 6 FT M OR L, N 28.1 FT M OR L, E 119.61 FT M OR L, S 210 FT TO BEG, 0.39 AC M OR L, 4533-1219 4744-1467 6871-2085 7085-1632 8341-7975, 7977, 7978, 7861	MORGAN, THOMAS M, TR ET AL	2617 E GAYLAR CIR	SALT LAKE CITY UT	84109	2645 E 3300 S
16274320200000	BEG N 1101.6 FT & 276.99 FT N 89°54' W FR SE COR SEC 27, T 15, R 1E, S 1/2, L.M. N 89°54' W 53.01 FT, N 107.3 FT, E 53.01 FT, S 107.3 FT, M OR L TO BEG, 0.13 AC, M OR L 481340819 6013-2415	JENSEN, BRYANT A & BEVERLY C	2707 E SPRING CREEK RD	HOLLADAY UT	84117	2657 E 3300 S
16274320210000	COM 1161.8 FT N & 212.89 FT N 89°54' W & N 7 FT FR SE COR SEC 27, T 15, R 1E, S 1/2, L.M. N 89°54' W 64 FT, N 100 FT, W 53.01 FT, N 135 FT, E 117.01 FT, S 235.3 FT TO BEG, 0.82 AC 4531-0105 7720-2738 8121-2207	CRAIGLAND PROPERTIES, LLC	2517 W LOWER LANDO LN	PARK CITY UT	84098	2659 E 3300 S
16274320220000	BEG 1161.8 FT N & 155.99 FT N 89°54' W FR SE COR SEC 27, T 15, R 1E, S 1/2, L.M. N 89°54' W 57 FT, N 100 FT, W 150.3 FT, S 89°54' E 57 FT, S 0°01'30" E 150.3 FT TO BEG, LESS STREET, 0.2 AC 4893-119, 5600-378, 5225-060 5225-0870	WATHEN, JEFF	2671 E 3300 S	SALT LAKE CITY UT	84109	2671 E 3300 S
16274320230000	BEG 1161.8 FT N & 32.59 FT W FR SE COR SEC 27, T 15, R 1E, S 1/2, L.M. N 89°54' W 123 FT, N 0°01'30" W 150.3 FT, S 89°54' E 123 FT, S 0°01'30" E 150.3 FT TO BEG, 0.43 AC M OR L 4483-907 4603-0793	BISHOP, DWIGHT E & GEARLDENIE A	3290 S 2700 E	SALT LAKE CITY UT	84109	3290 S 2700 E
16274320240000	BEG 68.4 RDS N & 448.25 FT W FR SE COR SEC 27, T 15, R 1E, S 1/2, L.M. W 92 FT, N 238.215 FT, E 60 FT, S 34.02 FT, E 8 FT, S 1°12' W 224.19 FT TO BEG, LESS STREET, 0.33 AC 5545-1422 7446-1782 8130-0522 8209-1057 8214-1048 8321-5650 8094-2097	DICKSON, CHESTER E &	24 W RIVERCREST	HOUSTON TX	70042	2625 E 3300 S
16274510010000	COM N 0°11'57" W 114.5 FT & S 89°54' E 38.61 FT & N 0°30'30" E 143 FT M OR L TO 3225 S ST S 89°54' E 158 FT ALG SO STREET TO NW COR VHW48R441 TRACT S 0°30'30" W 143 FT N 89°48' W 158 FT TO BEG 0.52 AC 6584-2822 7826-1108	HOLBROOK, JOHN R &	3251 S 2300 E	SALT LAKE CITY UT	84109	3251 S 2300 E
16274510020000	COM N 0°11'57" W 114.5 FT & S 89°54' E 38.61 FT & N 0°30'30" E 143 FT & S 89°54' E 159 FT FR S 1/4 COR SEC 27, T 15, R 1E, S 1/2, L.M. N 0°30'30" E 143 FT TO ST N 89°48' E ALG SO STREET 72 FT S 0°30'30" W 144.1 FT N 89°54' W 72 FT TO BEG 0.23 AC 6584-2822	HOLBROOK, JOHN R & SANDRA C	3251 S 2300 E	SALT LAKE CITY UT	84109	2346 E 3225 S
16274510030000	COM N 0°12'27" W 117.8 FT & N 0°30' E 149.65 FT & S 89°54' E 354.88 FT FR S 1/4 COR SEC 27, T 15, R 1E, S 1/2, L.M. N 0°30' E 144.61 FT S 89°48' W 85 FT S 0°30' W 144.17 FT S 89°54' E 85 FT TO BEG 0.28 AC	CHRIST UNITED METHODIST	2375 E 3300 S	SALT LAKE CITY UT	84109	2358 E 3225 S
16274510040000	BEG N 0°12'44" W 117.89 FT & S 89°54'30" E 252.08 FT & N 0°30' E 125 FT FR SW COR OF SE 1/4 OF SEC 21, T 15, R 1E, S 1/2, L.M. N 0°30' E 173.13 FT, M OR L S 89°47'30" W 70 FT, S 0°30' W 173.13 FT, M OR L, S 89°54'30" E 70 FT TO BEG, 0.28 AC 4319-0515 5315-480 6930-5438	CHRIST UNITED METHODIST CHURCH	2375 E 3300 S	SALT LAKE CITY UT	84109	2382 E 3225 S
16274510050000	COM N 0°30' E 1470.75 FT & N 89°48' E 589.96 FT FR S 1/4 COR SEC 27, T 15, R 1E, S 1/2, L.M. N 89°54' E 148.82 FT S 89°47'30" W 80.48 FT N 0°30' E 147.78 FT TO S LINE OF A 2 RD LANE N 89°47'30" E 60 FT TO BEG 0.24 AC 5315-480	BISHOP, NEAL L. & DIXEE J.	2420 E 3225 S	SALT LAKE CITY UT	84109	2420 E 3225 S
16274510060000	COM N 0°11'57" W 114.50 FT ALG SEC LINE TO CEN OF 3300 S ST & S 89°54' E 5.81 FT & S 89°54' E 801.5 FT & N 11°40' W 180.47 FT FR S 1/4 COR SEC 27, T 15, R 1E, S 1/2, L.M. N 11°40' W 173 FT M OR L TO MDN LINE OF 3225 S ST S 89°48' W 70.18 FT S 11°49' E 173.1 FT N 89°48' E 89.7 FT TO BEG 0.27 AC					

Parcel	Legal Description	Owner Name	Owner Address	Owner City, State	Owner Zip	Property Address
16274510070000	COM 88.4 ROS N & 809.885 FT E & N 11°40' W 180.9 FT FR S 1/4 COR SEC 27 T 1S R 1E SL MER E 88.87 FT N 11°40' W 180.8 FT W 88.87 FT S 11°40' E 180.8 FT TO BEG 0.25 AC	POWELL, RONALD A. & AFTON	2424 E 3225 S	SALT LAKE CITY UT	84109	2424 E 3225 S
16274510080000	BEG N 0°05'30" E 1145.01 FT & 8 89°54' E 84.23 FT & N 178.28 FT & N 89°54' W 26 FT FR SW COR OF SEC 14 OF SEC 27, T 1S, R 1E, S 1/4 M, N 89°54' W 55 FT, N 11°40' W 146.26 FT TO SOUTH LINE OF STREET, N 89°48' E 84.84 FT, S 11°47' E 148.55 FT TO BEG, 0.18 AC, M OR L 1808.312, 4490.185, 4013.918	GEHLE, KIM J	2426 E 3225 S	SALT LAKE CITY UT	84109	2426 E 3225 S
16274510090000	4893-0187 6432-0655 8394-1307 BEG ON S LINE 3225 SOUTH STREET, WHICH IS N 0°05'30" E 1145.01 FT & N 0°03'30" E 342.24 FT & N 89°48' E 810.05 FT & S 11°47' E 25.58 FT FR S 1/4 COR SEC 27, T 1S, R 1E, S 1/4 M S 11°47' E 146.65 FT, 8 89°54' E 61.7 FT, N 12°36' W 147.02 FT, S 89°48' W 59.48 FT TO BEG, 0.2 AC, M OR L 4872-686	HELME, THOMAS C & B COLLEEN	2444 E 3225 S	SALT LAKE CITY UT	84109	2444 E 3225 S
16274510100000	COM N 0°05'30" E 1145.01 FT & N 0°30'00" E 342.24 FT & N 89°48' E 810.05 FT FR S 1/4 COR SEC 27 T 1S R 1E SL MER N 89°48' E 810.05 FT M OR L S 11°40' E 145.51 FT S 89°48' W 68.53 FT M OR L TO A PT S 11°40' E 145.51 FT FR BEG N 11°40' W 145.51 FT TO BEG 0.23 AC	WHITE, ROSS S.	1827 E MOOR DALE LN	SALT LAKE CITY UT	84117	2480-82 E 3225 S
16274510110000	COM 1170.7 FT N & 1125.14 FT E & N 11°40' W 182 FT FR S 1/4 COR SEC 27 T 1S R 1E SL MER E 70.48 FT N 11°40' W 181 FT W 70.48 FT S 11°40' E 181 FT TO BEG 0.28 AC	KIDDLE, MYRON G. & JOYCE F.	2486 E 3225 S	SALT LAKE CITY UT	84109	2486 E 3225 S
16274510120000	COM 1170.7 FT N & 1185.6 FT E & N 11°40' W 182 FT FR S 1/4 COR SEC 27, T 1S, R 1E, SL MER, E 79 FT, N 11°40' W 185.47 FT M OR L W 78 FT, S 11°40' E 135.47 FT M OR L TO BEG, 0.25 AC, 5518-2012 7183-1401 8836-7207	HOWARD, PAUL D	2476 E 3225 S	SALT LAKE CITY UT	84109	2476 E 3225 S
16274510130000	COM 1170.7 FT N & 1274.8 FT E & N 11°40' W 149 FT FR S 1/4 COR SEC 27 T 1S R 1E SL MER N 11°40' W 149 FT FR S 1/4 COR SEC 27 T 1S R 1E SL MER N 11°40' W 149 FT FR S 1/4 COR SEC 27 T 1S R 1E SL MER, E 79 FT, N 11°40' W 185.47 FT M OR L W 78 FT, S 11°40' E 135.47 FT M OR L TO BEG, 0.25 AC, 5518-2012 7183-1401 8836-7207	BOWEN, MARY B. TR	2490 E 3225 S	SALT LAKE CITY UT	84109	2490 E 3225 S
16274510140000	BEG N 0°11'57" W 1145 FT & S 89°54' E 38.81 FT & N 0°30'00" E 33 FT FR S 1/4 COR SEC 27 T 1S R 1E SL MER S 89°54' E 150 FT N 0°30'00" E 150 FT N 89°54' W 150 FT S 0°30'00" W 148.95 FT TO BEG 0.52 AC, 4825-0015 4885-0178 5100-0771	RH PROPERTIES	PO BOX 1114	SALT LAKE CITY UT	84110	3275 S 2300 E
16274510150000	BEG N 0°12'14" W 1177.88 FT & S 89°54'30" E 355.08 FT FR S 1/4 COR SEC 27 T 1S R 1E SL MER N 0°30'00" E 148.55 FT N 89°54' W 186.38 FT S 0°30'00" W 150 FT, S 89°54'30" E 186.41 FT TO BEG 0.57 AC, 4825-0015 4885-0178 5100-0771	RH PROPERTIES	PO BOX 1114	SALT LAKE CITY UT	84110	2343 E 3300 S
16274510160000	COM N 0°12'14" W 1177.87 FT & S 89°54'30" E 355.08 FT FR S 1/4 COR SEC 27 T 1S R 1E SL MER S 89°54'30" E 70 FT N 0°30'00" E 125 FT, N 89°54'30" W 70 FT, S 0°30'00" W 125 FT TO BEG, LESS 7 FT TRACT DEEDED TO SALT LAKE COUNTY, 0.18 AC.	FOSTER, ERIC D & NANCY E	2361 E 3300 S	SALT LAKE CITY UT	84109	2361 E 3300 S
16274510170000	COM ON N SIDE OF 3300 SOUTH ST N 0°12'14" W 1177.88 FT & S 89°54'30" E 425.08 FT FR S 1/4 COR SEC 27 T 1S R 1E SL MER S 89°54'30" E 212.12 FT N 7°24' W 185.48 FT S 89°47'30" W 90.48 FT N 0°30'00" E 147.78 FT TO S LINE OF A ROLANE S 89°56' W 110.4 FT S 0°30'00" W 208.13 FT TO BEG, 1.08 AC	CHRIST UNITED METHODIST	2375 E 3300 S	SALT LAKE CITY UT	84109	2375 E 3300 S
16274510180000	COM 88.4 ROS N & 650.045 FT E FR S 1/4 COR SEC 27 T 1S R 1E SL MER E 80.87 FT N 11°40' W 180.47 FT W 0.73 FT N 11°48' W 173.1 FT W 87.78 FT STY 321.7 FT M OR L TO BEG 0.58 AC	CHRIST UNITED METHODIST	2376 E 3300 S	SALT LAKE CITY UT	84109	2376 E 3300 S
16274510190000	8890-5430 8900-5433 9003-0335 BEG N 0°05'30" E 1145.01 FT & 8 89°54' E 731.78 FT & N 11°40' W 180.9 FT FR S 1/4 COR SEC 27, T 1S, R 1E, S 1/4 M, N 11°40' W 139.6 FT, S 89°54' E 68.87 FT, S 11°40' E 139.6 FT, N 89°54' W 89.86 FT TO BEG, 0.21 AC, M OR L 5225-147 8890-5432	CHRIST UNITED METHODIST	2375 E 3300 S	SALT LAKE CITY UT	84109	2375 E 3300 S
16274510200000	COM 88.4 ROS N & 809.88 FT E FR S 1/4 COR SEC 27 T 1S R 1E SL MER E 88.87 FT N 11°40' W 180.9 FT W 88.87 FT S 11°40' E 180.9 FT TO BEG 0.25 AC 5413-2889 5431-0787	POWELL, AFTON B &	2424 E 3225 S	SALT LAKE CITY UT	84109	2407 E 3300 S

Parcel	Legal Description	Owner Name	Owner Address	Owner City, State	Owner Zip	Property Address
16274510210000	BEG N 09°50' E 114°51' FT & S 89°54' E 870.64 FT & N 11°40' W 33.7 FT FR S 1/4 COR SEC 27 T 15 R 1E SL MER S 89°54' E 51 FT N 145.28 FT N 89°54' W 61 FT S 11°40' E 148.35 FT TO BEG 0.22 AC M OR L 4747-1225-0982-0173 5429-0002 2026-1343 7888-0287 7871-801 7872-328 8637-0168 8770	SANSOM, JOSEPH G. TR	2447 E 3300 S	SALT LAKE CITY UT	84109	2447 E 3300 S
16274510230000	BEG CEN OF ST. 50 FT BEING N 0°11'57" W 114°51' FT & S 89°50'57" E 5.61 FT & S 89°54' E 104.43 FT FR S 1/4 COR SEC 27 T 15 R 1E SL MER S 89°54' E 80.6 FT N 11°40' W 208.65 FT S 89°48' W 80.53 FT S 11°40' E 208.28 FT TO BEG LESS STREET. 0.27 AC. 6356-1252 8337-1162 5095-0377 7178-1899 7484-0675 6305-3213 6305-3214 6306-6559	SMITH, THOMAS W. TR ET AL	PO BOX 1453	RIVERTON UT	84055	2465 E 3300 S
16274510240000	BEG 1170.7 FT N & 1125.14 FT E FR S 1/4 COR SEC 27 T 15 R 1E S L.M. E 78.46 FT; N 11°40' W 162 FT; W 78.46 FT; S 11°40' E 162 FT TO BEG 0.28 AC. 3843-399 4824-0443 5445-2411 5445-2408 5580-1071 5580-2565 5672-1598 6028-2078 6690-1013 7610-1878 7837-2802 7947-2019	WOLD, CAREY D &	2475 E 3300 S	SALT LAKE CITY UT	84109	2475 E 3300 S
16274510250000	COM ON N LINE OF 3300 S ST 1170.7 FT N & 1200.8 FT E FR S 1/4 COR SEC 27 T 15 R 1E SL MER E 71 FT N 11°40' W 162 FT W 71 FT S 11°40' E 162 FT TO BEG 0.29 AC 5644-1488 5983-0157 6109-0622 7778-1234 7011-2118 7778-1238 8480-9029 110-8029 8480-9030	MILLCREEK PROPERTIES LLC	2505 E 3300 S	SALT LAKE CITY UT	84109	2485 E 3300 S
16274510260000	COM ON N LINE OF 3300 S ST 1170.7 FT N & 1274.8 FT E FR S 1/4 COR SEC 27 T 15 R 1E SL MER E 67.08 FT N 11°40' W 149 FT W 67.08 FT S 11°40' E 149 FT TO BEG 0.34 AC 0000-0000	MILLCREEK PROPERTIES LLC	2505 E 3300 S	SALT LAKE CITY UT	84109	2489 E 3300 S
16274510270000	5521-0514 6814-1250 7778-1234 1243 8318-1234 221 8318-1232 BEG N 09°50' E 114°51' FT & N 0°30' E 342.24 FT N 89°48' E 89.0 FT & S 11°40' E 25.90 FT FR S 1/4 COR SEC 27 T 15 R 1E S L.M. S 11°40' E 146.53 FT; S 89°54' E 80.06 FT; N 11°40' W 148.85 FT; S 89°48' W 90 FT TO BEG 0.2 AC M OR L 5581-1794	LAWRENCE, GARY R & MARY S. (JT)	2434 E 3225 S	SALT LAKE CITY UT	84109	2424 E 3225 S
16274510280000	BEG N 09°50' E 114°51' FT & S 89°54' E 814.23 FT & N 33.0 FT FR SW COR OF SE 1/4 OF SEC 27, T 15, R 1E, S L.M. N 145.26 FT, S 89°54' E 86.78 FT, S 12°38' E 148.85 FT, N 89°54' W 128.28 FT TO BEG 0.37 AC 4827-0861 5378-0483 5507-1466	JOLLEY, KATHY	2453 E 3300 S	SALT LAKE CITY UT	84109	2453 E 3300 S
16274520010000	COM 892.01 FT N & 33 FT E FR S 1/4 COR SEC 27 T 15 R 1E SL MER N 120 FT E 84.75 FT S 12 FT E 6 FT S 108 FT W 80.75 FT TO BEG 0.25 AC	TESORO WEST COAST COMPANY	P O BOX 18290	HOUSTON TX	77222	3301 S 2300 E
16274520040000	COM 33 FT E & 428.5 FT N FR S 1/4 COR SEC 27 T 15 R 1E SL MER N 85 FT E 125.8 FT S 85 FT W 125.8 FT TO BEG 0.19 AC 5437-2298 8175-2878	UPDYKE, M SCOTT	3369 S 2300 E	SALT LAKE CITY UT	84109	3369 S 2300 E
16274520050000	BEG 33 FT E & 428.5 FT N FR S 1/4 COR SEC 27 T 15 R 1E SL MER S 85.4 FT E 115.0 FT N 85.4 FT W 115.0 FT TO BEG 0.22 AC 5191-0887	FOLSTER, LOUISE B. TR	2315 E 3395 S # 1	SALT LAKE CITY UT	84109	2315 E 3395 S
16274520100000	BEG 53 ROS N & 40.5 ROS E FR THE SW COR OF SE 1/4 OF SEC 27 T 15 R 1E S L.M. E 61 FT; N 15.4 ROS TO BEG 0.35 AC 4570-248 249 5298-1428 5877-2178	CORP OF PB OF CH JC OF LDS	50 E NORTHTEMPLE ST	SALT LAKE CITY UT	84150	2404 E 3300 S
16274520110000	BEG 53 ROS N & 728.25 FT E FR S 1/4 COR SEC 27 T 15 R 1E SL MER E 60 FT N 15.4 ROS W 80 FT S 15.4 ROS TO BEG 0.3 AC 5202-1510 8716-0003 7018-04145 7088-0882 7158-1947 8340-1652 8528-3201	MAZKIMI, LLC	3192 S YOSEMITE DR	SALT LAKE CITY UT	84109	2412 E 3300 S
16274520120000	COM 53 ROS N & 788.25 FT E FR S 1/4 COR SEC 27 T 15 R 1E SL MER E 60.5 FT N 15.4 ROS W 80.5 FT S 15.4 ROS TO BEG 0.31 AC 8128-0252 7035-2717 8302-0451	SCHILD, JEREMY W &	2420 E 3300 S	SALT LAKE CITY UT	84109	2420 E 3300 S
16274520130000	COM N 09°50' E 114°51 FT & S 89°54' E 898.85 FT & S 89°00'45" W 33 FT & N 89°54' W 106 FT FR S 1/4 COR SEC 27 T 15 R 1E S L.M. S 89°00'45" W 140 FT; N 89°54' W 49.35 FT M OR L N 140 FT, S 89°54' E 49.50 FT TO BEG 0.15 AC 2277-0065	STACEY, ROBERT G & JOYCE A.	6207 S HEUGHS CANYON DR	HOLLADAY UT	84121	2424 E 3300 S

Parcel	Legal Description	Owner Name	Owner Address	Owner City, State	Owner Zip	Property Address
16274520140000	BEG 20.67 RODS N & 206.6 FT E FR S 1/4 COR SEC 27 T 18 R 1E SL MER W 60 FT N 65.4 FT E 10 FT N 65 FT E 50 FT S 150.4 FT TO BEG 0.19 AC 6296-0143 5632-0412 5702-1182 6262-2571, 2572 6262-2573	NAVILOR, KEITH W & KARMIEN, JT	333 N 2000 W	KAMAS UT	84036	2327 E 3395 S
16274520180000	COM 20.67 RODS N & 235.6 FT E FR S 1/4 COR SEC 27 T 18 R 1E SL MER E 77 FT N 236.4 FT W 77 FT S 236.4 FT TO BEG 0.42 AC 7990-0491	DAMN LOCO INC	2345 E 3395 S	SALT LAKE CITY UT	84109	2345 E 3395 S
16274520170000	COM 20.67 RODS N & 392.6 FT E FR S 1/4 COR SEC 27 T 18 R 1E SL MER E 83.9 FT N 236.45 FT W 83.9 FT S 236.45 FT TO BEG 0.45 AC 8324-1016 8324-1018 8510-0478	DUNFIELD, ROBERT	1690 E 4620 S	SALT LAKE CITY UT	84117	2361 E 3395 S
16274520180000	BEG 35 RODS N & 398.6 FT E FR S 1/4 COR SEC 27 T 18 R 1E SL W 92.1 FT S 236.4 FT E 92.1 FT N 236.4 FT TO BEG 9.5 AC 5179-0002,0007 6336-1622 6334-3537	DUNFIELD, ROBERT W &	2376 E 3395 S	SALT LAKE CITY UT	84109	2375 E 3395 S
16274520190000	BEG N 0°05'30" E 341.10 FT & E 533.65 FT FR S 1/4 COR SEC 27 T 18 R 1E S L M, N 0°16' W 136.2 FT, E 62.90 FT, S 0°16' E 136.2 FT, M OR L, W 82.90 FT TO BEG 0.28 AC 4008-19 4037-0409 5827-2283 6753-1017	MEDINA, ESTHER R	2387 E 3395 S	SALT LAKE CITY UT	84109	2387 E 3395 S
16274520200000	COM N 0°05'30" E 341.10 FT & E 618.55 FT FR S 1/4 COR SEC 27 T 18 R 1E S L M, N 0°16' W 136.2 FT, W 82.90 FT, N 0°16' W 82.9 FT, E 62.1 FT, S 0°16' E 208.4 FT, W 82.7 FT TO BEG 0.24 AC 4096-2, 4096-0302	BATEMAN, A R	2391 E 3395 S	SALT LAKE CITY UT	84109	2391 E 3395 S
16274520230000	COM 174.34 FT W & 264.15 FT N FR SE COR SEC 27 T 18 R 1E SL MER N 110 FT W 143.65 FT S 110 FT E 143.65 FT TO BEG 0.38 AC BEG 1744.34 FT W & 101.75 FT N FR SE COR SEC 27 T 18 R 1E S L M, W 263 FT, N 101 FT, W 117.35 FT, N 61.4 FT, E 143.65 FT, S 162.4 FT TO BEG 0.26 AC 4033-4465 2491-159 4771-0803 5528-2759 5975-1491 6502-1428 8383-6315	NEWMAN, MARGIE R	3399 S 2410 E	SALT LAKE CITY UT	84109	3399 S 2410 E
16274520240000	BEG 1776.64 FT W & 101.75 FT N FR SE COR SEC 27 T 18 R 1E S L M, W 117.35 FT, M OR L, N 101 FT, E 117.35 FT, M OR L S 101 FT TO BEG 0.27 AC 4814-0905 5739-0159 6378-1090 8266-1799 8273-874	NORTON, ANNIE R, TR	3405 S 2410 E	SALT LAKE CITY UT	84109	3405 S 2410 E
16274520250000	BEG 1776.64 FT W & 101.75 FT N FR SE COR SEC 27 T 18 R 1E S L M, W 117.35 FT, M OR L, N 101 FT, E 117.35 FT, M OR L S 101 FT TO BEG 0.27 AC 4814-0905 5739-0159 6378-1090 8266-1799 8273-874	WITTWER, JANINE &	3419 S 2410 E	SALT LAKE CITY UT	84109	3419 S 2410 E
16274520260000	BEG 1744.34 FT W & N 24.25 FT FR SE COR SEC 27 T 18 R 1E S L M, N 77 FT, W 143.65 FT, S 77 FT, E 143.65 FT TO BEG 0.26 AC 3926-438 6270-0794 7296-1612 7487-0287	FARNSWORTH, KAMI	2421 E EVERGREEN AVE	SALT LAKE CITY UT	84109	2421 E EVERGREEN AVE
16274520270000	COM N 0°05'30" E 1145 FT & S 88°54' E 899.45 FT & S 33 FT FR S 1/4 COR SEC 27 T 18 R 1E SL MER S ALG W LINE OR PIONEER ST 70 FT N 89°54' W 106 FT N 70 FT S 89°54' E 106 FT TO BEG 0.17 AC 5705-263 5705-0267	KRAMER, LESLIE L, LIFE ET AL	3312 S PIONEER ST	SALT LAKE CITY UT	84109	3312 S PIONEER ST
16274520280000	COM N 0°05'30" E 1145 FT & S 89°54' E 899.45 FT & S 103 FT FR S 1/4 COR SEC 27 T 18 R 1E SL MER S 70 FT ALG W LINE OR PIONEER ST N 89°54' W 106 FT N 70 FT S 89°54' E 106 FT TO BEG 0.17 AC 6030-2778	BROWN, RICHARD E, TR	PO BOX 712020	SALT LAKE CITY UT	84171	3316 S PIONEER ST
16274520290000	COM N 0°05'30" E 1145 FT & S 89°54' E 899.45 FT & S 173 FT FR S 1/4 COR SEC 27 T 18 R 1E SL MER S 81.1 FT ALG W LINE OR PIONEER ST N 89°54' W 155.35 FT N 81.1 FT S 89°54' E 155.35 FT TO BEG 0.29 AC 6182-490 6182-0865 6253-3535	LOVE, GERALDINE, TR	3330 S PIONEER ST	SALT LAKE CITY UT	84109	3330 S PIONEER ST
16274520300000	COM 86.3 RODS W & 813.05 FT N FR SE COR SEC 27 T 18 R 1E SL MER W 324 FT M OR L TO EXISTING FENCE LINE N 7°45' W 78.7 FT E 334.2 FT, S 78 FT TO BEG 0.57 AC 6182-0866 0901 6310-3774	ALLEN, SUSAN K, TR	3336 S PIONEER ST	SALT LAKE CITY UT	84109	3336 S PIONEER ST
16274520310000	BEG 86.3 RODS W & 743.9 FT N FR SE COR SEC 27 T 18 R 1E SL MER N 89.15 FT W 324 FT M OR L TO EXISTING FENCE LINE S 7°52' E 69.65 FT M OR L TO A PT DUE W FR BEG E 319 FT M OR L TO BEG 0.5 AC 6302-1510 6216-2009	WALDRUP, DAVID R & MARY L	2618 E 3210 S	SALT LAKE CITY UT	84109	3366 S PIONEER ST
16274520320000	COM 96.3 RODS W & 676.75 FT N FR SE COR SEC 27 T 18 R 1E SL MER N 67.15 FT W 316 FT M OR L S 7°53' E 67.65 FT E 304.9 FT	GULLA, CHRISTINA	3368 S PIONEER ST	SALT LAKE CITY UT	84109	3368 S PIONEER ST

Parcel	Legal Description	Owner Name	Owner Address	Owner City, State	Owner Zip	Property Address
16274520300000	TO BEG 0.48 AC 5548-2238 5548-2234 5788-1315 COM 1639.24 FT W & 527.85 FT N & N 0°00'44" E 81.04 FT FR SE COR SEC 27 T 18 R 1E SL MER W 295.47 FT N 8° W 14 FT E 304.82 FT S D 00°04' W 65.5 FT TO BEG 0.45 AC	DANSIE, LYNN W. & MERLENE W.	3370 S PIONEER ST	SALT LAKE CITY UT	84109	3370 S PIONEER ST
1627452030400000	COM 1639.24 FT W & 527.85 FT N FR SE COR SEC 27 T 18 R 1E SL MER W 294 FT N 8° W 14 FT E 295.47 FT S 81.04 FT TO BEG 0.54 AC 8388-7710	ANDERSON, ROBERT E, TR ET AL	3372 S PIONEER ST	SALT LAKE CITY UT	84109	3372 S PIONEER ST
1627452030500000	COM 86.3 RDS W & 452.95 FT N FR SE COR SEC 27 T 18 R 1E SL MER N 75 FT W 127 FT 8 7/8 FT E 127 FT TO BEG 0.21 AC 5618-0002	YEAGER, CAROLYN W &	3374 S PIONEER ST	SALT LAKE CITY UT	84109	3374 S PIONEER ST
1627452036000000	COM 86.3 RDS W & 374.15 FT N FR SE COR SEC 27 T 18 R 1E SL MER N 78.6 FT W 127 FT 8 7/8 FT E 127 FT TO BEG 0.23 AC	KIRBY, DAVID G. & PENNIE S.	3386 S PIONEER ST	SALT LAKE CITY UT	84109	3386 S PIONEER ST
1627452037000000	BEG 1636.89 FT W & 371.63 FT N FR SE COR SEC 27 T 18 R 1E S L M, W 102.52 FT, W 107.65 FT, S 2.52 FT, E 107.65 FT TO BEG 0.01 AC 4033-485	KIRBY, DAVID G & PENNIE S	3388 S PIONEER ST	SALT LAKE CITY UT	84109	3388 S PIONEER ST
1627452038000000	COM 1636.89 FT W & 301.83 FT N FR SE COR SEC 27 T 18 R 1E SL MER N 70 FT W 107.65 FT S 70 FT E 107.65 FT TO BEG 0.17 AC. 7358-896	PETERS, MARJORIE W, TRS	3394 S PIONEER ST	SALT LAKE CITY UT	84109	3394 S PIONEER ST
1627452039000000	COM 1636.89 FT W & 231.83 FT N FR SE COR SEC 27 T 18 R 1E SL MER N 70 FT W 107.65 FT S 70 FT E 107.65 FT TO BEG 0.17 AC	OHLIN, DAVID S & MOLLY K	3404 S PIONEER ST	SALT LAKE CITY UT	84109	3404 S PIONEER ST
1627452040000000	BEG 1636.89 FT W & 148.63 FT N FR SE COR SEC 27 T 18 R 1E S L M, W 102.65 FT, N 65 FT, E 107.65 FT, S 95 FT TO BEG 0.21 AC 4123-0463, 5455-026 5455-0228 8633-9257	RIEPER, TAMARA	3406 S PIONEER ST	SALT LAKE CITY UT	84109	3406 S PIONEER ST
1627452041000000	BEG 1636.89 FT W & 1.5 RDS N FR SE COR SEC 27 T 18 R 1E SL MER W 107.65 FT N 121.88 FT E 107.65 FT S 121.88 FT TO BEG 0.3 AC 5286-1415 5286-1417 5282-0383 5622-0802 7036-1837 7059-2359 7282-0231 8232-0729 8887-1639 9058-3180 8968-3357	MCDONALD, GARY D &	1727 E WYLLIE LN	DRAPER UT	84020	2441 E EVERGREEN AVE
1627452043000000	BEG W 1763.18 FT & N 374.15 FT FR SE COR SEC 27 T 18 R 1E S L M, W 121 FT, N 82.65 FT, E 121 FT, S 82.65 FT TO BEG 0.23 AC, M OR L 4817-0866 5661-2827	QUINN, DALE E	2515 N 1000 W	LAYTON UT	84041	3379 S 2410 E & A-B
1627452050000000	BEG 36 RDS N & 513.25 FT E FR S 1/4 COR SEC 27 T 18 R 1E S L M, N 0°05'30" E 160 FT & S 89°55'30" E 20.81 FT, N 406.63 FT, E 315 FT, S 15.4 RDS, E 4.95 FT, S 7°30' E 18.2 RDS, W 389 FT TO BEG, LESS STREET, 3.88 AC	CORP OF PB OF CH JC OF LDS	50 E NORTHTEMPLE ST	SALT LAKE CITY UT	84150	2352 E 3300 S
1627452053000000	BEG 481.5 FT N & 208.8 FT E FR SW COR OF SE 1/4 SEC 27 T 18 R 1E, S L M, S 150.4 FT, E 77 FT, N 150.4 FT, W 77 FT TO BEG, 0.27 AC M OR L 4688-1143 5072-0528 5492-0488 5644-4253 829 5644-0827, 5672-2516, 5728-1555 5788-1844 6198-1222 6248, 2181 7201, 3123	ROMNEY, RUSSELL &	2337 E 3395 S	SALT LAKE CITY UT	84109	2337 E 3395 S
1627452055000000	BEG 874.5 FT N 0°11'57" W 123.76 FT N 89°55'30" E & 117.57 FT N 0°11'57" W FR S 1/4 COR OF SEC 27, T 18 R 1E, S L M, N 0°14'57" W 113 FT TO S LUNE OF WIDENED 3300 SOUTH ST, S 89°54' E & 81 FT, S 0°05'30" W 113 FT, N 89°54' W 50.4 FT TO BEG.	AMOCO OIL COMPANY	P O BOX 18290	HOUSTON TX	77222	3301 S 2300 E
1627452056000000	BEG 874.5 FT N 0°11'57" W & 123.76 FT N 89°55'30" E & 117.57 FT N 0°11'57" W & 50.4 FT & 89°54' E FR S 1/4 COR OF SEC 27, T 18 R 1E, S L M, N 0°05'30" E 113 FT, S 89°54' E 0.74 FT, S 0°05'30" W 113 FT, N 89°54' W 0.74 FT TO BEG, 0.001 AC M OR L	AMOCO OIL COMPANY	P O BOX 18290	HOUSTON TX	77222	3301 S 2300 E
1627452057000000	BEG 1763.18 FT W & N 658.6 FT FR SE COR OF SEC 27 T 18 R 1E, S L M, W 121 FT, S 82.65 FT, W 251.7 FT, N 82.65 FT, N 7°57' E 71.83 FT, E 135.8 FT M OR L, S 71.5 FT TO BEG, 0.28 AC M OR L 5188-806 5661-2826 5688-871, 5690-2282, 5696-48 5698-008 6841-2049 7180 2054 6841-2055 8985-2313 7084-0744 8702-435 8722-4250 8442-1840	JMU PROPERTIES, LP	PO BOX 8764	SALT LAKE CITY UT	84109	3377 S 2410 E
1627452058000000	BEG N 577.5 FT & E 830.7 FT FR SW COR OF SE 1/4 OF SEC 27 T	CAMERON, IAIN	2377 E 3395 S	SALT LAKE CITY UT	84109	2377 E 3395 S

Parcel	Legal Description	Owner Name	Owner Address	Owner City, State	Owner Zip	Property Address
16274530090000	COM 175 FT N & 436 FT E FR S 1/4 COR SEC 27 T 19 R 1E SL MER E 54 FT N 180 05 FT W 64 FT S 180 05 FT TO BEG 0 21 AC 7165-0983 7885-0464 7890-2214 8477-4590	EDDY, LECIA	2360 E 3395 S	SALT LAKE CITY UT	84109	2360 E 3395 S
16274530110000	BEG 341 FT N & 659 FT E FR S 1/4 COR SEC 27 T 19 R 1E SL MER E 89 FT S 157 FT W 89 FT N 457 FT TO BEG 0 29 AC 4888-46	OKUBO, TAMU J	PO BOX 521865	SALT LAKE CITY UT	84152	2376 E 3395 S
16274530120000	COM 133 FT E & 24 1/2 FT N FR S 1/4 COR SEC 27 T 19 R 1E SL MER 4865-0758 5489-1424 5549-1888 5680-2832 6285-5478 6461-2342	JAMES, WOODY E. & LARUE	2335 E EVERGREEN AVE	SALT LAKE CITY UT	84109	2325 E EVERGREEN AVE
16274530060000	BEG 175 FT N & 371 FT E FR S 1/4 COR SEC 27 T 19 R 1E SL MER E 65 FT N 190 05 FT W 65 FT S 169 05 FT TO BEG 0 25 AC 5071-0093, 5482-380 5482-0381 6148-961 6148-0984 6175-1153 THRU 1156 6175-1157 6745-2328 7895-1008 8350-2573 8357-5485 6357-7588 8361-2815 6994-5013 9031-3892 6932-4304 9151-5128	PROULX, TIMOTHY &	2352 E 3395 S	SALT LAKE CITY UT	84109	2352 E 3395 S
16274530070000	COM 175 FT N & 272 FT E FR SW COR OF SE 1/4 SEC 27 T 19 R 1E, S 1/4, N 188 05 FT, E 99 FT, S 180 05 FT, W 99 FT TO BEG 0 41 AC 4229-0455 59695-1825 8075-0480 8608-1270 6598-1070	EVANS, ANTHONY W	2346 E 3395 S	SALT LAKE CITY UT	84109	2346 E 3395 S
16274530080000	BEG 175 FT N & 188 FT E FR S 1/4 COR SEC 27 T 19 R 1E SL MER E 74 FT N 188 05 FT W 74 FT S 169 05 FT TO BEG 0 29 AC 4647-408, 5202-526 527 5270-1446 5348-1027 6270-1315 6823-0958 7953-2217 8135-0356 8336-7395 8338-7307	PARK, DARRON R & LAURA, JT	2336 E 3395 S	SALT LAKE CITY UT	84109	2336 E 3395 S
16274530090000	COM 133 FT E & 175 FT N FR SW COR OF SE 1/4 SEC 27 T 19 R 1E, S 1/4, N 188 05 FT, W 85 FT, S 185 05 FT TO BEG 0 25 AC 4532-1041 6440-0028	GYGI, HELEN R	2326 E 3395 S	SALT LAKE CITY UT	84109	2326 E 3395 S
16274530000000	BEG E 33 FT & N 41 15 FT FR S 1/4 COR SEC 27 T 19 R 1E S 1/4, N 48 65 FT, E 100 FT, S 85 05 FT, W 88 6 FT, N 4591'50" W 23 15 FT TO BEG, 0 14 AC 5607-0572 6048-1957 6344-0330, 0678 6404-1093 8420-2241 8942-2782, 2784 7088-1587 7284-1518 8540-8888	FLORENCE, CYNTHIA &	3431 S 2300 E	SALT LAKE CITY UT	84109	3431 S 2300 E
16274530020000	BEG N 159 FT FR S 1/4 COR SEC 27 T 19 R 1E, S 1/4, N 170 FT, E 133 FT, S 70 FT, W 133 FT TO BEG, LESS STREET 0 18 AC 4862-0243 5735-1043 5786-0409 5847-1439	CONRAD, TERESSA A	3411 S 2300 E	SALT LAKE CITY UT	84109	3411 S 2300 E
16274530030000	BEG AT PT 88 6 FT N FR SW COR OF THE SE 1/4 SEC 27 T 19 R 1E S 1/4, N 89 2 FT, E 133 FT, S 89 2 FT, W 133 FT TO BEG, LESS STREET 0 18 AC 4331-394 5237-0893, 4890-149, 5487-983, 6748-0045 7213-2825 8537-0257	HOLZER, JOLYN B	3425 S 2300 E	SALT LAKE CITY UT	84109	3425 S 2300 E
16274530010000	COM 228 FT N OF SW COR OF THE SE 1/4 OF SEC 27 T 19 R 1E, S 1/4, N 112 FT, E 133 FT, S 112 FT, W 133 FT TO BEG, LESS STREET 0 28 AC 4285-0437 6438 8028-8093	WHITNEY, TRENTON &	3401 S 2300 E	SALT LAKE CITY UT	84109	3401 S 2300 E
16274520590000	BEG N 0'41'57" W 491 5 FT & N 89'53"0" E 42 5 FT FR S 1/4 COR OF SEC 27, T 19 R 1E, S 1/4, N 0'06'30" E 383 FT, N 89'53'0" E 78 31 FT, N 0'41'57" W 417 57 FT, S 89'54" E 578 FT, N 0'06'30" E 113 FT, S 89'54" E 183 15 FT, S 0'41'57" E 361 05 FT, N 89'53'0" E 20 81 FT, S 0'41'57" W 160 FT, S 89'53'0" W 27 65 FT, S 0'41'57" E 88 FT, S 89'53'0" W 243 11 FT TO BEG, 3 14 AC 5783-295, 5804-1298, 5708-1189, 5728-1555, 5827-2892	SIBBLEY COMPANY	PO BOX 30430	SALT LAKE CITY UT	84130	2330 E 3300 S

Parcel	Legal Description	Owner Name	Owner Address	Owner City, State	Owner Zip	Property Address
16274530130000	MER E 116 FT N 150 25 FT W 118 FT & 150 25 FT TO BEG 0 4 AC BEG 175 FT N & 252 FT E FR S 1/4 COR SEC 27 T 15 R 1E SL MER E 59 5 FT S 175 FT W 58 5 FT N 175 FT TO BEG LESS STREET 0 21 AC 5176-0018 5394-0357 5576-0042 5838-0924	MCNEELY, THERON V	2343 E EVERGREEN AVE	SALT LAKE CITY UT	84109	2343 E EVERGREEN AVE
16274530140000	BEG 175 FT N & 311 5 FT E FR S 1/4 COR SEC 27 T 15 R 1E SL MER E 58 5 FT S 175 FT W 58 5 FT N 175 FT TO BEG LESS STREET 0 21 AC 4952-0400 5444-1385 5480-1325 5924-2017 5968-2985 5698-1798 6783-341	GUTHRIE, SCOTT E &	2383 E EVERGREEN AVE	SALT LAKE CITY UT	84109	2383 E EVERGREEN AVE
16274530150000	COM 175 FT N & 371 FT E FR S 1/4 COR SEC 27 T 15 R 1E SL MER E 110 FT S 175 FT W 118 FT N 175 FT TO BEG LESS ST 0 45 AC 6310-2797 6683-4838	ARRIGONA, JAMES S; TR ET AL	2389 E EVERGREEN AVE	SALT LAKE CITY UT	84109	2389 E EVERGREEN AVE
16274530160000	COM 175 FT N & 480 FT E FR S 1/4 COR SEC 27 T 15 R 1E SL MER E 119 FT S 175 FT W 118 FT N 175 FT TO BEG LESS ST 0 45 AC E 119 FT S 175 FT W 118 FT N 175 FT TO BEG LESS ST 0 45 AC	CALL, MICHAEL B.	2387 E EVERGREEN AVE	SALT LAKE CITY UT	84109	2387 E EVERGREEN AVE
16274530180000	BEG 102 FT N & 809 FT E FR S 1/4 COR SEC 27 T 15 R 1E S L M, 8 72 25 FT; E 119 FT; N 89 25 FT; W 78 5 FT; S 22 FT; W 28 5 FT TO BEG 0 25 AC M OR L 5111-0208 5871-2589 6544-0210 6587-1899 6596-50 6599-0046 7051-1710 7199-0108 8384-2050 8638-1871	CHASE, ROBERT A	3416 S 2410 E	SALT LAKE CITY UT	84109	3416 S 2410 E
16274530190000	5338-240, 5311-102 5790-1740 BEG 102 FT N & 609 FT E FR S 1/4 COR SEC 27 T 15 R 1E S L M, 8 72 25 FT; E 119 FT; N 89 25 FT; W 78 5 FT; S 22 FT; W 28 5 FT TO BEG 0 25 AC M OR L 5111-0208 5871-2589 6544-0210 6587-1899 6596-50 6599-0046 7051-1710 7199-0108 8384-2050 8638-1871	CLARK, RICHARD J &	2405 E EVERGREEN AVE	SALT LAKE CITY UT	84109	2405 E EVERGREEN AVE
16274530200000	BEG 341 05 FT N & 480 FT E FR SW COR OF SE 1/4 OF SEC 27 T 15 R 1E, S L M, 8 188 FT, E 119 FT, N 108 FT, W 119 FT TO BEG 0 45 AC 5575-2894 6544-2700 8019-9154 8871-3307 BEG N 065 59 FT & 1145 01 FT & S 89 54 E 1049 35 FT & S 0 0 44 W 13 FT FR SW COR OF SE 1/4 SEC 27 T 15 R 1E SL MER, S 89 54 E 107 73 FT; S 0 0 44 W 11 1 FT; N 89 54 W 107 73 FT; N 0 0 44 E 111 1 FT TO BEG 0 27 AC 481-4831 5261-1000 5582-1072 5623-0450 6280-2487 6571-1788	ANDERSEN, ROBERT C; ET AL	2368 E 3395 S	SALT LAKE CITY UT	84109	2368 E 3395 S
16274540010000	BEG N 065 59 FT & 1145 01 FT & S 89 54 E 1049 35 FT & S 0 0 44 W 13 FT FR SW COR OF SE 1/4 SEC 27 T 15 R 1E SL MER, S 89 54 E 107 73 FT; S 0 0 44 W 11 1 FT; N 89 54 W 107 73 FT; N 0 0 44 E 111 1 FT TO BEG 0 27 AC 481-4831 5261-1000 5582-1072 5623-0450 6280-2487 6571-1788	MCSHANE, LIAM P &	3311 S PIONEER ST	SALT LAKE CITY UT	84109	3311 S PIONEER ST
16274540020000	COM N 0 0 2 E 1145 FT & S 89 59 E 1158 25 FT FR S 1/4 COR SEC 27 T 15 R 1E SL MER S 89 59 E 70 FT S 0 0 2 W 144 1 FT N 89 59 W 70 FT N 0 0 2 E 144 1 FT TO BEG LESS STREET 0 18 AC 9600-1480 7048-109 8811-4083 8872-1891 8908-808	CHATWIN, DOUGLAS	2488 E 3300 S	SALT LAKE CITY UT	84109	2488 E 3300 S
16274540030000	COM N 0 0 2 E 1145 FT & S 89 59 E 1048 25 FT & S 0 0 2 W 144 1 FT FR S 1/4 COR SEC 27 T 15 R 1E SL MER S 89 59 E 290 FT S 0 0 2 W 55 FT N 89 59 W 250 FT N 0 0 2 E 55 FT TO BEG 0 31 AC	HASKINS, RUBY R	2488 E 3300 S	SALT LAKE CITY UT	84109	2488 E 3300 S
16274540040000	AC 6014-0451 6522-2475 8792-3310 BEG N 0 0 2 E 1145 FT & S 89 59 E 1048 25 FT & S 0 0 2 W 144 1 FT FR S 1/4 COR SEC 27 T 15 R 1E SL MER S 89 59 E 290 FT S 0 0 2 W 55 FT N 89 59 W 250 FT N 0 0 2 E 55 FT TO BEG 0 31 AC	NILSON, JAY P & TAMRA J	3321 S PIONEER ST	SALT LAKE CITY UT	84109	3321 S PIONEER ST
16274540060000	BEG S 89 53 59 W 1306 8 FT & N 0 0 0 44 E 732 4 FT & S 89 5 53 59 W 128 1 FT FR SE COR OF SEC 27 T 15 R 1E S L M, N 0 0 0 44 E 52 1 FT W L Y ALG A CURVE TO R, 32 65 4 FT, N 73 W 48 82 2 FT, W L Y ALG A CURVE TO L, 58 41 1 FT; N 89 59 18 W 15 0 FT; S 0 0 0 44 W 78 7 FT, M OR L N 89 53 59 E 148 8 43 FT TO BEG, 0 23 AC 3985-0394	OBERMAN, LAWRENCE P &	3353 S PIONEER ST	SALT LAKE CITY UT	84109	3353 S PIONEER ST
16274540080000	BEG S 89 53 59 W 1306 8 FT & N 0 0 0 44 E 732 4 FT & S 89 5 53 59 W 128 1 FT FR SE COR OF SEC 27 T 15 R 1E S L M, N 0 0 0 44 E 52 1 FT W L Y ALG A CURVE TO R, 32 65 4 FT, N 73 W 48 82 2 FT, W L Y ALG A CURVE TO L, 58 41 1 FT; N 89 59 18 W 15 0 FT; S 0 0 0 44 W 78 7 FT, M OR L N 89 53 59 E 148 8 43 FT TO BEG, 0 23 AC 3985-0394	HANSSSEN, ERIK A	3391 S PIONEER ST	SALT LAKE CITY UT	84109	3391 S PIONEER ST
16274540090000	COM 152 45 FT W & 442 83 FT N FR SE COR SEC 27 T 15 R 1E SL MER N 83 FT E 128 FT S 28 FT SW L Y TO A PT 105 31 FT E FR BEG W 105 31 FT TO BEG 0 24 AC 4824-4854 4887-0516 5539-2086 5539-3984 5843-2222 6480-0727 6690-6832	MEICALE, PETER & KATHY; JT	P O BOX 680188	PARK CITY UT	84088	3373 S PIONEER ST
16274540100000	COM S 89 59 44 W 1588 08 FT & N 0 0 45 E 213 5 FT FR SE COR 6404-3103 8404-3105 8478-7881	MILLO MAGOO, LLC	4 E FAWN GROVE LN	SANDY UT	84092	3409 S PIONEER ST

Parcel	Legal Description	Owner Name	Owner Address	Owner City, State	Owner Zip	Property Address
1627454010000	COR SEC 27 T1S R1E SLM N00'45" E 143.5 FT FR SE COR SEC 27 T1S R1E SLM N00'45" E 143.5 FT FR SE E 134 FT & 0'00"45" W 72.75 FT & 88'53"44" W 134 FT TO BEG 0.3 AC	SALIN, MARGUERITE J. C.	3415 S PIONEER ST	SALT LAKE CITY UT	84109	3415 S PIONEER ST
16274540120000	COR SEC 27 T1S R1E SLM N00'45" E 110 FT FR SE COR SEC 27 T1S R1E SLM N00'45" E 110 FT FR SE E 82.21 FT & 0'00"45" W 119 FT & 88'53"44" W 89.21 FT TO BEG 0.23 AC 84002383	HAGEMEYER, DONALD, TR	3189 S 2750 E	SALT LAKE CITY UT	84109	2463 2473 E EVERGREEN AVE
16274540160000	BEG S 88'53"44" W 158.88 FT & N 0'00"45" E 140.75 FT & N 88'53"44" E 134 FT FR SE COR SEC 27, T1S, R1E, S.L.M, N 0'00"45" E 72.75 FT, N 88'53"44" E 38.42 FT, S 0'00"45" W 72.75 FT, S 88'53"44" W 38.42 FT TO BEG, 0.09 AC M OR L	SALIN, MARGUERITE J C	3415 S PIONEER ST	SALT LAKE CITY UT	84109	3415 S PIONEER ST
16274540170000	BEG S 88'53"44" W 141.928 FT & N 0'00"45" E 24.75 FT FR SE COR SEC 27, T1S, R1E, S.L.M, N 0'00"45" E 188.75 FT M OR L N 88'53"44" E 112.80 FT M OR L, S 0'00"45" W 188.75 FT, M OR L, S 88'53"44" W 112.80 FT M OR L TO BEG, 0.49 AC M OR L 5180-0907 5417-0858 6294-0144	SANDERS, SUZANNE V	2491 E EVERGREEN AVE	SALT LAKE CITY UT	84109	2491 E EVERGREEN AVE
16274540180000	BEG S 88'53"44" W 158.84 FT & N 0'00"45" E 84.38 FT FR SE COR SEC 27, T1S, R1E, S.L.M, N 0'00"45" E 44 FT, N 88'53" 58" E 104.88 FT, S 3" W 80.44 FT, N 73" W 22 FT, WLY ALG A CURVE TO L 66.05 FT, N 88'53"44" W 15.71 FT TO BEG, 0.12 AC M OR L, 5188-2092 5342-0223 5378-0711 5802-2998 5837-2748 5871-1019 5737-2071 6094-2524 6113-2852 6417-2031 7443-2782 8886-2518 2522-2523 8123-0404 0487-0500	ALLEMAN, ROBERT G &	2467 E PIONEER CIR	SALT LAKE CITY UT	84109	2467 E PIONEER CIR
16274540200000	BEG S 88'53"58" W 1481.47 FT & N 888.24 FT FR SE COR SEC 27, T1S, R1E, S.L.M, N 88'53"58" E 179.03 FT, S 0'00"02" E 88.30 FT, S 88'53"58" ELY ALG A CURVE TO L 29.03 FT, N 73" W 28.9 FT, N 3" E 60.44 FT TO BEG, 0.13 AC M OR L 5186-2071	TURNBOW, JASON L & LAUNA J.	2481 E PIONEER CIR	SALT LAKE CITY UT	84109	2481 E PIONEER CIR
16274540230000	BEG S 88'53"58" W 1428.88 FT & N 0'00"45" E 282.38 FT FR SE COR SEC 27, T1S, R1E, S.L.M, N 0'00"45" E 87.1 FT, ELY ALG A CURVE TO L 8.02 FT, N 88'53"58" E 67.5 FT, SELY ALG A CURVE TO R 25.83 FT, S 21" E 17.84 FT, SELY ALG A CURVE TO L 39.98 FT, S 20'16"55" W 7.12 FT, S 88'53"58" W 128.1 FT TO BEG, 0.18 AC M OR L, 5198-2107 8008-2382 8822-8317	MARENLUOTO, ANDREA D	2489 E PIONEER CIR	SALT LAKE CITY UT	84109	2489 E PIONEER CIR
16274540280000	BEG N 84.1 FT & E 1081.08 FT FR S 1/4 COR OF SEC 27, T1S, R1E, S.L.M, S 0'02" W 65 FT M OR L, S 88'54" E 135 FT, N 0'02" E 26 FT, S 88'54" E 40 FT, N 0'02" E 20 FT, N 88'54" W 175 FT TO BEG, 1.9 AC M OR L, 5285-0881 7803-2881 7805-1851 8368-8323 8368-8335	BRATTOS-DEHAVEN, JANIE I	3333 S PIONEER ST	SALT LAKE CITY UT	84109	3333 S PIONEER ST
16274540300000	BEG S 88'53"58" W 1481.47 FT & N 888.24 FT & N 88'53"58" E 81.90 FT FR SE COR OF SEC 27, T1S, R1E, S.L.M, N 88'53" 58" E 78.03 FT, S 0'00"02" E 62.02 FT, WLY ALG CURVE TO R 0.88 FT, S 88'53"58" W 75.65 FT, N 0'11"14"03" W 88.65 FT TO BEG, 0.17 AC M OR L, 5423-1083 7884-0880 8102-2281 8458-3508	NISHIJIMA, KEVIN K &	2493 E PIONEER CIR	SALT LAKE CITY UT	84109	2493 E PIONEER CIR
162745403400000	BEG S 88'53"44" W 1457.28 FT & N 0'00"45" E 24.75 FT FR SE COR SEC 27, T1S, R1E, S.L.M, S 88'53"44" E 43.21 FT, N 0'00"45" E 110 FT, N 88'53"44" E 43.48 FT, S 0'02"42" W 12.43 FT, S 88'53"44" W 3.8 FT, S 0'02"11" W 5.6 FT, S 53'46"37" E 8 FT, S 0'37"38" E 5.4 FT, S 81'07"44" W 4.3 FT, S 0'30"04" E 8.7 FT, N 88'53"44" W 0.25 FT, S 0'00"45" W 77.39 FT TO BEG, 0.11 AC M OR L, 8348-2789 2486 2804 8437-3548	BURTON, MATTHEW T	2481 E EVERGREEN AVE	SALT LAKE CITY UT	84109	2481 E EVERGREEN AVE
16274540350000	BEG S 88'53"44" W 1457.28 FT & N 0'00"45" E 24.75 FT FR SE COR SEC 27, T1S, R1E, S.L.M, N 0'00"45" E 44 FT, N 88'53" 58" E 104.88 FT, S 3" W 80.44 FT, N 73" W 22 FT, WLY ALG A CURVE TO L 66.05 FT, N 88'53"44" W 15.71 FT TO BEG, 0.12 AC M OR L, 5188-2092 5342-0223 5378-0711 5802-2998 5837-2748 5871-1019 5737-2071 6094-2524 6113-2852 6417-2031 7443-2782 8886-2518 2522-2523 8123-0404 0487-0500	JENKINS, JARRELL L &	2489 E EVERGREEN AVE	SALT LAKE CITY UT	84109	2489 E EVERGREEN AVE

Parcel	Legal Description	Owner Name	Owner Address	Owner City, State	Owner Zip	Property Address
16274540370000	BEG N 644 06 FT E & 1226 08 FT S 1/4 COR SEC 27, T 18, R 1E, SLM, S 0°02' W 40 FT; S 0°02' W 35 FT M OR L; S 89°59' E 53 23 FT M OR L; N 1°14'03" W 53 64 FT M OR L; N 89°59' W 50 6 FT TO BEG. 0 09 AC M OR L. 5423-1318 7884-0882	NISHIJIMA, KEVIN K &	2493 E PIONEER CIR	SALT LAKE CITY UT	84109	2493 E PIONEER CIR
16274540380000	BEG N 644 06 FT E & 1226 08 FT S 1/4 COR SEC 27, T 18, R 1E, SLM, S 0°02' W 40 FT; S 0°02' W 35 FT M OR L; S 89°59' E 53 23 FT M OR L; N 1°14'03" W 53 64 FT M OR L; N 89°59' W 50 6 FT TO BEG. 0 09 AC M OR L. 5423-1318 7884-0882	TURBOW, JASON L &	2481 E PIONEER CIR	SALT LAKE CITY UT	84109	2481 E PIONEER CIR
16274550020000	BEG N 644 06 FT E & 1226 08 FT S 1/4 COR SEC 27, T 18, R 1E, SLM, S 0°02' W 40 FT; S 0°02' W 35 FT M OR L; S 89°59' E 53 23 FT M OR L; N 1°14'03" W 53 64 FT M OR L; N 89°59' W 50 6 FT TO BEG. 0 09 AC M OR L. 5423-1318 7884-0882	PETERSON, SHARON A	3351 S PIONEER ST	SALT LAKE CITY UT	84109	3351 S PIONEER ST
16274550030000	BEG N 644 06 FT E & 1226 08 FT S 1/4 COR SEC 27, T 18, R 1E, SLM, S 0°02' W 40 FT; S 0°02' W 35 FT M OR L; S 89°59' E 53 23 FT M OR L; N 1°14'03" W 53 64 FT M OR L; N 89°59' W 50 6 FT TO BEG. 0 09 AC M OR L. 5423-1318 7884-0882	DODAS, MICHAEL N	3355 S PIONEER ST	SALT LAKE CITY UT	84109	3355 S PIONEER ST
16274550040000	BEG N 644 06 FT E & 1226 08 FT S 1/4 COR SEC 27, T 18, R 1E, SLM, S 0°02' W 40 FT; S 0°02' W 35 FT M OR L; S 89°59' E 53 23 FT M OR L; N 1°14'03" W 53 64 FT M OR L; N 89°59' W 50 6 FT TO BEG. 0 09 AC M OR L. 5423-1318 7884-0882	SAUNDERS, GAY W, LIFE ET AL	9762 S SITZMARK DR	SANDY UT	84092	3357 S PIONEER ST
16274550050000	BEG N 644 06 FT E & 1226 08 FT S 1/4 COR SEC 27, T 18, R 1E, SLM, S 0°02' W 40 FT; S 0°02' W 35 FT M OR L; S 89°59' E 53 23 FT M OR L; N 1°14'03" W 53 64 FT M OR L; N 89°59' W 50 6 FT TO BEG. 0 09 AC M OR L. 5423-1318 7884-0882	PUGH, ELIZABETH J	3 OSPREY LN	THOROFARE NJ	8086	3359 S PIONEER ST
16274550060000	BEG N 644 06 FT E & 1226 08 FT S 1/4 COR SEC 27, T 18, R 1E, SLM, S 0°02' W 40 FT; S 0°02' W 35 FT M OR L; S 89°59' E 53 23 FT M OR L; N 1°14'03" W 53 64 FT M OR L; N 89°59' W 50 6 FT TO BEG. 0 09 AC M OR L. 5423-1318 7884-0882	BIRCHER, HENRY L &	PO BOX 150654	OGDEN UT	84415	3361 S PIONEER ST
16274550070000	BEG N 644 06 FT E & 1226 08 FT S 1/4 COR SEC 27, T 18, R 1E, SLM, S 0°02' W 40 FT; S 0°02' W 35 FT M OR L; S 89°59' E 53 23 FT M OR L; N 1°14'03" W 53 64 FT M OR L; N 89°59' W 50 6 FT TO BEG. 0 09 AC M OR L. 5423-1318 7884-0882	PEARSON, ROY E, TR	3369 S PIONEER ST	SALT LAKE CITY UT	84109	3369 S PIONEER ST
16274550080000	BEG N 644 06 FT E & 1226 08 FT S 1/4 COR SEC 27, T 18, R 1E, SLM, S 0°02' W 40 FT; S 0°02' W 35 FT M OR L; S 89°59' E 53 23 FT M OR L; N 1°14'03" W 53 64 FT M OR L; N 89°59' W 50 6 FT TO BEG. 0 09 AC M OR L. 5423-1318 7884-0882	MARTZ, MAXINE E	3367 S PIONEER ST	SALT LAKE CITY UT	84109	3367 S PIONEER ST
16274550090000	BEG N 644 06 FT E & 1226 08 FT S 1/4 COR SEC 27, T 18, R 1E, SLM, S 0°02' W 40 FT; S 0°02' W 35 FT M OR L; S 89°59' E 53 23 FT M OR L; N 1°14'03" W 53 64 FT M OR L; N 89°59' W 50 6 FT TO BEG. 0 09 AC M OR L. 5423-1318 7884-0882	STINLY INVESTMENTS LLC	2390 S DALLIN ST	SALT LAKE CITY UT	84109	3365 S PIONEER ST
16274550090000	BEG N 644 06 FT E & 1226 08 FT S 1/4 COR SEC 27, T 18, R 1E, SLM, S 0°02' W 40 FT; S 0°02' W 35 FT M OR L; S 89°59' E 53 23 FT M OR L; N 1°14'03" W 53 64 FT M OR L; N 89°59' W 50 6 FT TO BEG. 0 09 AC M OR L. 5423-1318 7884-0882	MONSTROLA, DONALD P &	3363 S PIONEER ST	SALT LAKE CITY UT	84109	3363 S PIONEER ST
16274550090000	BEG N 644 06 FT E & 1226 08 FT S 1/4 COR SEC 27, T 18, R 1E, SLM, S 0°02' W 40 FT; S 0°02' W 35 FT M OR L; S 89°59' E 53 23 FT M OR L; N 1°14'03" W 53 64 FT M OR L; N 89°59' W 50 6 FT TO BEG. 0 09 AC M OR L. 5423-1318 7884-0882	NEWMAN, CATHERINE	3399 S PIONEER ST	SALT LAKE CITY UT	84109	3399 S PIONEER ST
16274550090000	BEG N 644 06 FT E & 1226 08 FT S 1/4 COR SEC 27, T 18, R 1E, SLM, S 0°02' W 40 FT; S 0°02' W 35 FT M OR L; S 89°59' E 53 23 FT M OR L; N 1°14'03" W 53 64 FT M OR L; N 89°59' W 50 6 FT TO BEG. 0 09 AC M OR L. 5423-1318 7884-0882	LEDGER, MURIEL R &	3387 S PIONEER ST	SALT LAKE CITY UT	84109	3387 S PIONEER ST
16274550090000	BEG N 644 06 FT E & 1226 08 FT S 1/4 COR SEC 27, T 18, R 1E, SLM, S 0°02' W 40 FT; S 0°02' W 35 FT M OR L; S 89°59' E 53 23 FT M OR L; N 1°14'03" W 53 64 FT M OR L; N 89°59' W 50 6 FT TO BEG. 0 09 AC M OR L. 5423-1318 7884-0882	ROBSON, HUBERT & MARY L	3385 S PIONEER ST	SALT LAKE CITY UT	84109	3385 S PIONEER ST
16274550090000	BEG N 644 06 FT E & 1226 08 FT S 1/4 COR SEC 27, T 18, R 1E, SLM, S 0°02' W 40 FT; S 0°02' W 35 FT M OR L; S 89°59' E 53 23 FT M OR L; N 1°14'03" W 53 64 FT M OR L; N 89°59' W 50 6 FT TO BEG. 0 09 AC M OR L. 5423-1318 7884-0882	ANDERSON, ROSEMARY W, TR	3383 S PIONEER ST	SALT LAKE CITY UT	84109	3383 S PIONEER ST
16274550090000	BEG N 644 06 FT E & 1226 08 FT S 1/4 COR SEC 27, T 18, R 1E, SLM, S 0°02' W 40 FT; S 0°02' W 35 FT M OR L; S 89°59' E 53 23 FT M OR L; N 1°14'03" W 53 64 FT M OR L; N 89°59' W 50 6 FT TO BEG. 0 09 AC M OR L. 5423-1318 7884-0882	PEABODY, WADE S	3403 S PIONEER ST	SALT LAKE CITY UT	84109	3403 S PIONEER ST
16274550090000	BEG N 644 06 FT E & 1226 08 FT S 1/4 COR SEC 27, T 18, R 1E, SLM, S 0°02' W 40 FT; S 0°02' W 35 FT M OR L; S 89°59' E 53 23 FT M OR L; N 1°14'03" W 53 64 FT M OR L; N 89°59' W 50 6 FT TO BEG. 0 09 AC M OR L. 5423-1318 7884-0882	PEABODY, WADE S	3401 S PIONEER ST	SALT LAKE CITY UT	84109	3401 S PIONEER ST
16274550090000	BEG N 644 06 FT E & 1226 08 FT S 1/4 COR SEC 27, T 18, R 1E, SLM, S 0°02' W 40 FT; S 0°02' W 35 FT M OR L; S 89°59' E 53 23 FT M OR L; N 1°14'03" W 53 64 FT M OR L; N 89°59' W 50 6 FT TO BEG. 0 09 AC M OR L. 5423-1318 7884-0882	SWENSON, ELMER L & MARILYN S	3399 S PIONEER ST # 16	SALT LAKE CITY UT	84109	3399 S PIONEER ST
16274550090000	BEG N 644 06 FT E & 1226 08 FT S 1/4 COR SEC 27, T 18, R 1E, SLM, S 0°02' W 40 FT; S 0°02' W 35 FT M OR L; S 89°59' E 53 23 FT M OR L; N 1°14'03" W 53 64 FT M OR L; N 89°59' W 50 6 FT TO BEG. 0 09 AC M OR L. 5423-1318 7884-0882	PEABODY, WADE & THORNTON, JOYE RAY & GENIEL ROGERS, SHARON N	PO BOX 271362	SALT LAKE CITY UT	84127	3397 S PIONEER ST
16274550090000	BEG N 644 06 FT E & 1226 08 FT S 1/4 COR SEC 27, T 18, R 1E, SLM, S 0°02' W 40 FT; S 0°02' W 35 FT M OR L; S 89°59' E 53 23 FT M OR L; N 1°14'03" W 53 64 FT M OR L; N 89°59' W 50 6 FT TO BEG. 0 09 AC M OR L. 5423-1318 7884-0882	HANKS, ADAM	3405 S PIONEER ST	SALT LAKE CITY UT	84109	3405 S PIONEER ST
16274550130000	BEG N 644 06 FT E & 1226 08 FT S 1/4 COR SEC 27, T 18, R 1E, SLM, S 0°02' W 40 FT; S 0°02' W 35 FT M OR L; S 89°59' E 53 23 FT M OR L; N 1°14'03" W 53 64 FT M OR L; N 89°59' W 50 6 FT TO BEG. 0 09 AC M OR L. 5423-1318 7884-0882	SIEVERS, AUDREY M, TR	3407 S PIONEER ST	SALT LAKE CITY UT	84109	3407 S PIONEER ST
16274769010000	BEG N 644 06 FT E & 1226 08 FT S 1/4 COR SEC 27, T 18, R 1E, SLM, S 0°02' W 40 FT; S 0°02' W 35 FT M OR L; S 89°59' E 53 23 FT M OR L; N 1°14'03" W 53 64 FT M OR L; N 89°59' W 50 6 FT TO BEG. 0 09 AC M OR L. 5423-1318 7884-0882	DEYOUING, LEMIS H	2494 E 3300 S	SALT LAKE CITY UT	84109	2494 E 3300 S
16274769020000	BEG N 644 06 FT E & 1226 08 FT S 1/4 COR SEC 27, T 18, R 1E, SLM, S 0°02' W 40 FT; S 0°02' W 35 FT M OR L; S 89°59' E 53 23 FT M OR L; N 1°14'03" W 53 64 FT M OR L; N 89°59' W 50 6 FT TO BEG. 0 09 AC M OR L. 5423-1318 7884-0882	DUGDALE, WENDELL J	2498 E 3300 S	SALT LAKE CITY UT	84109	2498 E 3300 S

Parcel	Legal Description	Owner Name	Owner Address	Owner City, State	Owner Zip	Property Address
18274760030000	COM N 0°07' E 1145 FT & S 89°50' E 1408.25 FT FR S 1/4 COR SEC 27 T 15 R 1E SL MER S 89°50' E 75 FT & 0°02' W 254.1 FT N 89°50' W 125 FT N 0°02' E 88 FT S 89°50' E 50 FT N 0°02' E 188 FT TO BEG 0.52 AC 6071.0511 6248.2387 8687.4313 8120-2271.2272 8172-2870 8282-7025 8323-2951 8607 8430 8631-8747 8708-8808 8711-8389	GRIGGS, LILY A. TR	2520 E 3300 S	SALT LAKE CITY UT	84109	2520 E 3300 S
18274760050000	COM N 0°05'00" E 1145.01 FT & S 89°54' E 1554.45 FT & S 36 FT FR S 1/4 COR SEC 27 T 15 R 1E SL MER S 142 FT W 71 FT S 74.1 FT & 78 FT N 210.1 FT M OR L TO S LINE OF 3300 S ST N 89°54' W 70.9 FT TO BEG 0.43 AC 6453.1804 8886-8475 8894-9135.5 FT N & 752.83 FT W FR SE COR SEC 27 T 15 R 1E S 1/4 M, N 89°54' W 154.17 FT, S 0°09'51" E 143.5 FT, S 89°54' E 154.17 FT, N 0°09'51" W 143.5 FT TO BEG. 0.51 AC 4010-0124 5635-0150 7444-1350 THRU 1354 6308-6505 8488-1418 8573-1181 8716-7807 8737-1138 8820-8857 8941-1837	JGTJ MILL CREEK PROPERTIES,	1925 E 2050 N	LAYTON UT	84040	2544 E 3300 S
18274760070000	BEG 1141.8 FT & N 54.2 FT & N 9°45' W 231.05 FT FR SE COR SEC 27 T 15 R 1E S 1/4 M, E 100 FT, S 13°30' E 148.54 FT, S 16 FT, W 91.17 FT, S 8°45' E 108.53 FT, W 16.2 FT, N 8°45' W 272.25 FT TO BEG 0.43 AC M OR L ALSO BEG 1125.6 FT W & 547.8 FT N & N 9°45' W 118.4 FT FR SE COR SD SEC 27 N 28°05' E 45.27 FT, W 28.17 FT, S 8°45' E 40.53 FT TO BEG 0.01 AC M OR L TOTAL AC 0.44 AC M OR L 4296-288	BEGUM, ANTHONY R	723 S CASINO CENTER BLVD	LAS VEGAS NV	89101	2570-2580 E 3300 S
18274760120000	BEG W 1141.8 FT & N 54.2 FT & N 9°45' W 231.05 FT FR SE COR SEC 27 T 15 R 1E S 1/4 M, E 100 FT, S 13°30' E 148.54 FT, S 16 FT, W 91.17 FT, S 8°45' E 108.53 FT, W 16.2 FT, N 8°45' W 272.25 FT TO BEG 0.43 AC M OR L ALSO BEG 1125.6 FT W & 547.8 FT N & N 9°45' W 118.4 FT FR SE COR SD SEC 27 N 28°05' E 45.27 FT, W 28.17 FT, S 8°45' E 40.53 FT TO BEG 0.01 AC M OR L TOTAL AC 0.44 AC M OR L 4296-288	MONSTROLA, DONALD P & LOUISA	3354 S CRESTBROOK LN	SALT LAKE CITY UT	84109	3354 S CRESTBROOK LN
18274760130000	COM 547.8 FT N & 868.8 FT W & N 8°33' W 183.54 FT FR SE COR SEC 27 T 15 R 1E SL MER W 71.9 FT N 20.78 FT N 13°28' W 148.54 FT E 83 FT S 8°33' E 189 FT W 11 FT TO BEG 0.36 AC 5886-1435	DAVIDSON, JOHN A &	2545 E CRESTBROOK LN	SALT LAKE CITY UT	84109	2545 E CRESTBROOK LN
18274760140000	COM 547.8 FT N & 868.8 FT W FR SE COR SEC 27 T 15 R 1E SL MER N 8°33' W 172 FT E 11 FT N 8°33' W 158.78 FT S 88°24' E 87.65 FT S 7°30' E 155.44 FT W 84.12 FT S 8°33' E 172 FT W 21 FT TO BEG 0.47 AC 8028-0365 8544-1818 8584-1628 7454-1142 7454-1154	ORR, M WILLIAM &	2555 E CRESTBROOK LN	SALT LAKE CITY UT	84109	2555 E CRESTBROOK LN
18274760150000	BEG 547.8 FT N & 868.8 FT W & N 8°30' W 139.05 FT FR SE COR SEC 27 T 15 R 1E S 1/4 M, N 8°30' W 31.91 FT, W 83.52 FT, S 8°30' E 31.91 FT, E 83.52 FT TO BEG 0.00 AC 4408-0271	NASH, BRYAN R & CONNIE S.	2561 E CRESTBROOK LN	SALT LAKE CITY UT	84109	2561 E CRESTBROOK LN
18274760160000	COM 1047.8 FT W & 547.8 FT N & NWLY ALG CURVE TO LEFT 33 FT FR SE COR SEC 27 T 15 R 1E SL MER N 138 FT W 83 FT S 28° 05' W 45.27 FT S 8°45' E 89 FT TO N LINE OF ST ELY 12.06 FT	SNARR, LUCILLE D. TR	3356 S CRESTBROOK LN	SALT LAKE CITY UT	84109	3356 S CRESTBROOK LN
18274760170000	SELY ALG SD ST 70 FT M OR L TO BEG 0.2 AC 8355-0349	THIMAKIS, ANTHONY J &	3367 S CRESTBROOK LN	SALT LAKE CITY UT	84109	3367 S CRESTBROOK LN
18274760180000	COM 547.8 FT N & 864.64 FT W FR SE COR SEC 27 T 15 R 1E SL MER W 80.8 FT, N 8°33' W 140 FT, E 83.52 FT, S 7°30' E 139.65 FT TO BEG. 0.28 AC. 5601-1098 5541-0718 5637-1183 5974-1521	NASH, BRYAN R & CONNIE S.	2561 E CRESTBROOK LN	SALT LAKE CITY UT	84109	2561 E CRESTBROOK LN
18274760190000	COM 57.3 RODS W & 521.4 FT N & 189.19 FT W FR SE COR SEC 27 T 15 R 1E SL MER N 1777 FT M OR L TO A FENCE W 105.5 FT M OR L TO W BANK OF B. Y. DITCH SELY ALG DITCH TO A PT 80 FT W & 28 FT N OF BEG S 28 FT E & 80 FT TO BEG 0.48 AC 5483-1700 6230-1639 8453-2875 7988-488	KOPP, KENYON & AMY. JT	2575 E CRESTBROOK LN	SALT LAKE CITY UT	84109	2575 E CRESTBROOK LN
18274760200000	COM 521.4 FT N & 728.64 FT W FR SE COR SEC 27 T 15 R 1E SL MER W 56 FT N 181.7 FT M OR L E 55.3 FT S 0°13'00" E 181.7 FT M OR L TO BEG 0.23 AC 5302-526 5302-6525 7176-1211 7178-1213 7365-1891	BEAUCHAT, CHRISTAS S	2585 E CRESTBROOK LN	SALT LAKE CITY UT	84109	2585 E CRESTBROOK LN
18274760210000	COM 37.3 RODS W & 1000.3 FT N FR SE COR SEC 27 T 15 R 1E SL MER N 143.5 FT W 140.33 FT S 0°09'51" E 143.5 FT S 89°54' E 148.33 FT TO BEG 0.5 AC	BAYNE, STEPHEN A &	3306 S OAKWOOD ST	SALT LAKE CITY UT	84109	3306 S OAKWOOD ST

Parcel	Legal Description	Owner Name	Owner Address	Owner City, State	Owner Zip	Property Address
16274760220000	BEG 3/3 RDS W & 828.05 FT N FR SE COR SEC 27, T1S, R1E, S1/4, N 72.25 FT, W 303.5 FT M OR L TO BIRGHAM YOUNG DITCH, S1/4 ALG SD DITCH 72.25 FT M OR L E 303.5 FT M OR L TO BEG 0.48 AC M OR L 4035-168 4036-0189 5691-2612 2814	ALURED, JAMES G, TR ET AL	3310 S OAKWOOD ST	SALT LAKE CITY UT	84109	3310 S OAKWOOD ST
16274760230000	COM 5/3 RDS W & 848.5 FT N FR SE COR SEC 27, T1S, R1E, S1/4 M ER N 79.55 FT W 303.5 FT M OR L TO B Y DICH S ALG DICH 38.8 FT M OR L S 7'30" E 35.2 FT TO A PT DUE WFR BEG E 287 FT TO BEG 0.54 AC 6043-1330	BEZDIJAN, RAFFIE S &	3320 S OAKWOOD ST	SALT LAKE CITY UT	84109	3320 S OAKWOOD ST
16274760240000	COM 3/3 RDS W & 788.5 FT N FR SE COR SEC 27, T1S, R1E, S1/4 M ER N 60 FT W 300 FT M OR L TO OTTO STULZLAND S 7'30" E 60.8 FT E 297 FT M OR L TO BEG 0.4 AC	BONE, DON L & SHIRLEY P,	3344 S OAKWOOD ST	SALT LAKE CITY UT	84109	3344 S OAKWOOD ST
16274760250000	COM 3/3 RDS W & 708.5 FT N FR SE COR SEC 27, T1S, R1E, S1/4 M ER N 80 FT W 300 FT M OR L TO OTTO STULZLAND S 7'30" E 80.8 FT E 288 FT TO BEG 0.55 AC	OSWALD, ANDREW B JR &	3348 S OAKWOOD ST	SALT LAKE CITY UT	84109	3348 S OAKWOOD ST
16274760260000	COM 631.1 FT N & 615.45 FT W FR SE COR SEC 27, T1S, R1E, S1/4 M ER N 72 FT M OR L W 113.9 FT S 0'13"10" E 72 FT M OR L E 113.0 FT TO BEG 0.19 AC 5430-2735 6591-0743 8286-3155 8283-5224 8682-4232 4234 4238 8697 4288	EXCEL PROPERTIES, LLC	4843 S WALLACE LN	HOLLADAY UT	84117	3356-58 S OAKWOOD ST
16274760270000	COM 621.4 FT N & 615.45 FT W FR SE COR SEC 27, T1S, R1E, S1/4 M ER N 106.7 FT W 113.6 FT S 0'13"10" E 106.7 FT E 113.2 FT TO BEG 0.29 AC 5430-2735 8587-20743 8286-3155 8283-5224 8770-4745	NEWMAN, SCOTT A, TR, ET AL	4160 S CLOVER LN	HOLLADAY UT	84124	3362-70 S OAKWOOD ST
16274760310000	BEG S 89°53'58" W 1182.3 FT & N 765.14 FT FR SE COR SEC 27, T1S, R1E, S1/4 M, S 82°31'52" W 61.36 FT, NMLY ALG A CURVE TO L 11.82 FT, N 21° W 8 FT, NMLY ALG A CURVE TO L 47.43 FT N 11°10'39" E 48.7 FT, S 89°50'07" E 78.3 FT, S 9°44'02" E 86.53 FT TO BEG (BEING PART OF LOT 6, EVERGREEN GARDENS) 5196-2040 5404-0657 5676-1141 5670-1145 5765-1344 7018-1880	WILLIAMS, STEVEN K &	2509 E PIONEER CIR	SALT LAKE CITY UT	84109	2509 E PIONEER CIR
16274760340000	BEG S 89°53'58" W 1188.83 FT & N 760°44' E 716.27 FT, S 9°44'02" E 80 FT TO BEG (BEING A PORTION OF LOT 6, EVERGREEN GARDENS) 5354-4232 5407-0382	LEE, MARYANN L & WILLIAM J	2510 E PIONEER CIR	SALT LAKE CITY UT	84109	2510 E PIONEER CIR
16274760350000	BEG S 89°53'58" W 1168.93 FT & N 760°44' E 716.27 FT & S 9°44'02" E 80 FT TO BEG (BEING A PORTION OF LOT 6, EVERGREEN GARDENS) 5354-4232 5407-0382	NORMAN, JASON D &	2504 E PIONEER CIR	SALT LAKE CITY UT	84109	2504 E PIONEER CIR
16274760360000	BEG AT EASTERN MOST COR OF LOT 6, EVERGREEN GARDENS, SWLY ALG CURVE TO L 40.98 FT, N 87°46'13" W 128.35 FT, N 57° E 122 FT, N 56°28' E 45.18 FT, S 8°44'02" E 118 FT, N 89°48' 02" W 5.8 FT, SWLY ALG CURVE TO L 8.35 FT TO BEG 5354-0518 5323-189 6172-1984 6288-1818 6407-2348	FERGUSON, JENNIE A	3366 S CRESTBROOK LN	SALT LAKE CITY UT	84109	3366 S CRESTBROOK LN
16274760370000	BEG SW 40.88 FT ALG CURVE TO L FR EASTERN MOST COR OF LOT 6, EVERGREEN GARDENS, N 87°46'13" W 128.35 FT, S 0°00'44" W 88.8 FT M OR L TO A PT ON A FENCE, ELY ALG SD FENCE 133 FT M OR L, NELY ALG CURVE TO R TO BEG 5366-0421 5631-0198 5738-1784	WALKER, RUSSELL S & DENISE P,	3370 S CRESTBROOK LN	SALT LAKE CITY UT	84109	3370 S CRESTBROOK LN
16274760380000	BEG AT NW COR OF LOT 6, EVERGREEN GARDENS, N 60.9 FT, E 133 FT M OR L, S ELY ALG CURVE TO L TO A PT 134 FT E FR BEG, W 154 FT TO BEG 5366-0421	WALKER, RUSSELL S &	3370 S 2540 E	SALT LAKE CITY UT	84109	3372 S 2540 E
16274760390000	BEG N 0°06'30" E 1145.01 FT & S 89°54' E 1554.45 FT & S 98 FT FR S 1/4 COR SEC 27, T1S, R1E, S1/4 M, S 142 FT W 71 FT, S 74.1 FT M OR L W 65 FT M OR L N 216.1 FT M OR L, S 89°54' E 72.1 FT M OR L TO BEG 0.35 AC M CR L 5386-1383	FOWLER, INES C, TR	3060 E MILL CREEK CANYON	SALT LAKE CITY UT	84109	2592 E 3300 S

Parcel	Legal Description	Owner Name	Owner Address	Owner City, State	Owner Zip	Property Address
16274780420000	BEG S LINE OF 3300 S ST. SD PT BEING N 09030' E 1145.39 FT & S 89°48'20" E 1625.36 FT & S 40' FT FR S 1/4 COR SEC 27, T 1 S, R 1E, S 1/4, S 216.38 FT, S 89°48'20" E 94.58 FT, N 70°03' W 2.37 FT TO FENCE. S 88°13'14" E ALG SD FENCE 12.87 FT TO BRIGHAM YOUNG DITCH. N 2°21'14" W 68.34 FT, N 1°05'18" E 108.31 FT, N 3°41'57" W 36.864 FT TO PT ON S LINE 3300 S ST. N 89°48'20" W 103.675 FT TO BEG. 0.52 AC M OR L 7136-780, 744, 7134, 1105, 7136-072	GRANDEUR LC	2560 E 3300 S # 200	SALT LAKE CITY UT	84109	2560 E 3300 S
16274770010000	LOT 5 EVERGREEN GARDENS & COM AT SW COR SD LOT 5 W 16 FT N 100.47 FT E 18 FT S 100.47 FT TO BEG. 8888.7930	EVANS, GENE P &	3376 S CRESTBROOK LN	SALT LAKE CITY UT	84109	3376 S CRESTBROOK LN
16274770020000	LOT 4 EVERGREEN GARDENS & COM AT SW COR SD LOT 4 W 18 FT N 100 FT E 18 FT S 100 FT TO BEG. 8534.317	DREYER, MARGIE E; TR	3390 S CRESTBROOK LN	SALT LAKE CITY UT	84109	3390 S CRESTBROOK LN
16274770030000	LOT 3 EVERGREEN GARDENS & COM AT SW COR SD LOT 3 W 18 FT N 100 FT E 18 FT S 100 FT TO BEG	WINTER, HEINZ W &	3400 S CRESTBROOK LN	SALT LAKE CITY UT	84109	3400 S CRESTBROOK LN
16274770040000	N 66 FT OF LOT 1, EVERGREEN GARDENS. 4172.1166 3988-2450 5898-2451 8348-2542 6096-7088	BIRD, JEFFREY F; ET AL	3416 S CRESTBROOK LN	SALT LAKE CITY UT	84109	3416 S CRESTBROOK LN
16274770050000	LOT 2 EVERGREEN GARDENS & COM AT SW COR SD LOT 2 W 6 FT N 200.71 FT E 8 FT S 200.71 FT TO BEG. 4448-1422 5554-1159 5804-2814 6032-2804	MANSELL, JEFFREY D	2511 E EVERGREEN AVE	SALT LAKE CITY UT	84109	2511 E EVERGREEN AVE
16274770060000	LOT 1, EVERGREEN GARDENS, EXCEPT THE N 86 FT THEREOF 4715-1027 6000-0027 7654-2460 7854-2462 8123-1118 8124-2577	POLCHA, ROBERT F &	2525 E EVERGREEN AVE	SALT LAKE CITY UT	84109	2525 E EVERGREEN AVE
16274780010000	LOT 7 EVERGREEN GARDENS	THOMAS, BRYAN S &	2550 E CRESTBROOK LN	SALT LAKE CITY UT	84109	2550 E CRESTBROOK LN
16274780020000	LOT 8 EVERGREEN GARDENS 5438-364	AMUNDSEN, ROALD H & AMY M	3389 S CRESTBROOK LN	SALT LAKE CITY UT	84109	3389 S CRESTBROOK LN
16274780030000	LOT 9 EVERGREEN GARDENS 6496-1785 6496-1787 6556-1088	NOLTE, ERIC S	3401 S CRESTBROOK LN	SALT LAKE CITY UT	84109	3401 S CRESTBROOK LN
16274780050000	LOT 10 EVERGREEN GARDENS 6284-0040 8666-1328 7518-1273 7518-1282 7701-2786 8482-3370 8482-3369 8617-4186	JOHNSON, CHERYL L &	2559 E EVERGREEN AVE	SALT LAKE CITY UT	84109	2559 E EVERGREEN AVE
16274780060000	COM 753.5 FT W FR SE COR SEC 27 T 1 S R 1E S 1/4 MER N 165.02 FT N 86° W 95.16 FT TO DITCH ALG DITCH S 10°30' W 50.15 FT S 23°46' E 122.1 FT E 55 FT TO BEG. 0.31 AC 8282-0881 8310-2359 7145-1191	DUNLAP, DENNIS G & KAREN N; JT	2585 E EVERGREEN AVE	SALT LAKE CITY UT	84109	2585 E EVERGREEN AVE
16274780090000	BEG 37.3 RDS W & 268 FT N FR SE COR SEC 27 T 1 S R 1E S 1/4 MER N 74.2 FT W 117.77 FT S 2°24'20" W 69.8 FT E 87°46" E 123.25 FT TO BEG. 0.2 AC 5296-1598 7240-0883 8484-5174	BARKER, BRIT &	3380 S OAKWOOD ST	SALT LAKE CITY UT	84109	3380 S OAKWOOD ST
16274780100000	COM 37.3 RDS W & 8 RDS N FR SE COR SEC 27 T 1 S R 1E S 1/4 MER N 94.3 FT N 87°56" W 123.25 FT N 2°24'20" E 69.8 FT W 101.8 FT S 3° W 155.1 FT S 86° W 14 RDS TO BEG. 0.84 AC 8193-2465 7485-2825	CHAMBERLIN, FRANCES E &	3408 S OAKWOOD ST	SALT LAKE CITY UT	84109	3408 S OAKWOOD ST
16274780120000	COM 753.5 FT W FR SE COR SEC 27 T 1 S R 1E S 1/4 MER E 138.05 FT N 101 FT W 138.05 FT S 101 FT TO BEG. 0.32 AC 6074-0047	DEIEN, DENNIS	3426 S OAKWOOD ST	SALT LAKE CITY UT	84109	3426 S OAKWOOD ST
16274780130000	BEG N 108 FT FR SE COR LOT 11, EVERGREEN GARDENS, N 84 FT; W 100 FT; S 94.1 FT; E 100 FT TO BEG. 4901-382, 4901-384	LETOILE, FRANK P &	3415 S CRESTBROOK LN	SALT LAKE CITY UT	84109	3415 S CRESTBROOK LN
16274780140000	BEG AT SE COR LOT 11, EVERGREEN GARDENS, N 108 FT; W 100 FT; S 108.1 FT; E 100 FT TO BEG. 4901-382, 4901-384 5271-1109 5380-1742 6353-2879 6748-1138 8885-2023 7848-2743	RENWICK, ROBERT S; TR	2543 E EVERGREEN AVE	SALT LAKE CITY UT	84109	2543 E EVERGREEN AVE
16274780150000	BEG W 791.43 FT & N 330.2 FT FR SE COR OF SEC 27, T 1 S, R 1E S 1/4 M, N 1°11'10" E 85.71 FT, S 88°48'44" E 7.1 FT, N 1°13' E 95.685 FT, W 108.42 FT M OR L, S 3°18' E 191.516 FT, E 83.99 FT TO BEG. 0.42 AC M OR L 5805-156, 5815-494, 5426-1414 5815-0889 6238-0347 6577-1543 6587-1545 6606-0704	HAGMAN, SALLIE E	2574 E CRESTBROOK LN	SALT LAKE CITY UT	84109	2574 E CRESTBROOK LN
16274780160000	BEG W 615.45 FT & N 330.2 FT FR SE COR OF SEC 27, T 1 S, R 1E, S 1/4 M, W 135.95 FT, N 1°11'10" E 85.71 FT, S 88°48'44" E 7.1 FT, N 1°13' E 95.695 FT, E 124.17 FT, S 1°12' FT TO BEG. 0.51 AC 5426-1414 5724-0002 8896-3874 8904-4933	SMITH, DOUGLAS G & DEBORAH JO;	3384 S OAKWOOD ST	SALT LAKE CITY UT	84109	3384 S OAKWOOD ST
16274780190000	BEG 37.3 RDS W & 101 FT N FR SE COR OF SEC 27, T 1 S, R 1E, S 1/4 M, N 80.7 FT, N 86° W 231 FT, S 10°30' W 101.19 FT, S 80° E 95.16 FT, S 54.02 FT, E 138.05 FT TO BEG. 0.24 AC 5987-2087,	NICHOLS, BRADLEY D &	3418 S OAKWOOD ST	SALT LAKE CITY UT	84109	3418 S OAKWOOD ST

Parcel	Legal Description	Owner Name	Owner Address	Owner City, State	Owner Zip	Property Address
1627/4790230000	5600-594, 5630-236, 3916-180 594-000 6231-200 BEG 866'1 FT N & 271.18 RD W FR SE COR SEC 27, T 18, R 1E, S L.M. W. 8.15 RD, S. 6.75 FT, E. 8.15 RD, N. 7.5 FT TO BEG 0.25 AC 489-1057 5438-1001 5828-2408	GRIFFITH, JOHN W IV &	3317 S OAKWOOD ST	SALT LAKE CITY UT	84109	3317 S OAKWOOD ST
1627/4790280000	COM 46.4 RD N & 18.15 RD W FR SE COR SEC 27 T 18 R 1E SL MER W 18.15 RD N 7 RD E 18.15 RD S 7 RD TO BEG 0.75 AC 9631-2086 BEG N 0°01'30" W 990.85 FT & N 89°54' W 33 FT FR SE COR SEC 27, T 18, R 1E, S.L.M. N 0°01'30" W 103 FT M OR L N 89°54' W 193 FT, S 0°01'30" E 103 FT, S 89°54' E 193 FT TO BEG 0.46 AC M OR L 4778-888 4890-0711 7745-228	CORNWALL, LORAIN S & REID, MERVIN R &	3325 S OAKWOOD ST 3310 S 2700 E	SALT LAKE CITY UT SALT LAKE CITY UT	84109 84109	3325 S OAKWOOD ST 3310 S 2700 E
1627/4790140000	COM N 0°01'30" W 770 FT & N 89°41' W 33 FT FR SE COR SEC 27 T 18 R 1E SL MER N 89°41' W 193 FT N 0°01'30" W 215.6 FT & 89°54' E 193 FT S 0°01'30" E 216.33 FT M OR L TO BEG 0.88 AC 6447-0648 6447-0645 7078-0782 9103-6387	GARY K POULTON LC	3668 S WILD ROSE LN	SALT LAKE CITY UT	84109	3330 S 2700 E
1627/4790170000	COM 682.38 FT N FR SE COR SEC 27 T 18 R 1E SL MER N 72.22 FT W 18.15 RD S 8.1 RD S 8 89°05' E 148.47 FT N 71 FT E 150 FT TO BEG LESS ST 0.61 AC 6631-2086	CORNWALL, LORAIN S &	3325 S OAKWOOD ST	SALT LAKE CITY UT	84109	3348 S 2700 E
1627/4790180000	COM 31.72 RD N FR SE COR SEC 27 T 18 R 1E SL MER N 71 FT W 150 FT S 71 FT S 89°05' E 150 FT M OR L TO BEG LESS ST 0.19 AC	HAYES, HOLLIE A	3325 S OAKWOOD ST	SALT LAKE CITY UT	84109	3360 S 2700 E
1627/4790200000	BEG 29.33 RD N OF SE COR SEC 27, T 18, R 1E, S.L.M. N 62 225 FT, N 89°50' W 200 FT, S 86 277 FT, S 89°35' E 200 FT TO BEG 0.29 AC 4353-0248 8333-2311	MATHESON, RICHARD M &	3378 S 2700 E	SALT LAKE CITY UT	84109	3378 S 2700 E
1627/4790210000	COM 346.33 FT N FR SE COR SEC 27 T 18 R 1E SL MER N 137.615 FT N 89°35' W 216.6 FT & 130.045 FT S 89°10' E 216.6 FT TO BEG 0.66 AC 5714-1890 5714-1890 7071-1317 7298-0840	SCHIEFLER, HANS M &	3392 S 2700 E	SALT LAKE CITY UT	84109	3392 S 2700 E
1627/4790220000	7285-1041, 1042 7289-0840 7344-2318 8338-0244 0245 8339-273 BEG 244.8 FT N FR SE COR SEC 27 T 18 R 1E SL MER N 101.53 FT N 89°10' W 181 RD S 101.53 FT M OR L S 89°35' E 181 RD S TO BEG LESS STREET 0.73 AC 4723-1045, 1053, 4823-52 5142-1148, 5210-683 5210-0564 0241-0832 8527-280 8527-0292 6652-1081	BAGLEY, ROBERT L & JULIE J.	3400 S 2700 E	SALT LAKE CITY UT	84109	3400 S 2700 E
1627/4790230000	COM 142.8 FT N FR SE COR SEC 27 T 18 R 1E SL MER N 102 FT N 86°35' W 316.15 FT S 102 FT S 89°35' E 315.15 FT TO BEG 0.73 AC	CHILD, CLEVE S. & CORALIE N.	3410 S 2700 E	SALT LAKE CITY UT	84109	3410 S 2700 E
1627/4790280000	BEG 37.72 RD N FR SE COR SEC 27, T 18, R 1E, S.L.M. S 68 21 FT, N 89°50' W 200 FT, N 71.83 FT M OR L N 89°50' W 200 FT S 89°05' E 200 FT TO BEG LESS STREET 0.27 AC M OR L 4877-0475	BERHOLD, GILBERT H &	3364 S 2700 E	SALT LAKE CITY UT	84109	3364 S 2700 E
1627/4790270000	BEG N 62.28 FT & N 89°05' W 402.55 FT FR SE COR SEC 27, T 18, R 1E, S.L.M. S 74.48 FT, M OR L N 89°50' W 189.4 FT, N 77.05 FT, M OR L S 89°05' E 198.4 FT, M OR L TO BEG LESS STREET 0.32 AC, M OR L 4813-451	BROWN, CRAIG B & LESLEY A. TRS	3365 S OAKWOOD ST	SALT LAKE CITY UT	84109	3365 S OAKWOOD ST
1627/4790280000	BEG N 62.28 FT & N 89°05' W 200 FT FR SE COR SEC 27, T 18, R 1E, S.L.M. S 71.83 FT, M OR L N 89°50' W 202.55 FT, N 74.48 FT, M OR L S 89°05' E 202.55 FT TO BEG 0.34 AC, M OR L 4813-0851	BERHOLD, GILBERT H &	3364 S 2700 E	SALT LAKE CITY UT	84109	3364 S 2700 E
1627/4790310000	BEG 37.58 FT W & N 389.79 FT FR SE COR SEC 27, T 18, R 1E, S.L.M. N 108.63 FT, S 88°16' W E 161.93 FT, S 108.95 FT, N 87°48'14" W 101.978 FT TO BEG 0.41 AC M OR L 5104-395 5563-0548	MARSDEN, WESLEY B &	3377 S OAKWOOD ST	SALT LAKE CITY UT	84109	3377 S OAKWOOD ST
1627/4790380000	BEG N 0°01'30" W 770 FT & N 89°54' W 228 FT FR SE COR OF SEC 27, T 18, R 1E, S.L.M. N 89°54' W 73.47 FT, N 0°01'30" W 115.96 FT, S 89°23' E 73.47 FT, S 0°01'30" E 115.3 FT TO BEG 0.185 AC	LAYER, JANE C & WILLIAM B	3325 S OAKWOOD ST	SALT LAKE CITY UT	84109	3325 S OAKWOOD ST
1627/4790370000	BEG N 154.63 FT & W 585.58 FT FR SE COR OF SEC 27, T 18, R 1E, S.L.M. N 0°09'51" W 90 FT, S 89°11' E 90 FT, S 0°09'51" E 90 FT, N 89°11' W 90 FT TO BEG 0.19 AC	YOUNG, LYNN C & SALLY D (Jr)	3411 S OAKWOOD ST	SALT LAKE CITY UT	84109	3411 S OAKWOOD ST

Parcel	Legal Description	Owner Name	Owner Address	Owner City, State	Owner Zip	Property Address
162747904000000	BEG W 565.548 FT FR SE COR OF SEC 27, T 18, R 1E, S 1/4 M, N 154 83 FT, N 89°11' E, 186 32 FT TO BEG, LESS STREET, 0.61 AC M OR L, 1028-203 5724-0002 6445-6137 8881-2115	FOLEY, CHRISTOPHER	3433 S OAKWOOD ST	SALT LAKE CITY UT	84109	3433 S OAKWOOD ST
162747904200000	BEG W 485.588 FT & N 153.347 FT FR SE COR OF SEC 27, T 18, R 1E, S 1/4 M, N 0°09'51" W 90 FT TO BEG, 0.19 AC 8132-2779	DANIELS, MARK C &	3403 S OAKWOOD ST	SALT LAKE CITY UT	84109	3403 S OAKWOOD ST
162747904500000	BEG 577 58 FT W 1/4, 508.42 FT N FR SE COR SEC 27, T 18, R 1E, S 1/4 M, N 89°10' E, 172 25 FT M OR L, N 59.4 FT M OR L, N 89°50' W 172.17 FT M OR L TO A PT N FR BEG, S 54.7 FT M OR L TO BEG, 0.23 AC 5283-699 5634-2389 4078-1183 6287-0198	ZIOURAS, JAMES T	3375 S OAKWOOD ST	SALT LAKE CITY UT	84109	3345 S OAKWOOD ST
162747904800000	BEG 142.8 FT N & 33 FT W FR SE COR SEC 27, T 18, R 1E, S 1/4 M, N 89°35' W 282.15 FT, S 12 FT, W 5.1 RDS, S 7.5 RDS TO N LINE OF 3435 S ST, SELV & NLY ALG 80 ST TO BEG, ALSO G W 399 279 FT & N 151 874 FT FR SE COR SD SEC 27, S 89°11' E 84 159 FT, S 12 181 FT, W 64 15 FT, N 13 38 FT TO BEG, 1.28	BENNING, ROBERT G &	2861 E EVERGREEN AVE	SALT LAKE CITY UT	84109	2861 E EVERGREEN AVE
162747904800000	BEG 46 4 RDS N & 20 65 RDS W FR SE COR SEC 27, T 18, R 1E, S 1/4 M, N 81 RDS M OR L TO BEG, 0.74 AC, 4384-437 8443-0612 8631-2093	CORNWALL, LORAIN S &	3325 S OAKWOOD ST	SALT LAKE CITY UT	84109	3345 S OAKWOOD ST
162747905000000	BEG 46 5 RDS N & 18 15 RDS W FR SE COR SEC 27, T 18, R 1E, S 1/4 M, N 41 28 FT, S 8 1 RDS, S 89°05' E 41 25 FT M OR L TO A PT DUE S FR BEG, N 8 1 RDS M OR L TO BEG, 0.13 AC 4384-37 8443-0812 8631-2096	CORNWALL, LORAIN S &	3325 S OAKWOOD ST	SALT LAKE CITY UT	84109	3348 S 2700 E # APY8T
162747905100000	BEG S 89°53'58" W 577.33 FT & N 0°09'51" W 307.28 FT FR SE COR SEC 27, T 18, R 1E, S 1/4 M, N 0°09'51" W 12.51 FT, S 87°48'14" E 182.02 FT, N 109 85 FT, S 89°16'18" E 85.05 FT, S 123.24 FT, N 87°48'14" W 257.08 FT TO BEG, 0.31 AC	THOMPSON, JOEL A &	3378 S OAKWOOD ST	SALT LAKE CITY UT	84109	3378 S OAKWOOD ST
162747905200000	6287-186, 203 6248-825 8603-1074 8638-2008 7303-2389	MENSEL, W FRED & JANE F, JT	3381 S OAKWOOD ST	SALT LAKE CITY UT	84109	3381 S OAKWOOD ST
162747905300000	BEG N 135.78 FT & W 27.15 RDS & S 40 FT FR SE COR SEC 27, T 18, R 1E, S 1/4 M, N 0°09'51" W 67.5 FT, E 8 FT, S 0°09'51" E 65 FT, ELY ALG LINE PARALLEL TO 3300 S STREET 53.08 FT M OR L TO PT 8 FR BEG, N 132.5 FT M OR L TO BEG	WYATT, JEANNINE M	139 N 38TH AVE	OMAHA NE	68131	2632 E 3300 S
162747905600000	4733-101 8488-251 6402-1122	DOWDLE, CURTIS L	3305 S OAKWOOD ST	SALT LAKE CITY UT	84109	3305 S OAKWOOD ST
162747905700000	BEG N 66.4 RDS & W 510.39 FT FR SE COR SEC 27, T 18, R 1E, S 1/4 M, N 88.58 FT, S 172.50 FT, E 88 01 FT, N 0°09'51" W 172.5 FT TO BEG, ALSO BEG N 1135.78 FT & W 27.15 RDS & 40 FT & W 01 87 FT & S 0°09'51" E 67.5 FT FR SD SE COR SEC 27, E 1 FT, S 0°09'51" E 65 FT, W 1 FT, N 0°09'51" W 65 FT TO BEG, 0.35 AC M OR L, 8402-1122 5988-251 4733-101 7010-2839 7216-0707 7510-2928 7975-1089 8027-0478 8278-2589 8411-1853 8503-8839 8505-8859 8733-3040	DANIELS, MARK C	3403 S OAKWOOD ST	SALT LAKE CITY UT	84109	3403 S OAKWOOD ST
162747905800000	LOT 1, DANIELS SUB	DANIELS, MARIAN B &	3393 S OAKWOOD ST	SALT LAKE CITY UT	84109	3393 S OAKWOOD ST
162747906000000	LOT 2, DANIELS SUB	DANIELS, MICHAEL N &	2840 E HERMOSA WY	SALT LAKE CITY UT	84124	3397 S OAKWOOD ST
162748000200000	UNIT A1, OLYMPIUS PHSES CONDUM, 0.0428 AC INT 6728-0028 7848-0629	BROWN, RICHARD E &	361 SHADOW OAKS	IRVINE CA	92618	2650 E 3300 S # A1

Parcel	Legal Description	Owner Name	Owner Address	Owner City, State	Owner Zip	Property Address
16274800030000	UNIT A2, OLYMPIUS PINES CONDOM 0.0428% INT 6607-1930	PERRY, STEPHANIE &	2650 E 3300 S # A2	SALT LAKE CITY UT	84109	2650 E 3300 S # A2
16274800040000	UNIT A3, OLYMPIUS PINES CONDOM 0.0428% INT 6607-1930	FORD, GERTRUDE D; TR	1878 E MILLBROOK RD	SALT LAKE CITY UT	84106	2650 E 3300 S # A3
16274800050000	UNIT A4, OLYMPIUS PINES CONDOM 0.0428% INT 6734-2607	JENSEN, TRISHA T &	2650 E 3300 S # A4	SALT LAKE CITY UT	84109	2650 E 3300 S # A4
16274800060000	UNIT A5, OLYMPIUS PINES CONDOM 0.0428% INT 6665-2324	EMERY, IVAN	7685 S AVONDALE DR	COTTONWOOD HTS UT	84121	2650 E 3300 S # A5
16274800070000	UNIT A6, OLYMPIUS PINES CONDOM 0.0428% INT 6668-2535	GUNDERSON, JAY H	2650 E 3300 S # A6	SALT LAKE CITY UT	84109	2650 E 3300 S # A6
16274800080000	UNIT B7, OLYMPIUS PINES CONDOM 0.0447% INT 6617-0039	HAROLDSEN, DAVID	2650 E 3300 S # B7	SALT LAKE CITY UT	84109	2650 E 3300 S # B7
16274800090000	UNIT B8, OLYMPIUS PINES CONDOM 0.0447% INT 6688-0421	MURDOCK, KENT H &	2650 E 3300 S # B8	SALT LAKE CITY UT	84109	2650 E 3300 S # B8
16274800100000	UNIT B9, OLYMPIUS PINES CONDOM 0.0447% INT 6655-1659	CONNOLLY, MICHAEL; JT ET AL	2650 E 3300 S # B9	SALT LAKE CITY UT	84109	2650 E 3300 S # B9
16274800110000	UNIT B10, OLYMPIUS PINES CONDOM 0.0447% INT 6707-2901	BOLLINGER, MINDY &	2650 E 3300 S # B10	SALT LAKE CITY UT	84109	2650 E 3300 S # B10
16274800120000	UNIT B11, OLYMPIUS PINES CONDOM 0.0447% INT 6664-2571	MORRILL, TODD D	2650 E 3300 S # B11	SALT LAKE CITY UT	84109	2650 E 3300 S # B11
16274800130000	UNIT B12, OLYMPIUS PINES CONDOM 0.0447% INT 6689-0945	NELSON, TRACIA A	2650 E 3300 S # B12	SALT LAKE CITY UT	84109	2650 E 3300 S # B12
16274800140000	UNIT C13, OLYMPIUS PINES CONDOM 0.0363% INT 6729-2067	GILMORE, MAXINE E	2660 E 3300 S # C13	SALT LAKE CITY UT	84109	2660 E 3300 S # C13
16274800150000	UNIT C14, OLYMPIUS PINES CONDOM 0.0363% INT 6729-2067	HAROLDSEN, DAVID O	2660 E 3300 S	SALT LAKE CITY UT	84109	2660 E 3300 S # C14
16274800160000	UNIT C15, OLYMPIUS PINES CONDOM 0.0364% INT 6701-2395	WILSON, CONNIE J; TR	2660 E 3300 S # C15	SALT LAKE CITY UT	84109	2660 E 3300 S # C15
16274800170000	UNIT C16, OLYMPIUS PINES CONDOM 0.0364% INT 6726-2695	MUIR, RICHARD W &	107 COLUMBIA DR	RANCHO MIRAGE CA	92270	2660 E 3300 S # C16
16274800180000	UNIT C17, OLYMPIUS PINES CONDOM 0.0364% INT 6646-1866	MCKINNEY, DALE W	2660 E 3300 S # C17	SALT LAKE CITY UT	84109	2660 E 3300 S # C17
16274800190000	UNIT C18, OLYMPIUS PINES CONDOM 0.0364% INT 6647-2880	BUHA, ROGER B &	PO BOX 932	WASHINGTON UT	84780	2660 E 3300 S # C18
16274800200000	UNIT A19, OLYMPIUS PINES CONDOM 0.0428% INT 6710-0480	COLTHARP, FAWN B; TR	3607 E COVEPOINT DR	SALT LAKE CITY UT	84109	2660 E 3300 S # A19
16274800210000	UNIT A20, OLYMPIUS PINES CONDOM 0.0428% INT 6661-1935	LAUTH, JANE H; TR	1118 E BELLE MEADOWS WY	SALT LAKE CITY UT	84121	2660 E 3300 S # A20
16274800220000	UNIT A21, OLYMPIUS PINES CONDOM 0.0428% INT 6691-1044	JONES, JEROLD; ET AL	2660 E 3300 S # A21	SALT LAKE CITY UT	84109	2660 E 3300 S # A21
16274800230000	UNIT A22, OLYMPIUS PINES CONDOM 0.0428% INT 6694-7336	KURITZ, ALEESA D & JOHN A &	2660 E 3300 S # A22	SALT LAKE CITY UT	84109	2660 E 3300 S # A22
16274800240000	UNIT A23, OLYMPIUS PINES CONDOM 0.0428% INT 6647-1296	HOCK, ROBERT K	2660 E 3300 S # A23	SALT LAKE CITY UT	84109	2660 E 3300 S # A23
16274800250000	UNIT A24, OLYMPIUS PINES CONDOM 0.0428% INT 6654-1107	TREVINO, NANCY	2660 E 3300 S # A24	SALT LAKE CITY UT	84109	2660 E 3300 S # A24
16281550030000	E 51 FT OF LOT 3 MOUNTAIN ACRES	GONZALES, RONALD R	1361 E 3010 S	SALT LAKE CITY UT	84106	1361 E 3010 S
16281550040000	LOT 4 MOUNTAIN ACRES 5668-2693 6668-2905	GROUTHAMEL, LINDA O &	1369 E 3010 S	SALT LAKE CITY UT	84106	1369 E 3010 S
16281550050000	LOT 5, MOUNTAIN ACRES 4892-523 5275-1073 5607-1848	NELSON, KATHY D	1375 E 3010 S	SALT LAKE CITY UT	84106	1375 E 3010 S
16281550060000	LOT 6 MOUNTAIN ACRES 5506-0875	GILL, DANIEL P	1381 E 3010 S	SALT LAKE CITY UT	84106	1381 E 3010 S
16281550070000	LOT 7 MOUNTAIN ACRES 6113-1543 7992-1492 7892-2816 6557-4092	TAYLOR, MARRIE L &	1387 E 3010 S	SALT LAKE CITY UT	84106	1387 E 3010 S
16281550080000	LOT 8, MOUNTAIN ACRES 4756-1424 1425 5114-6266 5580-0022	DENNE, DANIELLE	1395 E 3010 S	SALT LAKE CITY UT	84106	1395 E 3010 S
16281550090000	LOT 9, MOUNTAIN ACRES 4877-2687 5641-2570 5746-2003	BEESELEY, JOHN L &	1401 E 3010 S	SALT LAKE CITY UT	84106	1401 E 3010 S
16281550100000	LOT 10, MOUNTAIN ACRES 4481-0310 7493-2806 8607-2932	RASMUSSEN, SHAUN R &	1407 E 3010 S	SALT LAKE CITY UT	84106	1407 E 3010 S
16281550110000	LOT 11 MOUNTAIN ACRES	ANDERSON, DENNIS H & LINDA L;	4001 S 6000 W	WEST VALLEY UT	84128	1415 E 3010 S
16281550120000	LOT 12 MOUNTAIN ACRES 6144-1820 7821-2273	BRINGARD, JASON P &	1421 E 3010 S	SALT LAKE CITY UT	84106	1421 E 3010 S
16281550130000	LOT 13 MOUNTAIN ACRES	HIGHAM, GARY T	1427 E 3010 S	SALT LAKE CITY UT	84106	1427 E 3010 S

Parcel	Legal Description	Owner Name	Owner Address	Owner City, State	Owner Zip	Property Address
16281550140000	LOT 14 MOUNTAIN ACRES	NAK, HILBRAND S. & ALICE M.	1435 E 3010 S	SALT LAKE CITY UT	84106	1435 E 3010 S
16281550150000	LOT 10 MOUNTAIN ACRES ADD NO 2	GRAY, GARY W. & BONNIE B.	1443 E 3010 S	SALT LAKE CITY UT	84106	1443 E 3010 S
16281550160000	LOT 71, MOUNTAIN ACRES ADD #2, 4475-690, 662 5148-0334	DURHAM, AMY L.	1449 E 3010 S	SALT LAKE CITY UT	84106	1449 E 3010 S
16281550170000	6661-2188 7335-1541 8199-2259 8223-1647 8937-3704 8986-0495	ERICSON, JERRY W JR &	1457 E 3010 S	SALT LAKE CITY UT	84106	1457 E 3010 S
	5565-0257 0259 5857-0260 8719-0072 7852-2837 7852-2340					
	8339-3818 8903-4181 9037-5108					
16281550180000	LOT 73 MOUNTAIN ACRES ADD NO 2 5399-0337 6210-0533 6495-2913	ANDERSON, MICHAEL C &	1453 E 3010 S	SALT LAKE CITY UT	84106	1453 E 3010 S
	6862-2069 7705-0560					
16281550190000	LOT 74 MOUNTAIN ACRES ADD NO 2 6583-2533 6583-2535 8487-0281	WOODHEAD, ANNETTE K &	1257 E FORGET ME NOT AVE	SANDY UT	84094	1489 E 3010 S
	8689-2248					
16281550200000	LOT 75 MOUNTAIN ACRES ADD NO 2 8074-0367 7989-0098 7989-2274	MOSBY, KIMBERLY J	1477 E 3010 S	SALT LAKE CITY UT	84106	1477 E 3010 S
16281550210000	LOT 76 MOUNTAIN ACRES ADDITION #2 4732-0123	GROVER, THOMAS R &	1483 E 3010 S	SALT LAKE CITY UT	84106	1483 E 3010 S
16281550220000	LOT 77 MOUNTAIN ACRES ADD #2 4503-0853 6512-2970 6540-1472	STENHEM, DAVID &	1489 E 3010 S	SALT LAKE CITY UT	84106	1489 E 3010 S
	7024-2017 7703-0838 8601-8800					
16281550230000	LOT 78 MOUNTAIN ACRES ADD #2 4071-0388 5330-0885 5446-2074	WOOLF, CHARLES	1495 E 3010 S	SALT LAKE CITY UT	84106	1495 E 3010 S
	5900-0442 5871-2158 6096-0002					
16281570010000	LOT 31, MOUNTAIN ACRES 4014-0096 5871-2736 5941-1101, 1109	MAXELL, IRENE B	1368 E 3010 S	SALT LAKE CITY UT	84106	1368 E 3010 S
	5941-1103 6118-0708 6134-2854 6196-2482 6202-1691,					
	6217-0588 6231-1136 6231-1137					
16281570020000	LOT 33 MOUNTAIN ACRES 6006-2390 7505-0278 8348-9653	BOYD, ROBERT W &	8955 S VISTA GRANDE DR	COTTONWOOD HTS UT	84121	3021 S MOUNTAIN DR
	8415-1645 8415-5819 8604-5743					
16281570030000	LOT 33 MOUNTAIN ACRES 8229-4278 8239-8290	LOCKWOOD, LARRY A &	3029 S MOUNTAIN DR	SALT LAKE CITY UT	84106	3029 S MOUNTAIN DR
16281570040000	LOT 34 MOUNTAIN ACRES 5583-2358	KIDDLE, MILDRED M &	3035 S MOUNTAIN DR	SALT LAKE CITY UT	84106	3035 S MOUNTAIN DR
	6281-0551 7590-0810 8287-8275 8614-8072	PETERSEN, VIRGINIA B	3041 S MOUNTAIN DR	SALT LAKE CITY UT	84106	3041 S MOUNTAIN DR
16281570050000	LOT 35 MOUNTAIN ACRES	DALTON, TYLER &	3047 S MOUNTAIN DR	SALT LAKE CITY UT	84106	3047 S MOUNTAIN DR
16281570070000	COM AT NW COR LOT 37 MOUNTAIN ACRES ADD NO 2 S 15*20' E 90	KUMIT, GEORGE S &	3057 S MOUNTAIN DR	SALT LAKE CITY UT	84106	3057 S MOUNTAIN DR
	FT N 77*33'28" E 65.64 FT N 77*37'28" E 83.43 FT TO ELY					
	LINE OF 80 LOT 37 NLY ALG LOT LINE 80 FT TO NE COR SD LOT S					
	77*37'28" W ALG LOT LINE 159.07 FT TO BEG 5398-1316					
	5435-1892 6711-2805 8711-2809 8680-0051 7517-1817 8537-2056					
	8554-1072					
16281570080000	LOT 80 MOUNTAIN ACRES ADD #3 & BEG N 77*37'28" E 86.64 FT FR	MAIDSEN, GRANT H & PATRICIA B	3063 S MOUNTAIN DR	SALT LAKE CITY UT	84106	3063 S MOUNTAIN DR
	NW COR SD LOT 80 N 77*37'28" E 83.43 FT S 15*21' E 21.65 FT					
	N 89*40' W 98.81 FT TO BEG 4723-0500 5931-932, 893, 935					
16281570090000	LOT 81, MOUNTAIN ACRES ADDITION #3 4461-0407 5644-2244	SLIVER, MICHAEL P &	3069 S MOUNTAIN DR	SALT LAKE CITY UT	84106	3069 S MOUNTAIN DR
	5644-2239 5644-2244 5857-2735 6008-0075 6407-1829					
16281570100000	LOT #2, MOUNTAIN ACRES ADDITION #3, 4695-0809 5109-0887	TAMMISTO, GUNNAR V &	2493 E 2900 S	SALT LAKE CITY UT	84109	3079 S MOUNTAIN DR
	5928-2197 7691-2198 2188					
16281570110000	LOT 36 MOUNTAIN ACRES	STRONG, RALPH D. & ESTHER M.	3014 S CRESCENT DR	SALT LAKE CITY UT	84106	3014 S CRESCENT DR
16281570120000	LOT 29 MOUNTAIN ACRES	GARDNER, CAROL B, TR	3020 S CRESCENT DR	SALT LAKE CITY UT	84106	3020 S CRESCENT DR
16281570130000	LOT 29 MOUNTAIN ACRES 4810-708 4810-0710 8398-4170	FORTNEY, GREGORY M P &	3026 S CRESCENT DR	SALT LAKE CITY UT	84106	3026 S CRESCENT DR
16281570140000	LOT 21 MOUNTAIN ACRES 5461-0862 8018-1193	CHRISTENSEN, HAROLD C (TR)	3023 S CRESCENT DR	SALT LAKE CITY UT	84106	3023 S CRESCENT DR
16281570150000	LOT 26 MOUNTAIN ACRES 5450-0234 5925-0593 5986-0778	HARRIS, ALEEN, ET AL	3040 S CRESCENT DR	SALT LAKE CITY UT	84106	3040 S CRESCENT DR
	7864-482					
16281570180000	LOT 38 MOUNTAIN ACRES ADDITION #2 1468-0724 1571-1099	VINCENT, KRISTEN D	3046 S CRESCENT DR	SALT LAKE CITY UT	84106	3046 S CRESCENT DR
	5447-0239 5678-1759 6351-1857 6465-4281					
16281570170000	LOT 39 MOUNTAIN ACRES ADD #2 4178-0100 5810-1449 5881-2399	ZARKIN, MICHAEL J &	3050 S CRESCENT DR	SALT LAKE CITY UT	84106	3050 S CRESCENT DR
	6286-1564 6286-1128 6307-1864 7092-0588					
16281570180000	LOT 86 MOUNTAIN ACRES ADD NO 3	WHITLEY, GEORGE H JR	3052 S CRESCENT DR	SALT LAKE CITY UT	84106	3052 S CRESCENT DR
16281570190000	LOT 87 MOUNTAIN ACRES ADD NO 3	MILLER, GRANT L &	3058 S CRESCENT DR	SALT LAKE CITY UT	84106	3058 S CRESCENT DR
16281580010000	LOT 19 MOUNTAIN ACRES 5129-0455	REID, DAN R & CHERYL L, JT	1400 E 3010 S	SALT LAKE CITY UT	84106	1400 E 3010 S
16281580020000	LOT 20 MOUNTAIN ACRES 6014-1896 6014-1898	BEAMS, AUDREY	3025 S CRESCENT DR	SALT LAKE CITY UT	84106	3025 S CRESCENT DR
16281580030000	LOT 21 MOUNTAIN ACRES 6338-2008 6338-2010	ANDERSON, JEAN M, TR	3033 S CRESCENT DR	SALT LAKE CITY UT	84106	3033 S CRESCENT DR
16281580040000	LOT 18 MOUNTAIN ACRES	THIEME, ALLEN R, ET AL	7294 S PROMENADE DR	COTTONWOOD HTS UT	84121	1414 E 3010 S
	5025-1025					

Parcel	Legal Description	Owner Name	Owner Address	Owner City, State	Owner Zip	Property Address
16281580200000	LOT 17 MOUNTAIN ACRES 8172-2404	HUGHES, FRANCIS B & SHERROD, AMANDA	1422 E 3010 S 1428 E 3010 S	SALT LAKE CITY UT SALT LAKE CITY UT	84106 84106	1422 E 3010 S 1428 E 3010 S
16281580200000	LOT 16, MOUNTAIN ACRES, 4358-353 4358-0354 5460-0041 5961-0643 7778-2710 8857-2835	CLINGER, AARON	1434 E 3010 S	SALT LAKE CITY UT	84106	1434 E 3010 S
16281580200000	LOT 15, MOUNTAIN ACRES 5125-1098 8396-1844	BROWN, JUSTIN S	1438 E 3010 S	SALT LAKE CITY UT	84106	1438 E 3010 S
16281580200000	LOT 61, MOUNTAIN ACRES ADDITION #2 4135-1419 8387-0690	MARR, SUSAN T &	3805 E LOIS LN	SALT LAKE CITY UT	84124	1448 E 3010 S
16281580200000	LOT 62, MOUNTAIN ACRES ADDITION #2 4278-2006 4278-0211 5775-3487 5775-2858 5880-2088 8207-2048	CONNOR, BRET L	1456 E 3010 S	SALT LAKE CITY UT	84106	1456 E 3010 S
16281580110000	LOT 63, MOUNTAIN ACRES ADD #2, 4855-0050 5777-2225 6107-0988 6810-2046 6755-1058 7288-2205 7318-1238 7383-2605 7517-2847 8252-8652	HARDEN, ROBERT A &	1458 E 3010 S	SALT LAKE CITY UT	84106	1458 E 3010 S
16281580120000	LOT 64, MOUNTAIN ACRES ADD #2 5028-0619 5581-1170 8467-2027 7574-2220	SOGARD, ROBERT &	1468 E 3010 S	SALT LAKE CITY UT	84106	1468 E 3010 S
16281580130000	LOT 65 MOUNTAIN ACRES ADD NO 2 5041-3808 5695-0748 6476-0288 6507-1312 6507-1312 7410-1111 8354-8584	ALLRED, STEPHEN L H & SCHARINE, RICHARD G	9483 S OVERLEIGH CT 1482 E 3010 S	SOUTH JORDAN UT SALT LAKE CITY UT	84095 84106	1476 E 3010 S 1482 E 3010 S
16281580140000	LOT 67, MOUNTAIN ACRES ADDITION #2, 4237-0208 5687-2090 2887 5687-2092 5735-0278 6256-0028 7475-1831	STECKEL, ERIC S	1488 E 3010 S	SALT LAKE CITY UT	84106	1488 E 3010 S
16281580150000	LOT 68, MOUNTAIN ACRES ADDITION #2, 4805-656, 687 5133-1205 5427-1758 6132-0178 6917-1787	GIBBS, WILLIAM G	657 E EIGHTEENTH AVE	SALT LAKE CITY UT	84103	1494 E 3010 S
16281580160000	LOT 69 MOUNTAIN ACRES ADD NO 2 0000-0000 5252-2485	FREDRICKSON, CHERYL G	1415 E 3045 S	SALT LAKE CITY UT	84106	1415 E 3045 S
16281580170000	LOT 72 MOUNTAIN ACRES 4028-0495 5782-1117	GREEN, LOIS &	1421 E 3045 S	SALT LAKE CITY UT	84106	1421 E 3045 S
16281580180000	LOT 73, MOUNTAIN ACRES 4833-0337 5687-1975 7011-2024	BARNETT, JAMES L &	1427 E 3045 S	SALT LAKE CITY UT	84106	1427 E 3045 S
16281580190000	LOT 24, MOUNTAIN ACRES 4481-0787 5461-0808 6083-1981 6083-1382 7178-2715 7248-0041 8408-3824 8511-2783 8512-0006 8781-1274	MCKINNON, J TROY &	1435 E 3045 S	SALT LAKE CITY UT	84106	1435 E 3045 S
16281580200000	LOT 25 MOUNTAIN ACRES 5447-1843 6718-1189 6718-1201 5718-1189 6238-2000 6238-2392 6871-4924 6780-8511	DAVIS, JEFFREY P	1441 E 3045 S	SALT LAKE CITY UT	84106	1441 E 3045 S
16281580210000	LOT 52 MOUNTAIN ACRES ADD NO 2 8117-2719 6208-2117 6883-1987 6598-1244	REHMER, RICHARD J &	1449 E 3045 S	SALT LAKE CITY UT	84106	1449 E 3045 S
16281580220000	LOT 53 MOUNTAIN ACRES ADD NO 2 7281-1880, 1681 7361-1884 8478-235 8795-2503	KARREN, BRADLEY T & BLANCK, JEREMY C &	1457 E 3045 S	SALT LAKE CITY UT	84106	1457 E 3045 S
16281580230000	LOT 54 MOUNTAIN ACRES ADD NO 2 6714-0287 8753-1158	LARSEN, ELIZABETH B & WORTHINGTON, KETH N &	1463 E 3045 S	SALT LAKE CITY UT	84106	1463 E 3045 S
16281580240000	LOT 55 MOUNTAIN ACRES ADD NO 2 7246-2515 7456-2086 8158-2819	MESE, JULIE ANN	1466 E 3045 S	SALT LAKE CITY UT	84106	1477 E 3045 S
16281580250000	LOT 56 MOUNTAIN ACRES ADD NO 2 8075-1245 6332-2508	TICE, SARAH &	1477 E 3045 S	SALT LAKE CITY UT	84106	1477 E 3045 S
16281580260000	LOT 57 MOUNTAIN ACRES ADD NO 2		1483 E 3045 S	SALT LAKE CITY UT	84106	1483 E 3045 S
16281580270000	LOT 58 MOUNTAIN ACRES ADD NO 2 8278-877, 78 8278-0559 8885-2913 7747-0809		1489 E 3045 S	SALT LAKE CITY UT	84106	1489 E 3045 S
16281580280000	LOT 59 MOUNTAIN ACRES ADD NO 2 5547-0170 4501-1078, 6107-1632 6105-0656 6315-1585 6860-1753 8375-4225, 4228 8457-7868	JONES, JIMMIE L, JR & JANET D	1495 E 3045 S	SALT LAKE CITY UT	84106	1495 E 3045 S
16281580290000	LOT 60, MOUNTAIN ACRES ADD #2	VIDERVOL, ARTHUR R &	1420 E 3045 S	SALT LAKE CITY UT	84106	1420 E 3045 S
16281580300000	LOT 40, MOUNTAIN ACRES ADD #2 1405-0281 6298-2450 7817-1331 7822-2308 8322-2183 8878-3685	HAAQ, MARY G & JOHN W &	3055 S CRESCENT DR	SALT LAKE CITY UT	84106	3055 S CRESCENT DR
16281580310000	LOT 91 MOUNTAIN ACRES ADD NO 3 & COM AT NE COR LOT 40A MOUNTAIN ACRES ADD NO 2 S 42.5 FT W 50.75 FT N L Y 21 FT N 71-4075' E 70.29 FT TO BEG 6231-2339	AARDEMA, TRAVIS S	1424 E 3045 S	SALT LAKE CITY UT	84106	1424 E 3045 S
16281590030000	COM AT SE COR LOT 40A MOUNTAIN ACRES ADD NO 2 88°40'W 28 FT N 42.5 FT TO NE COR SD LOT 40A S 33°21'54" E 51.07 FT TO BEG & ALL LOT 41 5501-2888 5651-10104 6177-5146 6347-0288 6877-1621 7765-1214 6582-6647 6787-4315	LOFGREN, ELIZABETH, JT ET AL	1434 E 3045 S	SALT LAKE CITY UT	84106	1434 E 3045 S
16281590040000	LOT 42 MOUNTAIN ACRES ADD NO 2 8897-0335	DAVIS, BRADLEY S &	1442 E 3045 S	SALT LAKE CITY UT	84106	1442 E 3045 S
16281590050000	LOT 43, MOUNTAIN ACRES ADDITION #2 5022-0733 6053-1254 7356-1630 8387-2841 8724-4331 8801-8014 9110-081 9118-5144					
16281590060000	LOT 44 MOUNTAIN ACRES ADD NO 2 6323-0461 7549-145 7648-0154 8078-1814 8184-0112	TAYLOR, JAMES R &	1448 E 3045 S	SALT LAKE CITY UT	84106	1448 E 3045 S
16281590070000	LOT 45 MOUNTAIN ACRES ADD NO 2 6387-2850 6551-390 6551-4937	SHEFFIELD, MICHAEL W	1458 E 3045 S	SALT LAKE CITY UT	84106	1458 E 3045 S

Parcel	Legal Description	Owner Name	Owner Address	Owner City, State	Owner Zip	Property Address
16281590080000	LOT 46, MOUNTAIN ACRES ADD #2, 5300-0686 6449-2765 6679-0835 674-0351 7721-2851 1100-1402 1412 8320-5008	SMITH, BLAKE A &	1462 E 3045 S	SALT LAKE CITY UT	84106	1462 E 3045 S
16281590090000	LOT 47 MOUNTAIN ACRES ADD NO 2 6837-2080 6881-1794 6536-4001 6043-6223	CRACRAFT, ELMO L.	6358 S 900 E	SALT LAKE CITY UT	84121	1468 E 3045 S
16281590100000	LOT 48 MOUNTAIN ACRES ADD NO 2 6231-2947 6535-2780	BROWN, ROBERT B A	1478 E 3045 S	SALT LAKE CITY UT	84106	1476 E 3045 S
16281590110000	LOT 49 MOUNTAIN ACRES ADD NO 2 5959-0838 6000-1594 6045-1229 7060-0998 8473-3774	PETERSEN, BARRY P	4420 S LORENVON DR	SALT LAKE CITY UT	84124	1482 E 3045 S
16281590120000	LOT 50 MOUNTAIN ACRES ADD NO 2	LLOYD, WALLACE A. & GALDRAMA, J.	1488 E 3045 S	SALT LAKE CITY UT	84106	1488 E 3045 S
16281590130000	LOT 51, MOUNTAIN ACRES ADD #2 4771-1335 5963-0731 6048-1778 6647-0105 6618-2845	JOHNSON, GARTH	1494 E 3045 S	SALT LAKE CITY UT	84106	1494 E 3045 S
16281590140000	LOT 52, MOUNTAIN ACRES ADDITION #3 4272-0478 5636-1465 5870-0565 8056-0402	BEYER, RACHEL &	3065 S CRESCENT DR	SALT LAKE CITY UT	84106	3065 S CRESCENT DR
16281590150000	LOT 107 MOUNTAIN ACRES ADD NO 3	ISAACSON, JUNE	1423 E 3080 S	SALT LAKE CITY UT	84106	1423 E 3080 S
16281590160000	LOT 108 MOUNTAIN ACRES ADD NO 3 6642-6063 6973-2861	SNOW, DEBORAH &	1433 E 3080 S	SALT LAKE CITY UT	84106	1433 E 3080 S
16281590170000	LOT 109, MOUNTAIN ACRES ADD #3	LERMAN, MIRIAM	1443 E 3080 S	SALT LAKE CITY UT	84106	1443 E 3080 S
16281590180000	LOT 110 MOUNTAIN ACRES ADD NO 3 7326-0118 6654-6079 8001 6767-4558	GONGAWARE, EDWIN E &	1449 E GREGGSON AVE	SALT LAKE CITY UT	84106	1449 E 3080 S
16281590190000	LOT 111 MOUNTAIN ACRES ADD NO 3 6156-2172 6156-2174 6524-1239 7243-1652 7773-1890 7879-0583 8644-3072	RICHARDS, MATTHEW M. &	1457 E GREGGSON AVE	SALT LAKE CITY UT	84106	1457 E 3080 S
16281590200000	LOT 112 MOUNTAIN ACRES ADD NO 3 6472-1892 5472-1893 5620-6571 5872-1120 6290-2003 7033-0081	LANGE, ROLF V	1463 E 3080 S	SALT LAKE CITY UT	84106	1463 E 3080 S
16281590210000	LOT 113 MOUNTAIN ACRES ADD NO 3 5650-2178 6548-1367 7677-1901	GILBERT, RICHARD L	1469 E 3080 S	SALT LAKE CITY UT	84106	1469 E 3080 S
16281590220000	LOT 114 MOUNTAIN ACRES ADD NO 3	STAGG, WILFORD W. & HELYN P.	1477 E 3080 S	SALT LAKE CITY UT	84106	1477 E 3080 S
16281590230000	LOT 115, MOUNTAIN ACRES ADD #3 518	MILLS, WILLIAM C & EVA F	1483 E GREGGSON AVE	SALT LAKE CITY UT	84106	1483 E 3080 S
16281590240000	LOT 116, MOUNTAIN ACRES ADD #3	LAVIN, ARTHUR G, JR & WANDA G	1495 E 3080 S	SALT LAKE CITY UT	84106	1495 E 3080 S
16281600010000	BEG 2 ROS N & 10 FT E FR SW COR OF NW 1/4 OF SEC 24, T 15, R 1E, S 1/2 N, N 82.5 FT, E 11 ROS & 6.5 FT M OR L, TO GEN OF ROAD, S 15.06 E 5 ROS & 4 FT M OR L W 12.5 ROS M OR L TO BEG, LESS STREET, 0.32 AC M OR L, 5537-0066 5710-0297	GOLDBERG, SANDRA & STANLEY;	3064 S HIGHLAND DR	SALT LAKE CITY UT	84106	3064 S HIGHLAND DR
16281600020000	LOT 129 MOUNTAIN ACRES ADD NO 3 6126-1682 6186-2916 6186-2916	ALTMAN, MAX & PELZER, CONRAD K	1501 E 3010 S 2866 E MORGAN DR	SALT LAKE CITY UT SALT LAKE CITY UT	84106 84124	1501 E 3010 S 1505 E 3010 S
16281600030000	LOT 130 MOUNTAIN ACRES ADD NO 3 6616-0802	ALLEM, LEON J	1515 E 3010 S	SALT LAKE CITY UT	84106	1515 E 3010 S
16281600040000	LOT 131 MOUNTAIN ACRES ADD NO 3 6257-0302 7213-2365 6346-0216 6222 6428-6622	WILKINSON, DONA	1517 E 3010 S	SALT LAKE CITY UT	84106	1517 E 3010 S
16281600050000	LOT 180 MOUNTAIN ACRES ADD NO 4 4536-1073, 1073 4536-1073 5424-2184 5475-0129	MASON, DORIS M	1523 E 3010 S	SALT LAKE CITY UT	84106	1523 E 3010 S
16281600060000	LOT 181, MOUNTAIN ACRES ADD #4 4715-0539 5348-1233 5466-2542 6291-2339 7074-0235 7073-0667 7544-0172 8488-3661 8488-3880	DENNING, M TROY	1529 E 3010 S	SALT LAKE CITY UT	84106	1529 E 3010 S
16281600070000	LOT 184, MOUNTAIN ACRES ADDITION #5 6903-0883 6970-0625 7412-4655 6241-3238	STOKE, DAVID &	1535 E 3010 S	SALT LAKE CITY UT	84106	1535 E 3010 S
16281600080000	LOT 185 MOUNTAIN ACRES ADD NO 5 5936-2371	BOYWER ENTERPRISES, L.C.	1542 E 3010 S	SALT LAKE CITY UT	84106	1541 E 3010 S
16281600090000	LOT 186, MOUNTAIN ACRES ADDITION	VIRCHOW, DUANE W & CONNIE G	1547 E 3010 S	SALT LAKE CITY UT	84106	1547 E 3010 S
16281600100000	LOT 187 MOUNTAIN ACRES ADD NO 5 5606-1066	EDGE, VICTORIA E, TR	2612 W 9545 S	SOUTH JORDAN UT	84095	1553 E 3010 S
16281600110000	LOT 188 MOUNTAIN ACRES ADD NO 5 5467-0903 6167-4053 7156-2298 8656-0280 6511-2488-2584	MARTIN, PATRICIA A	1558 E 3010 S	SALT LAKE CITY UT	84106	1558 E 3010 S
16281600120000	LOT 189 MOUNTAIN ACRES ADD NO 5 6751-2190 6875-2179	SMITH, GEORGE M	1573 E 3010 S	SALT LAKE CITY UT	84106	1565 E 3010 S
16281600130000	LOT 190 MOUNTAIN ACRES ADD NO 5 6163-0985 7868-2853	ANDERSON, LEONARD E. & SANDRA K	1578 E 3010 S	SALT LAKE CITY UT	84106	1573 E 3010 S
16281600140000	LOT 212, MOUNTAIN ACRES ADDITION #6	HOENIGKE, JUNE E & HORST	1583 E 3010 S	SALT LAKE CITY UT	84106	1583 E 3010 S
16281600150000	LOT 213 MOUNTAIN ACRES ADD NO 6	HOENIGKE, JUNE E & HORST	1593 E 3010 S	SALT LAKE CITY UT	84106	1593 E 3010 S
16281600160000	LOT 214 MOUNTAIN ACRES ADD NO 6 6496-1002 6496-1004	ARNIM, NATHAN M	1601 E 3010 S	SALT LAKE CITY UT	84106	1601 E 3010 S

Parcel	Legal Description	Owner Name	Owner Address	Owner City, State	Owner Zip	Property Address
16281800170000	LOT 215 MOUNTAIN ACRES ADD NO 8 8007-235 8001-2237 8012-0189	BULTMAN, JASON &	1611 E 3010 S	SALT LAKE CITY UT	84106	1611 E 3010 S
16281800180000	LOT 216 MOUNTAIN ACRES ADD NO 8 8054-2830	HILTON, ROBERT H &	1621 E 3010 S	SALT LAKE CITY UT	84106	1621 E 3010 S
16281800190000	LOT 217 MOUNTAIN ACRES ADD NO 8 8147-1628 8366-2648	HELLISON, MARC A &	1631 E 3010 S	SALT LAKE CITY UT	84106	1631 E 3010 S
16281800200000	LOT 218 MOUNTAIN ACRES ADD NO 8 6711-0746 8396-2538	LARSEN, KAI &	1639 E 3010 S	SALT LAKE CITY UT	84106	1639 E 3010 S
16281810010000	LOT 126 MOUNTAIN ACRES ADDITION NO 3 8592-4186	TEMPLES, JOHANNA E	1506 E 3010 S	SALT LAKE CITY UT	84106	1506 E 3010 S
16281810020000	LOT 127 MOUNTAIN ACRES ADDITION NO 3 8095-150 8095-0152	OLIVARES, MARC J &	1516 E 3010 S	SALT LAKE CITY UT	84106	1516 E 3010 S
16281810030000	LOT 128 MOUNTAIN ACRES ADD NO 3 8613-4824	NEVE, DONALD O & CAROL D (JT)	1518 E 3010 S	SALT LAKE CITY UT	84106	1518 E 3010 S
16281810040000	LOT 178 MOUNTAIN ACRES ADD NO 4	SCHOPPE, ROBERT P & GLADYS G	1524 E 3010 S	SALT LAKE CITY UT	84106	1524 E 3010 S
16281810050000	LOT 179 MOUNTAIN ACRES ADD NO 4 6546-631 6546-0633 7747-0478	BARBER, CAMIL	3150 FRANKLIN ST APT 8	SAN FRANCISCO CA	94123	1530 E 3010 S
16281810060000	LOT 181 MOUNTAIN ACRES ADD NO 4 6778-2075 7865-2830	BSA INVESTMENTS LC	1536 E 3010 S	SALT LAKE CITY UT	84106	1536 E 3010 S
16281810070000	LOT 192 MOUNTAIN ACRES ADD NO 5 8292-8847 8624-6519 8528 8095-2132	BOWYER, RALPH J & BEVERLY J;	1542 E 3010 S	SALT LAKE CITY UT	84106	1542 E 3010 S
16281810080000	LOT 193 MOUNTAIN ACRES ADD NO 5 8284-1901 1802 1803	RICHARDS, ANDREW A	1548 E 3010 S	SALT LAKE CITY UT	84106	1548 E 3010 S
16281810090000	LOT 194 MOUNTAIN ACRES ADD NO 5 9631-2484	SMITH, PAULA K	1554 E 3010 S	SALT LAKE CITY UT	84106	1554 E 3010 S
16281810100000	LOT 195 MOUNTAIN ACRES ADDITION #5 4688-0105 6986-2358	CAMPBELL, DAVID R; TR	1560 E 3010 S	SALT LAKE CITY UT	84106	1560 E 3010 S
16281810110000	LOT 196 MOUNTAIN ACRES ADD NO 5 4528-0314	SMITH, GEORGE M	1573 E 3010 S	SALT LAKE CITY UT	84106	1568 E 3010 S
16281810120000	LOT 197 MOUNTAIN ACRES ADD NO 5	STRASCHEWSKI, FRIEDEL E. &	1574 E 3010 S	SALT LAKE CITY UT	84106	1574 E 3010 S
16281810130000	LOT 233 MOUNTAIN ACRES ADD NO 8 8447-5441	WILLIAMS, JOHN T &	1584 E 3010 S	SALT LAKE CITY UT	84106	1584 E 3010 S
16281810140000	LOT 234 MOUNTAIN ACRES #8 4084-0088 5086-0274 6037-2276	ZALUSKY, PAUL D &	1453 MARIPOSA ST	SAN FRANCISCO CA	94107	1594 E 3010 S
16281810150000	LOT 235 MOUNTAIN ACRES ADD NO 8	STATEN, LARRY V & SHERRY L	1602 E 3010 S	SALT LAKE CITY UT	84106	1602 E 3010 S
16281810160000	LOT 236 MOUNTAIN ACRES ADD NO 8	DENNEY, JENNIFER P. & C. WAYNE	1612 E 3010 S	SALT LAKE CITY UT	84106	1612 E 3010 S
16281810170000	LOT 237 MOUNTAIN ACRES ADD NO 8 6225-0723 8775-2790	ARAKAKI, MICHAEL K	1628 E 3010 S	SALT LAKE CITY UT	84106	1628 E 3010 S
16281810180000	LOT 238 MOUNTAIN ACRES ADD #8 3807-0185 7789-2378	GILSON, JAMES N &	3028 S 1640 E	SALT LAKE CITY UT	84106	3028 S 1640 E
16281810190000	LOT 123 MOUNTAIN ACRES ADD NO 3 8484-3872 8480-7235	BOOTH, RUSSELL K; ET AL	3043 S 2850 E	SALT LAKE CITY UT	84109	1505 E 3045 S
16281810200000	LOT 124 MOUNTAIN ACRES ADD NO 3 5395-117 5395-0115 8628-0501	SHAH, LYNDA D	1515 E 3045 S	SALT LAKE CITY UT	84106	1515 E 3045 S
16281810210000	LOT 125 MOUNTAIN ACRES ADD #3 3885-0498 6295-1355 6342-1899	DAVIS, LINDA	1517 E 3045 S	SALT LAKE CITY UT	84106	1517 E 3045 S
16281810220000	LOT 176 MOUNTAIN ACRES ADD #4 5168-1428 7384-0463	CRANDALL, LAWRENCE D &	1523 E 3045 S	SALT LAKE CITY UT	84106	1523 E 3045 S
16281810230000	LOT 177 MOUNTAIN ACRES ADD NO 4	KASWORN, MARCELLA M	1528 E 3045 S	SALT LAKE CITY UT	84106	1528 E 3045 S
16281810240000	LOT 198 MOUNTAIN ACRES ADD NO 5	HOBBS, LEALAND K. & LORRAINE	1533 E 3045 S	SALT LAKE CITY UT	84106	1533 E 3045 S
16281810250000	LOT 199 MOUNTAIN ACRES ADD NO 5	BARTASHWICK, DALE H. & LINDA	1541 E 3045 S	SALT LAKE CITY UT	84106	1541 E 3045 S
16281810260000	LOT 200 MOUNTAIN ACRES ADD NO 5 6108-0318	DANENHAUER, KAREN &	1547 E 3045 S	SALT LAKE CITY UT	84106	1547 E 3045 S
16281810270000	LOT 201 MOUNTAIN ACRES ADD #5 4586-1273 4589-1278	BARNEY, SUE AN	1553 E 3045 S	SALT LAKE CITY UT	84106	1553 E 3045 S
16281810280000	LOT 202 MOUNTAIN ACRES ADD #5 4446-1181 5786-0892 5786-1658	CABANILLA, AMY &	1559 E 3045 S	SALT LAKE CITY UT	84106	1559 E 3045 S
16281810290000	LOT 203 MOUNTAIN ACRES ADD NO 5 7162-2804 7586-2179	JENSEN, TRUDY M; TR	1566 E 3045 S	SALT LAKE CITY UT	84106	1566 E 3045 S
16281810300000	LOT 204 MOUNTAIN ACRES ADD NO 5 5877-1580 8404-110-114	GREGORY, TIFFANY J &	1573 E 3045 S	SALT LAKE CITY UT	84106	1573 E 3045 S
16281810310000	LOT 239 MOUNTAIN ACRES ADD #4 4403-63	RASMUSSEN, ARTHUR L & ANNE P	1583 E 3045 S	SALT LAKE CITY UT	84106	1583 E 3045 S
16281810320000	LOT 240 MOUNTAIN ACRES ADD NO 6	ELG, RODNEY A. & MAURINE	1593 E 3045 S	SALT LAKE CITY UT	84106	1593 E 3045 S
16281810330000	LOT 241 MOUNTAIN ACRES ADD NO 8 8086-0003 6318-1810	VAN AUSSDAL, CARLY	1601 E 3045 S	SALT LAKE CITY UT	84106	1601 E 3045 S

Parcel	Legal Description	Owner Name	Owner Address	Owner City, State	Owner Zip	Property Address
16281810340000	LOT 242 MOUNTAIN ACRES ADD NO 9 7025-0380 7147-2391, 2394 7147-2395 7259-1458 8011-1878 8014-0525 8249-4488 8582-9803 8016-1111	HUMPHREYS, KYMBERLY &	1611 E 3045 S	SALT LAKE CITY UT	84106	1611 E 3045 S
16281810350000	LOT 243, MOUNTAIN ACRES ADDITION #6, 4179-0290 5177-0011 8038-4735	GILMAN, ROBYN &	1621 E 3045 S	SALT LAKE CITY UT	84106	1621 E 3045 S
16281810360000	LOT 244, MOUNTAIN ACRES ADDITION #6, 4480-1201 4480-1203 5746-0655	LIUSCHKIS, IRENE H. TR	1631 E 3045 S	SALT LAKE CITY UT	84106	1631 E 3045 S
16281820010000	LOT 120, MOUNTAIN ACRES ADD #3, 4557-4004, 5156-550 5226-1088 5381-4822 5386-1728 5408-1845 5853-1627 6238-2262 6748-0790	GOODEL, SCOTT S &	8799 S GRAND OAK DR	COTTONWOOD HTS UT	84121	1566 E 3045 S
16281820020000	LOT 121 MOUNTAIN ACRES ADD NO 3 8928-1071	SNELLMAN, KAREN L	1516 E 3045 S	SALT LAKE CITY UT	84106	1516 E 3045 S
16281820030000	LOT 122 MOUNTAIN ACRES ADD NO 3 5421-2987 6473-3018 6308-3641	GILBERT, STEPHEN E &	1518 E 3045 S	SALT LAKE CITY UT	84106	1518 E 3045 S
16281820040000	LOT 174, MOUNTAIN ACRES ADDITION #4 5106-0423	GRANT, BETTY B. TR	1524 E 3045 S	SALT LAKE CITY UT	84106	1524 E 3045 S
16281820050000	LOT 175 MOUNTAIN ACRES ADD NO 4 4808-0131 5487-1117 6004-2593 7070-1313 8247-3142	NITSUMA, HARRY N. TR	1530 E 3045 S	SALT LAKE CITY UT	84106	1530 E 3045 S
16281820060000	LOT 205 MOUNTAIN ACRES ADD NO 5 7886-2521 8274-4816 8720-1807	BRADY, JON J &	1536 E 3045 S	SALT LAKE CITY UT	84106	1536 E 3045 S
16281820070000	LOT 206 MOUNTAIN ACRES ADD NO 5 5443-2332 5670-0829 5714-2703 6191-1820 8211-2821 8211-0285 8240-2383 7038-2347 7328-0074	THIELE, RHONDA K	1542 E 3045 S	SALT LAKE CITY UT	84106	1542 E 3045 S
16281820080000	LOT 207 MOUNTAIN ACRES ADD NO 5	SCOW, THAM J &	1548 E 3045 S	SALT LAKE CITY UT	84106	1548 E 3045 S
16281820090000	LOT 208 MOUNTAIN ACRES ADD NO 5 7232-1779 7232-1765	LINK, RYAN &	1554 E 3045 S	SALT LAKE CITY UT	84106	1554 E 3045 S
16281820100000	LOT 209 MOUNTAIN ACRES ADD NO 5 EXCEPT COM AT NE COR OF SD LOT 208 S 0°20' W 53 FT N 89°40' W 1.8 FT N 0°20' E 53 FT S 89°40' E 1.5 FT TO BEG. 4192-0186	VELLS, HELEN	4146 S BEYWOOD CIR	SALT LAKE CITY UT	84124	1560 E 3045 S
16281820110000	LOT 210 MOUNTAIN ACRES ADD NO 5 & COM AT NE COR, LOT 209 S 0°20' W 53 FT N 89°40' W 1.8 FT N 0°20' E 53 FT S 89°40' E 1.5 FT TO BEG. 5532-2828 8813-4884	ALVAREZ, DEBORAH R	1566 E 3045 S	SALT LAKE CITY UT	84106	1566 E 3045 S
16281820120000	LOT 211 MOUNTAIN ACRES ADD NO 5	NELSON, CRAIG L. ET AL	1574 E 3045 S	SALT LAKE CITY UT	84106	1574 E 3045 S
16281820130000	LOT 245 MOUNTAIN ACRES ADD NO 6 5546-2655 5560-1835 8770-6137	OLSON, JON D &	1584 E 3045 S	SALT LAKE CITY UT	84106	1584 E 3045 S
16281820140000	LOT 246 MOUNTAIN ACRES ADD NO 6	CAMPBELL, WILLIAM M &	1594 E 3045 S	SALT LAKE CITY UT	84106	1594 E 3045 S
16281820150000	LOT 247, MOUNTAIN ACRES ADD #6, 4557-0800 9087-2302	MARROUDAS, JIM &	1602 E 3045 S	SALT LAKE CITY UT	84106	1602 E 3045 S
16281820160000	LOT 248 MOUNTAIN ACRES ADD NO 6 6333-0818 6329-2388, 2380 8329-2382	NORODGREN, BRANDEN R &	1612 E 3045 S	SALT LAKE CITY UT	84106	1612 E 3045 S
16281820170000	LOT 249 MOUNTAIN ACRES ADD NO 6	CLEVERLY, RICHARD P & JUDY M.	1622 E 3045 S	SALT LAKE CITY UT	84106	1622 E 3045 S
16281820180000	LOT 250 MOUNTAIN ACRES ADD NO 6 0000-0000	ROBERGE, FRANCIS D	1632 E 3045 S	SALT LAKE CITY UT	84106	1632 E 3045 S
16281820190000	LOT 117 MOUNTAIN ACRES ADD NO 3 5496-2786 6324-0002	CLARK, COLLEEN	1505 E 3080 S	SALT LAKE CITY UT	84106	1505 E 3080 S
16281820200000	LOT 118 MOUNTAIN ACRES ADD NO 3 5732-882 5732-0859 6705-0288 6725-1921 7608-1037	SANDUL, WILLIAM H &	1515 E 3080 S	SALT LAKE CITY UT	84106	1515 E 3080 S
16281820210000	LOT 119 MOUNTAIN ACRES ADD NO 3 7864-1801	BUNKER, DEVIN R &	1525 E 3080 S	SALT LAKE CITY UT	84106	1525 E 3080 S
16281820220000	LOT 172 MOUNTAIN ACRES ADD NO 4104-0131 7108-1651 7318-0461	HAGLUND, BRIAN K &	1523 E GREGGSON AVE	SALT LAKE CITY UT	84106	1523 E 3080 S
16281820230000	LOT 173 MOUNTAIN ACRES ADD NO 4 8303-2218	ROGGENBUCK, EDITH &	1529 E 3080 S	SALT LAKE CITY UT	84106	1529 E 3080 S
16281820240000	LOT 252, MOUNTAIN ACRES ADD #6 4745-0423 6139-1389 6727-2188	RAWLINS, PAUL	1535 E GREGGSON AVE	SALT LAKE CITY UT	84106	1535 E GREGGSON AVE
16281820250000	LOT 253, MOUNTAIN ACRES ADDITION #6, 0983-1179	TARKESHIAN, MOSTAFA & BETHEL A	3019 E 3215 S	SALT LAKE CITY UT	84109	1541 E 3080 S
16281820260000	LOT 254 MOUNTAIN ACRES ADD NO 6 8178-2455 8258-3110	PAUL, DAVID A	1547 E 3080 S	SALT LAKE CITY UT	84106	1547 E 3080 S
16281820270000	LOT 255 MOUNTAIN ACRES ADD NO 6	PIELE, DAVID J &	1553 E 3080 S	SALT LAKE CITY UT	84106	1553 E 3080 S
16281820280000	LOT 256, MOUNTAIN ACRES #6 4797-0831 5805-2184 5866-2042 6367-1825 6978-1380 8524-3918	FOULGER, MARCUS R &	1559 E 3080 S	SALT LAKE CITY UT	84106	1559 E 3080 S
16281820290000	LOT 257 MOUNTAIN ACRES ADD NO 6 8170-2474	HENDRICKSON, JULIA L	1565 E 3080 S	SALT LAKE CITY UT	84106	1565 E 3080 S
16281820300000	LOT 258 MOUNTAIN ACRES ADD NO 6 1515-1416 7163-2821	TATE, RANDY J &	1573 E GREGGSON AVE	SALT LAKE CITY UT	84106	1573 E 3080 S
16281820310000	LOT 259 MOUNTAIN ACRES ADD NO 6 8038-0094 8038-0974 8064-0631 7500-2844	ANDERSON, JASON L &	1583 E GREGGSON AVE	SALT LAKE CITY UT	84106	1583 E 3080 S
16281820320000	LOT 260 MOUNTAIN ACRES ADD NO 6	BARLOW, KATHLEEN D M. ET AL	1593 E 3080 S	SALT LAKE CITY UT	84106	1593 E 3080 S
16281820330000	LOT 261 MOUNTAIN ACRES ADD NO 6	HOGGAN, RUTH L (TR)	2732 S GRANDVIEW CIR	SALT LAKE CITY UT	84106	1601 E 3080 S
16281820340000	LOT 262 MOUNTAIN ACRES ADD NO 6 8128-0101 8188-0507 9035-7341 9055-9517	LUJAN, RYAN F &	1611 E 3080 S	SALT LAKE CITY UT	84106	1611 E 3080 S

Parcel	Legal Description	Owner Name	Owner Address	Owner City, State	Owner Zip	Property Address
162818203500000	LOT 203 MOUNTAIN ACRES ADD NO 9 0000 0000 5523 493 5523-0194	THAXTON, MATTHEW T	1621 E GREGSON AVE	SALT LAKE CITY UT	84106	1621 E 3080 S
162818203600000	6553-0418 7635-2233 6692-4893 8711-5566 8720-5208	CARTER, JOSEPH W	4468 S ABINADI RD	SALT LAKE CITY UT	84124	3062 S 1640 E
162818203700000	LOT 251, MOUNTAIN ACRES ADD NO 4651-1167	FISHER, RONALD H & LOUIE R	1631 S 3080 S	SALT LAKE CITY UT	84106	1631 E 3080 S
162818300100000	LOT 218 MOUNTAIN ACRES ADD NO 6 EXCEPT COM AT NE COR SD LOT 5 0'44" E 70 FT S 56'22" W 32 FT N 54'21" W 87 64 FT N 28'39'50" E 35 FT S 80'40" E 88 42 FT TO BEG. 5446-0142 5427-0562	WHAUNG, PEGGSOON	1645 E 3010 S	SALT LAKE CITY UT	84106	1645 E 3010 S
162818300200000	BEG AT NE COR LOT 218, MOUNTAIN ACRES ADD NO 5 0'44" E 70 FT 5 66'22'20" W 32 FT N 54'21" W 87 64 FT N 28'39'50" E 35 FT TO BEG 4735-1378 6818-0755 7544-984	PAVICH, BARBARA F B TR	3004 S IMPERIAL ST	SALT LAKE CITY UT	84106	3004 S IMPERIAL ST
162818300300000	LOT 220, MOUNTAIN ACRES ADD NO 6	ROUZE, JANELLE	3009 S 1640 E	SALT LAKE CITY UT	84106	3009 S 1640 E
162818300400000	LOT 221 MOUNTAIN ACRES ADD NO 6 6328-1464 6313-2801 8118-0023 8118-0035	CRAIG, JANET E	3015 S 1640 E	SALT LAKE CITY UT	84106	3015 S 1640 E
162818300500000	LOT 222 MOUNTAIN ACRES ADD NO 6	AHRENS, HANS G. & MARTHA	3023 S 1640 E	SALT LAKE CITY UT	84106	3023 S 1640 E
162818300600000	LOT 223, MOUNTAIN ACRES ADDITION #6: 6891-197, 198 5149-0152 5653-1887	DOWNEY, DOUGLAS M &	3031 S 1640 E	SALT LAKE CITY UT	84106	3031 S 1640 E
162818300700000	LOT 224 MOUNTAIN ACRES ADD NO 8 5784-2165 7650-067 7650-0844 6511-4063	KEMP, LONNIE &	3037 S 1640 E	SALT LAKE CITY UT	84106	3037 S 1640 E
162818300800000	LOT 225 MOUNTAIN ACRES ADD NO 8 6325-1286	ROBERTS, STEVEN T & ROSALIE G;	3045 S 1640 E	SALT LAKE CITY UT	84106	3045 S 1640 E
162818300900000	LOT 226 MOUNTAIN ACRES ADD NO 8 5708-0866 8038-1144 6877-1139 1140 8125-1812	CARSON-CHAPMAN, SUSAN L	3053 S 1640 E	SALT LAKE CITY UT	84106	3053 S 1640 E
162818301000000	LOT 227 MOUNTAIN ACRES ADD NO 8	JACKSON, FLOYD A. & CAROL A.	3059 S 1640 E	SALT LAKE CITY UT	84106	3059 S 1640 E
162818301100000	LOT 228 MOUNTAIN ACRES ADD NO 8 7137-2821 7574-2942 8305-4657 8307-8118	BLUME, STEVEN A &	3065 S 1640 E	SALT LAKE CITY UT	84106	3065 S 1640 E
162818301200000	LOT 229 MOUNTAIN ACRES ADD NO 4	LA POINTE, RUSSELL D. &	3073 S 1640 E	SALT LAKE CITY UT	84106	3073 S 1640 E
162820300600000	COM. 1618 47 FT N FR SW COR OF NE 1/4 SEC 28 T 15 S R 1E SL MER N 1/4 S FT S 80'50" E 316 75 FT S 89 8 FT N 80'50" W 318 75 FT TO BEG 0 7 AC LESS ST 4406-0088 6401-1891	EGAN, DORTHA S & CHARLES N, TC	2849 S IMPERIAL ST	SALT LAKE CITY UT	84106	2849 S IMPERIAL ST
162820300700000	COM. 1744 27 FT N & 2 RDS E FR CEN SEC 28 T 15 S R 1E SL MER N 75 2 FT S 80'50" E 288 82 FT S 75 2 FT N 80'50" W 288 82 FT TO BEG 0 5 AC 5428-1378 5586-0948 6017-2721 6113-2083 6571-2126	SCHOFFIELD, SCOTT	2865 S IMPERIAL ST	SALT LAKE CITY UT	84106	2865 S IMPERIAL ST
162820300800000	LOT 1, ZION PARK 5427-0231 5427-0234 5659-2818 5710-0491 5901-1563 6222-1288 6352-2061 6353-2461 6827-1158 7405-2896	DENNIS, WADE B	2987 S WARR RD	SALT LAKE CITY UT	84109	2975 S IMPERIAL ST
162820300900000	LOT 2, ZION PARK 6239-0577 6239-0578	PETERSON, MICHAEL &	1709 E WHITE AVE	SALT LAKE CITY UT	84106	1709 E WHITE AVE
162820301000000	LOT 24, ZION PARK 5233-0807, 5415-2586 5415-2588 5811-1181 5708-0158	DAVIS, BRYAN F &	PO BOX 521735	SALT LAKE CITY UT	84152	1715 E WHITE AVE
162820301100000	LOT 25, ZION PARK 5204-6558 5204-0659 5604-1545 7348-1940	WOODARD, BURCE G &	1721 E WHITE AVE	SALT LAKE CITY UT	84106	1721 E WHITE AVE
162820301200000	LOT 26, ZIONS PARK 4827-0554 5380-0618 6877-2118	HAYES, CONNIE B	1727 E WHITE AVE	SALT LAKE CITY UT	84106	1727 E WHITE AVE
162820301300000	LOT 27, ZION PARK	AZBILL, JAMES G. & TERESA H.	1733 E WHITE AVE	SALT LAKE CITY UT	84106	1733 E WHITE AVE
162820301400000	LOT 28 & W 15 FT OF LOT 29 ZION PARK 4888-351 4888-0348 5946-0781 6175-1831 8223-2893	KELLY, BRENT &	1739 E WHITE AVE	SALT LAKE CITY UT	84106	1739 E WHITE AVE
162820301500000	THE E 35 FT OF LOT 28, & THE W 30 FT OF LOT 30, ZION PARK 618, 4366-1424 6137-1833 8788-0311 0333	JOHNSON, PATRICIA S; TR	1560 N SANDBURG TERRACE	CHICAGO IL	60610	1749 E WHITE AVE
162820301600000	E 20 FT OF LOT 30 & W 45 FT OF LOT 31, ZION PARK 4135-0001 5566-1687 6081-1133 6082-2735	MIDDLEY, MARK J &	1751 E WHITE AVE	SALT LAKE CITY UT	84106	1751 E WHITE AVE
162820302900000	COM. 1618 47 FT N & 80'50" E 316 75 FT FR SW COR OF NE 1/4 SEC 28 T 15 S R 1E SL MER N 88 8 FT S 89'50" E 308 5 FT S 88 8 FT N 80'50" W 308 5 FT TO BEG 0 07 AC 6411-2947 6471-2848 7654-0791	DESIGNER HOMES, INC	2425 E 3750 S	SALT LAKE CITY UT	84109	2850 S KENWOOD ST
162820303100000	E 5 FT OF N 61; 28 FT OF LOT 31; N 6 FT OF LOT 32 & ALL LOT 33 ZION PARK. 4332-2853	CHRISTENSEN, KEVIN &	2888 S KENWOOD ST	SALT LAKE CITY UT	84106	2888 S KENWOOD ST
162820303200000	E 5 FT OF S 70 FT OF LOT 31 & S 70 FT OF LOT 32 ZION PARK 7193-2803 8242-0055 8622-3940-3942 8900-0190	RADZINSKI, REBECCA &	1765 E WHITE AVE	SALT LAKE CITY UT	84106	1765 E WHITE AVE
162820303300000	BEG N 1744 27 FT & S 80'50" E 612 25 FT & N 63 8 FT FR CEN SEC 28, T 15 S, R 1E, SLM, N 118 FT, N 80'50" W 288 82 FT, S 75 2 FT, S 80'50" E 191 03 FT, N 83 8 FT, S 80'50" E 88 8 FT	DESIGNER HOMES, INC	2425 E 3750 S	SALT LAKE CITY UT	84109	2850 S KENWOOD ST

Parcel	Legal Description	Owner Name	Owner Address	Owner City, State	Owner Zip	Property Address
16282040000000	TO BEG. 0.38 AC. 4477-1025, 1027 8298-8908 BEG N 1744 27 FT & S 89-50' E 612 25 FT FR CEN SEC 28, T 18, R 1E, S 1/4 N 89 6 FT, N 89-50' W 88 6 FT, S 83 6 FT, S 89-50' E 88 6 FT TO BEG. 0.14 AC. 4677-1023, 1027	SCHOFIELD, SCOTT G &	2615 E CAMILLE CIR	HOLLADAY UT	84124	2880 S KENWOOD ST
16282040000000	LOT 3 ZION PARK 5709-0330 7349-2989 6533-5639 89-50' E 88 6 FT TO BEG. 0.14 AC. 4677-1023, 1027	GASIK, MICHAEL J & ROBERTS, HEATHER A	715 SUGAR BAY WAY APT 103 2897 S IMPERIAL ST	LAKE MARY FL SALT LAKE CITY UT	32746 84106	1708 E WHITE AVE 2897 S IMPERIAL ST
16282040000000	LOT 4, ZION PARK 4892-0377 5434-2724 5745-978 5745-0961 5748-2102 6534-1149 6948-0478 8351-6177	ANDERSON, LISA C SCOTT, DAVID R & JOLEEN G;	2903 S IMPERIAL ST 1709 E ZENITH AVE	SALT LAKE CITY UT SALT LAKE CITY UT	84106 84106	2903 S IMPERIAL ST 1709 E ZENITH AVE
16282040000000	LOT 5 ZION PARK 5629-2730 5557-2904 6138-0390	HART, RACHAEL	1716 E WHITE AVE	SALT LAKE CITY UT	84106	1716 E WHITE AVE
16282040000000	LOT 7, ZION PARK 4534-694 5291-1410 5771-2204 6208-2028 6945-2780 8233-0050 8398-8377	PETERS, STEVEN L &	1724 E WHITE AVE	SALT LAKE CITY UT	84106	1724 E WHITE AVE
16282040000000	LOT 8, ZION PARK 4625-1048, 1047, 1048, 4642-3610 5165-0784 5420-0963 5464-2893 5718-1047 6478-659 660	YOUNG, ELIZABETH W SPRINGSTEEN, MICHAEL R & HUTCHINS, JODY J & IPSEN, ALVIN M & HOWARTH, ELAINE MANGUM, ERIC &	1730 E WHITE AVE 1736 E WHITE AVE 1744 E WHITE AVE 1746 E WHITE AVE 1758 E WHITE AVE 1715 E ZENITH AVE	SALT LAKE CITY UT SALT LAKE CITY UT SALT LAKE CITY UT SALT LAKE CITY UT SALT LAKE CITY UT SALT LAKE CITY UT	84106 84106 84106 84106 84106 84106	1730 E WHITE AVE 1736 E WHITE AVE 1744 E WHITE AVE 1746 E WHITE AVE 1758 E WHITE AVE 1715 E ZENITH AVE
16282040000000	LOT 9 ZION PARK 7184-447 449 5420-0963 5464-2893 5718-1047 6478-659 660	HOME SAVERS OF UTAH LLC	5278 S PINEMONT DR # A210	MURRAY UT	84123	1721 E ZENITH AVE
16282040100000	W 21 FT OF LOT 21 & E 44 FT OF LOT 22 ZION PARK 5328-1152 5476-1235 5985-1105 6442-0945 6523-0271 7207-1535 7488-4428 7630-0961 7887-2744 2745 8298-5178 8099-3721	KEY BANK NATIONAL ASSOCIATION; NEWMAN, CHARLOTTE J &	50 S MAIN ST 1737 E ZENITH AVE	SALT LAKE CITY UT SALT LAKE CITY UT	84144 84106	1727 E ZENITH AVE 1737 E ZENITH AVE
16282040150000	W 40 FT OF LOT 19 & E 25 FT OF LOT 20 ZION PARK 5896-1332 6250-2223	RICKS, KENT J	1747 E ZENITH AVE	SALT LAKE CITY UT	84106	1747 E ZENITH AVE
16282040160000	W 46 FT OF LOT 18 & E 21 FT OF LOT 19 ZION PARK 6094-1395 6987-2201 8292-0323	TAGGART, HENRY M &	1757 E ZENITH AVE	SALT LAKE CITY UT	84106	1757 E ZENITH AVE
16282040170000	LOT 17 & E 15 FT OF LOT 18 ZION PARK 5509-1458 5509-1454 6284-0965 7154-0890 7933-0142 7185-0324	BROOME, JASON T & MILLER, CORINNE	2892 S KENWOOD ST 2800 S KENWOOD ST	SALT LAKE CITY UT SALT LAKE CITY UT	84106 84106	2892 S KENWOOD ST 2900 S KENWOOD ST
16282040180000	LOT 14 ZION PARK 8179-0485 8197-1328 8197-1338 8224-0158 8911-1547	STEENBLIK, GERRIT M &	2912 S KENWOOD ST	SALT LAKE CITY UT	84106	2912 S KENWOOD ST
16282040200000	LOT 18, ZIONS PARK 4883-334, 5180-278 280 5180-0281 5439-1439 5568-1893	RANCK, LYLE E, JR. & BARBARA DAVIS, DONALD B. & BERNICE RILEY, LYDDIE L. J. TR JENSEN, ALICE W. TR GRANDALL, FRANK A & STEVENS, DAVID H &	1712 E ZENITH AVE 2945 S IMPERIAL ST 2955 S IMPERIAL ST 2930 S OREGON ST 2940 S OREGON ST 2950 S OREGON ST	SALT LAKE CITY UT SALT LAKE CITY UT SALT LAKE CITY UT SALT LAKE CITY UT SALT LAKE CITY UT SALT LAKE CITY UT	84106 84106 84106 84106 84106 84106	1706-1712 E ZENITH AVE 2945 S IMPERIAL ST 2955 S IMPERIAL ST 2930 S OREGON ST 2940 S OREGON ST 2950 S OREGON ST
16282510010000	LOT 15, ZION PARK 4500-691, 4500-0962 5558, 1489 5900-2057 8179-0485 8197-1328 8197-1338 8224-0158 8911-1547	ADAMS, GERTRUDE P & DENNIS J ANDERSON, BRYAN K &	2958 S OREGON ST 2970 S OREGON ST	SALT LAKE CITY UT SALT LAKE CITY UT	84106 84106	2958 S OREGON ST 2970 S OREGON ST
16282510020000	LOT 12, CLIFF VIEW 8907-2574	BOWMAN, JAQUELINE K MANNILL, LEE & MARILYN; TRS WALLACE, PAUL K. & LAVONNE AOKI, ALAN	2984 S OREGON ST 1740 E KENWOOD CIR 1748 E KENWOOD CIR 1756 E KENWOOD CIR	SALT LAKE CITY UT SALT LAKE CITY UT SALT LAKE CITY UT SALT LAKE CITY UT	84106 84106 84106 84106	2984 S OREGON ST 1740 E KENWOOD CIR 1748 E KENWOOD CIR 1756 E KENWOOD CIR
16282510030000	LOT 7 KENWOOD CIRCLE SUB 6596-2887 6627-0786 16282510030000 LOT 8 KENWOOD CIRCLE SUB 16282510130000 LOT 9 KENWOOD CIRCLE SUB 6448-1016 5408-0935 5479-1259 5449-2483 8051-2438 2442 8359-4434	HYDE, JAMES D & YENCHIK, BRIT. TR	1764 E KENWOOD CIR 1577 E LANEBROOK CIR	SALT LAKE CITY UT SALT LAKE CITY UT	84106 84124	1764 E KENWOOD CIR 1707 E 3015 S
16282510140000	LOT 10 KENWOOD CIRCLE SUB 6553-2882 6553-2886 6735-1545 16282510150000 COM ON N LINE OF 3015 SOUTH STREET 558 75 FT N & 35 FT E FR CEN SEC 28 T 18 R 1E SL MER E ALG SD ST 60 FT N 105 52 FT W 60 FT S 105 52 FT TO BEG 0.14 AC 7189-490	SPIKES, DANIEL A &	1713 E 3015 S	SALT LAKE CITY UT	84106	1713 E 3015 S

Parcel	Legal Description	Owner Name	Owner Address	Owner City, State	Owner Zip	Property Address
16282510170000	BEG 558.75 FT N & 153 FT E FR SW COR OF NE 1/4 SEC 28 T 15 S R 1E S 1/4 AC M OR L 105.52 FT W 90 FT S 105.52 FT TO BEG 0.15 AC M OR L 4833-1218	STELLATO, ALFRED A, JR	1721 E 3015 S	SALT LAKE CITY UT	84106	1721 E 3015 S
16282510180000	COM ON N LINE OF 3015 SOUTH STREET 558.75 FT N & 213 FT E FR CEN SEC 28 T 15 S R 1E S 1/4 AC M OR L 105.52 FT W 90 FT S 105.52 FT TO BEG 0.14 AC 6124-1029 0139-1729 6193-2487 6463-1195 6105-1048 8886-2262 7013-2172 7028-1112 8638-5259	CLINE, CHRISTINE A	1727 E EDWARD AVE	SALT LAKE CITY UT	84106	1727 E EDWARD AVE
16282510190000	COM ON N LINE OF 3015 SOUTH STREET 558.75 FT N & S 89°50' E 213 FT FR CEN SEC 28 T 15 S R 1E S 1/4 AC M OR L 105.52 FT W 90 FT S 105.52 FT TO BEG 0.14 AC	REICH, ADOLPH H	1733 E 3015 S	SALT LAKE CITY UT	84106	1733 E 3015 S
16282510200000	BEG 558.75 FT N & S 89°50' E 333 FT FR CEN SEC 28 T 15 S R 1E S 1/4 AC M OR L 105.52 FT W 90 FT S 105.52 FT TO BEG 0.14 AC 3680-473 5101-0043 5021-807 8739-2393	CUMMINGS, JEREMY	1741 E 3015 S	SALT LAKE CITY UT	84106	1741 E 3015 S
16282510210000	COM ON N LINE OF 3015 SOUTH STREET 558.75 FT N & S 89°50' E 293 FT FR CEN SEC 28 T 15 S R 1E S 1/4 AC M OR L 105.52 FT W 90 FT S 105.52 FT TO BEG 0.14 AC 5811-1974 6256-0866 6505-0788 6971-1506 6681-2570 6258-3398 6539-1041 6529-1058 6901-3988	MARAFFIO, KENT &	1747 E 3015 S	SALT LAKE CITY UT	84106	1747 E 3015 S
16282510220000	COM ON N LINE OF 3015 SOUTH STREET 558.75 FT N & S 89°50' E 453 FT FR CEN SEC 28 T 15 S R 1E S 1/4 AC M OR L 105.52 FT W 90 FT S 105.52 FT TO BEG 0.14 AC 5862-1475 7682-1185 7818-285 287	JONES, LAYNE M &	1755 E 3015 S	SALT LAKE CITY UT	84106	1755 E 3015 S
16282510230000	COM ON N SIDE OF 3015 SOUTH STREET 558.75 FT N & S 89°50' E 513 FT FR CEN SEC 28 T 15 S R 1E S 1/4 AC M OR L 105.52 FT W 90 FT S 105.52 FT TO BEG 0.14 AC 98.8 FT TO KENWOOD ST SLY ALG SD ST 112.6 FT TO N SIDE OF 3015 SOUTH STREET N 89°50' W 80 FT TO BEG 0.21 AC 6111-2218 7124-0298 8148-2573 8375-2231 8486-7654	RICH, MATT W & CHRISTINA L	1761 E EDWARD AVE	SALT LAKE CITY UT	84106	1761 E 3015 S
16282510260000	BEG 691.29 FT N & 33 FT E FR SW COR OF NE 1/4 OF SEC 28 T 15 S R 1E S 1/4 AC M OR L 105.52 FT W 90 FT S 105.52 FT TO BEG 0.11 AC M OR L 5558-0863 5457-1692 6874-1810 7623-3416	ANDOH, ZENZIA	2971 S IMPERIAL ST	SALT LAKE CITY UT	84106	2971 S IMPERIAL ST
16282510270000	BEG 626.29 FT N & 33 FT E FR SW COR OF NE 1/4 OF SEC 28 T 15 S R 1E S 1/4 AC M OR L 105.52 FT W 90 FT S 105.52 FT TO BEG 0.10 AC 0°42'09" E 50 FT M OR L N 89°50' W 84 FT TO BEG 0.10 AC 5558-0814 6805-2108 7072-1554 7226-0921 7907-2689 8108-2534	TUTTLE, JANELL	2973 S IMPERIAL ST	SALT LAKE CITY UT	84106	2973 S IMPERIAL ST
16282510280000	BEG 626.29 FT N & 33 FT E & N 0°42'09" W 139.11 FT FR SW COR OF NE 1/4 OF SEC 28 T 15 S R 1E S 1/4 AC M OR L 105.52 FT W 90 FT S 105.52 FT TO BEG 0.10 AC 0°42'09" E 139.11 FT N 89°50' W 100.422 FT N 0°42'09" W 105 FT N 89°50' W 84 FT N 0°42'09" W 34.11 FT TO BEG 0.39 AC M OR L 5598-408 5121-681 5558-805 5558-914 5389-2580	LEE, DUANE E	1466 E HUDSON AVE	SALT LAKE CITY UT	84106	2961 S IMPERIAL ST
16282510290000	BEG 781.29 FT N & 33 FT E FR SW COR OF NE 1/4 OF SEC 28 T 15 S R 1E S 1/4 AC M OR L 105.52 FT W 90 FT S 105.52 FT TO BEG 0.28 AC 89°50' W 184.42 FT S 0°42'09" E 66 FT TO BEG 0.28 AC 5734-2715 6053-0994	HANSEN, JOSEPH S	2981 S IMPERIAL ST	SALT LAKE CITY UT	84106	2981 S IMPERIAL ST
16282510300000	BEG N 694.27 FT E & 33 FT FR SW COR OF NE 1/4 SEC 28 T 15 S R 1E S 1/4 AC M OR L 105.52 FT W 90 FT S 105.52 FT TO BEG 0.41 AC M OR L 5734-2715 7381-0518 7457-0108	CUTLER, EARL R &	2991 S IMPERIAL ST	SALT LAKE CITY UT	84106	2991 S IMPERIAL ST
16282520010000	LOT 8 CUJF VIEW 6544-2418 6597-1184 6654-2634 6663-591 6693-0694	GOLEMAN, MICHAEL F &	2931 S OREGON ST	SALT LAKE CITY UT	84106	2931 S OREGON ST
16282520040000	LOT 5 & 34 FT LOT & CUJF VIEW 5035-0606	GAMAROUAS, PETER S & TULA P	2955 S OREGON ST	SALT LAKE CITY UT	84106	2955 S OREGON ST
16282520050000	LOT 1 CUJF VIEW 6281-1839 6527-2578 6440-0830 0835	OLDS, SCOTT A &	2930 S KENWOOD ST	SALT LAKE CITY UT	84106	2930 S KENWOOD ST

Parcel	Legal Description	Owner Name	Owner Address	Owner City, State	Owner Zip	Property Address
1628250060000	LOT 2, CLIFF VIEW 4729-0655 5705-2064 5705-2460 6891-2350	STALEY, TRAVIS R &	2940 S KENWOOD ST	SALT LAKE CITY UT	84106	2940 S KENWOOD ST
1628250070000	LOT 3, CLIFF VIEW 7510-2955 8389-4922 8589-4578	SCHWENDIMAN, SCOTT	2948 S KENWOOD ST	SALT LAKE CITY UT	84106	2948 S KENWOOD ST
1628250080000	LOT 4 CLIFF VIEW 5924-1785	STEVENS, J HILLMAN, TR	2958 S KENWOOD ST	SALT LAKE CITY UT	84106	2958 S KENWOOD ST
1628250090000	LOT 4 KENWOOD CIRCLE SUB 6835-1008 6400-2336 7892-1325	TINGEY, RICHARD W &	PO BOX 9188	SALT LAKE CITY UT	84109	1743 E KENWOOD CIR
1628250100000	W 63 S FT, LOT 3 KENWOOD CIRCLE SUB 5594-2654, 2659 5594-2680 6244-2637 6244-2642 6246-1255 8664-0177 7247-2505 8378-8304 8578-8398 9001-9107	ANDERSON PROPERTY &	1751 E KENWOOD CIR	SALT LAKE CITY UT	84106	1751 E KENWOOD CIR
16282520110000	W 2.87 FT OF LOT 1, ALL OF LOT 2 & E 1.5 FT OF LOT 3 KENWOOD CIRCLE SUB 6586-2839	SAX, JANNELLE W &	1759 E KENWOOD CIR	SALT LAKE CITY UT	84106	1759 E KENWOOD CIR
16282520120000	E 65 FT OF LOT 1 KENWOOD CIRCLE SUB	EMERY, ALFRED C, & BELVA W.	1765 E KENWOOD CIR	SALT LAKE CITY UT	84106	1765 E KENWOOD CIR
16282520130000	THE N 38 FT OF LOT 6 & ALL OF LOT 7, CLIFF VIEW.	BOWMAN, KENNETH L &	2945 S OREGON ST	SALT LAKE CITY UT	84106	2945 S OREGON ST
162825300300000	CON N 89°52'07" W 1327' 83 FT & N 0°12'30" W 1158' 29 FT & N 89°50' W 448' 32 FT FR E 1/4 COR SEC 28 T 15 S R 1E SL MER N 69°50' W 155' 84 FT N 0°07'21" W 75' 29 FT S 89°50' E 155' 74 FT S 0°12'30" E 75' 29 FT TO BEG 0.20 AC	HOWARD, LEE E, & CAROL G.	2929 S KENWOOD ST	SALT LAKE CITY UT	84106	2929 S KENWOOD ST
162825300400000	BEG 1094' 16 FT N & N 89°50' W 1878' 05 FT FR E 1/4 COR SEC 28 T 15 R 1E, SL MER N 85'08 FT, S 89°50' E 155' 84 FT, S 79' 29 FT, N 89°50' W 51' 84 FT, S 15' 78 FT, N 89°50' W 104 FT TO BEG. 0.33 AC. 4841-0181	ERICKSON, WILLIAM D &	2945 S KENWOOD ST	SALT LAKE CITY UT	84106	2945 S KENWOOD ST
162825300500000	CON, 887' 15 FT N & N 89°50' W 1878' 05 FT FR E 1/4 COR SEC 28 T 15 R 1E SL MER N 77 FT E 1/4 FT S 77 FT W 104 FT TO BEG 0.18 AC 5783-0161 5783-161	HOWARD, LEE E & CAROL G (JT)	2929 S KENWOOD ST	SALT LAKE CITY UT	84106	2955-57 S KENWOOD ST
162825300700000	BEG N 89°50'20" W 1327' 83 FT & N 0°12'30" W 1168' 29 FT & N 89°50' W 448' 32 FT FR E 1/4 COR SEC 28 T 15 R 1E SL MER S 89°50' E 153' 04 FT N 65' 28 FT N 89°50' W 153' 14 FT S 0°12' 30" E 65' 28 FT TO BEG, LESS STREET, 0.19 AC M OR L 4783-1482 4787-1143 7102-2104 7121-2408 8389-1185	NEEDHAM, BRUCE R &	2936 S LA RUE LN	SALT LAKE CITY UT	84106	2936 S LA RUE LN
162825300800000	CON, 1103' 84 FT N & N 89°50' W 1682' 17 FT FR E 1/4 COR OF SEC 28 T 15 R 1E, S L M, N 89°50' W 70 FT, S 24 FT, N 89°50' W 58' 04 FT, N 89' 29 FT, S 89°50' E 128' 04 FT, S 65' 29 FT TO BEG. 0.22 AC, M OR L 3980-0285 6452-2390 6662-1950 7865-0322 8150-2489	ELTON, STANLEY &	2938 S LA RUE LN	SALT LAKE CITY UT	84106	2938 S LA RUE LN
162825300900000	BEG 887' 15 FT N & N 89°50' W 1770' 17 FT FR E 1/4 COR SEC 28 T 15 R 1E, SL MER, N 89°50' W 101' 88 FT, N 92' 79 FT, S 89°50' E 101' 88 FT, S 82' 78 FT TO BEG. 0.22 AC. 8666-5479 8673-0968	PICKRELL, ERIN	2200 E SUNNYBROOK WY	HOLLADAY UT	84124	1789-91 E BOSHAM LN
162825301000000	CON, 887' 15 FT N & N 89°50' W 1682' 17 FT FR E 1/4 COR SEC 28 T 15 R 1E, SL MER, N 89°50' W 78 FT, N 92' 79 FT, S 89°50' E 8 FT, N 24 FT, S 89°50' E 70 FT, S 118' 78 FT TO BEG. 0.21 AC.	WHITE, GEOFFREY S & JULIE W	3177 S 2850 E	SALT LAKE CITY UT	84109	1803 E BOSHAM LN
162825301200000	LOT 1, M KENNETH WHITE SUB. 6801-2507 6846-7348 8463-8103 8662-4829 8866-5475 8890-5482 8872-6052	FARNSWORTH, LEONARD W &	2901 S KENWOOD ST	SALT LAKE CITY UT	84106	2901 S KENWOOD ST
162825301300000	LOT 2, M KENNETH WHITE SUB. 6122-2873	HALLIDAY ENTERPRISES LTD	3818 E RUTH DR	SALT LAKE CITY UT	84124	1780 E WHITE AVE
162825301400000	LOT 3, M KENNETH WHITE SUB. 6123-1070, 6122-5172 6128-2115 6197-1649	CHRISTENSEN, KEVIN S &	1786 E WHITE AVE	SALT LAKE CITY UT	84106	1786 E WHITE AVE
162825301500000	LOT 5, M KENNETH WHITE SUB. 6122-2874, 6145-2592, 6148-2562	BALLUFF, JAMES G II &	2913 S KENWOOD ST	SALT LAKE CITY UT	84106	2913 S KENWOOD ST
162825301600000	LOT 4, M KENNETH WHITE SUB. 6121-2861 6186-4289	CHEKLIN, JIM & TANYA, JT	2922 S LA RUE LN	SALT LAKE CITY UT	84106	2922 S LA RUE LN
162825301700000	BEG 1366' 1 FT N & N 89°50' W 1837' 47 FT FR E 1/4 COR OF SEC 28 T 15 R 1E, S L M, S 115' 58 FT, N 89°50' W 168' 78 FT, N 115' 58 FT, S 89°50' E 168' 78 FT TO BEG, LESS STREET, 0.38 AC M OR L 3960-2385 5565-0833	WINNER, DOUGLAS G &	4659 S HUGO AVE	HOLLADAY UT	84117	2926 S LA RUE LN
162825301800000	BEG N 1365' 1 FT & N 89°50' W 1837' 47 FT & S 115' 58 FT FR E 1/4 COR SEC 28 T 15 R 1E, S L M, S 115' 58 FT, N 89°50' W 168' 59 FT, N 15 FT, S 89°50' E 168' 59 FT TO BEG, LESS STREET, 0.05 AC. 7102-2182 8389-1195	NEEDHAM, BRUCE R &	2936 S LA RUE LN	SALT LAKE CITY UT	84106	2932 S LA RUE LN # APXBT
162825301900000	BEG N 89° W 2000' 85 FT & 1365' 1 FT N FR E 1/4 COR SEC 28 T 15 R 1E, S L M, S 115' 58 FT, N 89°50' W 168' 59 FT, N 15 FT, S 89°50' E 168' 59 FT TO BEG, LESS STREET, 0.05 AC. 7102-2182 8389-1195	GRANDALL, RACHEL A & STEVEN E.	2915 S KENWOOD ST	SALT LAKE CITY UT	84106	2915 S KENWOOD ST

Parcel	Legal Description	Owner Name	Owner Address	Owner City, State	Owner Zip	Property Address
16282540290000	15, R 1E, S 1M, S 128.58 FT, S 89° E 108.79 FT, N 128.98 FT, N 89° W 106.79 FT TO BEG, LESS ST, 0.39 AC	HOWARD, CAROL G W, TR	2929 S KENWOOD ST	SALT LAKE CITY UT	84106	2929 S KENWOOD ST
16282540290000	BEG N 89° W 2000.85 FT & 1238.52 FT N FR E 1/4 COR SEC 28, T 1S, R 1E, S 1M, S 4 FT, S 89° E 108.79 FT, N 4 FT, N 89° W 106.79 FT TO BEG, 0.01 AC 7940-1481-7360-7107	FUHRIMAN, RYAN &	2919 S LA RUE LN	SALT LAKE CITY UT	84106	2919 S LA RUE LN
16282540290000	BEG 873.35 FT N & N 89°50' W 1500.48 FT & 139.48 FT N FR E 1/4 COR SEC 28, T 1S, R 1E, S 1M, N 89°50' W 106.79 FT, N 55.29 FT, S 89°50' E 168.79 FT, S 55.29 FT TO BEG, LESS STREET, 0.19 AC OR L 4783-1482-5788-1324-7646-1738	MAYFIELD, DAVID M &	2890 S MELBOURNE ST	SALT LAKE CITY UT	84106	2890 S MELBOURNE ST
16282540100000	COM 1418.28 FT N & N 89°15' W 1333.89 FT FR E 1/4 COR SEC 28 T 1S, R 1E, S 1M, N 89°50' W 106.79 FT, S 78.29 FT S 89°50' E 108.79 FT TO BEG, 0.27 AC 5429-1530-5784-2139	GARRIOTT, DAN V & JENNIFER S,	2900 S MELBOURNE ST	SALT LAKE CITY UT	84106	2900 S MELBOURNE ST
16282540120000	7444-0780-7446-502 BEG 1169.23 FT N & N 89°50' W 1333.89 FT FR E 1/4 COR SEC 28 T 1S, R 1E, S 1M, N 89°50' W 106.79 FT, S 65.29 FT, S 89°50' E 108.79 FT TO BEG, LESS STREET, 0.21 AC	FERRIN, VERNIE J &	2938 S MELBOURNE ST	SALT LAKE CITY UT	84106	2938 S MELBOURNE ST
16282540150000	4823-021, 4802-204, 4874-131, 5033-630, 5017-0002 6121-2901 COM 973.35 FT N & N 89°50' W 1577.47 FT FR E 1/4 COR SEC 28 T 1S, R 1E, S 1M, N 89°50' W 66.79 FT, N 130.59 FT, S 89°50' E 65 FT & 130.59 FT TO BEG, 0.19 AC	TURLEY, STEVEN P &	1815 E BOSHAM LN	SALT LAKE CITY UT	84106	1815 E BOSHAM LN
16282540180000	BEG N 1543.94 FT & N 89°15' W 1333.89 FT & N 89°50' W 198.53 FT FR E 1/4 COR SEC 28, T 1S, R 1E, S 1M, N 89°50' W 135 FT S 78.59 FT, S 89°50' E 135 FT, N 78.59 FT TO BEG, LESS STREET 0.13 AC OR L 5180-1304-5190-1305-5445-1061 5577-2594-5675-0843	EGAN, MERRITT H &	2911 S LA RUE LN	SALT LAKE CITY UT	84106	1830 E WHITE AVE
16282540200000	BEG 873.35 FT N & 1333.89 FT N 89°50' W & 130.59 FT N FR SE COR OF NE 1/4 OF SEC 28, T 1S, R 1E, S 1M, N 89°50' W 102.2 FT, N 65.29 FT, S 89°50' E 162.2 FT, S 65.29 FT TO BEG 0.243 AC, 4433-804, 5871-528, 5871-0548 6302, 1050 6874, 2890 7647-0106	WINEGAR, SCOTT &	2944 S MELBOURNE ST	SALT LAKE CITY UT	84106	2944 S MELBOURNE ST
16282540230000	BEG 1487.36 FT N & N 89°15' W 1333.89 FT & N 89°50' W 198.53 FT FR E 1/4 COR SEC 28, T 1S, R 1E, S 1M, N 89°50' W 135 FT, S 84 FT, S 89°50' E 135 FT, N 54 FT TO BEG, LESS STREET.	EGAN, MERRITT H & MARCIA W	2911 S LA RUE LN	SALT LAKE CITY UT	84106	2909 S LA RUE LN
16282540240000	0.14 AC OR L 3888-231 5429-1530-5598-2189 BEG 873.35 FT N & N 89°50' W 1500.48 FT & 381.75 FT N FR E 1/4 COR SEC 28, T 1S, R 1E, S 1M, N 89°50' W 106.79 FT, N 70.29 FT, S 89°50' E 135 FT, N 5 FT, S 89°50' E 31.7 FT, S 75.29 FT TO BEG, LESS STREET, 0.23 AC OR L 5556-2182	EGAN, MERRITT H & MARCIA W	2911 S LA RUE LN	SALT LAKE CITY UT	84106	2911-2919 S LA RUE LN
16282540260000	BEG N 887.14 FT & W 1477.2 FT FR E 1/4 COR OF SEC 28, T 1S, R 1E, S 1M, N 89°45'20" W 88.01 FT, N 0°50' W 188.25 FT, S 89°50' E 82.05 FT, S 85.29 FT, N 89°50' W 12.98 FT, S 3.78 FT, E 6.3 FT, S 45.85 FT, N 89°20' E 23.98 FT, S 114420'E	HARMAN, MARY D M & JAY L,	1821 E BOSHAM LN	SALT LAKE CITY UT	84106	1821 E BOSHAM LN
16282540270000	44 86 FT TO BEG, 0.348 AC 8038-0919 8422-819 BEG N 886.83 FT & W 1356.87 FT FR E 1/4 COR OF SEC 28, T 1S, R 1E, S 1M, N 0°12'30" W 121.28 FT, N 89°50' W 152.44 FT, S 30.76 FT, E 0.3 FT, S 45.85 FT, N 89°20' E 23.98 FT, S 114420'E & 44.86 FT, S 89°45'20" E 121.24 FT TO BEG, 0.346 AC 8090-1829, 1830 8038-0922	MORGAN, MARLOE G & PEGGY M M,	2890 S MELBOURNE ST	SALT LAKE CITY UT	84106	2890 S MELBOURNE ST
16282540280000	BEG 1339.1 FT N & N 89°50' W 1333.89 FT FR E 1/4 COR SEC 28, T 1S, R 1E, S 1M, N 89°50' W 106.79 FT, S 80 FT, S 89°50' E 12 FT, S 44.28 FT, S 89°50' E 154.79 FT, N 124.29 FT TO BEG LESS STREET, 0.39 AC	WHITE, VERDIE & PAH,	2906 S MELBOURNE ST	SALT LAKE CITY UT	84106	2908 S MELBOURNE ST
16282540290000	BEG 1278.1 FT N & N 89°50' W 1488.48 FT FR E 1/4 COR SEC 28 T 1S, R 1E, S 1M, N 89°50' W 12 FT, N 44.28 FT, S 89°50' E 12	WHITE, VERDIE &	2906 S MELBOURNE ST	SALT LAKE CITY UT	84106	2908 S MELBOURNE ST

Parcel	Legal Description	Owner Name	Owner Address	Owner City, State	Owner Zip	Property Address
162825403000000	FT. S 4.29 FT TO BEG. 0.01 AC 0130-2011 0355-1880 6333-2792 BEG N 1174 FT & W 1040 89 FT FR E 1/4 COR SEC 28 T 18 R 1 E. SLM, N 0'1230' W 65.29 FT. S 89'50' E 140.65 FT. S 65.29 FT. N 89'50' W 140.41 FT TO BEG. 0.21 AC 0284-2918 6038-821	HARMAN, BRETT L & JILL H; JT	2935 S LA RUE LN	SALT LAKE CITY UT	84106	2931 S LA RUE LN
162825403200000	THE N 5 FT OF THE W 78 FT OF THE FOLLOWING DESCRIBED PROPERTY: BEG N 873.35 FT & N 89'50' W 1500.48 FT & N 330.48 FT FR E 1/4 COR SEC 28, T 18, R 1E, SLM, N 89'50' W 108.79 FT; S 78 FT; S 89'50' E 108.79 FT; N 78 FT TO BEG. LESS STREET, 0.006 AC 7307-2231	FUHRMAN, RYAN &	2919 S LA RUE LN	SALT LAKE CITY UT	84106	2911-2919 S LA RUE LN
162825403300000	BEG N 873.35 FT & N 89'50' W 1500.48 FT & N 330.48 FT FR E 1/4 COR SEC 28, T 18, R 1E, SLM, N 89'50' W 108.79 FT, S 78 FT; S 89'50' E 108.79 FT; N 78 FT TO BEG. EXCEPT THE N 5 FT OF THE W 78 FT THEREOF & LESS STREET. .23 AC M OR L	NELSON, DAVID L &	2929 S LA RUE LN	SALT LAKE CITY UT	84106	2929 S LA RUE LN
162825500100000	COM ON S LINE OF 3015 SOUTH ST 508.75 FT N & N 33 FT E FR CEN SEC 28 T 18 R 1E SL MER E ALG S LINE OF SD ST 59.4 FT S 105 FT W 59.4 FT N 105 FT TO BEG 0.14 AC 8008-2555 6089-2507	WOLFGRAMM, SALES S &	1708 E 3015 S	SALT LAKE CITY UT	84106	1708 E 3015 S
162825500200000	COM ON S LINE OF 3015 SOUTH ST 82.4 FT E & 508.75 FT N FR CEN SEC 28 T 18 R 1E SL MER E 59.4 FT S 105 FT W 59.4 FT N 105 FT TO BEG. 0.14 AC. 8301-4330 0318-1243 17251 8335-2556 8335-2553 8848-820	SPEAKMAN, WILLIAM B &	1714 E 3015 S	SALT LAKE CITY UT	84106	1714 E 3015 S
162825500300000	COM ON S LINE OF 3015 SOUTH ST 508.75 FT N & 1518 FT E FR CEN SEC 28 T 18 R 1E SL MER E 59.4 FT S 105 FT W 59.4 FT N 105 FT TO BEG 0.14 AC	STONE, GLENN E. & ROSE H.	1720 E 3015 S	SALT LAKE CITY UT	84106	1720 E 3015 S
162825500400000	COM ON S SIDE OF 3015 SOUTH STREET 508.75 FT N & 211.2 FT E FR CEN SEC 28 T 18 R 1E SL MER E ALG S LINE SD ST 59.4 FT S 105 FT W 59.4 FT N 105 FT TO BEG 0.14 AC 8207-1228 0336-1668 0336-1608	FLOWGAN, JEFFREY F &	1728 E 3015 S	SALT LAKE CITY UT	84106	1728 E 3015 S
162825500500000	BEG 508.75 FT N & S 89'50' E 270.0 FT FR CEN SEC 28 T 18 R 1E SL MER S 105 FT S 89'50' E 59.4 FT N 105 FT N 89'50' W 59.4 FT TO BEG 0.14 AC M OR L. 4583-201. 4844-314 4884-0315 5324-1242 5485-2812 5524-0878 5587-0884 1757-0338 1751-1808	HOWARD, WENDY	1734 E EDWARD AVE	SALT LAKE CITY UT	84106	1734 E EDWARD AVE
162825500600000	COM 508.75 FT N & S 89'50' E 330 FT FR THE SW COR OF THE NE 1/4 OF SEC 28, T 18 R 1E S L M, S 89'50' E 59.4 FT. S 105 FT. N 89'50' W 59.4 FT. N 105 FT TO BEG. 0.14 AC. 4281-10077 7082-0201	RICHINS, ARNOLD G &	3047 S MELBOURNE ST	SALT LAKE CITY UT	84106	1740 E 3015 S
162825500700000	COM ON S LINE OF 3015 SO ST 508.75 FT N & S 89'50' E 388.4 FT FR CEN SEC 28 T 18 R 1E SL MER S 89'50' E ALG SO S LINE 59.4 FT S 105 FT N 89'50' W 59.4 FT N 105 FT TO BEG 0.14 AC 7828-0523 7817-168	WEBBER, GREGARY L &	1748 E 3015 S	SALT LAKE CITY UT	84106	1748 E 3015 S
162825501000000	COM 2 ROS E & 288.75 FT N FR CEN SEC 28 T 18 R 1E SL MER N 105 FT S 89'50' E 67 FT S 105 FT N 89'50' W 67 FT TO BEG 0.18 AC 7023-528 7022-0630	PIERRE, CENTRAL J, JR	PO BOX 10316	FORT IRWIN CA	92310	1709 E HORNE AVE
162825501100000	COM ON N LINE OF 3045 SO ST 288.75 FT N & S 89'50' E 100 FT FR CEN SEC 28 T 18 R 1E SL MER S 89'50' E 66 FT N 105 FT N 89'50' W 86 FT S 105 FT TO BEG 0.18 AC 5412-2517 5907-2801 5907-2804 7001-0418	BORBERS, ALBERT G	1715 E HORNE AVE	SALT LAKE CITY UT	84106	1715 E HORNE AVE
162825501200000	COM ON N LINE OF 3045 SO ST 288.75 FT N & S 89'50' E 186 FT FR CEN SEC 28 T 18 R 1E SL MER S 89'50' E 66 FT N 105 FT N 89'50' W 86 FT S 105 FT TO BEG 0.18 AC 0118-1722 6157-2873 6790-2897 6888-2738 8258-0556 8258-0689	KILGORE, JAMES A, TR, ETAL	2483 PAUSADES CREST DR	LAKE OSWEGO OR	97034	1721 E HORNE AVE
162825501300000	COM ON N LINE OF 3045 SO ST 288.75 FT N & S 89'50' E 232 FT FR CEN SEC 28 T 18 R 1E SL MER S 89'50' E 66 FT N 105 FT N 89'50' W 86 FT S 105 FT TO BEG 0.18 AC	IVERSON, REED F	1728 E HORNE AVE	SALT LAKE CITY UT	84106	1729 E HORNE AVE
162825501400000	BEG 288.75 FT N & S 89'50' E 288 FT FR SW COR OF NE 1/4 SEC 28, T 18, R 1E, S L M, S 89'50' E 66 FT. N 105 FT. N 89'50'	HARRIS, PAUL C & CONNIE (JT)	1729 E ENSIGN BAY	COTTONWOOD HTS UT	84121	1737 E HORNE AVE
162825501500000	COM ON N LINE OF 3045 SO ST 288.75 FT N & S 89'50' E 384 FT W 66 FT. S 105 FT TO BEG. 0.18 AC. 4117-2411 5104-933	HOOPILAINA, DOREENE W	1745 E HORNE AVE	SALT LAKE CITY UT	84106	1745 E HORNE AVE

Parcel	Legal Description	Owner Name	Owner Address	Owner City, State	Owner Zip	Property Address
16282550160000	FR GEN SEC 28 T 1S R 1E SL MER S 89°50' E 66 FT N 105 FT N 89°50' W 96 FT S 105 FT TO BEG 0.18 AC 5584-0463 7355-2071 COM 289.75 FT N & S 89°50' E 430 FT FR SW COR OF NE 1/4 SEC 28 T 1S R 1E SL MER S 89°50' E 87 FT N 105 FT N 89°50' W 87 FT S 105 FT TO BEG 0.18 AC 4188-0450 8703-2584 7173-0113 8018-2585	WATABE, MASAJI & CLAIRE A. TC	544 ROBIN RD	OREM UT	84097	1751 E HORNE AVE
16282550170000	COM ON N LINE OF 3045 SOUTH ST 298.75 FT N & S 89°50' E 497 FT FR GEN SEC 28 T 1S R 1E SL MER S 89°50' E 87 FT TO W LINE OF KENWOOD ST NLY ALG SD W LINE 105 FT N 89°50' W 70.87 FT M OR L TO A PT DUE N FR BEG S 105 FT TO BEG 0.17 AC 6738-0729	HENDERSON, ELIZABETH C. TR	1759 E HORNE AVE	SALT LAKE CITY UT	84106	1759 E HORNE AVE
16282550180000	BEG N 0°34'07" W 508.13 FT & S 89°32'13" E 512.82 FT FR GEN OF SEC 28, T 1S, R 1E, SLM, S 1°12'44" W 104.9 FT, S 89°50' W 58.88 FT, N 105 FT, S 89°32'13" E 59.05 FT TO BEG 0.14 AC M OR L	RASMUSSEN, LISA	1754 E 3015 S	SALT LAKE CITY UT	84106	1754 E 3015 S
16282550190000	BEG N 0°34'07" W 508.13 FT & S 89°32'13" E 512.82 FT FR GEN OF SEC 28, T 1S, R 1E, SLM, S 1°12'44" W 104.9 FT, S 89°50' W 58.88 FT, N 105 FT, S 89°32'13" E 59.05 FT TO BEG 0.14 AC M OR L	WILDE, JONATHAN C	1780 E 3015 S	SALT LAKE CITY UT	84106	1780 E 3015 S
16282560010000	COM ON S LINE OF 3045 SO ST 248.75 FT N & S 89°50' E 310 FT FR GEN SEC 28 T 1S R 1E SL MER S 89°50' E 80 FT S 100 FT N 89°50' W 86 FT N 100 FT TO BEG 0.15 AC	BYRNE, ELYA M	1708 E HORNE AVE	SALT LAKE CITY UT	84106	1708 E HORNE AVE
16282560020000	COM ON S LINE OF 3045 SO ST 248.75 FT N & S 89°50' E 99 FT FR GEN SEC 28 T 1S R 1E SL MER S 89°50' E 80 FT S 100 FT N 89°50' W 86 FT N 100 FT TO BEG 0.15 AC 5918-1104, 1705	MATTINSON, RICHARD R. &	1714 E HORNE AVE	SALT LAKE CITY UT	84106	1714 E HORNE AVE
16282560030000	COM ON S LINE OF 3045 SO ST 248.75 FT N & S 89°50' E 165 FT FR GEN SEC 28 T 1S R 1E SL MER S 89°50' E 80 FT S 100 FT N 89°50' W 86 FT S 12 FT N 89°50' W 80 FT N 112 FT TO BEG 0.17 AC 5883-2486 8748-5224	GARCIA, ANNE K	1722 E HORNE AVE	SALT LAKE CITY UT	84106	1722 E HORNE AVE
16282560040000	BEG 248.75 FT N & S 89°50' E 231 FT FR SW COR OF NE 1/4 SEC 28 T 1S, R 1E, S L M, S 89°50' E 80 FT, S 112 FT, N 89°50' W 86 FT, N 112 FT TO BEG 0.17 AC M OR L	MOYAR, CAROL A & NICOLE A	1732 E HORNE AVE	SALT LAKE CITY UT	84106	1732 E HORNE AVE
16282560050000	COM ON S LINE OF 3045 SO ST 248.75 FT N & S 89°50' E 297 FT FR GEN SEC 28 T 1S R 1E SL MER S 89°50' E 80 FT S 112 FT N 89°50' W 86 FT N 112 FT TO BEG 0.17 AC 06111-1060 7228-2858 7458-2215	ANDERSON, JOHN D	1738 E HORNE AVE	SALT LAKE CITY UT	84106	1738 E HORNE AVE
16282560060000	COM 248.75 FT N & S 89°50' E 383 FT FR THE SW COR OF THE NE 1/4 OF SEC 28, T 1S, R 1E, S L M, S 89°50' E 80 FT, S 112 FT N 89°50' W 86 FT, N 112 FT TO BEG 0.17 AC 3886-0178 5522-2281 7355-2071	HOPIIANA, RONALD C &	1744 E HORNE AVE	SALT LAKE CITY UT	84106	1744 E HORNE AVE
16282560070000	COM 248.75 FT N & S 89°50' E 429 FT FR SW COR OF NE 1/4 OF SEC 28, T 1S, R 1E, S L M, S 89°50' E 80 FT, S 112 FT, N 89°50' W 86 FT, N 112 FT TO BEG 0.17 AC M OR L 4481-1488	QUIST, MICHAEL F & MARY H (JT)	2298 E BONAIR ST	HOLLADAY UT	84117	1752 E HORNE AVE
16282560080000	COM ON S LINE OF 3045 SO ST 248.75 FT N & S 89°50' E 469 FT FR GEN SEC 28 T 1S R 1E SL MER S 89°50' E 87.89 FT TO W LINE OF KENWOOD ST SWLY ALG SD W LINE 112 FT N 89°50' W 63.89 FT M OR L TO PT DUE S OF BEG N 112 FT TO BEG 0.17 AC	HALLS, MARGARET	1780 E HORNE AVE	SALT LAKE CITY UT	84106	1780 E HORNE AVE
16282560090000	COM 2 RDS E & 24.75 FT N FR GEN SEC 28 T 1S R 1E SL MER N 124 FT S 89°50' E 132 FT S 124 FT TO 3080 SO ST N 89°50' W 132 FT TO BEG 0.38 AC	GRAY, JANET	1711 E 3080 S	SALT LAKE CITY UT	84108	3065 S IMPERIAL ST
16282560100000	COM ON N LINE OF 3080 SO ST 24.75 FT N & S 89°50' E 225 FT FR GEN SEC 28 T 1S R 1E SL MER N 89°50' W 80 FT N 112 FT S 89°50' E 80 FT S 112 FT TO BEG 0.15 AC 4438-0522	HUTCHINSON, BENJAMIN K &	1721 E GREGGSON AVE	SALT LAKE CITY UT	84106	1721 E GREGGSON AVE
16282560110000	COM ON N LINE OF 3080 SO ST 24.75 FT N & S 89°50' E 225 FT FR GEN SEC 28 T 1S R 1E SL MER S 89°50' E 65 FT N 112 FT N 89°50' W 69 FT N 112 FT N 89°50' W 6 FT S 124 FT TO BEG 0.17 AC 3142-2294-2287 8065-4297	ALDRIDGE, RANDAL E &	1729 E GREGGSON AVE	SALT LAKE CITY UT	84106	1729 E 3080 S
16282560120000	COM ON N LINE OF 3080 SO ST 24.75 FT N & S 89°50' E 290 FT	SPACKMAN, LARRY L &	287 E T J DR	SANDY UT	84070	1735 E 3080 S

Parcel	Legal Description	Owner Name	Owner Address	Owner City, State	Owner Zip	Property Address
162825601300000	FR GEN SEC 28 T 1S R 1E SL MER S 89°50' E 65 FT N 112 FT N 89°50' W 65 FT S 112 FT TO BEG 0.16 AC COM ON N LINE OF 3060 SO ST 24.75 FT N & 89°50' E 355 FT FR GEN SEC 28 T 1S R 1E SL MER S 89°50' E 65 FT N 112 FT N 89°50' W 65 FT S 112 FT TO BEG 0.16 AC	WARNER, ROGER G.	1743 E 3080 S	SALT LAKE CITY UT	84106	1743 E 3080 S
162825601400000	COM ON N LINE OF 3060 SO ST 24.75 FT N & 89°50' E 420 FT FR GEN SEC 28 T 1S R 1E SL MER S 89°50' E 65 FT N 112 FT N 89°50' W 65 FT S 112 FT TO BEG 0.18 AC FR GEN SEC 28 T 1S R 1E SL MER S 89°50' E 485 FT FR GEN SEC 28 T 1S R 1E SL MER N 112 FT S 89°50' E 73.98 FT M OR L TO W LINE OF KENWOOD ST SMLY ALG SO ST 112 FT M OR L TO PT S 89°50' E FR BEG N 89°50' W 70.25 FT TO BEG 0.18 AC W OR L 5136-574 5136-0275 5862-0041 6088-0913 6367/-2890 6373-0902 7123-2825 7322-0789 8336-0311	PIEPER, EMIL F & ELIZABETH UPRIGHT, BRIAN J &	1751 E GREGGSON AVE 1759 E GREGGSON AVE	SALT LAKE CITY UT SALT LAKE CITY UT	84106 84106	1751 E GREGGSON AVE 1759 E GREGGSON AVE
162825700100000	COM N 89°50' W 1331.64 FT & N 0°11' W 635 FT & 183.04 FT N & 28 8 FT W & N 89°50' W 465.7 FT & N 0°47' W 72 FT FR E 1/4 COR SEC 28 T 1S R 1E SL MER N 89°50' W 150 FT TO E LINE OF KENWOOD ST N 0°47' W 64.31 FT TO S LINE OF 2860 SO ST S 89° 50' E 150 FT S 0°47' E 64.31 FT TO BEG 0.22 AC 6333 2452, 2457 6333-2458 6520-1826 8326-7048 8603-7709 8112-5613	BLANKENSTEIN, MICHAEL	2975 S KENWOOD ST	SALT LAKE CITY UT	84106	2975 S KENWOOD ST
162825700200000	COM N 89°50' W 1331.64 FT & N 0°11' W 635 FT & 183.04 FT N & 28 8 FT W & N 89°50' W 465.7 FT FR E 1/4 COR SEC 28 T 1S R 1E SL MER N 89°50' W 150 FT N 0°47' W 72 FT S 89°50' E 150 FT S 0°47' E 72 FT TO BEG 0.25 AC	ALLEN, FARRELL G. & ELIZABETH	2985 S KENWOOD ST	SALT LAKE CITY UT	84106	2985 S KENWOOD ST
162825700300000	COM N 0°11' W 673.97 FT & N 89°50' W 1620.00 FT FR E 1/4 COR SEC 28 T 1S R 1E SL MER N 122.67 FT N 89°50' W 178.58 FT S 122.67 FT S 89°50' E 178.58 FT TO BEG 0.50 AC 7584-1113 8592-7874, 7898 8534-1021 (48078031)	ENDERTON, STEPHEN M &	2991 S KENWOOD ST	SALT LAKE CITY UT	84106	2991 S KENWOOD ST
162825700400000	COM ON E LINE OF KENWOOD ST N 89°50' W 2004.79 FT & 552.68 FT N FR E 1/4 COR SEC 28 T 1S R 1E SL MER S 14°25' W 69.15 FT S 89°50' E 151.42 FT N 09.11 FT N 89°50' W 148.09 FT TO BEG 0.24 AC	WHITE, RUTH H; TR	3019 S KENWOOD ST	SALT LAKE CITY UT	84106	3019 S KENWOOD ST
162825700500000	COM N 89°50' W 1659.035 FT & 345.34 FT N FR E 1/4 COR SEC 28 T 1S R 1E SL MER N 89°50' W 153.645 FT N 2°24' E 69.08 FT M OR L S 89°50' E 151.425 FT S 1Y 09.17 FT M OR L TO BEG 0.24 AC	WHITE, RUTH H; TR	3019 S KENWOOD ST	SALT LAKE CITY UT	84106	3035 S KENWOOD ST
162825700600000	BEG N 89°50' W 1658.033 FT & 278.34 FT N FR E 1/4 COR SEC 28 T 1S R 1E SL MER N 89 FT N 89°50' W 153.745 FT TO KENWOOD STREET S 2°24' W 69.19 FT M OR L S 89°50' E 158.08 FT TO BEG 0.28 AC 5091-1316, 1318 5278-1459	YOUNG, GROVER H & LINDA M.	3041 S KENWOOD ST	SALT LAKE CITY UT	84106	3041 S KENWOOD ST
162825700800000	BEG N 89°50' W 1331.64 FT & N 0°11' W 635 FT & 183.04 FT N & 28 8 FT W & N 89°50' W 413.7 FT FR E 1/4 COR SEC 28 T 1S R 1E SL M N 89°50' W 52 FT N 0°47' W 138.31 FT S 89°50' E 52 FT S 0°47' E 138.31 FT TO BEG 0.18 AC 4814-4311	SIMON, RICHARD L & COLLEEN A	1790 E BOSHAM LN	SALT LAKE CITY UT	84106	1790 E BOSHAM LN
162825700900000	COM N 89°50' W 1331.64 FT & N 0°11' W 635 FT & 183.04 FT N & 28 8 FT W & N 89°50' W 391.7 FT FR E 1/4 COR SEC 28 T 1S R 1E SL MER N 89°50' W 52 FT N 0°47' W 138.31 FT TO S LINE OF 2860 SO ST S 89°50' E 62 FT S 0°47' E 138.31 FT TO BEG 0.18 AC	MACKRIS, JAMIES G & LILLY J.	1800 E BOSHAM LN	SALT LAKE CITY UT	84106	1800 E BOSHAM LN
162825701000000	BEG N 89°50' W 1331.64 FT & N 0°11' W 635 FT & 183.04 FT N & 28 8 FT W & N 89°50' W 310.7 FT FR E 1/4 COR SEC 28 T 1S R 1E SL MER N 89°50' W 51 FT N 0°47' W 138.31 FT TO S LINE OF 2860 SO ST S 89°50' E 51 FT S 0°47' E 138.31 FT TO BEG 0.18 AC 4833-1474 4858-1080 5645-3391 6480-2877 6488-2713 8326-2389	DOUD, STELLA F	1810 E BOSHAM LN	SALT LAKE CITY UT	84106	1810 E BOSHAM LN
162825701500000	COM N 89°50' W 1708.613 FT & 278.34 FT N FR E 1/4 COR SEC 28	WHITE, BEVERLY P. & W. GLENN	3040 S 1800 E	SALT LAKE CITY UT	84106	3040 S 1800 E

Parcel	Legal Description	Owner Name	Owner Address	Owner City, State	Owner Zip	Property Address
16282570170000	T 1 S, R 1 E, SL MER N 136.17 FT N, 88°50' W 151.42 FT S 1/4 AC 136.17 FT S 88°50' E 151.42 FT TO BEG 0.48 AC T 1 S, R 1 E, SL MER N 88°50' W 315.925 FT TO E LINE OF KENWOOD ST NELY 113.48 FT S 88°50' E 312.725 FT M OR L TO PT DUE N FR BEG S 113.42 FT TO BEG 0.81 AC	MAXWELL, ELETHE W, TR	3069 S KENWOOD ST	SALT LAKE CITY UT	84106	3069 S KENWOOD ST
16282570190000	BEG SW COR LOT 2, LATIMER LANE SUB, S 88°22'17" W 40.88 FT; N 88°50' W 161.37 FT M OR L; N 14°13'55" E 32.02 FT M OR L; N 0°12'30" W 28.53 FT; S 88°50' E 202.82 FT M OR L; S 0°37'45" E 58.03 FT TO BEG 0.28 AC M OR L	BIGLER, GLAIDE S &	3003 S KENWOOD ST	SALT LAKE CITY UT	84106	3003 S KENWOOD ST
16282570200000	BEG N 568.143 FT E & E 618.609 FT & S 88°57'37" E 9.238 FT FR CEN SEC 28, T 1 S, R 1 E, SL M, N 14°13'55" E 83.98 FT, S 88°50' E 181.37 FT M OR L, S 3°04'53" W 80.89 FT M OR L; N 88°50' W 173.84 FT M OR L TO BEG 0.24 AC M OR L, 83°11'13" S 0°33'55" E 31.78 FT M OR L, E 51.87 FT, N 0°00'10" E 31.77 FT TO BEG 0.04 AC M OR L, 81°11'22" S 307.4207	BILLS, DALE K &	3011 S KENWOOD ST	SALT LAKE CITY UT	84106	3011 S KENWOOD ST
16282570220000	BEG NW COR LOT 2, LATIMER LANE SUB, N 88°50'15" W 51.87 FT; S 0°33'55" E 31.78 FT M OR L, E 51.87 FT, N 0°00'10" E 31.77 FT TO BEG 0.04 AC M OR L, 81°11'22" S 307.4207	BIGLER, THAD A	1808 E LATIMER VIEW CT	SALT LAKE CITY UT	84106	3003 S KENWOOD ST
16282570230000	LOT 1, LATIMER LANE SUB	BIGLER, THAD A & LARSEN, LELAND G & WHITE, RUTH H, TR	3003 S KENWOOD ST 1812 E LATIMER VIEW CT 3019 S KENWOOD ST	SALT LAKE CITY UT SALT LAKE CITY UT SALT LAKE CITY UT	84106 84106 84106	1808 E LATIMER VIEW CT 1812 E LATIMER VIEW CT 3025 S KENWOOD ST
16282570290000	BEG N 88°50' W 1708.61 FT & N 278.34 FT & N 88°50' W 148.085 FT FR E 1/4 COR SEC 28, T 1 S, R 1 E, SL M, S 1 FT, N 88°50' W 158.3975 FT, NELY 1 FT M OR L, S 88°50' E 158.4 FT TO BEG 0.003 AC M OR L, 78°55'01" S 1018	PICKRELL, JOHN W &	1909 ELKHORN VALLEY ST	CASPER WY	82609	3049 S KENWOOD ST
16282570300000	LOT 3, LATIMER LANE SUB, 8108-0817 8128-0800 8380-1271 COM, N 88°50' W 1327.63 FT & N 0°12'30" W 965.85 FT & S 88°45' W 174.75 FT & 25.88 FT S & N 88°19' W 50.9 FT FR E 1/4 COR SEC 28 T 1 S R 1 E SL MER N 0°12'30" W 121.51 FT N 88°45'20" W 71.28 FT SWLY ALG CURVE TO LEFT 30.17 FT SWLY ALG CURVE TO RIGHT 13.81 FT S 0°35' E 101.6 FT S 88°19' E 108.24 FT TO BEG 0.28 AC	BIGLER, GLAIDE S & GOODFELLOW, M LESUE &	3003 S KENWOOD ST 1812 E BOSHAM LN	SALT LAKE CITY UT SALT LAKE CITY UT	84106 84106	1811 E LATIMER VIEW CT 1812 E BOSHAM LN
16282590200000	BEG N 88°50' W 1327.63 FT & N 0°12'30" W 965.85 FT & S 88°45' W 174.75 FT FR E 1/4 COR SEC 28, T 1 S, R 1 E, SL MER S 25 FT N 88°19' W 50.9 FT N 0°12'30" W 121.51 FT S 88°45'20" E 65 FT S 90 S FT M OR L, S 88°45' W 14 FT TO BEG 0.18 AC, 5221-538	ALLRED CAPITAL, LLC	622 MANZANITA AVE	SIERRA MADRE CA	91024	1816 E BOSHAM LN # A-B
16282590700000	BEG N 88°50' W 1483.44 FT & 388.48 FT N FR E 1/4 COR SEC 28 T 1 S, R 1 E, SL MER N 88°50' W 173.175 FT N 82.12 FT S 88°50' E 173.175 FT S 82.12 FT TO BEG 0.38 AC 8174-1443 8278-2915 8551-2404 8581-0834 0865-109 8985-0118 7213-2354 8422-5665 8872-8319 4232-0302	KENNINGTON, KENDELL R &	3029 S 1800 E	SALT LAKE CITY UT	84106	3025 S 1800 E
16282590100000	BEG N 88°50' W 1483.44 FT & 82.12 FT N FR SE COR OF NE 1/4 OF SEC 28, T 1 S, R 1 E, SL M, N 88°50' W 173.175 FT, N 82.12 FT, S 88°50' E 173.175 FT, S 82.12 FT TO BEG 0.37 AC M OR L	ANDERSON, JOSEPH R & LEONORA L	3065 S 1800 E	SALT LAKE CITY UT	84106	3065 S 1800 E
16282590120000	COM 1483.44 FT W & 24.75 FT N FR E 1/4 COR SEC 28, T 1 S, R 1 E SL MER N 88°50' W 173.175 FT N 87.37 FT S 88°50' E 173.175 FT S 87.37 FT TO BEG 0.23 AC 8177-0253	LARSEN, BRENT S	1819 E 3080 S	SALT LAKE CITY UT	84106	1819 E 3080 S
16282590120000	BEG CN W SIDE OF 1900 EAST ST N 88°50' W 1331.84 FT & N 0°11' W 635 FT & 228.04 FT N & 28.8 FT W FR E 1/4 COR SEC 28	MONTGOMERY, RONALD S &	622 MANZANITA AVE	SIERRA MADRE CA	91024	2986 S MELBOURNE ST

Parcel	Legal Description	Owner Name	Owner Address	Owner City, State	Owner Zip	Property Address
16282580130000	T1S R1E SL MER N 89°50' W 138 FT N 90.5 FT M OR L S 80°45' 20" E 138 FT M OR L S 0°06' E 96.51 FT M OR L TO BEG 0.3 AC. 5221-538 5248-0647 5987-2929 7819-2008 2808 6592-8242	ALLRED CAPITAL, LLC	622 MANZANITA AVE	SIERRA MADRE CA	91024	2974 S MELBOURNE ST
16282580180000	BEG N 89°50' W 1331.64 FT & 788 04 FT N & 28 8 FT FR E 1/4 COR SEC 28 T1S R1E SL MER N 85 FT N 89°50' W 150 FT S 66 FT S 89°50' E 150 FT TO BEG 0.22 AC 5221-539 5234-0065	GUINES, LAURA	2988 S MELBOURNE ST	SALT LAKE CITY UT	84106	2988 S MELBOURNE ST
16282580190000	COM N 0°11' W 728 04 FT & N 89°50' W 1354.26 FT FR SE COR NE 1/4 SEC 28 T1S R1E SL MER N 89°50' W 148.13 FT N 72 FT S 89°50' E 148.13 FT S 72 FT TO BEG 0.24 AC 3065-438 3459-026 3692-0095 4426-0520 6222-1415 7432-0972 8168-1790	HOLDEN, MARK A &	3020 S MELBOURNE ST	SALT LAKE CITY UT	84106	3020 S MELBOURNE ST
16282580180000	COM N 89°50' W 1338.44 FT & 388.48 FT N FR E 1/4 COR SEC 28 T1S R1E SL MER N 89°50' W 125 FT N 82.12 FT S 89°50' E 125 FT S 82.12 FT TO BEG 0.28 AC 6174-1443	WHITE, DON K & ALICE S (TC)	3050 S MELBOURNE ST	SALT LAKE CITY UT	84106	3050 S MELBOURNE ST
16282580190000	BEG ON W SIDE OF OLD 18TH EAST ST 1356.44 FT W & 184.24 FT N FR E 1/4 COR SEC 28 T1S R1E SL MER N 82.12 FT W 125 FT S 82.12 FT TO BEG 0.28 AC	DROUBAY, JAMES W &	3060 S MELBOURNE ST	SALT LAKE CITY UT	84106	3060 S MELBOURNE ST
16282580200000	BEG 1483.69 FT W & 92.12 FT N FR E 1/4 COR SEC 28 T1S R1E S1 M. E 125 FT N 82.12 FT W 125 FT S 92.12 FT TO BEG 0.28 AC. M OR L 4232-201, 4913-568 5182-1392 6544-2095 6719-0550 6708 8278-7357	WERSTAK, CHARLES & JOSLIN, JT	3076 S MELBOURNE ST	SALT LAKE CITY UT	84106	3076 S MELBOURNE ST
16282580210000	COM 1333.69 FT W FR E 1/4 COR SEC 28 T1S R1E SL MER N 92.12 FT N 89°50' W 150 FT S 89°50' E 150 FT TO BEG LESS STREETS 0.18 AC. 6318-0382 8331-0785 6580-1913 8591-1377	WHITE, LYLE E & MARIE G. JT	3055 S 1800 E	SALT LAKE CITY UT	84106	3055 S 1800 E
16282580220000	BEG N 89°50' W 1507.44 FT & N 184.24 FT FR SE COR OF NE 1/4 SEC 28 T1S R1E SL M. N 89°50' W 149.13 FT N 82.12 FT S 89°50' E 149.13 FT S 82.12 FT TO BEG 0.32 AC 8441-550	WHITE, DON K & ALICE S. TC	3050 S MELBOURNE ST	SALT LAKE CITY UT	84106	3050 S MELBOURNE ST
16282580230000	T1S R1E SL M. N 89°50' W 24 FT. N 82.12 FT. S 89°50' E 24 FT. S 82.12 FT TO BEG 0.05 AC 5251-723	SCHOFFELD, DAVID G &	3045 S 1800 E	SALT LAKE CITY UT	84106	3045 S 1800 E
16282580240000	BEG N 89°50' W 1333.59 FT & N 0°00' E 278.36 FT & N 89°50' W 24.75 FT FR E 1/4 COR SEC 28 T1S R1E SL M. N 0°00' E 82.12 FT N 89°50' W 147.07 FT S 0°00' W 82.12 FT S 89°50' E 147.07 FT TO BEG 0.31 AC M OR L 7047-2739 6381-1938 7047-2740 7382-350 7392-0351 7430-2789 7873-0685 7874-1355 8465-8830 8657 8651 -4588 8651 -8625 8820-188	REINERTH, THOMAS A &	5763 CASCADE DR	MOUNTAIN GREEN UT	84050	3040 S MELBOURNE ST
16282580250000	LOT 4, LATIMER LANE SUB	HANSEN, LYNN R &	1813 E LATIMER VIEW CT	SALT LAKE CITY UT	84106	1813 E LATIMER VIEW CT
16282580260000	BEG AT THE MOST NLY COR LOT 4, LATIMER LANE SUB, S 89°50' E 158.62 FT, S 0°47' E 40 FT M OR L N 89°50' W 90.62 FT, N 89°05' 14' W 78.448 FT TO BEG 0.11 AC M OR L 3065-0437 3692-0068 4436-0518 6152-0358 8235-8235	SAVAGE, GILBERT O &	2994 S MELBOURNE ST	SALT LAKE CITY UT	84106	2994 S MELBOURNE ST
16282580270000	BEG SE COR LOT 4, LATIMER LANE SUB, N 0°03' 21" W 127.67 FT, S 89°50' E 80.82 FT, S 1/2 FT, S 89°50' E 160.83 FT, S 0°12' 31" E 49.91 FT, N 89°50' W 241.81 FT TO BEG 0.43 AC M OR L 3065-0483 3692-0087 4436-0521 6152-0357	SAVAGE, GILBERT O &	2994 S MELBOURNE ST	SALT LAKE CITY UT	84106	2994 S MELBOURNE ST
16282580290000	BEG N 89°50' W 1507.528 FT & N 480.9 FT FR SE COR OF NE 1/4 SEC 28 T1S R1E SL M. N 89°50' W 148.08 FT N 82.12 FT S 89°50' E 149.08 FT S 82.12 FT TO BEG 0.30 AC BEG N 89°50' W 1658.62 FT & N 552.72 FT FR E 1/4 COR 3D SEC 28 N 89°50' W 25 FT, S 30 FT, S 89°50' E 25 FT, N 30 FT TO BEG 0.33 AC. 8582-4591	WHITE, GORDON L &	3015 S 1800 E	SALT LAKE CITY UT	84106	3015 S 1800 E

Parcel	Legal Description	Owner Name	Owner Address	Owner City, State	Owner Zip	Property Address
162825803000000	BEG N 89°50' W 190'73 FT & N 480'6 FT FR E 1/4 COR SEC 28, T 15 S, R 1E, SLM, N 92'12 FT, S 89°50' E 149'09 FT, S 92'12 FT, N 89°50' W 149'09 FT TO BEG, 0.32 AC.	WHITE, STEPHEN L & LULA T &	3010 S MELBOURNE ST	SALT LAKE CITY UT	84106	3010 S MELBOURNE ST
162825803100000	LOT 2, BIGLER SUBDIVISION:	BIGLER, GLADE S &	3003 S KENWOOD ST	SALT LAKE CITY UT	84106	1818 E LATIMER VIEW CT
162825803200000	LOT 1, BIGLER SUBDIVISION:	BIGLER, GLADE S &	3003 S KENWOOD ST	SALT LAKE CITY UT	84106	3008 S MELBOURNE ST
162827700100000	BEG ON E LINE OF 1845 EAST STREET 635 FT N & 1301.6 FT W & N 0°06' W 289.84 FT FR E 1/4 COR SEC 28 T 15 S, R 1E, SLM, N 0°06' W 51.5 FT N 89°51' E 100 FT S 0°06' E 51.5 FT S 89°51' W 100 FT TO BEG 0.12 AC 5230-0078 7477-2335 7759-1874	SELLERS, MICHAEL P	2971 S MELBOURNE ST	SALT LAKE CITY UT	84106	2971 S MELBOURNE ST
162827700200000	COM ON E LINE OF 1845 EAST STREET 635 FT N & 1301.6 FT W & N 0°06' W 289.84 FT FR E 1/4 COR SEC 28 T 15 S, R 1E, SLM, N 0°06' W 51.5 FT N 89°51' E 100 FT S 0°06' E 51.5 FT S 89°51' W 100 FT TO BEG 0.12 AC 5230-0078 7477-2335 7759-1874	GRELL, ADRIAN &	2975 S MELBOURNE ST	SALT LAKE CITY UT	84106	2975 S MELBOURNE ST
162827700300000	COM ON E LINE OF 1845 EAST STREET 635 FT N & 1301.6 FT W & N 0°06' W 289.84 FT FR E 1/4 COR SEC 28 T 15 S, R 1E, SLM, N 0°06' W 51.5 FT N 89°51' E 100 FT S 0°06' E 51.5 FT S 89°51' W 100 FT TO BEG 0.12 AC 5230-0078 7477-2335 7759-1874	MERCER, BRIAN & TRACY, JT	1864 E BOSHAM LN	SALT LAKE CITY UT	84106	1864 E BOSHAM LN
162827700400000	COM SEC 28 T 15 S, R 1E, SLM, N 0°06' W 289.84 FT FR E 1/4 COR SEC 28 T 15 S, R 1E, SLM, N 0°06' W 51.5 FT N 89°51' E 100 FT S 0°06' E 51.5 FT S 89°51' W 100 FT TO BEG 0.14 AC	PARRY, AMY J	1870 E BOSHAM LN	SALT LAKE CITY UT	84106	1870 E BOSHAM LN
162827700500000	LOT 1 WILLARD SUB	MORLEY, RUSSELL L. & DARLENE M	1878 E BOSHAM LN	SALT LAKE CITY UT	84106	1878 E BOSHAM LN
162827700600000	LOT 2 WILLARD SUB	SIEGENDORF, LLOYD M	1886 E BOSHAM LN	SALT LAKE CITY UT	84106	1886 E BOSHAM LN
162827700700000	LOT 3 WILLARD SUB	BISHOP, TOBI &	1892 E BOSHAM LN	SALT LAKE CITY UT	84106	1892 E BOSHAM LN
162827700800000	LOT 4 WILLARD SUB	DAVIS, JOHN C & ALESA, JT	1902 E BOSHAM LN	SALT LAKE CITY UT	84106	1902 E BOSHAM LN
162827700900000	LOT 1, HARMOR SUB	KROUSE, SHIRLEY A, TR	1908 E BOSHAM LN	SALT LAKE CITY UT	84106	1904-08 E BOSHAM LN
162827701000000	LOT 2, HARMOR SUB	KEHL, RONALD D &	1916 E BOSHAM LN	SALT LAKE CITY UT	84106	1916 E BOSHAM LN
162827701100000	LOT 3 HARMOR SUB	HAMIK, RICHARD C	1926 E BOSHAM LN	SALT LAKE CITY UT	84106	1926 E BOSHAM LN
162827701200000	COM 1924.09 FT & 438.38 FT W & 148.31 FT N FR NE COR SEC 28 T 15 S, R 1E, SLM, N 72°32' FT N 89°15' W 66.1 FT M OR L N 0°17' W 11.03 FT M OR L N 89°50' W 49.5 FT TO E LINE OF HARMOR SUB S 87°07' FT M OR L TO A PT W FR BEG E 138.03 FT TO BEG, 0.23 AC.	PRYOR, THOMAS A &	1934 E BOSHAM LN	SALT LAKE CITY UT	84106	1934 E BOSHAM LN
162827702100000	LOT 10 HARMOR SUB	AUSTIN, ASTA W	2897 S GLENMARE ST	SALT LAKE CITY UT	84106	1853-55 E 2990 S
162827702200000	LOT 9 HARMOR SUB	BRADY, TONVIA	1865 E 2990 S	SALT LAKE CITY UT	84106	1865 E 2990 S
162827702300000	LOT 8, HARMOR SUB	ASHCRAFT, LOREN W & AFTON T	1877 E 2990 S	SALT LAKE CITY UT	84106	1877 E 2990 S
162827702400000	LOT 7, HARMOR SUB	WELLINGTON, JOHN D &	1885 E 2990 S	SALT LAKE CITY UT	84106	1885 E 2990 S
162827702500000	LOT 6, HARMOR SUB	DEAN, KARL C &	1901 E 2990 S	SALT LAKE CITY UT	84106	1901 E 2990 S
162827702600000	LOT 5, HARMOR SUB	KEHL, RONALD D &	1916 E BOSHAM LN	SALT LAKE CITY UT	84106	1916 E BOSHAM LN
162827702700000	LOT 4, HARMOR SUB	BRATTHWAITE, JEFFREY P &	50 E NORTHTEMPLE ST	SALT LAKE CITY UT	84150	1925 E 2990 S
162827702800000	COM ON N LINE OF 2965 SO ST 496.38 FT W & 1924.09 FT M OR L S FR NE COR SEC 28 T 15 S, R 1E, SLM, N 139.39 FT M OR L TO S FR NE COR SEC 28 T 15 S, R 1E, SLM, N 139.39 FT M OR L TO LEFT	COOK, STEVEN D &	1937 E 3000 S	SALT LAKE CITY UT	84106	1937 E 2995 S
162827702900000	5566-1744 6327-1717 6327-1718 6944-0284	WADDINGHAM, SHERENE &	1947 E 3000 S	SALT LAKE CITY UT	84106	1945-47 E 3000 S
162827703000000	COM 378.38 FT W & 1824.09 FT S FR NE COR SEC 28 T 15 S, R 1E, SLM, N 201.63 FT S 89°15' E 80.03 FT S 192.79 FT TO L 4513-1153 5128-1517	ANDERSON, JAMIES	1951 E 3000 S	SALT LAKE CITY UT	84106	1951 E 3000 S
162827703100000	BEG 1924.09 FT S & 316.38 FT W FR NE COR SEC 28 T 15 S, R 1E,	SMITH, MICHAEL K, TR	3267 E 3300 S # 428	SALT LAKE CITY UT	84109	1963 E 2995 S

Parcel	Legal Description	Owner Name	Owner Address	Owner City, State	Owner Zip	Property Address
16282703200000	S L M: W 60 FT, N 189 7/8 FT, S 88°15' E 80.03 FT, S 187°86 FT TO BEG. 0.27 AC 4870-1484 5500-1458 5587-1374 5472-1883 6067-0283 7888-1881 7900-0603 8255-8433	PISCOPO, ROBERT & LORI T.	1965 E 3000 S	SALT LAKE CITY UT	84106	1965 E 3000 S
162827800100000	COM 256.38 FT W 1.1924 89 FT S FR M COR SEC 28 T 1 S 1 E SL MER W 60 FT N 187.95 FT S 88°15' E 60.03 FT S 186°12 FT TO BEG 0.27 AC 5878-422, 623 5878-0825 6230-1142	BAER, ROBERT I. & JANET S. RAWSON, MARIE F	1854 E 2990 S PO BOX 9320	SALT LAKE CITY UT SALT LAKE CITY UT	84106 84109	1854 E 2990 S 1864-68 E 2990 S
162827800200000	LOT 12, HARMOR SUB A, BEG AT SW COR SD LOT S 5 FT E 19 FT N S FT W 19 FT TO BEG. 4778-0852 5824-1484 5824-1485 6737-2803 6088-0638	CALL, MARGARETE E. & J. ALLEN SANDBERG, ELEANOR G. TR ALLEMAN, LARIE W. TR	1876 E 2990 S 1886 E 2990 S 1898 E 2990 S	SALT LAKE CITY UT SALT LAKE CITY UT SALT LAKE CITY UT	84106 84106 84106	1876 E 2990 S 1886 E 2990 S 1898 E 2990 S
162827800300000	LOT 13 HARMOR SUB					
162827800400000	LOT 14 HARMOR SUB 7800-0128					
162827800500000	LOT 15, HARMOR SUB 4884-401, 5216-985 5221-1389 5342-0100 5878-0438	GARTON, CLIFFORD E. & KAY H. WOLTERS, JULIA B. & FRED C. III CURTIS, KENNETH R. &	1908 E 2990 S 6119 HOMER CT 3007 S MELBOURNE ST	SALT LAKE CITY UT PLEASANTON CA SALT LAKE CITY UT	84106 84588 84106	1908 E 2990 S 1920-22 E 2990 S 3007 S MELBOURNE ST
162827800600000	LOT 16 HARMOR SUB					
162827800700000	LOT 17, HARMOR SUB 3772-88					
162827800800000	COM N 0°11' W 635 FT & N 89°50' W 1331 64 FT FR E 1/4 COR SEC 28 T 1 S R 1 E SL MER 8 65 FT S 89°40' E 150 FT N 80 FT W 19 FT N S FT N 89°50' W 131 FT TO BEG 0.22 AC	ROBINSON, KEN S &	1897 E 3015 S	SALT LAKE CITY UT	84106	1897 E 3015 S
162827801400000	COM N 0°11' W 635 FT & N 89°50' W 882 21 FT FR E 1/4 COR SEC 28 T 1 S R 1 E SL MER S 150 FT N 89°50' W 45 FT N 150 FT S 89°50' E 45 FT TO BEG 0.15 AC 8728-0785	REYNOLDS, CAROLYN C. & CURTIS, KENNETH R. ET AL CURTIS, DAVID M. & ROBINSON, KEN S &	3011 S MELBOURNE ST 3007 S MELBOURNE ST 1897 E 3015 S 1897 E 3015 S	SALT LAKE CITY UT SALT LAKE CITY UT SALT LAKE CITY UT SALT LAKE CITY UT	84106 84106 84106 84106	3011 S MELBOURNE ST 1861 E 3015 S 1887 E 3015 S 1887 E 3015 S
162827801500000	LOT 2, DEANNE CURTIS					
162827801600000	LOT 3, DEANNE CURTIS 7358-2538 7980-1546					
162827801700000	BEG W 763.019 FT & N 237.302 FT & N 89°50' W 0.7275 FT & N 0°00'10" E 150 FT FR E 1/4 COR SEC 28 T 1 S R 1 E SL M, N 89°50' W 100.84 FT, N 150 FT, S 89°50' E 104.37 FT, S 0°-58°57' W 68.89 FT, N 89°00'37" W 2.108 FT, S 0°00'10" E 81.15 FT TO BEG. 0.35 AC M. OR L. 6729-0785 6258-3340	BETTLIYON, MICHAEL P. & HUTCHINSON, JUSTIN P. & CLEGG, LANE & ROBIN R. JT	1923 E WALNUT MILL CV 1929 E WALNUT MILL CV 3035 S MELBOURNE ST	SALT LAKE CITY UT SALT LAKE CITY UT SALT LAKE CITY UT	84106 84106 84106	1923 E WALNUT MILL CV 1929 E WALNUT MILL CV 3035 S MELBOURNE ST
162827801800000	LOT 4, EAST MILL COVE. 8645-8823					
162827801900000	COM N 0°11' W 335 FT & N 89°50' W 1332 61 FT FR E 1/4 COR SEC 28 T 1 S R 1 E SL MER N 60 FT S 89°50' E 120 FT S 60 FT N 89°50' W 120 FT TO BEG 0.17 AC 0000-0000 5533-2921 5923-2886 6438-671 6438-6672	COONS, JOHN W. & SHARON S. JT	1872 E 3015 S	SALT LAKE CITY UT	84106	1872 E 3015 S
162827900500000	COM N 0°11' W 335 FT & N 89°50' W 937 21 FT FR E 1/4 COR SEC 28 T 1 S R 1 E SL MER N 89°50' W 143.5 FT N 150 FT S 89°50' E 143.5 FT S 150 FT TO BEG 0.5 AC 7600-2443					
162827900900000	BEG N 89°50' W 851.83 FT & N 0°11' W 200 75 FT FR SE COR NE 1/4 SEC 28 T 1 S R 1 E SL MER N 89°50' W 65 FT N 0°11' W 134 25 FT S 89°50' E 65 FT S 0°11' E 134 25 FT TO BEG 0.2 AC	SEKERSKI, JOANNE	1881 E 3060 S	SALT LAKE CITY UT	84106	1881 E 3060 S
162827901000000	4405-0428 4828-0531 5071-0086 8513-0571 8046-2770 8820-886	EVANS, GEORGIA K	123 E SECOND AVE # 412	SALT LAKE CITY UT	84103	1889 E 3060 S
162827901100000	BEG N 89°50' W 678.08 FT & N 0°11' W 200 75 FT FR SE COR NE 1/4 SEC 28 T 1 S R 1 E SL MER N 89°50' W 73.75 FT N 0°11' W 134 25 FT S 89°50' E 73.75 FT S 0°11' E 134 25 FT TO BEG 0.23 AC 4828-0303 5547-1352 5755-2345 5864-0480 6283-147 6283-0148	KELLY, RANDALL M	1893 E 3060 S	SALT LAKE CITY UT	84106	1893 E 3060 S
162827901200000	COM N 89°50' W 703.72 FT & N 0°11' W 200 75 FT FR E 1/4 COR SEC 28 T 1 S R 1 E SL MER N 734 25 FT N 89°50' W 64 FT S 134 25 FT S 89°50' E 84 FT TO BEG 0.25 AC 7888-1707	DAVIS, JOHN L. & BETH J.	1911 E 3060 S	SALT LAKE CITY UT	84106	1911 E 3060 S
162827901300000	COM N 89°50' W 703.72 FT & N 0°11' W 200 75 FT FR E 1/4 COR SEC 28 T 1 S R 1 E SL MER N 134 25 FT S 89°50' E 61.18 FT S 134 25 FT N 89°50' W 61.18 FT TO BEG 0.19 AC	HENDERSON, MICHAEL G	1919 E 3060 S	SALT LAKE CITY UT	84106	1919 E 3060 S
162827901400000	COM N 89°50' W 670.8 FT & N 0°11' W 200 75 FT FR E 1/4 COR SEC 28 T 1 S R 1 E SL MER N 89°50' W 61.78 FT N 134 25 FT S 89°50' E 61.78 FT S 134 25 FT TO BEG 0.19 AC 5483-1230 5483-1222 6472-0448					

Parcel	Legal Description	Owner Name	Owner Address	Owner City, State	Owner Zip	Property Address
16282790140000	BEG N 89°50' W 570.9 FT & N 0°11' W 235 FT FR E 1/4 COR SEC 28 T 15 R 1E SL MER N 0°11' W 80 FT N 89°50' W 100 FT S 0°11' E 80 FT S 89°50' E 100 FT TO BEG. 0.18 AC. 5147-0033	EPERSON, JUSTIN D &	3040 S 1935 E	SALT LAKE CITY UT	84106	3040 S 1935 E
16282790150000	COM N 89°50' W 570.9 FT & N 0°11' W 200.75 FT FR E 1/4 COR SEC 28 T 15 R 1E SL MER N 0°11' W 54.25 FT N 89°50' W 100 FT S 54.25 FT S 89°50' E 100 FT TO BEG. 0.12 AC. 0606-1373	HILL, LAURA &	3046 S 1935 E	SALT LAKE CITY UT	84106	3046 S 1935 E
16282790160000	BEG N 89°50' W 1098.83 FT & N 0°11' W 335 FT & N 89°50' W 95 FT FR E 1/4 COR OF SEC 28, T 15, R 1E, S L M, N 89°50' W 95 FT S 54 FT N 89°50' W 111.39 FT, N 54 FT S 89°50' E 111.39 FT TO BE. 0.14 AC M OR L. 4281-0076 5878-1002 7082-0189 7041-0134 8284-3817	RICHINS, ARNOLD G &	3047 S MELBOURNE ST	SALT LAKE CITY UT	84106	3045 S MELBOURNE ST
16282790170000	BEG N 89°50' W 1098.83 FT & N 0°11' W 335 FT FR E 1/4 COR OF SEC 28, T 15, R 1E, S L M, N 89°50' W 95 FT S 54 FT N 89°50' W 111.39 FT, S 18 FT, S 89°50' E 208.39 FT, N 70 FT TO BEG. 0.19 AC 5878-1002 5880-2585 5954-1543 6058-2781 6238-2527 8181-0771	RICHINS, ARNOLD G &	3047 S MELBOURNE ST	SALT LAKE CITY UT	84106	3047 S MELBOURNE ST
16282790180000	BEG N 89°50' W 1097.33 FT & N 0°11' W 335 FT FR E 1/4 COR SEC 28 T 15 R 1E SL MER N 04.25 FT N 89°50' W 208.4 FT TO STREET S 84.25 FT S 89°50' E 208.4 FT TO BE. 0.30 AC 8212-0788 8215-139 8227-1783	TIMMERMAN, FLORENCE A &	1855 E 3060 S	SALT LAKE CITY UT	84106	3051 S MELBOURNE ST
16282790190000	BEG N 89°50' W 1016.83 FT & N 0°11' W 335 FT FR E 1/4 COR SEC 28, T 15, R 1E, S L M, N 89°50' W 80 FT, S 134.25 FT, S 89°50' E 80 FT, N 134.25 FT TO BEG. 0.25 AC 6227-1783 6715-2189 8215-139 8322-0435 8584-1230	HODGSON, DEBRA	4622 S WELLINGTON ST	HOLLADAY UT	84117	1883 E 3060 S
16282790200000	BEG NW COR LOT 1, COONS SUB; S 89°50' E 118.33 FT, S 0°11' E 80 FT, N 89°50' W 118.34 FT, N 0°12'31" W 80 FT TO BEG. (BEING PART LOT 1, COONS SUB) 6157-2401 4457-1182 6958-1481 7783-0938	COONS, COURTLAND J &	3015 S MELBOURNE ST	SALT LAKE CITY UT	84106	3015 S MELBOURNE ST
16282790220000	LOT 2, COONS SUB; 701540182	COONS, BRYON K &	1884 E 3015 S	SALT LAKE CITY UT	84106	1884 E 3015 S
16282790240000	BEG W 793.018 FT & N 337.302 FT & N 89°50' W 0.775 FT FR E 1/4 COR SEC 28, T 15, R 1E, S L M, N 89°50' W 144.48 FT, N 150 FT, S 89°50' E 144.88 FT, S 150 FT TO BEG. 0.5 AC. 6350-1086	ROBINSON, KEITH S &	4191 S DIANA WY	SALT LAKE CITY UT	84124	1908 E 3015 S
16282790280000	LOT 3, EAST MILL COVE; 8645-5823 8752-5788	BAY, THOMAS P &	1914 E WALNUT MILL CV	SALT LAKE CITY UT	84106	1914 E WALNUT MILL CV
16282790280000	LOT 2, EAST MILL COVE; 8645-5823 8730-0888	HILTON, SCOTT R &	1924 E WALNUT MILL CV	SALT LAKE CITY UT	84106	1924 E WALNUT MILL CV
16282800020000	BEG 80.75 FT N & N 89°50' W 1302.88 FT FR SE COR OF NE 1/4 SEC 28, T 15, R 1E, S L M, N 89°50' E 78.84 FT, S 60 FT, N 89°50' W 78.84 FT TO BEG. 0.11 AC. 4774-222	THOMAS, BRADLEY &	3065 S MELBOURNE ST	SALT LAKE CITY UT	84106	3065 S MELBOURNE ST
16282800030000	4774-0233 5803-0131 6787-2785 8821-1011	JENKINS, PATSY P. TR	3094 S 1935 E	SALT LAKE CITY UT	84106	1850 E 3060 S
16282800060000	COM N 89°50' W 645.84 FT FR E 1/4 COR SEC 28 T 15 R 1E SL MER N 89°50' W 143 FT S 80 FT S 89°50' E 143 FT N 80 FT TO BEG 0.2 AC 5582-2843 7200-0779 7201-2437	SAMPSON, DORROL & JOYCE M	1898 E 3060 S	SALT LAKE CITY UT	84106	1898 E 3060 S
16282800070000	BEG N 89°50' W 627.83 FT FR SE COR OF NE 1/4 SEC 28, T 15, R 1E, S L M, N 89°50' W 60.11 FT, N 0°11' W 150.75 FT, S 89°50' E 60.11 FT, S 0°11' E 150.75 FT TO BEG. 0.25 AC 4697-0519	JANKE, ANNETTE D	1900 E 3060 S	SALT LAKE CITY UT	84106	1900 E 3060 S
16282800080000	COM N 89°50' W 787.83 FT FR E 1/4 COR SEC 28 T 15 R 1E SL MER N 89°50' W 60 FT N 0°11' W 150.75 FT S 89°50' E 60 FT S 0°11' E 150.75 FT TO BEG. 0.21 AC. 8065-1487 1488	BARR, SHAWN	1910 E 3060 S	SALT LAKE CITY UT	84106	1910 E 3060 S
16282800090000	BEG N 89°50' W 787.83 FT FR E 1/4 COR SEC 28, T 15, R 1E, S L M, N 0°11' W 150.75 FT, S 89°50' E 82.58 FT, M OR L, S 0°15' E 153.8 FT, N 89°50' W 82.58 FT, M OR L TO BEG. 0.29 AC, M OR L. 4381-1139, 433-254, 259 4793-1463 6081-2249	PULLEY, GREG J &	1916 E 3060 S	SALT LAKE CITY UT	84106	1916 E 3060 S

Parcel	Legal Description	Owner Name	Owner Address	Owner City, State	Owner Zip	Property Address
162828001000000	0171-0093 8606-0154 8945-0037 8900-1530 COM N 89°50' W 1140.94 FT FR E 1/4 COR SEC 28 T 1S R 1E, S L MER, N 89°50' W 168 FT, N 90°75' FT, S 89°50' E 168 FT, S 80°75' FT TO BEG 0.35 AC. 6584-0755 0237-0158	APOSHIAN, NANCY A	3073 S MELBOURNE ST	SALT LAKE CITY UT	84106	3073 S MELBOURNE ST
162828001100000	COM N 89°50' W 1080.94 FT FR SE COR OF NE 1/4 SEC 28 T 1S, R 1E, S L MER, N 89°50' W 80 FT, N 90°75' FT, S 89°50' E 80 FT, S 90°75' FT TO BEG, 0.13 AC. 8405-4572-4575	JENKINS, GARY G & PATSY, JT	3084 S 1935 E	SALT LAKE CITY UT	84106	1881 E SUZETTE CIR
162828001200000	BEG N 0°00' E 78.84 FT FR NE COR LOT 11, EGMAN SUB, N 0°00' E 78.84 FT, M OR L, N 89°50' W 84.48 FT, S 0°13' E 77.11 FT, M OR L TO A FT N 89°57' W FR PT OF BEG, S 89°57' E 81.1 FT M OR L TO BEG, 0.14 AC.	LEE, ROBERT E & GISELA G	1920 E 3060 S	SALT LAKE CITY UT	84106	1920 E 3060 S
162828001300000	BEG AT NE COR LOT 11, EGMAN SUB, N 0°00' E 78.84 FT, N 89°57' W 84.1 FT, S 0°02' W 78.78 FT, S 89°50' E 84.08 FT TO BEG 0.15 AC. 4047-355 4803-0227 7377-0234 7857-0438 8253-11080 8468-4531 8603-9499	KIRKHAM, ADAM B &	3076 S 1935 E	SALT LAKE CITY UT	84106	3076 S 1935 E
162828001400000	BEG 1015.94 FT N 89°50' W FR SE COR OF NE 1/4 OF SEC 28 T 1S, R 1E, S L M, N 89°50' W 65 FT, N 180°75' FT, S 89°50' E 65 FT, S 150°75' FT TO BEG, 0.22 AC. 0060-2368 0434-2211 8155-1658 8295-0727	OLSCHESWSKI, MONIKA	1882 E 3060 S	SALT LAKE CITY UT	84106	1882 E 3060 S
162828001600000	BEG 945.84 FT N 89°50' W FR SE COR OF NE 1/4 OF SEC 28, T 1S, R 1E, S L M, N 89°50' W 70 FT, N 180°75' FT, S 89°50' E 70 FT, S 150°75' FT TO BEG, 0.24 AC. 0148-2088 0144-1097 8603-2265	BRADLEY, DONALD B &	3301 MOHICAN LN	PROVO UT	84604	1890 E 3090 S
162828100500000	COM 1431.88 FT S & 33 FT W FR NE COR SEC 28 T 1S R 1E, S L MER S 80 FT N 89°54'30" W 115 FT N 80 FT S 89°54'30" E 115 FT TO BEG 0.18 AC M OR L 4483-0423 8457-1530 8457-1532	PENTAPED INVESTMENT CO	2021 E ALISON CIR	HOLLADAY UT	84124	1988-90 E MARY DOTT WY
162828100600000	COM 1481.88 FT S & N 89°54'30" W 33 FT FR NE COR OF SEC 28, T 1S, R 1E, S L M, S 74 FT, N 89°54'30" W 115 FT, N 74 FT, S 89°54'30" E 115 FT TO BEG, 0.19 AC 4188-0327 0190-030	HARMON, P RUSSELL &	2942 S 2000 E # A-B	SALT LAKE CITY UT	84109	2942 S 2000 E # A-B
162828100700000	BEG 33 FT W & 1585.88 FT S FR NE COR SEC 28, T 1S, R 1E, S L M, S 88.63 FT M OR L, N 89°52'50" W 115.02 FT M OR L, N P 0°00' W 88.15 FT M OR L, S 89°54'30" E 115 FT M OR L TO BEG 0.23 AC 4178-1154 5423-0650 6256-878 6256-0880 7283-1738	DECKER, DAVID L & HEIDI E;	2950 S 2000 E	SALT LAKE CITY UT	84109	2950 S 2000 E
162828100800000	COM S 0°04'05" E 1723.83 FT & N 89°15' W 33.02 FT FR NE COR SEC 28, T 1S, R 1E, S L M, N 89°15' W 115.05 FT, M OR L, N 0°04'05" W 87.85 FT, S 89°52'50" E 115.02 FT, S 0°04'05" E 69.11 FT TO BEG, ALSO COM S 0°04'05" E 1723.83 FT & N 89°15' W 33.02 FT FR NE COR SD SEC; N 89°15' W 115.05 FT, M OR L, S 0°04'05" E 17.6 FT, S 89°15' E 115.05 FT, M OR L, N 0°04'05" W 17.6 FT TO BEG, 0.28 AC. 3831-0397 0400-1077	HAGEMeyer, DONALD; TR	3159 S 2750 E	SALT LAKE CITY UT	84109	2952-56 S 2000 E
162828101000000	BEG 33 FT W & 1790.78 FT S OF NE COR SEC 28, T 1S, R 1E, S L M, N 89°15' W 223.48 FT, S 88 FT, S 89°15' E 223.48 FT, N 89° FT TO BEG, 0.35 AC. 4042-0011 5052-0975 7888-1540 8293-6382	PETERSEN, JAY	2980 S 2000 E	SALT LAKE CITY UT	84109	2980 S 2000 E
162828101100000	COM 2 RDS W & 1804.79 FT S FR NE COR SEC 28 T 1S R 1E, S L MER S 59.3 FT W 223.38 FT N 66.03 FT S 89°15' E 223.48 FT TO BEG 0.3 AC 5586-0876 6141-59 6141-0157 6568-2371 6588-2380	PERRY, LESTER A JR &	2990 S 2000 E	SALT LAKE CITY UT	84109	2990 S 2000 E
162828101300000	BEG ON W LINE OF 2000 E STREET, 33 FT W & 1141.23 FT S FR NE COR OF SEC 28, T 1S, R 1E, S L M, N 89°15' W 223.48 FT, S 56.58 FT, S 89°15' E 223.48 FT, N 55.66 FT TO BEG, 0.29 AC M OR L 5236-0429 5548-0087 6251-12460 6252-2929 8608-1861 6346-1587, 8438-633	SELF, TRENT B	2970 S 2000 E	SALT LAKE CITY UT	84109	2970 S 2000 E
162828200200000	COM 1974.08 FT S & 436.38 FT W FR NE COR SEC 28 T 1S R 1E, S L MER S 188.41 FT W 80 FT N 194.34 FT TO S LINE OF 2895 SD ST SELY ALG SD S LINE TO BEG, 0.26 AC. 7348-2185 6323-0462 8373-7898	MOYEDA, MITZI	1946 E 2995 S	SALT LAKE CITY UT	84106	1946 E 2995 S

Parcel	Legal Description	Owner Name	Owner Address	Owner City, State	Owner Zip	Property Address
16282820030000	BEG 1974.09 FT S 8 378.38 FT W FR NE COR SEC 28 T 15 S R 1E SL MER W 60 FT S 186.41 FT N 89°28' E 60 FT N 165.65 FT TO BEG 0.26 AC. M OR L 5127-685, 5148-1229 5198-0125 8376-2822	MOTT, SETH M &	1950 E 3000 S	SALT LAKE CITY UT	84106	1950 E 3000 S
16282820040000	COM 1974.09 FT S 8 316.38 FT W FR NE COR SEC 28 T 15 S R 1E SL MER W 60 FT S 185.65 FT N 89°28' E 60 FT N 165.3 FT TO BEG 0.26 AC. 7224-2090 8312-7989 8487-2359 864-9787	GYGI, RYAN W &	1966 E 2995 S	SALT LAKE CITY UT	84106	1966 E 2995 S
16282820050000	BEG 33 FT W & 1972.03 FT S & S 89°28' W 218.71 FT FR NE COR SEC 28 T 15 S R 1E SL MER S 89°28' W 66.68 FT S 119.74 FT N 89°28' E 66.68 FT N 119.68 FT TO BEG 0.18 AC. 4872-984	HALL, JEFFREY N &	2515 E NEFFS LN	SALT LAKE CITY UT	84109	1966 E 2995 S
16282820070000	4858-0466 COM N 6°54' W 329.1 FT & S 89°43' W 289.68 FT FR E 1/4 COR SEC 28 T 15 S R 1E SL MER S 89°43' W 277.68 FT N 0°11' W 154.13 FT N 89°28' E 277.7 FT S 0°10' E 155.32 FT TO BEG 0.90 AC 8116-2540 7811-1845	CHRISTIANSEN, RICHARD L &	7934 S PENNSYLVANIA DR	LITTLETON CO	80122	3025 S 1935 E
16282820080000	COM N 11°03' W 174.1 FT & S 89°48' W 271.45 FT R E 1/4 COR SEC 28 T 15 S R 1E SL MER S 89°48' W 271.45 FT N 77°07' FT N 89°28' E 271.45 FT. S 77°07' FT TO BEG 0.49 AC 4539-0514	SOHLER, JOYCE E	3055 S 1935 E	SALT LAKE CITY UT	84106	3055 S 1935 E
16282820090000	COM N 11°03' W 174.1 FT & S 89°48' W 271.45 FT R E 1/4 COR SEC 28 T 15 S R 1E SL MER S 89°48' W 271.45 FT S 44.78 FT N 89°58' E 20 FT S 8°48' E 32.86 FT E 246.45 FT TO BEG 0.47 AC 5652-0075 5782-0782	ROBERSON, EDITH T	3055 S 1935 E	SALT LAKE CITY UT	84106	3057 S 1935 E
16282820100000	LOT 8 WELBOURNE HEIGHTS SUB 5715-1591, 7320-1894 7320-1387 8028-0794 8182-0726 8545-0940	JENKINS, PATSY P. TR	3094 S 1935 E	SALT LAKE CITY UT	84106	3067 S 1935 E
16282820120000	LOT 7 WELBOURNE HEIGHTS SUB 4833-0191	CARTER, WADE T	5247 S MORNING OAKS DR	TAYLORSVILLE UT	84123	1947-51 E GREGGSON AVE
16282820130000	LOT 6 WELBOURNE HEIGHTS SUB	MCGHIE, E ROLAND & COLLETT, GLEN C & WAGNER, RICHARD L	184 HALSEY ST 1902 S LAURELHURST DR 2774 E DELSA DR	CHULA VISTA CA SALT LAKE CITY UT SALT LAKE CITY UT	91910 84108 84124	1955 E GREGGSON AVE 1963 E GREGGSON AVE 1871 E GREGGSON AVE
16282820140000	LOT 4 WELBOURNE HEIGHTS SUB 5949-374 8143-0375 8325-0414 8048-5941	SMITH, HIRUM W & MARILYN F; ELLIBEE, ALLEN C	5114 S 2200 W 3004 S 2000 E	TAYLORSVILLE UT SALT LAKE CITY UT	84118 84109	1879 E GREGGSON AVE 3004 S 2000 E
16282820150000	LOT 3 WELBOURNE HEIGHTS SUB 5349-0158 BEG ON W LINE OF 2000 EAST ST 33 FT W & 1974.09 FT S FR NE COR SEC 28 T 15 R 1E SL MER W 149.89 FT S 54.06 FT N 89°28' E 149.89 FT N 52.86 FT TO BEG 0.18 AC 5139-1155 5780-0438	HARVEY, CARRIE L	3014 S 2000 E	SALT LAKE CITY UT	84109	3014 S 2000 E
16282820160000	BEG ON W LINE OF 2000 EAST STREET 33 FT W & 2028.78 FT S FR NE COR SEC 28 T 15 R 1E SL MER S 89°28' W 149.89 FT S 55.22-0932 5052-0830 5584-2502 2503 5594-2504 5818-0817 5869-0838 8082-2888	ANDREWS, RICHARD D. &	3020 S 2000 E	SALT LAKE CITY UT	84109	3020 S 2000 E
16282820170000	COM N 9°54' W 328.1 FT FR E 1/4 COR SEC 28 T 15 S R 1E SL MER N 0°10' W 156.43 FT S 89°28' W 294.7 FT S 0°10' E 153.32 FT N 89°43' E 290.68 FT TO BEG 0.93 AC 6304-0837 9090-9698 9698 9200-9690 9157-7575	INKLYNE CONSTRUCTION, INC	44 S OAKVIEW LN	BOUNTFUL UT	84010	3036 S 2000 E
16282820200000	COM N 11°03' W 174.1 FT & N 0°10' W 83.43 FT FR E 1/4 COR SEC 28 T 15 R 1E SL MER N 0°10' W 73 FT S 89°43' W 271.45 FT S 0°10' E 80 FT N 89°43' E 155 FT N 89°43' E 116.45 FT TO BEG 0.4 AC	CATMULL, LESTER V., JR. &	3042 S 2000 E	SALT LAKE CITY UT	84109	3042 S 2000 E
16282820220000	LOT 2 WELBOURNE HEIGHTS SUB 6346-1584 9103-6911	SCATTERBRAIN ENTERPRISES, LLC	8006 S GAINEY RANCH CT	COTTONWOOD HTS UT	84121	3068-3070 S 2000 E
16282820230000	LOT 1 WELBOURNE HEIGHTS SUB 5785-2023 5785-2025 6628-0096	KIMBALL, JEFF R	3074 S 2000 E	SALT LAKE CITY UT	84109	3074 S 2000 E
16282820280000	BEG S 1966.16 FT & W 498.38 FT R COR OF SEC 28 T 15 S R 1E S L M, S 84.34 FT W 76.03 FT, N 84.67 FT, NELY ALG CURVE TO R 24.61 FT, SELY ALG CURVE TO L 57.74 FT TO BEG 0.15 AC. 5646-1188 8194-2925 8487-4255 8820-2337	BOOTH, SARAH H	1934 E 3000 S	SALT LAKE CITY UT	84106	1934 E 3000 S

Parcel	Legal Description	Owner Name	Owner Address	Owner City, State	Owner Zip	Property Address
16282820270000	BEG 206.6 FT S & 48.38 FT W FR NE COR SEC 28 T1S R1E S1/4 MERS S 110 FT W 70.03 FT N 110 FT, E 78.03 FT TO BEG. 0.18 AC. 5013.0247, 0348 6118, 0059 5603, 0144 5946, 1189 8784, 2963	WILSON, MIKE &	3011 S 1935 E	SALT LAKE CITY UT	84106	3011 S 1935 E
16282820280000	BEG N 110.93 W 174.1 FT & N 0+10 W 65 FT FR E 1/4 COR OF SEC 28, T1S, R1E, S1/4 M, N 0+10 W 18.43 FT, S 89+43 W 118.45 FT, N 0+10 W 13 FT, 8 89+45 W, 155 FT, S 90.13 FT, N 89+44 08" E 131.73 FT, N 0+10 W 55 FT, N 89+44 08" E 140 FT TO BEG. 0.36 AC M OR L.	EVANS, PATRICK H & TERESA A	3054 S 2000 E	SALT LAKE CITY UT	84109	3054 S 2000 E
16282820290000	BEG N 110.93 W 174.1 FT FR E 1/4 COR OF SEC 28, T1S, R1E, S1/4 M, N 0+10 W 65 FT, S 89+44 08" W 140 FT, S 0+10" E 85 FT, N 89+48" E 140 FT TO BEG. 0.21 AC 5535-2489	DAVIS, GLEN P, ET AL	2850 E 3300 S # 202	SALT LAKE CITY UT	84109	3058 S 2000 E
16282820300000	BEG 33 FT W & 2028.75 FT S & S 89+28 W 149.80 FT FR THE NE COR OF SEC 28, T1S, R1E, S1/4 M, N 54.04 FT M OR L TO THE S LINE OF STREET, WLY ALG THE S LINE OF SD STREET 87.02 FT M OR L, S 118.88 FT M OR L, N 89+28" E 87.02 FT, N 85 FT M OR	NOEL, FRANK E, ET AL	1976 E 3000 S	SALT LAKE CITY UT	84106	1976-1980 E 3000 S
16283010020000	L TO BEG. 0.18 AC M OR L COM 246.62 FT S FR NW COR OF SW 1/4 SEC 28, T1S, R1E, S1/4 M, N 89+30" E 34.04 FT, S 206.54 FT, N 87+15" W 68.08 FT, N 201.43 FT, N 88+30" E 34.88 FT TO BEG. 0.32 AC M OR L.	LEWIS, S REX, ET AL	PO BOX 726	PROVO UT	84603	3098 S HIGHLAND DR
16283010030000	4559-0835, 5429-489, 470 6098-2299 6232-0001 6303-237 BEG S 246.62 FT & N 89+30" E 34.04 FT FR NW COR OF SW 1/4 OF SEC 28, T1S, R1E, S1/4 M, S 171.5 FT, S 87+15" E 80 FT, N 174.12 FT, S 88+30" W 58.89 FT TO BEG. 0.24 AC M OR L. 4840-372, 4892-188, 5129-0031 5429-474, 478, 478 5724-0002	LEWIS, S REX, ET AL	PO BOX 726	PROVO UT	84603	3098 S HIGHLAND DR
16283010080000	6066-2296 6232-0001 6303-237 BEG E 184.28 FT & S 15+18" E 150.15 FT, S 88+30" W 71.21 FT FR NW COR OF SW 1/4 OF SEC 28, T1S, R1E, S1/4 M, S 15+18" E 90 FT, S 88+30" W 50.31 FT, N 87+43 FT, N 88+30" E 478.35 FT TO BEG. 0.99 AC, M OR L, 4892-187 5129-0017 5429-474, 478, 478 6098-2296 6232-0001 6303-237	LEWIS, S REX, ET AL	PO BOX 726	PROVO UT	84603	3088 S HIGHLAND DR
16283010090000	BEG S 246.62 FT & N 89+30" E 94.03 FT & S 32 FT & S 88+21" E 50 FT FR NW COR OF SW 1/4 OF SEC 28, T1S, R1E, S1/4 M, S 88+21" E 154.82 FT, S 15+18" E 183.85 FT, N 87+15" W 202.54 FT, N 177 FT TO BEG. LESS STREET & R OF W EXCEPT THE W 8 INCHES, 0.44 AC 5745-867	BENCH PROPERTIES, LLC	2101 E TERRA LINDA DR	HOLLADAY UT	84124	3120 S HIGHLAND DR
16283010100000	BEG E 174.73 FT & S 15+18" E 248.35 FT & S 88+30" W 146.618 FT FR W 1/4 COR SEC 28, T1S, R1E, S1/4 M, S 172.825 FT, S 87+15" E 2.5 FT, N 0+48 38" W 172.863 FT TO BEG. 0.005 AC 6232-0607 6303-237	LEWIS, S REX, ET AL	PO BOX 726	PROVO UT	84603	3088 S HIGHLAND DR
16283010110000	BEG S 246.62 FT & N 89+30" E 94.03 FT FR NW COR OF SW 1/4 SEC 28, T1S, R1E, S1/4 M, N 88+30" E 190.01 FT, S 15+18" E 82 FT, N 88+21" W 203.61 FT, N 0+48 38" W 32.22 FT TO BEG LESS STREET, 0.18 AC	HEAPS, ROBERT S & CAROLYN G &	1473 E 8020 S	SANDY UT	84093	3100 S HIGHLAND DR
16283010120000	BEG S 246.62 FT & N 89+30" E 94.03 FT & S 32 FT & S 88+21" E 1.31 FT FR W 1/4 COR SEC 28, T1S, R1E, S1/4 M, S 0+48 38" E 140.74 FT, S 87+15" E 48.25 FT, N 140 FT M OR L, N 88 21" W 48.94 FT TO BEG. 0.16 AC 4783-206	HEAPS, ROBERT S & CAROLYN G &	1473 E 8020 S	SANDY UT	84093	1395 E MILLER AVE
16283030010000	COM 97.98 FT W & 787.88 FT S FR W 1/4 COR SEC 28 T1S R1E S1/4 MERS S 89+24" E 257.82 FT M OR L TO BEC HER TRACT S 112.47 FT W 251.13 FT N 137.32 FT TO BEG 0.73 AC 6645-1210 7266-0369 7432-1733	WEST DEVELOPMENT COMPANY,	4121 S 380 E	MURRAY UT	84107	1334-1338 E WOODLAND AVE
16283030030000	COM 4 RDS E & N 0+04" W 432.84 FT & 240.2 FT E FR SE COR BLK 27 10 AC PLAT A BIG FIELD SUR E 48.25 FT N 0+04" W 131.22 FT N 89+30" W 48.25 FT S 0+04" E 132.5 FT TO BEG 0.14 AC. 4418-188 4402-0588 8312-0885	KATSALEVAS, MICHAEL	3190 S HIGHLAND DR	SALT LAKE CITY UT	84106	1315 E 3205 S
16283030040000	COM 4 RDS E & N 0+04" W 432.84 FT & 288.45 FT E FR SE COR BLK 27 10 AC PLAT A BIG FIELD SUR E 48 FT N 0+04" W 129.86 FT S 89+30" W 48 FT S 0+04" E 129.86 FT TO BEG 0.14 AC	DURTSCH, ERNEST F. &	1341 E 3205 S	SALT LAKE CITY UT	84106	1341 E 3205 S

Parcel	Legal Description	Owner Name	Owner Address	Owner City, State	Owner Zip	Property Address
16283030050000	COM 4 RDS E & N 0'04" W 432.84 FT E & S30.45 FT FR SE COR OF BLK 27 10 AC PLAT A BIG FIELD SUR E 48 FT N 0'04" W 130.59 FT N 89'30" W 48 FT S 0'04" E 131.22 FT TO BEG 0.14 AC	KATSAANEVAS, MICHAEL J	1347 E 3205 S	SALT LAKE CITY UT	84106	1347 E 3205 S
16283030060000	COM 4 RDS E & N 0'04" W 432.84 FT E & 432.45 FT FR SE COR OF BLK 27 10 AC PLAT A BF SUR N 0'04" W 128.96 FT N 89'30" W 48 FT S 0'04" E 130.59 FT E 48 FT TO BEG 0.14 AC 4534.1281	KATSAANEVAS, JOSEPHINE M	3416 S PAIGE CIR	SALT LAKE CITY UT	84109	1353 E 3205 S
16283030070000	BEG N 0'04" W 408.09 FT & N 89'54" E 408.45 FT FR A P 2 RDS E OF SE COR LOT 1, BLK 27, TEN ACRE PLAT A, BIG FIELD SUR, N 0'04" W 154.85 FT, S 89'30" E 50 FT, S 0'04" E 154.3 FT, S 89'54" W 50 FT TO BEG, EXCEPT STREET 0.18 AC 4008-0465 5867-2378, 2380, 2382 5857-2384 6131-1260 6145-1234 7198-1440	METOS, THOMAS C, TR	3416 S PAIGE CIR	SALT LAKE CITY UT	84109	1363 E 3205 S
16283030090000	BEG S 87D 11 FT E & E 221.13 FT FR W 1/4 COR SEC 28, T 18, R 1E, SLM, E 189.44 FT, N 19'21" W 28.685 FT, NMLTY ALG A 29 FT RADIUS CURVE TO L 35.954 FT, N 89'24" W 185.78 FT, S 60.33 FT TO BEG, 0.24 AC M OR L 5705-2869, 2812 5707-1891 5834-1821 7810-1712	DAVIS, BRADLEY R &	12001 S CORTINA CREST DR	DRAPER UT	84020	3174 S HIGHLAND DR
16283030110000	COM N 0'04" W 34.1 RDS E & S 89'30" E 588.45 FT FR SE COR BLK 27 10 AC PLAT A BF SUR E 143.1 FT TO W LINE OF HIGHLAND DR S 19'18" E 88.57 FT W 185.75 FT N 0'04" W 87.89 FT TO BEG 0.31 AC 8976-1723	ZIONS FIRST NATIONAL BANK	1 S MAIN ST # 12-FL	SALT LAKE CITY UT	84111	3190 S HIGHLAND DR
16283030120000	COM 34.1 RDS N & 48.1 RDS E & S 19'18" E 865.28 FT FR SE COR BLK 27 10 AC PLAT A BF SUR W 110.53 FT S 50 FT E 124.21 FT TO GEN CO ROAD N 15'18" W 51.84 FT TO BEG LESS ROAD 0.1 AC 5272-2003 5589-0871 6258-0803 6587-0281 7582-2484 7587-1256 7597-1258	ROBERTS, VIVIAN &	4719 S QUAIL POINT RD	SALT LAKE CITY UT	84124	3200-3202 S HIGHLAND DR
16283030130000	BEG S 87D 11 FT E & E 221.13 FT FR NW COR OF SW 1/4 SEC 28, T 18, R 1E, SLM, E 80 FT, S & 245 FT, S 89'41'55" W 14.53 FT, S 0'21'14" W 43.081 FT, W 105.281 FT, N 112.47 FT, S 89'24" E 60.12 FT, S 60.33 FT TO BEG 0.2 AC M OR L 4504-0889	DAVIS, BRADLEY R &	12001 S CORTINA CREST DR	DRAPER UT	84020	3174 S HIGHLAND DR
16283030140000	BEG S 89A 355 FT E & E 281.13 FT FR NW COR OF SW 1/4 SEC 28, T 18, R 1E, SLM, S 43.715 FT, W 14.719 FT, N 0'21'14" E 43.081 FT, N 89'41'55" E 14.453 FT TO BEG, 0.014 AC 4504-0889	METOS, THOMAS C, TR	3416 S PAIGE CIR	SALT LAKE CITY UT	84109	3182 S HIGHLAND DR
16283040010000	COM 4 RD E & N 0'04" W 231 FT & 241.225 FT FR SE COR BLK 27 10 AC PLAT A BF SUR E 60 FT N 152.34 FT W 80 FT S 152.34 FT TO BEG 0.21 AC (BEING IN NW 1/4 OF SW 1/4 SEC 28 T18 R1E SLM) 5402-0605 5454-1271 8464-2519 8639-308, 308	JENSEN, DELORIS	1340 E 3205 S	SALT LAKE CITY UT	84106	1340 E 3205 S
16283040020000	BEG 4 RDS E & N 0'04" W 231 FT & E 301.225 FT FR SE COR BLK 27, TEN AC PLAT A, BIG FIELD SUR, E 60 FT, N 152.34 FT, W 80 FT, S 0'04" E 152.34 FT TO BEG, 0.21 AC M OR L 4730-223, 223	SHUPE INVESTMENT LIMITED	1344 E 3205 S	SALT LAKE CITY UT	84106	1344 E 3205 S
16283040040000	4838-8443 5085-0181 5512-0654 8895-0548 7718-615 8838-2892	SHUPE INVESTMENTS LTD	3216 S HIGHLAND DR	SALT LAKE CITY UT	84106	1376 E 3205 S
16283040050000	6110-2758 6203-2657 8875-1710 7335-2232 8038-2227 2229	RIGBY, ROBBE T & KIM R, TRS	5878 S 2075 E	HOLLADAY UT	84121	1329-1333 E 3300 S
16283040060000	6388-1238 8037-3524	TRAN KIEN & DUNG B, JT	1017 W HIDDEN COVE DR	TAYLORSVILLE UT	84123	1353 E 3300 S
16283040100000	BEG 88.8 RDS S & 18.3 RDS E FR NW COR OF SW 1/4 SEC 28 T 18 R 1E SLM, E 220.28 FT S 53'40'25" E 27.39 FT, S 19'18" E	SHUPE INVESTMENTS LTD	3216 S HIGHLAND DR	SALT LAKE CITY UT	84106	3210-16 S HIGHLAND DR

Parcel	Legal Description	Owner Name	Owner Address	Owner City, State	Owner Zip	Property Address
162830401100000	44.23 FT. S 89°21'10" W 248.32 FT. N 59.02 FT. TO BEG. 0.31 AC. S37S-1423 S71S-0442 6203-2559 697S-1708 S43S-1240 S43S-1242 735S-2230	SHUPE INVESTMENTS L TD	3218 S HIGHLAND DR	SALT LAKE CITY UT	84106	3222 S HIGHLAND DR
162830401500000	COM 1158.01 FT S & 292.45 FT E FR NW COR SW 1/4 SEC 28 T 1S R 1E S1/2 W 246.32 FT TO BEG 0.8 AC S37S-1423 S71S-04942 6203-2559 697S-1708	STEVENS, J HILLMAN, TR	3280 S HIGHLAND DR	SALT LAKE CITY UT	84106	3280 S HIGHLAND DR
162830401600000	COM 35.3 RD E & 8 RD N FR SE COR BLK 27 10 AC PLAT A BF SUR E 302 FT W OR L TO HIGHLAND DRIVE N 15'18" W 68 FT M OR L W 286 FT TO A PT DUE N OF BEG S 64.68 FT TO BEG 0.44 AC 4274-0365 573S-1257 5801-0294 612S-2385	AGAVE ENTERPRISES LLC	3298 S HIGHLAND DR	SALT LAKE CITY UT	84106	3290 S HIGHLAND DR
162830401700000	BEG S 35.3 RD S & N 7 FT FR SE COR BLK 27 10 AC PLAT A BIG FIELD SUR. N 82 FT. E 265.67 FT. S 15°15'50" E 271.8 FT. S 13°50'2" E 10.1 FT. S 37°34'24" W 57.54 FT. S 89°48' W 262.32 FT TO BEG. 0.8 AC M OR L 794S-1247	FLOWGAN, LARRY R &	2878 E CRAIG DR	SALT LAKE CITY UT	84109	1357 E 3300 S
162830401800000	BEG S 1252.2 FT & E 301.5 FT FR NW COR OF SW 1/4 SEC 28, T 18, R 1E, S1/2, S 70.78 FT. E 243.645 FT TO W/LY LINE HIGHLAND DR. N 15°18' W 73.36 FT. W 224.587 FT TO BEG. 0.381 AC. 4481-1141, 1146 7174-0609 7414-2847 783S-2010	MACKEY, MELVIN G &	4365 S 2990 E	SALT LAKE CITY UT	84124	3232 S HIGHLAND DR
162830500100000	LOT 83, MOUNTAIN ACRES ADD #3. 638S-2937 8361-2393	FLINDERS, SANDRA H &	5660 N OLD RANCH RD	PARK CITY UT	84088	3089 S MOUNTAIN DR
162830500200000	LOT 84, MOUNTAIN ACRES ADDITION #3. 4247-1405 503S-3349	FRANK, LARRY D &	3095 S MOUNTAIN DR	SALT LAKE CITY UT	84106	3095 S MOUNTAIN DR
162830500300000	LOT 85, MOUNTAIN ACRES ADD NO 3 5893-0873 5710-0442 728S-2801	FLETCHER, ELLEN M, TR	3103 S MOUNTAIN DR	SALT LAKE CITY UT	84106	3103 S MOUNTAIN DR
162830500400000	LOT 132 MOUNTAIN ACRES ADD NO 4 5461-5178 5461-0578 629S-1556 6787-1868	BRYAN, SHARON A	3105 S MOUNTAIN DR	SALT LAKE CITY UT	84106	3105 S MOUNTAIN DR
162830500500000	LOT 133 MOUNTAIN ACRES ADD NO 4 5876-2165 615S-0302 6157-2022 689S-1745 704S-1630	PETERSEN, DAVID W	3115 S MOUNTAIN DR	SALT LAKE CITY UT	84106	3115 S MOUNTAIN DR
162830500600000	LOT 134 MOUNTAIN ACRES ADD NO 4 865S-2816 906S-2802	ANDERSEN, TAWB	3125 S MOUNTAIN DR	SALT LAKE CITY UT	84106	3125 S MOUNTAIN DR
162830500700000	LOT 88 MOUNTAIN ACRES ADD NO 3	LARSON, GEORGE C. & CONSTANCE	3088 S CRESCENT DR	SALT LAKE CITY UT	84106	3088 S CRESCENT DR
162830500800000	LOT 89, MOUNTAIN ACRES ADDITION #3 512S-0281 627S-2721 727S 6315 984S	THOMAS, KEVIN T &	3085 S CRESCENT DR	SALT LAKE CITY UT	84106	3085 S CRESCENT DR
162830500900000	LOT 90 MOUNTAIN ACRES ADD NO 3. 529S-0308 529S-0831, 544S-2373 544S-2374	WOODS, ROBIN M	3092 S CRESCENT DR	SALT LAKE CITY UT	84106	3092 S CRESCENT DR
162830501000000	LOT 137 MOUNTAIN ACRES ADD NO 4	GARZA, DANIEL E &	3106 S CRESCENT DR	SALT LAKE CITY UT	84106	3106 S CRESCENT DR
162830501100000	LOT 136 MOUNTAIN ACRES ADDITION #4	HARDMAN, WILLIAM & HELMA	3118 S CRESCENT DR	SALT LAKE CITY UT	84106	3118 S CRESCENT DR
162830501200000	LOT 89, MOUNTAIN ACRES ADD NO 4	LIEBMAN, ERHARD O &	3120 S CRESCENT DR	SALT LAKE CITY UT	84106	3120 S CRESCENT DR
162830501300000	LOT 93, MOUNTAIN ACRES ADD #3 4727-0081 5491-2172 5570-1404 5400-2565 587S-1597 6414-0772 674S-2158	HUSTER, JOSEPH &	3085 S CRESCENT DR	SALT LAKE CITY UT	84106	3085 S CRESCENT DR
162830501400000	LOT 94 MOUNTAIN ACRES ADD #3 5232-1257 5472-2788 686S-4519 688S-4116	WATTEWORTH, JACOB S	3095 S CRESCENT DR	SALT LAKE CITY UT	84106	3095 S CRESCENT DR
162830600500000	LOT 95 MOUNTAIN ACRES ADD NO 3 969S-0653 865S-1223 842A-0603 646S-1222 700A-2110 700S-2475 747S-1901 835S-5090	BRUETT, TIMOTHY R &	1434 E 3080 S	SALT LAKE CITY UT	84106	1434 E 3080 S
162830600600000	LOT 96 MOUNTAIN ACRES ADD #3 470S-880, 882, 4897-0394	CHRISTENSEN, GEORGIA, TR ET AL	1196 E LORRAINE DR	SALT LAKE CITY UT	84106	1442 E 3080 S
162830600700000	LOT 97 MOUNTAIN ACRES ADD NO 3	SPIDEL, SHIREYA	PO BOX 522189	SALT LAKE CITY UT	84152	1448 E 3080 S
162830600800000	LOT 98 MOUNTAIN ACRES ADD NO 3	GALE, PHILLIP D &	1456 E GREGGSON AVE	SALT LAKE CITY UT	84106	1456 E 3080 S
162830600900000	LOT 99 MOUNTAIN ACRES ADD #3 4677-1008 6311-1200 6657-0867 723S-0807	BONNELL, M JEANETTE	1462 E GREGGSON AVE	SALT LAKE CITY UT	84106	1462 E 3080 S
162830601000000	LOT 100 MOUNTAIN ACRES ADD #3 4647-0394 585S-0801 624S-0893 723S-2340 824S-3271 803S-7246 603S-7346	FOYE, KIP M &	1470 E 3080 S	SALT LAKE CITY UT	84106	1470 E 3080 S
162830601100000	LOT 101 MOUNTAIN ACRES ADD NO 3 633S-0825	FALKENBERG, CHRIS D	1478 E 3080 S	SALT LAKE CITY UT	84106	1478 E 3080 S
162830601200000	LOT 102 MOUNTAIN ACRES ADD NO 3	TYLER EDITH & J LESLIE	1482 E 3080 S	SALT LAKE CITY UT	84106	1482 E 3080 S
162830601300000	LOT 103 MOUNTAIN ACRES ADD NO 3 5416-0686 548S-580, 588, 5416-910 548S-0591 560S-0921 5714-1673 583S-1818 6103-0467	ZAKAS, KATHY, TR	1490 E 3080 S	SALT LAKE CITY UT	84106	1490 E 3080 S

Parcel	Legal Description	Owner Name	Owner Address	Owner City, State	Owner Zip	Property Address
16283060170000	LOT 133, MOUNTAIN ACRES ADD #4 4786-0128 8425-3885	LOWE, NATHAN H &	1443 E 3115 S	SALT LAKE CITY UT	84106	1443 E 3115 S
16283060180000	LOT 154 MOUNTAIN ACRES ADD NO 4 5440-1461, 1463 5440-1464	LAWRENCE, STANLEY G	1449 E 3115 S	SALT LAKE CITY UT	84106	1449 E 3115 S
16283060190000	LOT 155, MOUNTAIN ACRES SUB #4	SHORR, JERRY J & HELEN L	1457 E 3115 S	SALT LAKE CITY UT	84106	1457 E 3115 S
16283060200000	LOT 156, MOUNTAIN ACRES ADD NO 4 5560-1717 5626-2246	BEGETT, MICKEY W &	1463 E 3115 S	SALT LAKE CITY UT	84106	1463 E 3115 S
16283060210000	LOT 157 MOUNTAIN ACRES ADD NO 4 4481-88 4481-0101 5431-1802	GARCIA, PRISCILLA L	1469 E 3115 S	SALT LAKE CITY UT	84106	1469 E 3115 S
16283060220000	LOT 159 MOUNTAIN ACRES ADD NO 4 6577-2437 6577-2439	MITCHELL, JENNIFER L ET AL	1477 E 3115 S	SALT LAKE CITY UT	84106	1477 E 3115 S
16283060230000	LOT 159, MOUNTAIN ACRES ADD #4 4482-0623, 5456-830	BARCLAY, NEIL G & SANDRAP	1483 E 3115 S	SALT LAKE CITY UT	84106	1483 E 3115 S
16283060240000	LOT 160, MOUNTAIN ACRES ADD #4 4600-0893 4785-0869 5511-889, 0886 5511-0890 5744-2088 777-2355 792-0759 7924-0759	BINGHAM, DEANT T &	1489 E 3115 S	SALT LAKE CITY UT	84106	1489 E 3115 S
16283060250000	LOT 161 MOUNTAIN ACRES ADD NO 4 5823-0240 5838-1807	VELLS, HELEN	4148 S BEVWOOD CIR	SALT LAKE CITY UT	84124	1485 E 3115 S
16283060260000	LOTS 158 & 151, MOUNTAIN ACRES ADDITION #4 EXCEPT THE E 10 FT THEREOF, 6657-2105	JOHNSON, LAIRD A	1210 WILLOW CT	GILROY CA	95020	3105 S CRESCENT DR
16283060270000	THE E 10 FT OF LOT 150, & THE E 10 FT OF LOT 151, & ALL OF LOT 152, MOUNTAIN ACRES ADD #4 5783-1941, 1940 4480-4611	STATEN, VERL G &	1437 E 3115 S	SALT LAKE CITY UT	84106	1437 E 3115 S
16283070010000	LOT 138 MOUNTAIN ACRES ADD NO 4 & LOT 300A MOUNTAIN ACRES ADD NO 7, 5708-1524 7086-0780 7861-0864	YRIGOVEN, CARLA R	1424 E 3115 S	SALT LAKE CITY UT	84106	1424 E 3115 S
16283070020000	LOT 139 MOUNTAIN ACRES ADD NO 4 5830-0137	BRINKERHOFF, VIRGINIA A	1430 E 3115 S	SALT LAKE CITY UT	84106	1430 E 3115 S
16283070030000	LOT 140, MOUNTAIN ACRES ADDITION #4, 4422-0837 6221-2859 6244-2971 6288-1324 6256-1021 6641-3824 3928 8834-9817	BAGLEY, JUDSON M &	1436 E 3115 S	SALT LAKE CITY UT	84106	1436 E 3115 S
16283070040000	LOT 141 MOUNTAIN ACRES ADD NO 4 5808-1722 5808-1724 6189-804	FOWLES, JASON L &	1442 E 3115 S	SALT LAKE CITY UT	84106	1442 E 3115 S
16283070050000	LOT 142, MOUNTAIN ACRES ADD #4 6098-0288 5951-1620 7151-2772	DOWIE, BRYAN R	1448 E 3115 S	SALT LAKE CITY UT	84106	1448 E 3115 S
16283070060000	LOT 143 MOUNTAIN ACRES ADD NO 4 6270-0376 6939-2987	LOWRY, BENJAMIN R J &	1456 E 3115 S	SALT LAKE CITY UT	84106	1456 E 3115 S
16283070070000	LOT 144 MOUNTAIN ACRES ADD NO 4	HANDLEY, WILLIAM F & VIVIAN K,	1462 E 3115 S	SALT LAKE CITY UT	84106	1462 E 3115 S
16283070080000	LOT 145 MOUNTAIN ACRES ADD NO 4 8406-8745 8747	WENZEL, ROBERT E JR &	1468 E 3115 S	SALT LAKE CITY UT	84106	1468 E 3115 S
16283070090000	LOT 146 MOUNTAIN ACRES ADD NO 4 8117-1898 8154-1273	SEDGWICK, RICHARD A &	1478 E 3115 S	SALT LAKE CITY UT	84106	1478 E 3115 S
16283070100000	LOT 147, MOUNTAIN ACRES ADD #4	JENSEN, LEE R & ELEANOR N	1482 E 3115 S	SALT LAKE CITY UT	84106	1482 E 3115 S
16283070110000	LOT 148, MOUNTAIN ACRES ADD #4, 4464-1116, 1117 4701-0620 5870-8779 591 5870-0863 5873-0938 5928-0528 8424-1307	JONES, FLOYD L III	1488 E 3115 S	SALT LAKE CITY UT	84106	1488 E 3115 S
16283070120000	LOT 149 MOUNTAIN ACRES ADD NO 4 6198-1078 6198-1079	KASTENMEIER, ANDREWS S	1494 E 3115 S	SALT LAKE CITY UT	84106	1494 E 3115 S
16283070130000	LOT 308 MOUNTAIN ACRES ADD NO 7 4792-485, 4735-1434 5586-893	VANDENBERGHE, GARY	1423 E 3150 S	SALT LAKE CITY UT	84106	1423 E 3150 S
16283070140000	LOT 307 MOUNTAIN ACRES ADD NO 7	CLAUSON, ROSA J,	1429 E 3150 S	SALT LAKE CITY UT	84106	1429 E 3150 S
16283070150000	LOT 308 MOUNTAIN ACRES ADD NO 7	MILLUS, VERNON &	1437 E 3150 S	SALT LAKE CITY UT	84106	1437 E 3150 S
16283070160000	LOT 309, MOUNTAIN ACRES ADD #7 4710-0753 5754-2442 5826-1610	QUIGLEY, ROBERT C &	1443 E 3150 S	SALT LAKE CITY UT	84106	1443 E 3150 S
16283070170000	LOT 310, MOUNTAIN ACRES ADDITION #7 4839-0384	HERRON, COLLEEN R (TR)	1449 E 3150 S	SALT LAKE CITY UT	84106	1449 E 3150 S
16283070180000	LOT 311 MOUNTAIN ACRES ADD NO 7	MAY, VERA M	1457 E 3150 S	SALT LAKE CITY UT	84106	1457 E 3150 S
16283070190000	LOT 312 MOUNTAIN ACRES ADD NO 7	SILVER, DONELL D. & CORINNE L,	1463 E 3150 S	SALT LAKE CITY UT	84106	1463 E 3150 S
16283070200000	LOT 313, MOUNTAIN ACRES ADD #7 6226-0488 6470-0823 7265-457	ANDREWS, DONNA J	1469 E 3150 S	SALT LAKE CITY UT	84106	1469 E 3150 S
16283070210000	LOT 314, MOUNTAIN ACRES ADD #7, 3761-48, 5170-477, 478	NUJARA, MICHAEL J	1477 E 3150 S	SALT LAKE CITY UT	84106	1477 E 3150 S
16283070220000	LOT 315 MOUNTAIN ACRES ADD NO 7 5381-428 5381-4828 5732-2852	FRITZ, BRYAN	1483 E 3150 S	SALT LAKE CITY UT	84106	1483 E 3150 S

Parcel	Legal Description	Owner Name	Owner Address	Owner City, State	Owner Zip	Property Address
16283070230000	6653-1632 8655-0386 7816-2386 7895-1312 5380-8782 8688-1104 LOT 318 MOUNTAIN ACRES ADD NO 7 5604-2502 8297-1900 8297-1911 8560-3638 8973-3297	JOHNSON, CHARLES G. TR	5284 S HILLSDEN DR	HOLLADAY UT	84117	1489 E 3150 S
16283070240000	LOT 317 MOUNTAIN ACRES ADD #7 4491-1518 5732-2104 6042-0929 6439-1219	HAMBLEY, BARBARA S	1495 E 3150 S	SALT LAKE CITY UT	84106	1495 E 3150 S
16283080010000	LOT 335A MOUNTAIN ACRES ADD NO 7, LESS THAN PORTION IN HIGHLAND DRIVE 5531-0055 5531-0057 8119-2945,2946 BEG IN GEN OF HOKGLAND DITCH 716.85 FT S & 2078.55 FT W FR GEN SEC 28 T 1S R 1E SL MER N 102 FT W 150 FT TO E LINE OF HIGHLAND DR S 1418 E 170 FT M OR L E 108 FT M OR L TO BEG 0.47 AC. 5738-1460 6066-0002	JRJ, LC KETTLEY, SHERELYN N. TO ET AL	PO BOX 521492 4422 S CENTURY DR	SALT LAKE CITY UT MURRAY UT	84152 84123	3145 S HIGHLAND DR 3155 S HIGHLAND DR
16283080050000	LOT 335 MOUNTAIN ACRES ADD NO 7 5531-56 5531-0057 8119-2945 LOT 336 MOUNTAIN ACRES ADD NO 7 6003-0248 8110-2878 8371-8094 8414-7585 8532-1852,1853	JRJ, LC CROCKETT, AMBER &	PO BOX 521492 1418 E 3150 S	SALT LAKE CITY UT SALT LAKE CITY UT	84152 84106	1412 E 3150 S 1418 E 3150 S
16283080070000	LOT 337 MOUNTAIN ACRES ADD NO 7	GERTINO, ANGELLO F & ARLENE J	1420 E 3150 S	SALT LAKE CITY UT	84106	1420 E 3150 S
16283080080000	LOT 338 MOUNTAIN ACRES ADD NO 7	POULEY, PAUL L. & THELMA M.	1424 E 3150 S	SALT LAKE CITY UT	84106	1424 E 3150 S
16283080090000	LOT 339 MOUNTAIN ACRES ADDITION #7, 4272-457 4272-0458 5758-2761	KIRKHAM, OLEVE &	1430 E 3150 S	SALT LAKE CITY UT	84106	1430 E 3150 S
16283080100000	LOT 340 MOUNTAIN ACRES ADD NO 7	AKRE, NAR J & JOAN J.	1438 E 3150 S	SALT LAKE CITY UT	84106	1438 E 3150 S
16283080110000	LOT 341, MOUNTAIN ACRES ADD NO 7, 6733-2886 6964-1407 7011-1391 8275-1859	SHURLIFF, SCOTT R	1442 E 3150 S	SALT LAKE CITY UT	84106	1442 E 3150 S
16283080120000	LOT 342 MOUNTAIN ACRES ADD NO 7	MARSHALL, JAMES J. JR. & M.	1448 E 3150 S	SALT LAKE CITY UT	84106	1448 E 3150 S
16283080130000	LOT 343 MOUNTAIN ACRES ADD NO 7 5603-1813, 1811 5603-1815	RODGERS, JEREMIAH N &	1456 E 3150 S	SALT LAKE CITY UT	84106	1456 E 3150 S
16283080140000	LOT 344 MOUNTAIN ACRES ADDITION #7	DOV, ROBERT R &	1462 E 3150 S	SALT LAKE CITY UT	84106	1462 E 3150 S
16283080150000	LOT 345 MOUNTAIN ACRES ADD NO 7	SENTER, ELISE P & ROBERT L.	1468 E 3150 S	SALT LAKE CITY UT	84106	1468 E 3150 S
16283080160000	LOT 346 MOUNTAIN ACRES ADD NO 7	WAGSTAFF, LAWRENCE R. & HELEN	1476 E 3150 S	SALT LAKE CITY UT	84106	1476 E 3150 S
16283080170000	LOT 347 MOUNTAIN ACRES ADD NO 7	WALTERS, NORMA G & REGINALD J	1482 E 3150 S	SALT LAKE CITY UT	84106	1482 E 3150 S
16283080180000	LOT 348 MOUNTAIN ACRES ADD NO 7 5174-2022 6444-0406 6833-3922	BLAKELY, DOROTHY T	1488 E 3150 S	SALT LAKE CITY UT	84106	1488 E 3150 S
16283080190000	BEG 853.22 FT S & 820.09 FT E FR W 1/4 COR SEC 28 T 1S R 1E SL MER E 77 FT N 125 FT M OR L TO HOKGLAND DITCH WLY ALG DITCH 77 FT S 125 FT M OR L TO BEG 0.23 AC 1485-0784	GOODMAN, FLORE B. TR	271 W 490 N	LA VERKIN UT	84745	1401 E WOODLAND AVE
16283080200000	COM 853.22 FT S & 897.09 FT E FR W 1/4 COR SEC 28 T 1S R 1E SL MER E 78.6 FT N 125 FT M OR L TO HOKGLAND DITCH WLY ALG DITCH 78.6 FT S 125 FT M OR L TO BEG 0.23 AC 7720-1429 7778-2351 8242-2211 8682-5734	GASIK, AMY & MIKE, JT	743 SILVER CLOUD CIR #201	LAKE MARY FL	32746	1411 E WOODLAND AVE
16283080210000	BEG 838.22 FT S & 774.29 FT FR NW COR OF SW 1/4 SEC 2A, T 1S, R 1E, SLM, S 72-40' E 60 13 FT, N 127.8 FT TO GEN OF HOKGLAND DITCH, W 66.14 FT M OR L TO FT DUE N FR BEG, S 109.75 FT M OR L TO BEG, 0.18 AC M OR L 8010-28 6733-0751 8178-4615	POLANICH, JOAN G	1415 E WOODLAND AVE	SALT LAKE CITY UT	84106	1415 E WOODLAND AVE
16283080220000	COM 853.22 FT S & 832.83 FT E FR W 1/4 COR SEC 28 T 1S R 1E SL MER E 82.5 FT N 127.5 FT W 82.5 FT S 127.5 FT TO BEG 0.25 AC 5703-2408	RAMOS, DANIEL &	3615 E AURORA CIR	SALT LAKE CITY UT	84124	1435 E WOODLAND AVE
16283080230000	COM 853.22 FT S & 815.33 FT E FR W 1/4 COR SEC 28 T 1S R 1E SL MER E 66 FT N 127.5 FT W 66 FT S 127.5 FT TO BEG 0.18 AC 5614-1035 7583-0134 8496-5825 8533-1720 8533-1722 8595-7440 8596-3941	CREEZE, STEFANI E	1447 E WOODLAND AVE	SALT LAKE CITY UT	84106	1447 E WOODLAND AVE
16283080240000	BEG 853.22 FT S & 486.34 FT E & 288.35 FT S 14 FT S & S 72-40' E 69.14 FT S & 148.5 FT FR NW COR OF SW 1/4 COR SEC 28 T 1S, R 1E, S L M, E 50 FT, N 127 1/2 FT, W 50 FT, S 127 1/2 FT TO BEG, 0.15 AC, M OR L 4481-5270 4726-0883 5815-0527 6088-2762 6529-1352 6529-1359 7109-0358 7808-9471	PHILLIPS, JANINE	1451 E WOODLAND AVE	SALT LAKE CITY UT	84106	1451 E WOODLAND AVE
16283080250000	BEG 853.22 FT S & 486.34 FT E & 288.35 FT S 14 FT S & S 72-40' E 69.14 FT S & 188.5 FT FR NW COR OF SW 1/4 SEC 2A, 1S, R 1E, S L M, 9 14 FT, E 58.1 FT, N 141.5 FT, W 59.1 FT, S 127.5 FT TO BEG, 0.18 AC, 4754-338 4801-0321, 5302-483 5302-0665 5844-1344 7364-2759	THOMPSON, BRADLEY M	1465 E WOODLAND AVE	SALT LAKE CITY UT	84106	1465 E WOODLAND AVE

Parcel	Legal Description	Owner Name	Owner Address	Owner City, State	Owner Zip	Property Address
16283080280000	COM 639 82 FT S & 1088 29 FT E FR W/4 COR OF THE SW 1/4 OF SEC 28, T 15 S, R 1E, S 1/4 FT, E 43 FT, N 141.5 FT, W 44 FT, S 127.5 FT TO BEG. 0.13 AC 3898-0117 5456-1782 5440-2427 5640-2428 5640-2429 6136-1365 6200-1877 6511-0434 6555-1155 8274-5620 8680-3005 8934-6311 9877-2742	GURA, MICHAEL S	1473 E WOODLAND AVE	SALT LAKE CITY UT	84106	1473 E WOODLAND AVE
16283080270000	BEG 653 22 FT S & 1133 43 FT E FR W/4 COR SEC 28 T 15 S R 1E SL MER S 14 FT E 52 FT N 141.5 FT W 52 FT S 127.5 FT TO BEG 0.16 AC 5286-1522 5367-0942 5904-2971 6503-1984	ASPER, RICKY J &	1477 E WOODLAND AVE	SALT LAKE CITY UT	84106	1477 E WOODLAND AVE
16283080280000	COM 653 22 FT S & 1185 43 FT E FR W/4 COR SEC 28 T 15 S R 1E SL MER S 14 FT E 54 FT N 141.5 FT W 54 FT S 127.5 FT TO BEG 0.17 AC	DIXON, LEONARD L & MARY LOU	1479 E WOODLAND AVE	SALT LAKE CITY UT	84106	1479 E WOODLAND AVE
16283080290000	COM 653 22 FT S & 1238 43 FT E FR W/4 COR SEC 28 T 15 S R 1E SL MER S 14 FT E 66.3 FT N 141.5 FT W 66.3 FT S 127.5 FT TO BEG 0.19 AC 5200-814 6286-1184	BLAKE, ATHOL B, TR ET AL	1575 N 1600 EAST	LOGAN UT	84841	1481 E WOODLAND AVE
16283080300000	BEG 716 22 FT S & 448 87 FT E FR W/4 COR OF SW 1/4 SEC 28, T 15, R 1E, S 1/4 FT, E 171 82 FT N OR L S 123 FT, W 138.14 FT, M OR L, N 154 18 FT W 127.5 FT TO BEG. 0.44 AC 4891-1957	THOMAS BUILDING PARTNERSHIP	3169 S HIGHLAND DR	SALT LAKE CITY UT	84106	3169 S HIGHLAND DR
16283090010000	BEG 1018 22 FT S & 733 44 FT E FR W/4 COR SEC 28 T 15, R 1E, S 1/4 FT, N 179 FT, W 239.35 FT, S 154 15 FT, E 185 54 FT, M OR L, E 190.5 FT, M OR L, TO BEG. 0.88 AC, M OR L	CORP OF PB OF CH JC OF LDS	50 E NORTHTEMPLE ST	SALT LAKE CITY UT	84150	3179 S HIGHLAND DR
16283090020000	BEG N 154 15 FT W 456 FT & 41 46 FT E FR SL COUNTY MON, SD MON BEING S 0402 10 W 1528 8 FT & N 89 48 E 834.71 FT FR W 1/4 COR OF SEC 28, T 15, R 1E, S 1/4 FT, N 154 15 FT, W 88 46 FT, E 154 14 FT, S 0 28 56 E 84 12 FT, W 137 85 FT TO BEG. 0.22 AC 5418-1504 4931-0073 5388-1054 5465-0079 3955-2922 293 294 4821-1234 5662-2811	CORP OF PB OF CH JC OF LDS	50 E NORTHTEMPLE ST	SALT LAKE CITY UT	84150	3179 S HIGHLAND DR
16283090030000	BEG 684 FT E & 1082 22 FT S FR THE NW COR OF THE SW 1/4 OF SEC 28, T 15, R 1E, S 1/4 FT, N 63 4 FT, E 165 78 FT, S 140 FT, W 322 01 FT, N 16 78 8 FT, E 178 82 FT TO BEG. LESS STREET, 0.76 AC 3708-0382 4014-0210 THRU 0215 3870-0248 4371-0445 THRU 0424 4422-0007 4282-0223 5346-1278 5445-2852 5460-1611 6140-1934 6472-0239 0241 6205-1829 7770-0745 8008-2345	WARNER, LYLE D &	11582 S HAGAN RD	SANDY UT	84082	3211 S HIGHLAND DR
16283090080000	BEG N 1161 6 FT & W 1730 19 FT & N 91 7 W 40 FT FR S 1/4 COR SEC 28, T 15, R 1E, S 1/4 FT, N 173 FT, E 50 FT, S 173 FT TO BEG. 0.2 AC	COOK 33 LLC	1445 E 3300 S	SALT LAKE CITY UT	84106	1445 E 3300 S
16283090090000	COM 1201 8 FT N & 1980 19 FT FR S 1/4 COR SEC 28, T 15, R 1E, S 1/4 FT, N 173 FT, E 50 FT, S 173 FT TO BEG. 0.2 AC 5465-1818 6246-678 5986-1747 8246-0077	DANIELS, JEANNETTE K B, TR	3370 E DANEBORG DR	COTTONWOOD HTS UT	84121	1449 E 3300 S
16283090100000	COM 1018 22 FT S & 774 89 FT E FR W/4 COR SEC 28 T 15 R 1E SL MER W 2.5 RODS N 178 FT E 2.5 RODS S 178 FT TO BEG 0.16 AC	CORP OF PB OF CH JC OF LDS	50 E NORTHTEMPLE ST #2200	SALT LAKE CITY UT	84150	3179 S HIGHLAND DR
16283090110000	COM 1018 22 FT S & 774 89 FT E FR W/4 COR SEC 28 T 15 R 1E SL MER E 68 FT N 158 4 FT N 172 40 W 89 14 FT S 178 FT TO BEG 0.25 AC 6211-04 6211-0090 6234-0090 6235-1460 7005-0574 7383-1957 7492-2717 8312-5588 8312-9173	CORP OF PB OF CHURCH OF	50 E NORTHTEMPLE ST	SALT LAKE CITY UT	84150	1426 E WOODLAND AVE
16283090120000	BEG 1018 22 FT S & 840 89 FT E FR W/4 COR SEC 28 T 15 R 1E SL MER E 2.5 RODS N 158 4 FT W 2.5 RODS S 158 4 FT TO BEG 0.15 AC 5218-0598 5455-0731 5598-1278 1280 5598-1281 5606-1978	BRONCHIELLA, JAMES V	1430 E WOODLAND AVE	SALT LAKE CITY UT	84106	1430 E WOODLAND AVE
16283090130000	COM 1018 22 FT S & 881 84 FT E FR W/4 COR SEC 28 T 15 R 1E SL MER E 2.5 RODS N 158 4 FT W 2.5 RODS S 158 4 FT TO BEG 0.15 AC 5511-1383 5682-1993 5978-2845 8018-2234 8140-1354 8252-1551 8574-1913 9021-0054	JOHNSON, KIMBERLEY A	1438 E WOODLAND AVE	SALT LAKE CITY UT	84106	1438 E WOODLAND AVE
16283090140000	COM 1018 22 FT S & 923 19 FT E FR W/4 COR SEC 28 T 15 R 1E SL MER E 70 FT N 158 4 FT W 70 FT S 158 4 FT TO BEG 0.25 AC 6370-2631 2635 9013-8348	COBINE, PAUL A	1438 E WOODLAND AVE	SALT LAKE CITY UT	84106	1438 E WOODLAND AVE
16283090150000	COM 1018 22 FT S & 983 19 FT E FR W/4 COR SEC 28 T 15 R 1E SL MER E 62 FT N 158 4 FT W 62 FT S 158 4 FT TO BEG 0.2 AC 9060-2902	POPE, N DREW &	7013 BAY COVE	MASHVILLE TN	37221	3192-3194 S ORCHARD ST

Parcel	Legal Description	Owner Name	Owner Address	Owner City, State	Owner Zip	Property Address
16283090160000	COM 1585.82 FT W & 1588.6 FT N FR SE COR OF SW 1/4 SEC 28 T 15 R 1E SLM N 91 FT W 154.37 FT S 91 FT E 154.37 FT TO BEG	PENDERGAST, DAVID &	3236 S ORCHARD ST	SALT LAKE CITY UT	84106	3236 S ORCHARD ST
16283090190000	COM 1585.82 FT W & 1396.6 FT N FR SE COR OF SW 1/4 SEC 28 T 15 R 1E SLM N 95.5 FT W 154.37 FT S 39.5 FT E 154.37 FT TO BEG	KENNEDY, JUDY J	367 N WALL ST	SALT LAKE CITY UT	84103	3270 S ORCHARD ST
16283090200000	COM 1312.8 FT N & 1585.82 FT W FR SE COR OF SW 1/4 SEC 28 T 15 R 1E SLM N 62 FT W 94.37 FT S 82 FT E 94.37 FT TO BEG	SWALLOW, TOM & KAYE A: JT	2420 E ARNETTE DR	SALT LAKE CITY UT	84109	3280 S ORCHARD ST
16283090230000	0.13 AC 382.354 6348.448 6348.0452 8935.1488 7218.2692 8440.3788 8560.7248 8845.4438	D R AUTOMOTIVE/GARAGE, LLC	1450 E 3300 S	SALT LAKE CITY UT	84106	1451 E 3300 S
16283090240000	BEG LESS STREET: 0.20 AC 8408.7007 BEG N 0°11'57" W 121.450 FT & S 89°46'03" W 194.31 FT FR S 1/4 COR OF SEC 28, T 15, R 1E, SLM, N 53°14'27" W 44.10 FT, N 14°05'35" W 102.80 FT, N 15°15'59" W 194.95 FT, E 275.73 FT, S 1°05'39" E 69.82 FT, W 5.27 FT, S 0°12' E 40.81 FT, N 89°48' E 5.91 FT, S 0°07'32" E 173 FT, S 89°48' W 187.10 FT ALG SD N LINE TO BEG, 1.09 AC N OR L 9028.2081,2383	ATKINSON ENTERPRISES LC	8945 W FRANKLIN RD	BOISE ID	83709	3213 S HIGHLAND DR
16283090250000	BEG 1585.82 FT W & 1477.6 FT N FR THE SE COR OF THE SW 1/4 OF SEC 28, T 15, R 1E, SLM, N 91 FT W 154.37 FT, S 40.89 FT, W 378 FT, S 1°05'39" E 44.32 FT, E 187.31 FT TO BEG.	HAWK, TRACI ANN	3248 S ORCHARD ST	SALT LAKE CITY UT	84106	3248 S ORCHARD ST
16283090260000	0.41 AC 3882.6386 5248.0550 5647.2183 8957.1989 8028.2081 BEG 1585.82 FT W & 1422.1 FT N FR SE COR OF SW 1/4 SEC 28 T 15, R 1E, SLM, N 55.5 FT W 197.31 FT, S 1°05'39" E 55.51 FT, E 198.25 FT TO BEG, 0.25 AC 6539.2008 8772.1040	MAY, MICHAEL R	3280 S ORCHARD ST	SALT LAKE CITY UT	84106	3280 S ORCHARD ST
16283100010000	7082.2408 2408.2412 7832.1584 8845.2743 BEG 1485.5 FT S & S 89°31' W 1335.9 FT & S 89°45' W 198.2 FT & N 0°37' E 435.58 FT FR CEN SEC 28, T 15, R 1E, SLM, S 89°46' E 111.18 FT, S 0°37' W 74.4 FT, N 89°46' W 111.18 FT, N 0°37' E 74.4 FT TO BEG, 0.19 AC 4278.4713 5159.248	BARRETT, STEVEN G	PO BOX 631	PARK CITY UT	84080	3193 S ORCHARD ST
16283100020000	5284.1216 5339.898 BEG 8 P 145E 1485.45 FT S & S 89°31' W 1335.9 FT & S 89°45' W 198.2 FT & N 0°37' E 501.18 FT FR CEN SEC 28 T 15 R 1E SLM, N 0°37' E 80 FT S 89°46' E 111.18 FT S 0°37' W 60 FT N 89°55' W 111.02 FT M OR L TO BEG 0.15 AC 9112.1052 5608.2147	FITZGERALD, LUANNE	3201 S ORCHARD ST	SALT LAKE CITY UT	84106	3201 S ORCHARD ST
16283100030000	5888.1898 5888.2001 COM 1535.82 FT W & 1588.6 FT N FR S 1/4 COR SEC 28 T 15 R 1E SLM N 91 FT E 154.37 FT S 91 FT W 154.37 FT TO BEG 0.4 AC 5888-0283	FONUNA, OFA F & NELE F: JT	3209 S ORCHARD ST	SALT LAKE CITY UT	84106	3209 S ORCHARD ST
16283100040000	COM 1535.82 FT W & 1477.6 FT N FR S 1/4 COR SEC 28, T 15, R 1E, SLM, N 91 FT E 154.37 FT, S 91 FT W 154.37 FT TO BEG 0.40 AC 4213.0354 5754.1458 6103.0211 6106.2638 7434.1501	BRAINARD, DAVID M &	413 E CLEAR BERRY CIR	DRAPER UT	84020	3211 S ORCHARD ST #A-B
16283100050000	7868-1278 8335.3805 BEG 1535.82 FT W & 1434.6 FT N FR SE COR OF SW 1/4 SEC 28 T 15, R 1E, SLM, N 43 FT E 125 FT, S 43 FT, W 125 FT TO BEG, 0.12 AC 4705-1278, 4737-234,235,240 4827.1190 5432.2277	ADELT, LARRY A	3217 S ORCHARD ST	SALT LAKE CITY UT	84106	3217 S ORCHARD ST
16283100060000	5882.2277 7817.2404 2405.7811,2406 COM 1535.82 FT W & 1398.6 FT N FR SE COR OF SW 1/4 SEC 28 T 15 R 1E SLM N 48 FT E 125 FT N 43 FT E 88.37 FT S 103 FT W 194.37 FT N 12 FT TO BEG 0.33 AC	WOODMAN, KAREN J &	3281 S ORCHARD ST	SALT LAKE CITY UT	84106	3281 S ORCHARD ST
16283100070000	COM 1288.8 FT N & 1441.45 FT W FR S 1/4 COR SEC 28, T 15, R 1E, SLM, N 50 FT E 20 FT, N 22 FT, W 114.37 FT, S 75 FT E 84.37 FT TO BEG, 0.17 AC 4313-0025 6770-1211 7782.42	MORGAN, CAMERON B &	3285 S ORCHARD ST	SALT LAKE CITY UT	84106	3285 S ORCHARD ST
16283100080000	7782-0044 8235-1051 8235-1857 COM 724.808 N & 1441.45 FT W FR SE COR OF SW 1/4 OF SEC 28, T 15, R 1E, SLM, W 94.37 FT, E 154.37 FT, S 7105 FT TO BEG, 0.23 AC 4540-0083 8128-2518	EGBERT, DONALD &	1475 E 3300 S	SALT LAKE CITY UT	84106	1475 E 3300 S

Parcel	Legal Description	Owner Name	Owner Address	Owner City, State	Owner Zip	Property Address
162831000900000	COM 1485.45 FT S & S 88°31'W 135.0 FT & S 89°45'W 198.2 FT & N 0°37' E 635.56 FT & S 88°46' E 111.16 FT FR CEN BEG 28 T 1 S R 1 E SL MER TH ON A 50 FT RADIOUS CURVE TO RIGHT 48.40 FT S 94°14' E 70.28 FT S 0°33' E 40.83 FT N 88°55' W 87.78 FT N 0°37' E 134.4 FT TO BEG 0 18 AC	RIST, G LELAND & RHODA C	1500 E WOODLAND AVE	SALT LAKE CITY UT	84106	1500 E WOODLAND AVE
162831001100000	BEG 1485.45 FT S & S 88°31'W 134.145 FT & N 502 FT FR NE COR OF SW 1/4 SEC 28 T 1 S R 1 E S L M E 122 FT M OR L N 45.05 FT W 122 FT M OR L L 5 45.05 FT TO BEG 0 13 AC M OR L 4487.710 4835-0283 8488-0453 8631-0586 7270-2113 7476-1948 7478-1848	SMITH, STEPHANIE J	3196 S 1530 E	SALT LAKE CITY UT	84106	3196 S 1530 E
162831001200000	COM 1485.45 FT S & S 88°31'W 134.145 FT & S 82 FT N FR CEN BEG 28 T 1 S R 1 E SL MER N 60 FT E 122 FT M OR L TO R OF W S 50 FT W 122 FT M OR L TO BEG 0 13 AC 5781-1315 5781-1321	GEERTSEN, PAUL J, TR	1371 S 500 E	SALT LAKE CITY UT	84105	3204 S 1530 E
162831001300000	BEG 1485.45 FT S & S 88°31'W 133.5 FT & N 387.5 FT FR CEN SEC 28 T 1 S R 1 E SL MER E 122 FT N 84.5 FT W 122 FT S 84.5 FT TO BEG 0 23 AC 4838-284 5823-0758 6271-1512 6288-8972	SMITH, RICHARD K	3216 S 1530 E	SALT LAKE CITY UT	84106	3216 S 1530 E
162831001400000	COM 1485.45 FT S & S 88°31'W 134.145 FT & N 280 FT FR CEN SEC 28 T 1 S R 1 E SL MER E 122 FT N 84.5 FT W 122 FT S 84.5 FT TO BEG 0 23 AC 8748-0432 8438 7328-1018	DICKSON, JANA	3220 S 1530 E	SALT LAKE CITY UT	84106	3220 S 1530 E
162831001500000	BEG 1485.45 FT S & S 88°31'W 133.5 FT & N 180 FT FR CEN SEC 28 T 1 S R 1 E SL MER N 60 FT W 122 FT S 80 FT E 122 FT TO BEG 0 17 AC	MC KELLAR, MAURINE C	3232 S 1530 E	SALT LAKE CITY UT	84106	3232 S 1530 E
162831001600000	BEG 1485.45 FT S & S 88°31'W 133.5 FT & N 180 FT FR NE COR OF SW 1/4 SEC 28 T 1 S R 1 E S L M N 60 FT E 122 FT S 80 FT W 122 FT TO BEG 0 17 AC 4140-0378 4140-0380	COLENERE, B THOMAS & CAROL L	2061 E DELMONT DR	HOLLADAY UT	84117	3274 S 1530 E
162831001900000	COM A 13 RD W A 72.4 RD N FR SE COR OF SW 1/4 SEC 28 T 1 S R 1 E SL MER W 50 FT N 180 FT E 50 FT S 180 FT TO BEG 0 25 AC 7758-8785	INTEGRITY FIRST FINANCIAL	1495 E 3300 S	SALT LAKE CITY UT	84106	1495 E 3300 S
162831002000000	COM 1485.45 FT S & S 88°31'W 127.5 FT FR NE COR OF SW 1/4 SEC 28 T 1 S R 1 E S L M S 88°31'W 80 FT N 183 FT E 80 FT S 163 FT TO BEG LESS STREET 0 18 AC 4140-0378	COLENERE, B THOMAS & CAROL L	2061 E DELMONT DR	HOLLADAY UT	84117	1515 E 3300 S
162831002100000	BEG 1485.45 FT S & S 88°31'W 123.0 FT FR NE COR OF SW 1/4 SEC 28 T 1 S R 1 E S L M S 88°31'W 82 FT N 183 FT E 82 FT S 163 FT TO BEG LESS STREET 0 18 AC 4140-0377	COLENERE, B THOMAS & CAROL L	2061 E DELMONT DR	HOLLADAY UT	84117	1521 E 3300 S
162831002200000	BEG W 1391.47 FT & N 1341.60 FT FR SE COR OF SW 1/4 SEC 28 T 1 S R 1 E S L M W 50 FT N 11 FT E 20 FT N 22 FT E 30 FT S 33 FT TO BEG ALSO BEG W 1341.47 FT & N 1161.6 FT & W 50 FT FR SE COR OF SW 1/4 OF 60 SEC 28 N 180 FT W 50 FT S 180 FT E 50 FT TO BEG LESS STREET 0 2 AC	ROWSELL, ORVILLE K &	1481 E 3300 S	SALT LAKE CITY UT	84106	1481 E 3300 S
162832600100000	LOT 104 MOUNTAIN ACRES ADD NO 3 6049-270 6048-0272 8398-4554	SINTZ, LKYLE S	1506 E 3080 S	SALT LAKE CITY UT	84106	1506 E 3080 S
162832600200000	LOT 106 MOUNTAIN ACRES ADDITION #2 4795-1257	FRUIN, JERRY R	1516 E 3080 S	SALT LAKE CITY UT	84106	1516 E 3080 S
162832600300000	LOT 108 MOUNTAIN ACRES ADD NO 3	LADLE, ORVEL H & LILA B	1528 E 3080 S	SALT LAKE CITY UT	84106	1528 E 3080 S
162832600400000	LOT 110 MOUNTAIN ACRES ADD NO 4 4311-0383	BAKER, RUTH C &	1524 E 3080 S	SALT LAKE CITY UT	84106	1524 E 3080 S
162832600500000	LOT 111 MOUNTAIN ACRES ADD NO 4 5348-0549	NIELSON, EFFIE O &	1530 E 3080 S	SALT LAKE CITY UT	84106	1530 E 3080 S
162832600600000	LOT 265 MOUNTAIN ACRES ADD NO 6 5811-2347	OSBORNE, CHRISTINE M	2537 E LYWOOD DR	SALT LAKE CITY UT	84109	1536 E 3080 S
162832600700000	LOT 266 MOUNTAIN ACRES ADD NO 6 0000-0000 5532-1718 5648-1589 5698-1580 6823-1028 8523-8070 8575-5187 8831-0540 8408-1035	COLEMAN, MARJORIE A, TR	1304 E FEDERAL HEIGHTS DR	SALT LAKE CITY UT	84103	1542 E 3080 S
162832600800000	LOT 267 MOUNTAIN ACRES #2 4818-0571 6130-2866 6511-0151 6408-1035	SMART, JENNIFER A &	1548 E GREGGSON AVE	SALT LAKE CITY UT	84106	1548 E 3080 S
162832600900000	LOT 268 MOUNTAIN ACRES ADD NO 6 5438-2807 6775-1802 1904 5775-1688	DIVERSIFIED DEVELOPMENT LLC	1746 E HERBERT AVE	SALT LAKE CITY UT	84108	1554 E 3080 S
162832601000000	LOT 269 MOUNTAIN ACRES ADD NO 6 8716-0457 6772-2886 7023-2280 8428-2978 8458-4312	HQ, EDWARD &	1560 E GREGGSON AVE	SALT LAKE CITY UT	84106	1560 E 3080 S
162832601100000	LOT 270 MOUNTAIN ACRES ADD #6 4554-710 5234-0529 6704-6535 6781-1388 6746-2835 6691-0023 8323-3533 8863-2788	BRADLEY, MARCI	1568 E GREGGSON AVE	SALT LAKE CITY UT	84106	1568 E 3080 S
162832601200000	LOT 271 MOUNTAIN ACRES ADD NO 6	MUSICK, JANICE Y.	P O BOX 585	MONTEREY VA	24465	1574 E 3080 S

Parcel	Legal Description	Owner Name	Owner Address	Owner City, State	Owner Zip	Property Address
16283260130000	LOT 272, MOUNTAIN ACRES ADD #6 8220-1202 5695-149 5695-1401 6345-0759 704-2878 7653-0760	GEORGE, MARK W	1584 E GREGSON AVE	SALT LAKE CITY UT	84106	1594 E 3080 S
16283260140000	LOT 273 MOUNTAIN ACRES ADD NO 6 7011-1228	SPACKMAN, SANDRA D	1594 E 3080 S	SALT LAKE CITY UT	84106	1594 E 3080 S
16283260150000	LOT 274 MOUNTAIN ACRES ADD NO 6 6412-0728 6580-1586	HIGBEE, BEN F & GEORGE, NICKOLAS R &	1802 E 3080 S 1812 E GREGSON AVE	SALT LAKE CITY UT SALT LAKE CITY UT	84106 84106	1802 E 3080 S 1612 E 3080 S
16283260170000	LOT 275 MOUNTAIN ACRES ADD NO 6 6692-2218 6692-2220 6274-0391, 0394 6388-0888 6393-5395 6423-0903 5980-2913 6437-1791 6972-6653 6839-1705	BITTON, DEBORAH S	1822 E 3080 S	SALT LAKE CITY UT	84106	1622 E 3080 S
16283260180000	LOT 277 MOUNTAIN ACRES ADD NO 6	EDWARDS, CHARLES A & EFFIE M, ALLSOP, DON F & ARTELL, B, COPE, KARAD D VINCENT, CAROLYN R DEBOER, DOUGLAS FULLEN, RAYMOND E &	1832 E 3080 S 1505 E 3115 S 1511 E 3115 S 1517 E 3115 S 1523 E 3115 S 1529 E 3115 S	SALT LAKE CITY UT SALT LAKE CITY UT SALT LAKE CITY UT SALT LAKE CITY UT SALT LAKE CITY UT SALT LAKE CITY UT	84106 84106 84106 84106 84106 84106	1632 E 3080 S 1505 E 3115 S 1511 E 3115 S 1517 E 3115 S 1523 E 3115 S 1529 E 3115 S
16283260200000	LOT 167 MOUNTAIN ACRES ADD NO 4 6428-3224 7518-2818	ADAMS, J CESAR & WONG, SUSAN	1535 E 3115 S 1541 E 3115 S	SALT LAKE CITY UT SALT LAKE CITY UT	84106 84106	1535 E 3115 S 1541 E 3115 S
16283260210000	LOT 168 MOUNTAIN ACRES ADDITION #4 6034-0339	ROGERS, LORRIE K	1547 E 3115 S	SALT LAKE CITY UT	84106	1547 E 3115 S
16283260220000	LOT 169 MOUNTAIN ACRES ADD NO 4 6463-1712 7240-0756	MAIN, KAERLI	1553 E 3115 S	SALT LAKE CITY UT	84106	1553 E 3115 S
16283260230000	LOT 182, MOUNTAIN ACRES #4 5157-1405 6939-0798 6941-0951 7162-0764 6674-6821	OLIVER, TRAVIS W &	1559 E 3115 S	SALT LAKE CITY UT	84106	1559 E 3115 S
16283260240000	LOT 278, MOUNTAIN ACRES ADDITION #7 4900-0559, 4900-0559, 5323-0559, 0561 5706-1657 5942-1440 5928-1002 6660-3965	SUMMERS, DEBRA P ANDERSEN, JOHN S	1565 E 3115 S 1571 E 3115 S	SALT LAKE CITY UT SALT LAKE CITY UT	84106 84106	1565 E 3115 S 1571 E 3115 S
16283260250000	LOT 280 MOUNTAIN ACRES ADD #7 5284-2201 3708-234 6379-0801 5646-0548 5358-1003 5703-1383 5976-0728	DELAHUNTY, MARGORIE, TR	1583 E 3115 S	SALT LAKE CITY UT	84106	1583 E 3115 S
16283260260000	LOT 281 MOUNTAIN ACRES ADD NO 7 6716-2895 6285-1016 6205-1018 6612-1181 5951-2052 5978-0225 7310-0748 7705-1002 8771-1390, 1932 6892-0440 9005-0178	WHITE, MALAN S & LARSEN, JASON & ROBINSON, EARLE S & DOROTHY B, GLOECKNER, PETER & SCHROEDER, MARTIN &	1593 E 3115 S 1601 E 3115 S 1611 E 3115 S 1621 E 3115 S 3100 S 1640 E	SALT LAKE CITY UT SALT LAKE CITY UT SALT LAKE CITY UT SALT LAKE CITY UT SALT LAKE CITY UT	84106 84106 84106 84106 84106	1593 E 3115 S 1601 E 3115 S 1611 E 3115 S 1621 E 3115 S 3100 S 1640 E
16283260270000	LOT 282, MOUNTAIN ACRES ADD #7 6200-0795 5035-0201 5686-1979 6205-1018 6612-1181	STREED, LENWOOD H. & BETTY LOU HERBURG, WILFORD J. & HELGA H, LIVDAHL, SCOTT A &	1631 E 3115 S 1506 E 3115 S 1512 E 3115 S	SALT LAKE CITY UT SALT LAKE CITY UT SALT LAKE CITY UT	84106 84106 84106	1631 E 3115 S 1506 E 3115 S 1512 E 3115 S
16283260280000	LOT 283, MOUNTAIN ACRES ADDITION #7 6781-0438, 5484-2180 5484-2181 5821-1437 6445-1891 7265-2243	LARSEN, MARIAN E TERRY, PAULA E	1518 E 3115 S 1524 E 3115 S	SALT LAKE CITY UT SALT LAKE CITY UT	84106 84106	1518 E 3115 S 1524 E 3115 S
16283260290000	LOT 284, MOUNTAIN ACRES ADDITION #7	BENNING, WILLIAM K, TR LAYTON, GLORY &	1530 E 3115 S 1536 E 3115 S	SALT LAKE CITY UT SALT LAKE CITY UT	84106 84106	1530 E 3115 S 1536 E 3115 S
16283260300000	LOT 285, MOUNTAIN ACRES ADD NO 7 7728-2389 8092-1404 6385-4100 6078-1573 6990-2475	HARBOR, TONI & MILLER, PATRICIA L	1542 E 3115 S 1548 E 3115 S	SALT LAKE CITY UT SALT LAKE CITY UT	84106 84106	1542 E 3115 S 1548 E 3115 S
16283260310000	LOT 286, MOUNTAIN ACRES ADD #7 4150-0870 5447-0786 9101-1148	DE WITT, GRACE D, TR SCHMIDT, HANS J & GREENE, ROBERT B & VELLS, HELEN ANDERSON, THOMAS M & GREEN, THOMAS G JR &	1544 E 3115 S 1560 E 3115 S 1566 E 3115 S 4148 S BEYWOOD CIR 1584 E 3115 S 1594 E 3115 S	SALT LAKE CITY UT SALT LAKE CITY UT SALT LAKE CITY UT SALT LAKE CITY UT SALT LAKE CITY UT SALT LAKE CITY UT	84106 84106 84106 84106 84106 84106	1544 E 3115 S 1560 E 3115 S 1566 E 3115 S 1572 E 3115 S 1584 E 3115 S 1594 E 3115 S
16283260320000	LOT 287 MOUNTAIN ACRES ADD NO 7 6146-1332, 1333 6145-1334 6283-0560 6330000	DELAHUNTY, MARGORIE, TR	1583 E 3115 S	SALT LAKE CITY UT	84106	1583 E 3115 S
16283260330000	LOT 288, MOUNTAIN ACRES ADD #7 6273-0314 6728-2046	WHITE, MALAN S & LARSEN, JASON & ROBINSON, EARLE S & DOROTHY B, GLOECKNER, PETER & SCHROEDER, MARTIN &	1593 E 3115 S 1601 E 3115 S 1611 E 3115 S 1621 E 3115 S 3100 S 1640 E	SALT LAKE CITY UT SALT LAKE CITY UT SALT LAKE CITY UT SALT LAKE CITY UT SALT LAKE CITY UT	84106 84106 84106 84106 84106	1593 E 3115 S 1601 E 3115 S 1611 E 3115 S 1621 E 3115 S 3100 S 1640 E
16283260340000	LOT 289 MOUNTAIN ACRES ADD NO 7	STREED, LENWOOD H. & BETTY LOU HERBURG, WILFORD J. & HELGA H, LIVDAHL, SCOTT A &	1631 E 3115 S 1506 E 3115 S 1512 E 3115 S	SALT LAKE CITY UT SALT LAKE CITY UT SALT LAKE CITY UT	84106 84106 84106	1631 E 3115 S 1506 E 3115 S 1512 E 3115 S
16283260350000	LOT 290 MOUNTAIN ACRES ADD NO 7 6461-7410	LARSEN, MARIAN E TERRY, PAULA E	1518 E 3115 S 1524 E 3115 S	SALT LAKE CITY UT SALT LAKE CITY UT	84106 84106	1518 E 3115 S 1524 E 3115 S
16283260360000	LOT 278 MOUNTAIN ACRES ADD NO 6 & LOT 278A MOUNTAIN ACRES ADD NO 7 4628-0274 7228-2182, 2187	BENNING, WILLIAM K, TR LAYTON, GLORY &	1530 E 3115 S 1536 E 3115 S	SALT LAKE CITY UT SALT LAKE CITY UT	84106 84106	1530 E 3115 S 1536 E 3115 S
16283260370000	LOT 291 MOUNTAIN ACRES ADD NO 7	HARBOR, TONI & MILLER, PATRICIA L	1542 E 3115 S 1548 E 3115 S	SALT LAKE CITY UT SALT LAKE CITY UT	84106 84106	1542 E 3115 S 1548 E 3115 S
16283270020000	LOT 163 MOUNTAIN ACRES ADD NO 4 4601-0091 5547-2801 7272-2393	DE WITT, GRACE D, TR SCHMIDT, HANS J & GREENE, ROBERT B & VELLS, HELEN ANDERSON, THOMAS M & GREEN, THOMAS G JR &	1544 E 3115 S 1560 E 3115 S 1566 E 3115 S 4148 S BEYWOOD CIR 1584 E 3115 S 1594 E 3115 S	SALT LAKE CITY UT SALT LAKE CITY UT SALT LAKE CITY UT SALT LAKE CITY UT SALT LAKE CITY UT SALT LAKE CITY UT	84106 84106 84106 84106 84106 84106	1544 E 3115 S 1560 E 3115 S 1566 E 3115 S 1572 E 3115 S 1584 E 3115 S 1594 E 3115 S
16283270030000	LOT 164, MOUNTAIN ACRES ADD #4	DE WITT, GRACE D, TR SCHMIDT, HANS J & GREENE, ROBERT B & VELLS, HELEN ANDERSON, THOMAS M & GREEN, THOMAS G JR &	1544 E 3115 S 1560 E 3115 S 1566 E 3115 S 4148 S BEYWOOD CIR 1584 E 3115 S 1594 E 3115 S	SALT LAKE CITY UT SALT LAKE CITY UT SALT LAKE CITY UT SALT LAKE CITY UT SALT LAKE CITY UT SALT LAKE CITY UT	84106 84106 84106 84106 84106 84106	1544 E 3115 S 1560 E 3115 S 1566 E 3115 S 1572 E 3115 S 1584 E 3115 S 1594 E 3115 S
16283270040000	LOT 165 MOUNTAIN ACRES ADD NO 4 7483-1701 7863-1474 6385-0206 6716-0169	DE WITT, GRACE D, TR SCHMIDT, HANS J & GREENE, ROBERT B & VELLS, HELEN ANDERSON, THOMAS M & GREEN, THOMAS G JR &	1544 E 3115 S 1560 E 3115 S 1566 E 3115 S 4148 S BEYWOOD CIR 1584 E 3115 S 1594 E 3115 S	SALT LAKE CITY UT SALT LAKE CITY UT SALT LAKE CITY UT SALT LAKE CITY UT SALT LAKE CITY UT SALT LAKE CITY UT	84106 84106 84106 84106 84106 84106	1544 E 3115 S 1560 E 3115 S 1566 E 3115 S 1572 E 3115 S 1584 E 3115 S 1594 E 3115 S
16283270050000	LOT 163 MOUNTAIN ACRES ADD NO 4 5425-94 5425-0086 6328-1344 7141-2091 7868-1781 8637-0274 8974-6088 5352	DE WITT, GRACE D, TR SCHMIDT, HANS J & GREENE, ROBERT B & VELLS, HELEN ANDERSON, THOMAS M & GREEN, THOMAS G JR &	1544 E 3115 S 1560 E 3115 S 1566 E 3115 S 4148 S BEYWOOD CIR 1584 E 3115 S 1594 E 3115 S	SALT LAKE CITY UT SALT LAKE CITY UT SALT LAKE CITY UT SALT LAKE CITY UT SALT LAKE CITY UT SALT LAKE CITY UT	84106 84106 84106 84106 84106 84106	1544 E 3115 S 1560 E 3115 S 1566 E 3115 S 1572 E 3115 S 1584 E 3115 S 1594 E 3115 S
16283270060000	LOT 294 MOUNTAIN ACRES ADD NO 7 6744-1478 7358-2497 7891-0941 7284-1649	DE WITT, GRACE D, TR SCHMIDT, HANS J & GREENE, ROBERT B & VELLS, HELEN ANDERSON, THOMAS M & GREEN, THOMAS G JR &	1544 E 3115 S 1560 E 3115 S 1566 E 3115 S 4148 S BEYWOOD CIR 1584 E 3115 S 1594 E 3115 S	SALT LAKE CITY UT SALT LAKE CITY UT SALT LAKE CITY UT SALT LAKE CITY UT SALT LAKE CITY UT SALT LAKE CITY UT	84106 84106 84106 84106 84106 84106	1544 E 3115 S 1560 E 3115 S 1566 E 3115 S 1572 E 3115 S 1584 E 3115 S 1594 E 3115 S
16283270070000	LOT 293, MOUNTAIN ACRES ADDITION #7 4917-689 5354-1154 6328-1344 7141-2091 7868-1781 8637-0274 8974-6088 5352	DE WITT, GRACE D, TR SCHMIDT, HANS J & GREENE, ROBERT B & VELLS, HELEN ANDERSON, THOMAS M & GREEN, THOMAS G JR &	1544 E 3115 S 1560 E 3115 S 1566 E 3115 S 4148 S BEYWOOD CIR 1584 E 3115 S 1594 E 3115 S	SALT LAKE CITY UT SALT LAKE CITY UT SALT LAKE CITY UT SALT LAKE CITY UT SALT LAKE CITY UT SALT LAKE CITY UT	84106 84106 84106 84106 84106 84106	1544 E 3115 S 1560 E 3115 S 1566 E 3115 S 1572 E 3115 S 1584 E 3115 S 1594 E 3115 S
16283270080000	LOT 294 MOUNTAIN ACRES ADD NO 7 6744-1478 7358-2497 6651-1750 1754	DE WITT, GRACE D, TR SCHMIDT, HANS J & GREENE, ROBERT B & VELLS, HELEN ANDERSON, THOMAS M & GREEN, THOMAS G JR &	1544 E 3115 S 1560 E 3115 S 1566 E 3115 S 4148 S BEYWOOD CIR 1584 E 3115 S 1594 E 3115 S	SALT LAKE CITY UT SALT LAKE CITY UT SALT LAKE CITY UT SALT LAKE CITY UT SALT LAKE CITY UT SALT LAKE CITY UT	84106 84106 84106 84106 84106 84106	1544 E 3115 S 1560 E 3115 S 1566 E 3115 S 1572 E 3115 S 1584 E 3115 S 1594 E 3115 S

Parcel	Legal Description	Owner Name	Owner Address	Owner City, State	Owner Zip	Property Address
16283270150000	LOT 301 MOUNTAIN ACRES ADD NO 7	SECHSER, JILL K	1602 E 3115 S	SALT LAKE CITY UT	84106	1602 E 3115 S
16283270160000	LOT 302 MOUNTAIN ACRES ADD NO 7 8356-1341	RICHARDSON, STEPHANIE	1612 E 3115 S	SALT LAKE CITY UT	84106	1612 E 3115 S
16283270170000	LOT 303 MOUNTAIN ACRES ADD NO 7 0000-0000, 5313-1291, 1289	BUTKOFER, ERIC P &	1622 E 3115 S	SALT LAKE CITY UT	84106	1622 E 3115 S
16283270180000	5313-1294 0280-1028 0280-1028 7728-1889	HEATH, RYAN	1505 E 3150 S	SALT LAKE CITY UT	84106	1505 E 3150 S
16283270190000	LOT 318, MOUNTAIN ACRES ADDITION #7, 4835-4172 5310-0253	ALFRED, JACK R & LOU JEAN M	1511 E 3150 S	SALT LAKE CITY UT	84106	1511 E 3150 S
16283270200000	6226-2589 8458-2032 7181-2863 7905-2289 8470-2875	COLBERT, JEFFREY E	1517 E 3150 S	SALT LAKE CITY UT	84106	1517 E 3150 S
16283270210000	LOT 320 MOUNTAIN ACRES ADD NO 7	MERWETHER, LAURIE	1523 E 3150 S	SALT LAKE CITY UT	84106	1523 E 3150 S
16283270220000	LOT 322, MOUNTAIN ACRES ADD #7, 4807-2208 4807-0210 5697-4025	CAMPBELL, MICHAEL J &	1529 E 3150 S	SALT LAKE CITY UT	84106	1529 E 3150 S
16283270230000	6141-1280 0142-1832 7016-0249 7252-1749	DONALDSON, AMY E	1535 E 3150 S	SALT LAKE CITY UT	84106	1535 E 3150 S
16283270240000	LOT 323, MOUNTAIN ACRES ADD #7 4704-0847 8834-4531	SUTTON, MARK B &	1541 E 3150 S	SALT LAKE CITY UT	84106	1541 E 3150 S
16283270250000	LOT 324, MOUNTAIN ACRES ADDITION #7 4994-0565 5400-1865	CONDIE, RUSSELL R. & FAYE H.	1547 E 3150 S	SALT LAKE CITY UT	84106	1547 E 3150 S
16283270260000	LOT 326, MOUNTAIN ACRES ADD #7 SUBJ. 4716-504 6137-0244	ROBERTSON, RICHARD C	1553 E 3150 S	SALT LAKE CITY UT	84106	1553 E 3150 S
16283270270000	LOT 327 MOUNTAIN ACRES ADD NO 7 8385-4370 8446-6599	DAVIS, SHARON L	1559 E 3150 S	SALT LAKE CITY UT	84106	1559 E 3150 S
16283270280000	LOT 328, MOUNTAIN ACRES ADDITION #7 4211-0212 5460-0847	SCHNABEL, MICHAEL J	1565 E 3150 S	SALT LAKE CITY UT	84106	1565 E 3150 S
16283270290000	LOT 329 MOUNTAIN ACRES ADD NO 7	LARSEN, BURTON &	1571 E 3150 S	SALT LAKE CITY UT	84106	1571 E 3150 S
16283270300000	LOT 330, MOUNTAIN ACRES ADD NO 7	GUINN, RICK L & PEGGY L	1583 E 3150 S	SALT LAKE CITY UT	84106	1583 E 3150 S
16283270310000	LOT 331 MOUNTAIN ACRES ADD NO 7 9681-1737 9681-1738	MOSS, TRENTON J &	1593 E 3150 S	SALT LAKE CITY UT	84106	1593 E 3150 S
16283270320000	6442-138 6931-0208 6937-1147 8320-2252	DE LA CRUZ, ROBERT J	1601 E 3150 S	SALT LAKE CITY UT	84106	1601 E 3150 S
16283270330000	LOT 333, MOUNTAIN ACRES ADD NO 7 7756-2838	ABEGG, NORMAN T &	1611 E 3150 S	SALT LAKE CITY UT	84106	1611 E 3150 S
16283270340000	LOT 304 MOUNTAIN ACRES ADD NO 7	NEIBAUR, RONALD J. & WILLMA M.	1632 E 3115 S	SALT LAKE CITY UT	84106	1632 E 3115 S
16283270350000	LOT 305 MOUNTAIN ACRES ADD NO 7 8254-2488	COMBS, DOROTHY M. TR	3134 S 1640 E	SALT LAKE CITY UT	84106	3134 S 1640 E
16283270360000	LOT 304 MOUNTAIN ACRES ADD NO 7 5471-0781 5468-0160	ALBRECHT, JUSTIN &	1625 E 3150 S	SALT LAKE CITY UT	84106	1625 E 3150 S
16283270370000	5526-0645 0217-1508 6598-0198 6781-2888 7024-1888 7024-1888	JOHNSON, MARGA R &	3087 S 1640 E	SALT LAKE CITY UT	84106	3087 S 1640 E
16283280010000	LOT 231, MOUNTAIN ACRES ADD #6 4301-0280 5428-0022 5534-0055	WALKER, JOSHUA	3093 S 1640 E	SALT LAKE CITY UT	84106	3093 S 1640 E
16283280020000	5534-0055 6151-1674 6538-1895 7183-1938 7843-1271	REED, ANTHONY C &	3103 S 1640 E	SALT LAKE CITY UT	84106	3103 S 1640 E
16283280030000	6016-529 8016-0331 8477-1275	NORTH, DENNIS R	3111 S 1640 E	SALT LAKE CITY UT	84106	3111 S 1640 E
16283280040000	LOT 377, MOUNTAIN ACRES ADD #7 2833-0333 5818-2898 5846-1073	WRIGHT, LOIS L.	3117 S 1640 E	SALT LAKE CITY UT	84106	3117 S 1640 E
16283280050000	6941-1784	LUDLOW, DANIEL J	3125 S 1640 E	SALT LAKE CITY UT	84106	3125 S 1640 E
16283280060000	LOT 376 MOUNTAIN ACRES ADD NO 7 6202-2053	PETERSON, LILIA (TR)	3131 S 1640 E	SALT LAKE CITY UT	84106	3131 S 1640 E
16283280070000	LOT 374, MOUNTAIN ACRES ADDITION #7 4156-0298	LEE, LINDA	3137 S 1640 E	SALT LAKE CITY UT	84106	3137 S 1640 E
16283280080000	LOT 373, MOUNTAIN ACRES ADD #7, 4884-444 5128-0030, 5358-806	THOMAS, BRYSON & JANE, JT	3143 S 1640 E	SALT LAKE CITY UT	84106	3143 S 1640 E
16283280090000	5358-8061 5408-2848 5540-1254 5810-2033 5771-2180 6016-873	NELSON, BRADLEY O &	3151 S 1640 E	SALT LAKE CITY UT	84106	3151 S 1640 E
16283280100000	6016-1027 7968-1191 7970-1485	GARCIA, THEODORE D &	1494 E 3150 S	SALT LAKE CITY UT	84106	1494 E 3150 S
16283280110000	LOT 371, MOUNTAIN ACRES ADD #7 2841-0313 5382-1166 5748-2465	FELL, JUDITH A	1500 E 3150 S	SALT LAKE CITY UT	84106	1500 E 3150 S
16283280120000	6804-5710 5712	HOPKIN, BRETT M &	1508 E 3150 S	SALT LAKE CITY UT	84106	1508 E 3150 S
16283280130000	LOT 348, MOUNTAIN ACRES ADDITION #7 4386-0380					
16283280140000	LOT 350 MOUNTAIN ACRES ADD #7, 5282-2461 5282-0480 6186-1004					
16283280150000	6182-623 8686-2482 7167-1477 7898-1773 8432-0485					
16283280160000	LOT 351, MOUNTAIN ACRES ADD #7 4704-0884 5448-2033 5538-1922					
16283280170000	5657-2588 5657-2590 6330-2224 8332-8575					

Parcel	Legal Description	Owner Name	Owner Address	Owner City, State	Owner Zip	Property Address
1628329040000	LOT 352 MOUNTAIN ACRES ADD NO 7	HOLLINGSHEAD, CLARENCE ET AL	1512 E 3150 S	SALT LAKE CITY UT	84106	1512 E 3150 S
1628329050000	LOT 353 MOUNTAIN ACRES ADD #7 SUB. 4798-1301 5117-0345 5604-1475 9646-2092 5670-0238 5991-2962 5884-2393 6015-0108 7114-2798 7114-2797 7229-2578 7229-2567 7914-0441 8708-0873	BURTON, TREVOR J &	1518 E 3150 S	SALT LAKE CITY UT	84106	1518 E 3150 S
1628329060000	LOT 354 MOUNTAIN ACRES ADD NO 7 6337-2387 7299-0718	HARRISON, JEFFREY T &	1524 E 3150 S	SALT LAKE CITY UT	84106	1524 E 3150 S
1628329070000	LOT 355 MOUNTAIN ACRES #7 4761-0105 5725-2417 6257-023	MAACK, ROBERT H & JULIE W. JT	1530 E 3150 S	SALT LAKE CITY UT	84106	1530 E 3150 S
1628329080000	LOT 356 MOUNTAIN ACRES ADD NO 7 6181-0196 8218-0570 8370-2835	JAMES, DOROTHY R. TR	1536 E 3150 S	SALT LAKE CITY UT	84106	1536 E 3150 S
1628329090000	LOT 357 MOUNTAIN ACRES ADD #7 5194-1425 5295-9271 5298-0294 5688-1487 6231-1349 8272-1810	KORFHAGE, KRISTEN M &	1542 E 3150 S	SALT LAKE CITY UT	84106	1542 E 3150 S
1628329010000	LOT 358 MOUNTAIN ACRES ADDITION #7 9996-0474 6257-1788 9870-0687 8628-9537	ROWAN, DAVID J &	1548 E 3150 S	SALT LAKE CITY UT	84106	1548 E 3150 S
16283290110000	LOT 359 MOUNTAIN ACRES ADD #7 4490-0659 6535-1713 7746-389 390 7746-0391	KOSTRELES, PATRICIA	PO BOX 67273	TOPEKA KS	66667	1554 E 3150 S
16283290120000	LOT 360 MOUNTAIN ACRES ADD NO 7 6332-1797 6332-1798 6328-0086 6539-4894	MULE TEAM LAND, LLC	1560 E 3150 S	SALT LAKE CITY UT	84106	1560 E 3150 S
16283290130000	LOT 361 MOUNTAIN ACRES ADD NO 7 5569-0008 6456-1445 6769-2375	KNIEP, LINDA	825 SOUTHERBRANCH DR	WAUKEE IA	50263	1568 E 3150 S
16283290140000	LOT 362 MOUNTAIN ACRES ADD NO 7 8193-0603 8193-0605	PRESTMACH, BRIAN J &	1572 E 3150 S	SALT LAKE CITY UT	84106	1572 E 3150 S
16283290150000	LOT 363 MOUNTAIN ACRES #7 4091-0473	GARRETT, JAMES E JR &	1584 E 3150 S	SALT LAKE CITY UT	84106	1584 E 3150 S
16283290160000	LOT 364 MOUNTAIN ACRES ADD #7 4421-1443	GILL, IDA M	1594 E 3150 S	SALT LAKE CITY UT	84106	1594 E 3150 S
16283290170000	LOT 365 MOUNTAIN ACRES ADDITION #7 5046-0250 7520-2898	CARDWELL, SHEILA	1602 E 3150 S	SALT LAKE CITY UT	84106	1602 E 3150 S
16283290180000	LOT 366 MOUNTAIN ACRES ADD NO 7	MCCLEMMET, SHIRLEY N. TR	1612 E 3150 S	SALT LAKE CITY UT	84106	1612 E 3150 S
16283290190000	LOT 367 MOUNTAIN ACRES ADD NO 7	SMITH, DOROTHY S. TR	1622 E 3150 S	SALT LAKE CITY UT	84106	1622 E 3150 S
1628329020000	LOT 368 MOUNTAIN ACRES ADD NO 7 4250-0385 5333-9891 5563-0270 5597-0941 5741-0409	CAMPBELL, RUTH A &	1630 E 3150 S	SALT LAKE CITY UT	84106	1630 E 3150 S
16283290210000	LOT 368 MOUNTAIN ACRES ADD NO 7 6883-2740 6578-4986 6883-2740 6578-4986	ZACCHEO, MICHAEL &	4367 S CAROL JANE DR	HOLLADAY UT	84124	1634 E 3150 S
16283290220000	COM 1495 45 FT S & S 89'31" W 135 8 FT & N 58' 05 FT FR GEN SEC 28 T 1 S R 1 E S L MER N 200 FT E 70 FT S 200 FT W 70 FT TO BEG ALSO COM 894 25 FT S & 1341 45 FT W FR GEN 80 SEC 28 W 10 FT S 18'10" E 32 11 FT N 30 5 FT TO BEG 0 32 AC 5504-2644 5504-2643 8198-2504 7435-2096 7435-2098 7862-2089	LOVENDAHN, JULIE A &	1505 E WOODLAND AVE	SALT LAKE CITY UT	84106	1505 E WOODLAND AVE
16283290250000	BEG 43 9 RDS S & 1008 55 FT W FR GEN SEC 28 T 1 S R 1 E S L M. W 13 FT S 200 FT E 24 805 FT N 10 FT E 50 185 FT N 180 FT TO BEG. 0 39 AC. 5275-1374 6873-0873 7221-2874 8281-1747	GANO, FRED P	1523 E WOODLAND AVE	SALT LAKE CITY UT	84106	1523 E WOODLAND AVE
16283290280000	COM 43 9 RDS S & 919 55 FT W FR GEN SEC 28 T 1 S R 1 E S L MER S 190 FT E 86 195 FT N 190 FT W 65 185 FT TO BEG 0 28 AC	RUSSELL, CLARENCE D & NANCY L	1555 E WOODLAND AVE	SALT LAKE CITY UT	84106	1555 E WOODLAND AVE
16283290300000	COM 796 35 FT S & 854 355 FT W FR GEN SEC 28 T 1 S R 1 E S L MER S 118 FT E 70 FT N 118 FT W 70 FT TO BEG 0 19 AC	CASE, BRADLEY M &	1575 E WOODLAND AVE	SALT LAKE CITY UT	84106	1575 E WOODLAND AVE
16283290320000	6792-2194 6792-2182 7732-1772 7976-1211 8373-3225 COM 614 35 FT S & 718 35 FT W FR GEN SEC 28 T 1 S R 1 E S L MER W 50 FT N 75 FT E 50 FT S 125 FT TO BEG 0 14 AC 5312-402	SAGER, R KENNETH &	1589 E WOODLAND AVE	SALT LAKE CITY UT	84106	1589 E WOODLAND AVE
16283290330000	5312-0804 5391-1600 6169-1643 6169-1645 6273-1007 6436-0534 COM 43 9 RDS S & 39 04 RDS W FR GEN SEC 28 T 1 S R 1 E S L MER W 75 FT, S 180 FT, E 75 FT, N 180 FT TO BEG. 0 32 AC	PATTEN, MELISSA	2460 E GREGSON AVE	SALT LAKE CITY UT	84109	1599 E WOODLAND AVE
16283290340000	6713-0811 6296-4810 8486-7711 8486-7718 8500-0128 COM 43 9 RDS S & 183 79 FT W FR GEN SEC 28 T 1 S R 1 E S L MER W 76 5 FT S 190 FT E 112 9 FT N 88 FT W 36 FT N 122 FT TO BEG 0 38 AC 7828-1135	TURNER, ELLEN D. TR	1647 E WOODLAND AVE #REAR	SALT LAKE CITY UT	84106	1643-1647 E WOODLAND AVE
16283290350000	LOT 370 MOUNTAIN ACRES ADD NO 7 8345-8110 8464-5574 8530-5746	LITTLE, RALPH K	2820 E SHERWOOD DR	SALT LAKE CITY UT	84108	1638 E 3150 S
16283290360000	COM 47 RDS N OF A PT 71, 1 RDS N & 2 RDS W OF THE S 1/4 COR SEC 28 T 16 R 1 E S L M. W 152 79 FT, S 82 FT, E 162 79 FT N 62 FT TO BEG. 0 22 AC. 3895-13	COMPTON, RICHARD L &	3174 S IMPERIAL ST	SALT LAKE CITY UT	84106	3174 S IMPERIAL ST
16283290370000	COM 1886 65 FT N & 2 RD W FR S 1/4 COR SEC 28 T 1 S R 1 E S L	WEENIG, CARL & GRACE	3192 S IMPERIAL ST	SALT LAKE CITY UT	84106	3192 S IMPERIAL ST

Parcel	Legal Description	Owner Name	Owner Address	Owner City, State	Owner Zip	Property Address
16283290380000	MER W 1/2 79 FT S 80 FT E 152 79 FT N 80 FT TO BEG 0.2 AC COM 865.5 FT N OF A PT IN GEN OF 3500 S STREET SD FT BEING N 71.1 ROS, M OR L, 2 ROS W FR S 1/4 COR OF SEC 28, T 15, R 1E, S 1/4 W, 118 79 FT, N 68 FT, E 116 79 FT, S 68 FT TO BEG 0.18 AC, 381-30148 8918-2017, 2018 8201-2072 8898-3598	CUFF HANGER PROPERTIES,	8709 S TERRACE CT	SANDY UT	84093	1685 E WOODLAND AVE
16283290390000	BEG 726 35 FT S & 819.55 FT W FR NE COR OF SW 1/4 OF SEC 28, T 15, R 1E, S 1/4 M, S 190 FT, W 87 FT, N 190 FT, E 87 FT TO BEG 0.38 AC	MORELLI, RALPH L & MARIAN K	1527 E WOODLAND AVE	SALT LAKE CITY UT	84106	1527 E WOODLAND AVE
16283290400000	BEG S 1495 45 FT & S 89°31' W 1335 8 FT & N 50°06' FT & E 70 FT FR NE COR OF SW 1/4 SEC 28, T 15, R 1E, S 1/4 M, N 200 FT, E 91 FT M OR L, S 112.5 FT M OR L, E 2 FT M OR L, S 87.5 FT M OR L, W 93 FT TO BEG 0.42 AC M OR L, 7169-2149 8450-7276 7218 8457 7047	MURAKAMI, JACOB G & KATHRYN,	1575 E WOODLAND AVE	SALT LAKE CITY UT	84106	1575 E WOODLAND AVE
16283290410000	BEG S 724 35 FT M OR L & W 1088 55 FT FR NE COR OF SW 1/4 SEC 28, T 15, R 1E, S 1/4 M, S 200 FT M OR L TO WOODLAND AVE, W 83 25 FT, N 87.5 FT M OR L, W 2 FT M OR L, N 123 FT M OR L, E 85 25 FT TO BEG 0.38 AC M OR L	WEST, ALFRED &	1519 E WOODLAND AVE	SALT LAKE CITY UT	84106	1519 E WOODLAND AVE
16283290420000	BEG S 724 35 FT & W 854 355 FT OR NE COR OF SW 1/4 SEC 28, T 15, R 1E, S 1/4 M, S 72 FT, E 70 FT, S 118 FT, E 15 005 FT, N 726 FT, E 50 FT, N 65 FT, W 153 005 FT TO BEG 0.28 AC M OR L, 6802-1020 8873-3225 8482-8487 8504-4059	CASE, MARILYN M	1577 E WOODLAND AVE	SALT LAKE CITY UT	84106	1577 E WOODLAND AVE # A-B
16283300030000	COM 1495 45 FT S & S 89°31' W 1173 8 FT & N 433 FT FR NE COR OF SW 1/4 SEC 28 T 15 R 1E SL MER E 114 52 FT N 50 FT W 114 52 FT S 50 FT TO BEG 0.13 AC 4198-0187 8851-384 8951-0286	GLAD, WARREN T &	3205 S 1530 E	SALT LAKE CITY UT	84106	3205 S 1530 E
16283300040000	BEG 1485 45 FT S & S 89°31' W 1173 8 FT & N 333 FT FR NE COR SEC 28 T 15 R 1E SL MER E 108 05 FT N 50 FT W 108 05 FT S 50 FT TO BEG 0.13 AC 5174-0315 5818-0211 6384-2414 7202-1715 8035-2382 8044-1282	LYNGLE, VICTORIA P	3211 S 1530 E	SALT LAKE CITY UT	84106	3211 S 1530 E
16283300060000	BEG 1485 45 FT S & S 89°31' W 1173 8 FT & N 333 FT FR NE COR OF SW 1/4 SEC 28 T 15 R 1E, S 1/4 M, S 55 FT M OR L, E 114 52 FT M OR L, N 55 FT M OR L, W 114 52 FT M OR L TO BEG 0.14 AC 4141-0088 5896-2755 5896-2758 8103-0161 8381-1870 8381-8731 8407-3574 8464-8077 8614-4560 8882-5484	FORD, KEVIN & JENNIFER,	3225 S 1530 E	SALT LAKE CITY UT	84106	3225 S 1530 E
16283300070000	COM 1277 4 FT S & S 89°31' W 1173 8 FT FR GEN SEC 28 T 15 R 1E SL MER N 80 FT E 114 52 FT S 55 FT W 57 26 FT S 5 FT W 57 26 FT TO BEG 0.15 AC 8484-1888	NAASBITT, WILLIAM C	3235 S 1530 E	SALT LAKE CITY UT	84106	3235 S 1530 E
16283300080000	BEG 1332 45 FT S & S 89°31' W 1173 8 FT FR GEN SEC 28 T 15 R 1E SL MER N 55 FT E 57 26 FT N 5 FT E 57 26 FT S 80 FT W 57 26 FT S 10 FT W 57 26 FT TO BEG 0.14 AC 4641-1460	DAMON, MICAH & AMY, JT	1175 E WESTMINSTER AVE	SALT LAKE CITY UT	84105	3245 S 1530 E
16283300090000	COM ON S LINE OF STREET 1787 908 FT E & 1718 85 FT N & 158 35 FT W FR SW COR SEC 28 T 15 R 1E SL MER S 110 89 FT W 80 FT, N 110 89 FT, E 80 FT TO BEG 0.18 AC, 3591-1398 8315-9147 8321-2897 8922-3557	NAGLE, CHRISTOPHER J &	1540 E WOODLAND AVE	SALT LAKE CITY UT	84106	1540 E WOODLAND AVE
16283300100000	BEG 1635 606 FT E & 1522 18 FT N FR SW COR SEC 28 T 15 R 1E SL MER N 55 49 FT W 80 38 FT S 55 48 FT E 80 35 FT TO BEG 0.13 AC 5174-0315 5818-0211 6384-2414 7202-1715 8035-2382 8044-1282 8484-1111	LYNGLE, VICTORIA P	3211 S 1530 E	SALT LAKE CITY UT	84106	3211 S 1530 E
16283300110000	COM 1787 908 FT E & 1718 85 FT N FR SW COR OF SEC 28 T 15 R 1E SL MER S 55 49 FT W 158 35 FT N 55 49 FT E 158 35 FT TO BEG 0.2 AC 5444-3085, 8771-2884 8880-0384	SAVIC, MILOVAN	1580 E WOODLAND AVE	SALT LAKE CITY UT	84106	1580 E WOODLAND AVE
16283300120000	COM 1088 84 FT S & 842 4 FT W FR GEN OF SEC 28 T 15 R 1E SL	JENSEN, JAMES L	3204 S 1575 E	SALT LAKE CITY UT	84106	3204 S 1575 E

Parcel	Legal Description	Owner Name	Owner Address	Owner City, State	Owner Zip	Property Address
162833001300000	MER 9 55 49 FT W 150.35 FT N 53 49 FT E 158.35 FT TO BEG 0 2 AC 6150-1768 6150-1767 0004-5078 BEG 1707 006 FT E & 1586 89 FT N FR SW COR OF SEC 28 T 18 R	GILLMAN, KATHLEEN J	3212 S 1575 E	SALT LAKE CITY UT	84106	3212 S 1575 E
162833001400000	1E SL MER W 50.06 FT W 102 FT S 90.08 FT E & 102 FT TO BEG 0.18 AC 5051-0461 5704-2413 5600-0830 8913-2492 6340-1417 BEG 1707 006 FT E & 1406 89 FT N FR SW COR SEC 28 T 18 R 1E SL MER N 60 FT W 102 FT S 4.51 FT W 60.31 FT S 55 49 FT E 222.351 FT TO BEG 0 20 AC M OR L 4825-53 5002-320 321 5006-0123 6796-2644 6336-2604 SL MER E 148 22 FT N 60 FT W 218 672 FT S 60 FT E 68 652 FT TO BEG 0 27 AC	JONES, GORDON R	3218 S 1575 E	SALT LAKE CITY UT	84106	3218 S 1575 E
162833001500000	COM 1965 84 FT E & 1084 97 FT N FR SW COR SEC 28 T 18 R 1E SL MER W 53 234 FT N 53 08 FT E 53 234 FT S 53 08 FT TO BEG 0 08 AC	SKABELUND, SANDRA	3224 S 1575 E	SALT LAKE CITY UT	84106	3224 S 1575 E
162833001600000	BEG 1949 372 FT E & 1436 68 FT N FR SW COR SEC 28 T 18 R 1E S L M E 148 22 FT S 62 26 FT W 148 22 FT N 62 08 FT TO BEG 0 25 AC 5274-435 5274-0038 6251-1250 6682-2018 6888-0904 7052-2251 7065-2418	NAUMAN, BRADLEY C &	3232 S 1575 E	SALT LAKE CITY UT	84106	3232 S 1575 E
162833001700000	COM 1422 45 FT S & 8 89 31 W 1173 8 FT FR GEN SEC 28 T 18 R 1E SL MER E 57 26 FT N 130 FT W 57 26 FT S 130 FT TO BEG 0 17 AC 0640-2295 7711-0841	INGERSOLL, MARK J &	1543 E 3300 S	SALT LAKE CITY UT	84106	1535 E 3300 S
162833001800000	COM 1402 45 FT S & 8 89 31 W 1173 8 FT E & 57 26 FT FR ME COR OF SW 1/4 OF SEC 28, T 18, R 1E, S L M E 57 26 FT N 140 FT W 57 26 FT S 140 FT TO BEG 0 18 AC 4347-2400 0610-480 6910-0403 6943-1504	INGERSOLL, MARK J &	1543 E 3300 S	SALT LAKE CITY UT	84106	1543 E 3300 S
162833001900000	BEG E 1049 372 FT & N 1201 8 FT FR SW COR SEC 28, T 18, R 1E, S L M, W 74,117 FT, N 235 FT M OR L TO BEG 0 4 AC 89 31 E 74,117 FT, S 235 FT M OR L TO BEG 0 4 AC	HUETTLINGER, JOHANN A ET AL	1920 E MILLBROOK RD	SALT LAKE CITY UT	84106	1545 E 3300 S
162833002000000	BEG 1723 489 FT E & 1194 60 FT N FR SW COR SEC 28 T 18 R 1E SL MER W 74,117 FT N 160 FT E 74,117 FT S 180 FT TO BEG 0 31 AC M OR L 4583-0974 6585-1545 6680-0680 7853-2422 6328-2011 6530-1043	HUETTLINGER, JOHANN A &	1555 E 3300 S	SALT LAKE CITY UT	84106	1555 E 3300 S
162833002100000	BEG 1707 006 FT E & 1194 60 FT N FR SW COR SEC 28 T 18 R 1E, S L M, W 74,117 FT, N 160 FT, E 74,117 FT, S 180 FT TO BEG 0 31 AC M OR L 4311-310 4433-0894	T-BG PARTNERSHIP	1565 E 3300 S	SALT LAKE CITY UT	84106	1565 E 3300 S
162833002200000	BEG 1486 45 FT S & 8 89 31 W 1173 8 FT & N 483 FT FR GEN OF SEC 28, T 18, R 1E, S L M, N 84 FT, E 58 52 FT, S 84 FT, W 58 52 FT TO BEG, 0 09 AC M OR L 5401-1654 6587-0705 7594-0518 7718-2628 8357-4825 8655-1098	PHILPOTT, STACEY L	3195 S 1530 E	SALT LAKE CITY UT	84106	3185 S 1530 E
162833002300000	BEG 1486 45 FT S & 8 89 31 W 1173 8 FT, N 547 FT, E 114 52 FT FR GEN OF SEC 28, T 18, R 1E, S L M, W 55 FT, S 84 FT, E 58 FT, N TO 8 LINE OF WOODLAND AVE, W 4 FT, S TO BEG 0 07 AC M OR L 5481-1854 6221-0685 7092-2325	THURGOOD, BRIAN C	1538 E WOODLAND AVE	SALT LAKE CITY UT	84106	1538 E WOODLAND AVE
162833100100000	COM 1637 606 FT E & 1084 97 FT N FR SW COR SEC 28 T 18 R 1E SL MER N 53 08 FT E 105 FT S 53 08 FT W 105 FT TO BEG 0 13 AC 4580-0197 5655-1270 7461-1227 7461-1230 7522-0052 8239-2080	JESSOP, BRIAN, JR &	3197 S 1575 E	SALT LAKE CITY UT	84106	3197 S 1575 E
162833100200000	COM 1965 84 FT E & 1084 97 FT N FR SW COR SEC 28 T 18 R 1E SL MER W 53 234 FT N 53 08 FT E 53 234 FT S 53 08 FT TO BEG 0 08 AC	PHIL, MARGARET B.	1586 E WOODLAND AVE	SALT LAKE CITY UT	84106	1586 E WOODLAND AVE
162833100300000	COM 1965 84 FT E & 1011 97 FT N FR SW COR SEC 28 T 18 R 1E SL MER W 158 234 FT N 53 FT E 158 234 FT S 53 FT TO BEG 0 18 AC 6347-1330 6350-1330 7110-0010 7382-1892 7591-187	FAUS, SAMUEL & KIMBERLY, JT	3205 S 1575 E	SALT LAKE CITY UT	84106	3205 S 1575 E
162833100400000	COM 1965 84 FT E & 1584 83 FT N FR SW COR OF SEC 28 T 18 R 1E SL MER W 158 234 FT N 53 34 FT E 154 234 FT S 53 34 FT TO BEG 0 2 AC 5705-285 5705-0268 6378-183 6378-0195 7071-419	MCCAIN, DANIEL E &	3209 S 1575 E	SALT LAKE CITY UT	84106	3209 S 1575 E
162833100500000	BEG 1965 84 FT E & 1505 29 FT N FR SW COR OF SEC 28 T 18 R 1E SL MER W 158 234 FT N 53 34 FT E 154 234 FT S 53 34 FT TO BEG 0 2 AC M OR L 5172-1002 5172-1003 5451-2831 6148-1897 6153-1763 6173-1890	NOWLIN, RONALD E	3215 S 1575 E	SALT LAKE CITY UT	84106	3215 S 1575 E

Parcel	Legal Description	Owner Name	Owner Address	Owner City, State	Owner Zip	Property Address
16283310060000	COM 1.937 A FT E & 1.429 945 FT N FR SW COR SEC 28 T 15 R 1E SL MER N 85.345 FT E 158.234 FT S 85.345 FT W 158.234 FT TO BEG 0.23 AC 6088-2893 8408-0478	BREVIK, HANS &	3227 S 1575 E	SALT LAKE CITY UT	84106	3227 S 1575 E
16283310070000	COM 1.637 606 FT E & 1.514 60 FT N OF THE SW COR OF SEC 28, T 15, R 1E, S.L.M. N 63.345 FT, E 158.234 FT, S 85.345 FT, W 158.234 FT TO BEG. 0.23 AC. 3078-0031 8337-4092	PERCELL, ROSARIA M	3235 S 1575 E	SALT LAKE CITY UT	84106	3235 S 1575 E
16283310080000	BEG 1288.6 FT N & 1.637 606 FT E FR SW COR SEC 28, T 15, R 1E, S.L.M. N 88 FT, E 158.234 FT, S 131 FT, W 54 FT, S 86 09 FT, W 104.234 FT TO BEG. 0.26 AC M OR L 4516-1595 4602-0788 6868-2007 7198-2195 7281-2591 7428-2757 7868-0223 7868-0235 8143-0377	CORNIA, RICHARD L &	5550 S HOLLADAY BLVD	HOLLADAY UT	84117	3285 S 1575 E
16283310090000	COM ON N SIDE OF 33RD SOUTH ST 1184 FT N & 194.184 FT E FR SW COR SEC 28 T 15 R 1E SL MER W 104.234 FT N 94 FT E 104.234 FT TO BEG. 0.22 AC.	BARBER, JAMES L &	4209 S JUPITER DR	SALT LAKE CITY UT	84124	1585 E 3300 S
16283310110000	COM 81.1 ROS 8 & 38.88 ROS W FR NE COR OF SW 1/4 SEC 24, T 15, R 1E, S.L.M. N 213.80 FT, W 55 FT, S 213.80 FT, E 55 FT TO BEG. LESS STREET. 0.23 AC 3771-0484 5632-0903 5638-0215 6373-2689	BORTNAK, MIRO	1595 E 3300 S	SALT LAKE CITY UT	84106	1585 E 3300 S
16283310120000	COM 1294.57 FT S & 34.872 RD W FR GEN SEC 28 T 15 R 1E SL MER W 4.068 RD S 175.58 FT E 4.068 RD N 175.58 FT TO BEG 0.3 AC 5344-0248 5358-1103 6077-1594 8084-0707 8343-8065 THRU 6074 6084-0705	SADEGH, MANSOUR &	2053 E CORRIE ANN CIR	SANDY UT	84093	1625 E 3300 S
16283310130000	BEG 1294.57 FT S & 29.778 RD W FR GEN SEC 28 T 15 R 1E SL MER W 65 808 FT S 175.58 FT E 65 808 FT N 175.58 FT TO BEG 0.35 AC 5251-0481 5252-1494 6252-0238 6252-228 6252-0238	HIGGS, RICHARD B &	1629 E 3300 S	SALT LAKE CITY UT	84106	1629 E 3300 S
16283310140000	COM 73.1 ROS N & 420.37 FT W FR 8 1/4 COR SEC 28 T 15 R 1E SL MER W 71 FT N 175.58 FT E 71 FT S 175.58 FT TO BEG 0.29 AC 5878-0208 5878-0828	ESHLEMAN, J MICHAEL &	1635 E 3300 S	SALT LAKE CITY UT	84106	1635 E 3300 S
16283310150000	COM 1668.65 FT N & 2 ROS W FR 8 1/4 COR SEC 28 T 15 R 1E SL MER N 50 FT W 152.79 FT S 50 FT E 152.79 FT TO BEG 0.19 AC 6533-0985	PHILLIPS, MARVIN E &	3206 S IMPERIAL ST	SALT LAKE CITY UT	84106	3206 S IMPERIAL ST
16283310160000	COM 1618.65 FT N & 2 RD W FR 8 1/4 COR SEC 28 T 15 R 1E SL MER N 50 FT W 152.79 FT S 50 FT E 152.79 FT TO BEG 0.19 AC 6533-0985	PHILLIPS, MARVIN E &	3206 S IMPERIAL ST	SALT LAKE CITY UT	84106	3206 S IMPERIAL ST
16283310170000	COM 1568.65 FT N & 2 RD W FR 8 1/4 COR SEC 28 T 15 R 1E SL MER N 50 FT W 152.79 FT S 50 FT E 152.79 FT TO BEG 0.19 AC 6248-8305 8030-8607	RICHINS, DAN L, TR, ET AL	3212 S IMPERIAL ST	SALT LAKE CITY UT	84106	3212 S IMPERIAL ST
16283310180000	BEG 1493.65 FT N & 2 ROS W FR 8 1/4 COR SEC 28 T 15 R 1E SL MER N 75 FT W 152.79 FT S 75 FT E 152.79 FT TO BEG 0.26 AC M OR L 4730-1281 5378-0192, 5475-294 5475-0296 8558-1887	MARTIN, LINDA M	3220 S IMPERIAL ST	SALT LAKE CITY UT	84106	3220 S IMPERIAL ST
16283310190000	COM 1393.65 FT N & 2 ROS W FR 8 1/4 COR SEC 28 T 15 R 1E SL MER N 100 FT W 152.79 FT S 100 FT E 152.79 FT TO BEG 0.35 AC 5917-0708 5738-2830 6802-20 22	KIMBALL, DON H & SHARON R.	3232 S IMPERIAL ST	SALT LAKE CITY UT	84106	3232 S IMPERIAL ST
16283310200000	COM 1393.65 FT N & 2 ROS W FR 8 1/4 COR SEC 28 T 15 R 1E SL MER W 152.79 FT S 22 FT E 59.79 FT S 80 FT E 89.79 FT N 62 FT TO BEG 0.2 AC 4076-141 8889-8750	GREEN, MAVIS	3244 S IMPERIAL ST	SALT LAKE CITY UT	84106	3244 S IMPERIAL ST
16283310210000	BEG N 71.1 ROS & W 165.70 FT & W 40 FT FR 8 1/4 COR SEC 28, T 15, R 1E, S.L.M. N 158 FT, E 59.79 FT, S 80 FT, E 89 FT, S 78 FT, SWLY ALG A 20 FT RADIUS CURVE TO R 31.42 FT, W 132.78 FT TO BEG. 0.42 AC M OR L 4444-0066 8716-1785 7110-0289	SHARING PLACE INC THE	1695 E 3300 S	SALT LAKE CITY UT	84106	1695 E 3300 S
16283510070000	BEG 1098.17 FT N & 345 FT E & S W 1/2 E 42.37 FT FR SW COR COR SEC 28, T 15, R 1E, S.L.M. S 90°23'22" E 144.81 FT, N 89°48' E 5.51 FT, S 199 FT, W 150 FT, N 207 63 FT TO BEG. 0.7 AC 4588-0465 5588-2220	METCALF, BETTY I &	1376 E 3300 S	SALT LAKE CITY UT	84106	1376-1380 E 3300 S
16283510080000	BEG 485 FT E & 1787.87 FT N M OR L & 62 FT FR SW COR SEC 28, T 15, R 1E, S.L.M. N 89°48' E 67.4 FT, S 2'55" E 124.84	NORTHRUP, DANIAL D &	8697 S WILLOW GREEN CIR	SANDY UT	84093	1386 E 3300 S

Parcel	Legal Description	Owner Name	Owner Address	Owner City, State	Owner Zip	Property Address
162833510090000	FT. W. 73.75 FT. N. 124.71 FT. TO BEG. 0.2 AC. M. OR. L. 5778-2250 6693-0300 7622-1622 6279-6874 6876-6879 6288-6274 BEG. E. 559.75 FT. & N. 1181.6 FT. & S. 2745.5 E. 62.86 FT. FR. SW. COR. SEC. 28, T. 15, R. 1E. SLM. N. 89°48' E. 22.20 FT. S. 53°14'50" E. 44.11 FT. S. 15°08'39" E. 95.04 FT. S. 84°17'8" E. 57 FT. M. OR. L. N. 2745.5 W. 124.84 FT. TO BEG. 0.17 AC. M. OR. L. 7948-1225 6694-1314 6279-6881 6288-6274	NORTHROP, DANIAL D &	8697 S WILLOW GREEN CIR	SANDY UT	84093	1390 E 3300 S
162833510240000	BEG. 4194.35 FT. S. & 692.01 FT. E. & S. 15°15'30" E. 173.7 FT. & S. 64°45' W. 40.08 FT. FR. NW. COR. OF SEC. 28, T. 15, R. 1E. SLM. S. 64°45' W. 98.88 FT. S. 89°52' W. 73.5 FT. S. 114.35 FT. N. 89°54' E. 178.84 FT. N. 15°15'30" W. 128.03 FT. TO BEG. 0.44 AC. 4441-1122, 1120 5282-0778, 5382-1132 5382-1134 6103-6078, 6112-258 6133-2804	SLATER, ROBERT A &	3330 S HIGHLAND DR	SALT LAKE CITY UT	84106	3330 S HIGHLAND DR
162833510250000	BEG. 825 FT. E. & 564.3 FT. N. & N. 15°18' W. 240.5 FT. & W. 41.42 FT. FR. SW. COR. OF SEC. 28, T. 15, R. 1E. SLM. W. 204.18 FT. N. 83.5 FT. E. 178.56 FT. M. OR. L. S. 15°18' E. 86.825 FT. M. O. L. TO BEG. 0.41 AC. 4431-1118 6103-0878, 6112-259 6133-2804	SLATER, ROBERT A & LINDA S;	1466 E 4355 S	SALT LAKE CITY UT	84124	3330 S HIGHLAND DR
162833510260000	COAL. 30 RODS E. & 664.8 FT. N. FROM SW. COR. OF SEC. 28, T. 15, R. 1E. SLM. M. OR. L. 111.8 FT. E. 204.2 FT. S. 15°15'30" E. 115.67 FT. W. 234.49 FT. TO BEG. 0.58 AC. 5897-2970 5977-2948 5891-1289 6104-683 6104-1544 7871-1411	H D P ENTERPRISES LLC	2227 E PHEASANT WY	HOLLADAY UT	84121	3350 S HIGHLAND DR
162833510470000	BEG. N. 481.28 FT. & W. 1.50 FT. FR. SW. COR. SEC. 28, T. 15, R. 1E. SLM. S. 89° E. 205.89 FT. S. 88°02' E. 94.13 FT. N. 59.88 FT. W. 148.03 FT. S. 89°31'05" W. 72.7 FT. N. 0°18'43" E. 25.83 FT. S. 86°42'36" W. 181.3 FT. S. 0°18'43" W. 59.20 FT. S. 89°48'36" W. 132.3 FT. S. 0°18'43" W. 131.8 FT. S. 39°22' E. 103.08 FT. N. 89°06" E. 143.01 FT. S. 0°14' W. 53.42 FT. TO BEG. EXCEPT BEG. W. 1.5 FT. & N. 481.28 FT. FR. SW. COR. SEC. 28, T. 15, R. 1E. SLM. N. 89°45' E. 8 FT. N. 54°48'15" W. 53.73 FT. S. 89°46" W. 2.35 FT. S. 0°14' W. 53.42 FT. TO BEG. S. 819 AC. M. OR. L. 9457-2157	CONQUISTADOR INVESTMENTS, LLC	4059 S HALE DR	SALT LAKE CITY UT	84124	3343 S 1300 E
162833510480000	7190-2583 7232-509 7255-0432 8287-4894 BEG. N. 89°45' E. 242 FT. & S. 0°14' W. 7 FT. FR. NW. COR. OF LOT 9, BLK. 23, TEN ACRE PLAT. A, BIG FIELD SUR. N. 89°45' E. 55 FT. S. 0°14' W. 113.28 FT. S. 89°45'4" W. 55 FT. N. 0°14' E. 113.27 FT.	LONG, CHARLENE	1332 E 3300 S	SALT LAKE CITY UT	84106	1332 E 3300 S
162833510490000	TO BEG. 0.15 AC. 7305-2500 7305-2501 8008-0013 6243-6042 BEG. N. 89°45' E. 242 FT. & S. 0°14' W. 120.27 FT. FR. NW. COR. LOT 9 BLK. 23, 10 AC. PLAT. A, BIG FIELD SUR. S. 0°14' W. 65.73 FT. M. OR. L. N. 89°45' E. 55 FT. N. 0°14' E. 65.72 FT. M. OR. L. S. 89°45' W. 55 FT.	33RD SOUTH INVESTORS, LLC	1348 E 3300 S	SALT LAKE CITY UT	84106	1348 E 3300 S
162833510520000	TO BEG. 0.11 AC. 5079-0677 7130-0208 7305-2500 BEG. N. 89°48' E. 434.7 FT. FR. NW. COR. LOT 9, BLK. 23, TEN ACRE PLAT. A, BIG FIELD SUR. S. 89°48'36" W. 137.7 FT. M. OR. L. S. 0°18'43" W. 206 FT. N. 89°48'36" E. 18.3 FT. S. 0°18'43" W. 25.83 FT. E. 122.2 FT. M. OR. L. N. 232.24 FT. TO BEG. EXCEPT THE N. 7 FT. OF THE W. 82.5 FT. THEREOF. 5231-1582 6448-0004 5465-0318 5451-0812 THRU 0926 6282-2106 6620-0088 7428-0252 7591-2333	33RD SOUTH INVESTORS, LLC	1348 E 3300 S	SALT LAKE CITY UT	84106	1348-1354 E 3300 S
162833510530000	BEG. N. 89°48' E. 434.7 FT. FR. NW. COR. LOT 9, BLK. 23, TEN ACRE PLAT. A, BIG FIELD SUR. E. 44.8 FT. S. 217 FT. W. 44.8 FT. N. 217 FT. TO BEG. 0.22 AC. 6237-1582 5465-0318 6282-2106 5451-0812	WONG, SAMMY K &	1356 E 3300 S	SALT LAKE CITY UT	84106	1356 E 3300 S
162833510550000	THRU 0926 5231-1582 5465-0318 7428-0252 8030-0882 BEG. N. 89°48' E. 1000.24 FT. FR. THE NW. COR. OF LOT 9, BLK. 23, 10 AC. PLAT. A, BIG FIELD SUR. S. 15°15'30" E. 128.80 FT. S. 8°08'12" E. 126.82 FT. S. 16°15'30" E. 30.47 FT. S. 8°75'05" W. 251.08 FT. N. 18°19'50" FT. S. 75°17'06" FT. N. 72°11' W. 128.10 FT. S. 182.44 FT. N. 43°30" W. 259.12 FT. N. 60 FT. N. 48° W. 42.51 FT. S. 89°57'35" E. 4.18 FT. N. 37°29'35" W. 2.37 FT. E. 179.17 FT. N. 4° E. 50 FT. W. 225.07 FT. N. 60°37'35" W. 162.10 FT. N. 49°42'35" W. 110.89 FT. E. 81.84 FT. N. 0°15'08" E. 4.28 FT. S. 89°00'54" E. 205.89 FT. S. 89°02'54" E. 84.13 FT. N.	GOLDBERG, SANDRA &	3064 S HIGHLAND DR	SALT LAKE CITY UT	84106	3398 S HIGHLAND DR

Parcel	Legal Description	Owner Name	Owner Address	Owner City, State	Owner Zip	Property Address
162835200200000	0705'W 2.47 FT. E. 0.22 FT. S. 1.14 FT. E. 108.50 FT. N 123.51 FT. E. 230.00 FT. S. 119'15"30" E. 112.50 FT. TO BEG. 6.111 AC M OR L 8921-5654-5658	DECKER, DRAKE L &	3426 S MELVINA ST	SALT LAKE CITY UT	84106	3426 S MELVINA ST
162835200300000	LOT 9 LUCKLAND SUB & COM AT SLY MOB1 COR SD LOT 9 N 52'48" W 108.23 FT. S. 170'05" E. 35 FT. S. 81'15" E. 139.33 FT. TO BEG. 6041-2878	URBAN RENEVAL PROJECT	PO BOX 9157	SALT LAKE CITY UT	84109	3436 S MELVINA ST
162835200400000	LOT 8 LUCKLAND SUB EXCEPT COM AT NELY COR SD LOT N 52'48" W 108.23 FT. S. 170'05" E. 35 FT. S. 81'15" E. 139.33 FT. TO BEG. 8906-8983	ANDERSON, DIANE J	1362 E 3345 S	SALT LAKE CITY UT	84106	1362 E 3345 S
162835300100000	BEG 293.47 FT. N. & 242.96 FT. E. FR. NW COR OF LOT 7, BLK 23. TEN ACRE PLAT A, BIG FIELD SUR. S. 82'48" E. 79.87 FT. N. 61'59" FT. N. 43'59" W. 64.98 FT. N. 53'08" W. 33.03 FT. S. 33'23" W. 61.33 FT. S. 62'36" E. 2.01 FT. S. 40'15"30" E. 24.18 FT. S. 13'15"30" E. 25.64 FT. S. 62'36" E. 26.28 FT. TO BEG. 0.15 AC M OR L BEING IN SW 1/4 OF SW 1/4 OF SEC 28, T. 15, R. 1E, S. L. M) 5250-2034 8048-2093	BAILEY, VAYLES K; ET AL	PO BOX 3208	PARK CITY UT	84060	1430 E 3300 S
162835300200000	COM 1528.790 FT S & N 89'48" E. 634.71 FT & 325.91 FT S & 231.82 FT E. FR W 1/4 COR SEC 28 T 15 R 1E. SE. MER N 89'45'30" W 101.94 FT. N. 15'15'30" W. 33.31 FT. N. 14'05'57" W. 70.78 FT. N 89'48" E. 12'13 FT S. 0'27" E. 101.48 FT TO BEG 0.27 AC COM 1528.790 FT S & N 89'48" E. 634.71 FT & 325.91 FT S & 232.17 FT E. FR W 1/4 COR SEC 28 T 15 R 1E. SE. MER N 89'45'30" W 101.94 FT. N. 15'15'30" W. 33.31 FT. N. 14'05'57" W. 70.78 FT. N 89'48" E. 12'13 FT S. 0'27" E. 101.48 FT TO BEG 0.27 AC 15'15'30" E. 60.14 FT. S. 54'41'05" E. 21.91 FT. S. 89'51'30" E. 68.68 FT TO BEG. 0.15 AC 7761-0537 8984-1581 8332-5308	APOSHIAN ENTERPRISES	1945 E GUNDERSEN LN	HOLLADAY UT	84124	3333 S HIGHLAND DR
162835300300000	COM 1208.55 FT E & 58.2 RD N FR SW COR SEC 28 T 15 R 1E. SE. MER W 168.85 FT. N. 12.2 RD S. E. 188.85 FT. S. 12.2 RD S. TO BEG 0.7 AC. 4371-283	LARSEN, CHARLES A. TR	1129 N CAPISTRANO DR	SALT LAKE CITY UT	84116	1457 E 3350 S
162835300600000	COM 1208.55 FT E & 58.2 RD N FR SW COR SEC 28 T 15 R 1E. SE. MER W 168.85 FT. N. 12.2 RD S. E. 188.85 FT. S. 12.2 RD S. TO BEG 0.7 AC. 4371-283	MC GHIE, DARLENE, TR	3181 S 1885 E	SALT LAKE CITY UT	84106	1470 E 3300 S
162835300800000	COM 1528.790 FT S & N 89'48" E. 634.71 FT & 325.91 FT S & 232.17 FT E. FR W 1/4 COR SEC 28 T 15 R 1E. SE. MER N 89'45'30" W 101.94 FT. N. 15'15'30" W. 33.31 FT. N. 14'05'57" W. 70.78 FT. N 89'48" E. 12'13 FT S. 0'27" E. 101.48 FT TO BEG 0.27 AC COM 1528.790 FT S & N 89'48" E. 634.71 FT & 325.91 FT S & 232.17 FT E. FR W 1/4 COR SEC 28 T 15 R 1E. SE. MER N 89'45'30" W 101.94 FT. N. 15'15'30" W. 33.31 FT. N. 14'05'57" W. 70.78 FT. N 89'48" E. 12'13 FT S. 0'27" E. 101.48 FT TO BEG 0.27 AC 15'15'30" E. 60.14 FT. S. 54'41'05" E. 21.91 FT. S. 89'51'30" E. 68.68 FT TO BEG. 0.15 AC 7761-0537 8984-1581 8332-5308	H & O INVESTMENT CO.	PO BOX 201	DRIGGS ID	83422	1462 E 3300 S
162835300900000	BEG 666.6 FT E & 201.3 FT S & W 275 FT FR MON. SD MON BEING S 1528.2 FT. & N 89'45" E. 683.67 FT. FR NW COR OF SW 1/4 OF SEC 28, T 15, R 1E, S. L. M. W. 55 FT. S. 180.9 FT. M OR L. E. 55 FT. N. 180.9 FT. M OR L. TO BEG. 0.22 AC M OR L. 5665-0778 0382-1338 8366-0915 9076-0540	LARSEN, CHARLES C &	1129 N CAPISTRANO DR	SALT LAKE CITY UT	84116	1457 E 3350 S
162835301000000	COM 391.6 FT E & 382.2 FT S. FR. CEN. OF INTERSECTION OF 33RD SOUTH STREET & HIGHLAND DRIVE, SD. CEN. OF INTERSECTION BEING 1529.2 FT S. & N 89'45" E. 683.67 FT. FR NW COR OF SW 1/4 OF SEC 28, T 15, R 1E, S. L. M. E. 55 FT. N. 180.9 FT. W. 55 FT. S. 5316-1370 5318-0883 5471-2381 5987-1406 9011-0522 6040-0645 7594-0120 7689-0121 8698-1339 8338-5271 8638-8488 8838-4488	FEROLIE, LARRY B. &	2238 S HANNIBAL ST	SALT LAKE CITY UT	84108	1465 E 3350 S
162835301100000	COM 446.6 FT E & 382.2 FT S. FR. CEN. OF INTERSECTION OF 33RD SOUTH STREET & HIGHLAND DRIVE, SD. CEN. OF INTERSECTION BEING 1529.2 FT S. & N 89'45" E. 683.67 FT. FR NW COR OF SW 1/4 OF SEC 28, T 15, R 1E, S. L. M. E. 55 FT. N. 180.9 FT. W. 55 FT. S. 5316-1370 5318-0883 5471-2381 5987-1406 9011-0522 6040-0645 7594-0120 7689-0121 8698-1339 8338-5271 8638-8488 8838-4488	FRY, JASON	1471 E 3350 S	SALT LAKE CITY UT	84108	1471 E 3350 S
162835301200000	COM 446.6 FT E & 382.2 FT S. FR. CEN. OF INTERSECTION OF 33RD SOUTH STREET & HIGHLAND DRIVE, SD. CEN. OF INTERSECTION BEING 1529.2 FT S. & N 89'45" E. 683.67 FT. FR NW COR OF SW 1/4 OF SEC 28, T 15, R 1E, S. L. M. E. 55 FT. N. 180.9 FT. W. 55 FT. S. 5316-1370 5318-0883 5471-2381 5987-1406 9011-0522 6040-0645 7594-0120 7689-0121 8698-1339 8338-5271 8638-8488 8838-4488	THOMSON, RICHARD A	1479 E 3350 S	SALT LAKE CITY UT	84108	1479 E 3350 S

Parcel	Legal Description	Owner Name	Owner Address	Owner City, State	Owner Zip	Property Address
16283530120000	SOUTH STREET & HIGHLAND DRIVE E 58 FT N 180.9 FT W 55 FT S 180.8 FT TO BEG 0.22 AC 0461-2506 0461-2512 BEG 596.6 FT E & 382.2 FT S FR GEN OF INTERSECTION OF 33RD SOUTH STREET & HIGHLAND DR SD INTERSECTION BEING 1529.2 FT S & N 89+45 E 063.97 FT FR NW COR SW 1/4 OF SEC 28, T 15, R 1E, S 1/4 W 55 FT, N 180.9 FT, E 55 FT, S 180.9 FT TO BEG 0.23 AC, M OR L 4675-1038 5435-0103 7086-2092	LANG, MARY	1487 E 3350 S	SALT LAKE CITY UT	84106	1487 E 3350 S
16283530130000	COM 611.6 FT E & 201.3 FT S FR GEN OF INTERSECTION OF 33RD SOUTH STREET & HIGHLAND DRIVE W 55 FT S 180.9 FT M OR L TO STREET E 55 FT N 180.9 FT TO BEG 0.22 AC 4448-0715	FLORES, CLAUDIA	1495 E 3350 S	SALT LAKE CITY UT	84106	1495 E 3350 S
16283530140000	BEG 611.6 FT E & 201.3 FT S FR GEN OF INTERSECTION OF 33RD SOUTH STREET & HIGHLAND DRIVE E 55 FT S 180.9 FT M OR L TO STREET W 55 FT N 180.9 FT TO BEG 0.22 AC 3184-0235 5335-0891	BROWN, JANICE M	1505 E 3350 S	SALT LAKE CITY UT	84106	1505 E 3350 S
16283530160000	BEG 347.55 FT E & 33.3 FT S FR GEN OF INTERSECTION OF 33RD SOUTH ST & HIGHLAND DR, E 40.4 FT, S 88 FT, W 40.4 FT, N 86 FT TO BEG, 0.08 AC (BEING IN SW 1/4 OF SW 1/4 OF SEC 28, T 15, R 1E, S 1/4 W 55 FT, N 180.9 FT, E 55 FT, S 180.9 FT TO BEG 0.23 AC, M OR L 4675-1038 5435-0103 7086-2092	ZADIK ENTERPRISES, LLC	1450 E 3300 S	SALT LAKE CITY UT	84106	1480 E 3300 S
16283530170000	6362-2920 7311-1835 7311-1837 7311-1837 7705-1445 BEG 243.8 FT E & 102.8 FT S FR GEN OF INTERSECTION OF 33RD SOUTH ST & HIGHLAND DR, E 103.55 FT, S 182.2 FT, E 40.4 FT, S 82.3 FT, W 43.85 FT, N 98.5 FT TO BEG, 0.1 AC (BEING IN SW 1/4 OF SW 1/4 OF SEC 28, T 15, R 1E, S 1/4 W 55 FT, N 180.9 FT, E 55 FT, S 180.9 FT TO BEG 0.22 AC 5454-1608 6186-0019	APOSHIAN, RICHARD W SR, TR	1450 E 3300 S	SALT LAKE CITY UT	84106	1450 E 3300 S
16283530180000	BEG 243.8 FT E & 33.3 FT S FR GEN OF INTERSECTION OF 33RD SOUTH ST & HIGHLAND DR, S 89.8 FT, E 65.2 FT, N 89.8 FT, W 85.2 FT TO BEG 0.14 AC (BEING IN SW 1/4 OF SW 1/4 OF SEC 28, T 25, R 1E, S 1/4 W 55 FT, N 180.9 FT, E 55 FT, S 180.9 FT TO BEG 0.23 AC, M OR L 4675-1038 5435-0103 7086-2092	APOSHIAN, GEORGE Z JR &	1945 E GUNDERSEN LN	HOLLADAY UT	84124	1444-48 E 3300 S
16283540010000	BEG N 89+45 E & 150.15 FT S & 448.2 FT S 89+51397 E 54.78 FT FR GEN OF INTERSECTION OF 33RD SOUTH STREET & HIGHLAND DRIVE S 89+51397 E 177.68 FT S 100.27 FT N 89+51397 W 174.90 FT N 15+1441 W 63.85 FT, N 45+ E 27.4 FT TO BEG, 0.43 AC, BEING IN SW 1/4 SW 1/4 SEC 28, 1S, 1E, 8401-1922 FT FR SW COR SEC 28, T 15, R 1E, S 1/4 W 55 FT, N 178.83 FT, N 89+51397 W 175 FT, S 13+1441 E 79.55 FT TO BEG, 0.3 AC, 8911-2788	HIGHLAND PROPERTY LLC	8283 S ESCALANTE DR	SANDY UT	84093	3355 S HIGHLAND DR
16283540020000	BEG E 962.22 FT & N 15+15307 W 990.1 FT & N 89+50 E 10.07 FT FR SW COR SEC 28, T 15, R 1E, S 1/4 W 55 FT, N 178.83 FT, N 89+51397 W 175 FT, S 13+1441 E 79.55 FT TO BEG, 0.3 AC, 8911-2788	NOVA DEVELOPMENT INC	3389 S HIGHLAND DR	SALT LAKE CITY UT	84106	3389 S HIGHLAND DR
16283540030000	BEG E 858 FT & N 358.4 FT & N 15+15307 W 25.91 FT & E 28.25 FT FR SW COR SEC 28, T 15, R 1E, S 1/4 W 55 FT, N 178.83 FT, N 89+51397 W 175 FT, S 13+1441 E 79.55 FT TO BEG, 0.42 AC, 8698-1341 8332-5308 8358-7056 8417-7130 FENCE LINE, W 157.87 FT, S 13+1441 E 77.78 FT TO BEG, 0.42 AC, 8698-1341 8332-5308 8358-7056 8417-7130	GATES, DANIEL M &	3385 S HIGHLAND DR	SALT LAKE CITY UT	84106	3385 S HIGHLAND DR
16283540040000	BEG 686.8 FT E & 448.2 FT S M OR L & 251 FT W FR GEN OF INTERSECTION OF 33RD SOUTH STREET & HIGHLAND DRIVE W 53 FT S 178.1 FT E 53 FT N 178.1 FT TO BEG 0.22 AC BEG S 1528.2 FT & N 89+45 E 663.97 FT & E 668.8 FT, S 448.2 FT M OR L & W 197 FT FR NW COR OF SW 1/4 SEC 28, T 15, R 1E, S 1/4 W 55 FT, N 178.1 FT, E 54 FT TO BEG 0.22 AC M OR L	PERGLER, WILLIAM & MARGARET E,	1470 E 3350 S	SALT LAKE CITY UT	84106	1470 E 3350 S
16283540050000	BEG S 1528.2 FT & N 89+45 E 663.97 FT & E 668.8 FT, S 448.2 FT M OR L & W 197 FT FR NW COR OF SW 1/4 SEC 28, T 15, R 1E, S 1/4 W 55 FT, N 178.1 FT, E 54 FT TO BEG 0.22 AC M OR L	PRICE, KEITH J & PAULINE W	1480 E 3350 S	SALT LAKE CITY UT	84106	1480 E 3350 S
16283540060000	COM 686.8 FT E & 448.2 FT S & 127 FT W FR GEN OF INTERSECTION OF 33RD SOUTH STREET & HIGHLAND DRIVE W 70 FT S 178.1 FT E 70 FT N 178.1 FT TO BEG 0.25 AC 8401-1807	JONES, JUSTIN &	1488 E 3350 S	SALT LAKE CITY UT	84106	1488 E 3350 S # REAR
16283540070000	BEG 666.8 FT E & 448.2 FT S M OR L & 72 FT W FR GEN OF INTERSECTION OF 33RD SOUTH STREET & HIGHLAND DRIVE, SD PT BEING S 1528.2 FT & N 89+45 E 663.97 FT FR NW COR OF S 1/4 SEC 28, T 15, R 1E, S 1/4 W 55 FT, N 178.1 FT, E 54 FT TO BEG 0.25 AC 8401-1807	1494 E PROPERTY LLC	4987 S MARILYN DR	HOLLADAY UT	84117	1494 E 3350 S

Parcel	Legal Description	Owner Name	Owner Address	Owner City, State	Owner Zip	Property Address
16283540080000	56 FT TO BEG. 0.22 AC. 4787-1118 0334-1075 6424-1600 8691-2288 BEG. 698.6 FT E. & 448.2 FT S FR. CEN. OF INTERSECTION OF 33RD SOUTH STREET & HIGHLAND DRIVE W. 72 FT S. 178.1 FT E. & 172 FT N 178.1 FT TO BEG. 0.27 AC.	STEWART, MARGARET	1502 E 3350 S	SALT LAKE CITY UT	84108	1502 E 3350 S
16283540090000	BEG. N 358.4 FT E. & 888.25 FT FR. SW. COR. SEC. 28, T. 15, R. 1E, S.L.M. N. 15°15'30" W. 25.81 FT. E. 78.87 FT. N. 15°15'30" W. 103.3 FT. N. 79° E. 80 FT. N. 80 FT. M. OR. L. E. 258.55 FT. S. 158 FT. W. 40 FT. S. 40 FT. W. 322.75 FT. TO BEG. 1.32 AC. 3784-0985 5475-0175 7443-2013 2016	WASATCH LAWN CEMETERY	PO BOX 130548	HOUSTON TX	77219	3387 S HIGHLAND DR
16283540110000	BEG. 668 FT E. & 356.4 FT N FR. SW. COR. SEC. 28 T. 15 R. 1E. S.L.M. E. 368.78 FT S TO NORTH ROAD OF WEST ENTRANCE PARK W. V. L. Y. ALG. SD ROAD TO E. LINE OF CO. ROAD N. 15°10' W. 201.41 FT. TO BE LESS STREET 1.18 AC. 5797-2685	WASATCH LAND & IMPROVEMENT CO.	PO BOX 130548	HOUSTON TX	77219	3401 S HIGHLAND DR
162837600100000	BEG. 50.4 RD. N. & 77.3 RD. W. & 114 FT. N FR. S. 1/4 COR. SEC. 28, T. 15, R. 1E. S.L.M. W. 4 RD. N. 183 FT. M. OR. L. TO ST. E. & RD. S. 183 FT. M. OR. L. TO BEG. 0.28 AC. M. OR. L. 5109-0485, 5133-1489 5223-0365	MILDRED'S FLOWERS INC	1522 E 3300 S	SALT LAKE CITY UT	84106	1522 E 3300 S
162837600200000	COM. 1182.05 FT. W. & N. P. 01' W. 888.98 FT. FR. S. 1/4 COR. SEC. 28 T. 15 R. 1E. S.L.M. N. 0°01' W. 75 FT. S. 89°31' W. 50.75 FT. S. P. 01' E. 75 FT. N. 89°31' E. 50.75 FT. TO BEG. 0.08 AC.	MILDRED'S FLOWERS, INC.	1522 E 3300 S	SALT LAKE CITY UT	84106	1522 E 3300 S
162837600300000	COM. 1232.8 FT. W. & N. P. 01' W. 790.48 FT. FR. S. 1/4 COR. SEC. 28 T. 15 R. 1E. S.L.M. S. 89°31' W. 42 FT. N. P. 01' W. 183.5 FT. N. 89°31' E. 42 FT. S. 0°01' E. 183.5 FT. TO BEG. 0.18 AC.	MILDRED'S FLOWERS, INC.	1522 E 3300 S	SALT LAKE CITY UT	84106	1522 E 3300 S
162837600400000	COM. 1182.05 FT. W. & N. P. 01' W. 888.98 FT. FR. S. 1/4 COR. SEC. 28 T. 15 R. 1E. S.L.M. N. 0°01' W. 75 FT. S. 89°31' W. 50.75 FT. S. P. 01' E. 75 FT. N. 89°31' E. 50.75 FT. TO BEG. 0.08 AC.	MILDRED'S FLOWERS, INC.	1522 E 3300 S	SALT LAKE CITY UT	84106	1522 E 3300 S
162837600500000	COM. 50.4 RD. S. & 77.3 RD. S. W. FR. S. 1/4 COR. SEC. 28 T. 15 R. 1E. S.L. M. N. 114 FT. W. 60 FT. S. 183.5 FT. M. OR. L. TO N. LINE OF STREET N. 89°31' E. 60 FT. N. 89.5 FT. M. OR. L. TO BEG. 0.27 AC. 6572-1896 6572-1940	SANDY, WADE	2210 E 3300 S # 2S	SALT LAKE CITY UT	84109	1509 E 3350 S # A-B
162837600600000	COM. 1232.8 FT. W. & N. P. 01' W. 790.48 FT. FR. S. 1/4 COR. SEC. 28 T. 15 R. 1E. S.L.M. S. 89°31' W. 42 FT. N. P. 01' W. 183.5 FT. N. 89°31' E. 42 FT. S. 0°01' E. 183.5 FT. TO BEG. 0.18 AC.	MILDRED'S FLOWERS, INC.	1522 E 3300 S	SALT LAKE CITY UT	84106	1522 E 3300 S
162837600700000	COM. 1182.05 FT. W. & N. P. 01' W. 888.98 FT. FR. S. 1/4 COR. SEC. 28 T. 15 R. 1E. S.L.M. N. 0°01' W. 75 FT. S. 89°31' W. 50.75 FT. S. P. 01' E. 75 FT. N. 89°31' E. 50.75 FT. TO BEG. 0.08 AC.	MILDRED'S FLOWERS, INC.	1522 E 3300 S	SALT LAKE CITY UT	84106	1522 E 3300 S
162837600800000	COM. 1182.05 FT. W. & N. P. 01' W. 790.48 FT. FR. S. 1/4 COR. SEC. 28 T. 15 R. 1E. S.L.M. N. 0°01' W. 108.5 FT. S. 89°31' W. 50.75 FT. S. P. 01' E. 108.5 FT. N. 89°31' E. 50.75 FT. TO BEG. 0.13 AC.	BAKER, KAREN	1527 E 3350 S	SALT LAKE CITY UT	84106	1527 E 3350 S
162837600900000	BEG. W. 1099.3 FT. & N. P. 01' W. 771.398 FT. FR. S. 1/4 COR. SEC. 28, T. 15, R. 1E. S.L.M. SD PT. BEING ON N. LINE OF 3350 S ST. N. P. 01' W. 183.5 FT. M. OR. L. S. 89°40'16" W. A.G. SD FENCE 92.75 FT. S. P. 01' E. 183.5 M. OR. L. TO N. LINE OF ST. N. 89°31' E. 92.75 FT. M. OR. L. TO BEG. 0.40 AC. 6557-1277 8028-1585 8306-4235 8536-4677 8602-3691 3697	PAULSEN, THOMAS M &	1535 E 3350 S	SALT LAKE CITY UT	84106	1535 E 3350 S
162837601000000	BEG. W. 906.55 FT. & N. P. 01' W. 772.15 FT. FR. S. 1/4 COR. SEC. 28 T. 15, R. 1E. S.L.M. N. P. 01' W. 183.5 FT. S. 89°31' W. 92.75 FT. S. P. 01' E. 183.5 FT. N. 89°31' E. 92.75 FT. TO BEG. 0.4 AC.	RETZLAFF, BRITTANY N	1555 E 3350 S	SALT LAKE CITY UT	84106	1555 E 3350 S
162837601300000	1917-0480 3088-0404 8386-4210 BEG. 963.28 FT. W. & 876.78 FT. N FR. S. 1/4 COR. SEC. 28 T. 15 R. 1E. S.L.M. N. 0°04' E. 79.5 FT. S. 89°31' W. 92.75 FT. S. 89°31' W. 79.5 FT. N. 89°31' E. 92.75 FT. TO BEG. 0.17 AC. 4493-345, 5121-102	LUCAN, MARIAN &	3340 S 1570 E	SALT LAKE CITY UT	84106	3340 S 1570 E
162837601400000	5298-0788 5324-0187 5524-2297 5587-2049 8473-0075 BEG. N. 772.78 FT. & W. 903.40 FT. FR. SE. COR. OF SW. 1/4 SEC. 28, T. 15, R. 1E. S.L.M. N. 0°04' E. 104 FT. S. 89°31' W. 92.75 FT. S. P. 04' W. 104 FT. N. 89°31' E. 92.75 FT. TO BEG. 0.22 AC. 4235-230 4235-2331	PRYANOVICH, RICK A &	1565 E 3350 S	SALT LAKE CITY UT	84106	1565 E 3350 S
162837601500000	BEG. N. 0°12'37" W. 1178.41 FT. & S. 89°34' W. 888.98 FT. & S. 0° 04' W. 40 FT. FR. S. 1/4 COR. SEC. 28, T. 15, R. 1E. S.L.M. S. 0°04' W. 88.31 FT. S. 89°31' W. 105.5 FT. S. 0°01' E. 10 FT. S. 89°31' W. 78.88 FT. N. P. 01' W. 60.47 FT. N. 89°31' E. 185.5 FT. TO BEG. 0.36 AC. M. OR. L. 7220-9645 7402-1868	CLASSIC PROPERTIES LLC	3905 E PARKVIEW DR	SALT LAKE CITY UT	84124	1560 E 3300 S
162837601700000	BEG. N. 0°12'37" W. 1178.41 FT. & S. 89°34' W. 888.98 FT. & S. 0° 04' W. 40 FT. FR. S. 1/4 COR. SEC. 28, T. 15, R. 1E. S.L.M. S.	CARLI, TIM R & JULIE, JT	11331 S EAGLE VIEW CV	SANDY UT	84092	3320 S 1570 E

Parcel	Legal Description	Owner Name	Owner Address	Owner City, State	Owner Zip	Property Address
162837701800000	0'00" W 80' FT. S 89°31' W 105.5 FT. N 0°01' W 90' FT. N 89°31' E 105.5 FT. TO BEG. 0.22 AC. 7228-824 837 7402-1858 7189-489 7188-1545	LOTZ, WALTERAUD A. TR	6882 TRADEMINDS DR	CARLSBAD CA	92009	1538 E 3300 S
162837701800000	BEG N 0°1237' W 1179.41 FT. & N 89°43' E 0.34 FT. & S 89°34' W 1084.82 FT. & S 0°28' E 40 FT. FR. S 1/4 COR SEC 28, T 1S, R 1E, S 1/4, S 0°01' E 114.5 FT. S 89°31' W 82.5 FT. N 0°01' W 114.5 FT. N 89°31' E 82.5 FT. TO BEG. 0.24 AC. 6888-270 7628-0418	CERAMI PHILIPPI HOLDINGS LLC	1530 E 3300 S	SALT LAKE CITY UT	84106	1550 E 3300 S
162837700400000	BEG N 0°1237' W 1179.41 FT. & S 89°34' W 1084.48 FT. & S 0°01' E 136.47 FT. FR. S 1/4 COR SEC 28, T 1S, R 1E, S 1/4, N 89°31' E 80 FT. S 0°01' E 80.32 FT. S 89°40' W 112.75 FT. M OR L. N 0°01' W 81.42 FT. N 89°31' E 82.75 FT. N 0°01' W 18.04 FT. TO BEG. 0.28 AC. 6802-2061	PETUKHOV, OLEG N &	1642 E 3300 S	SALT LAKE CITY UT	84106	1642 E 3300 S
162837700500000	COM 68.9 RD N & S 89°31' W 378.9 FT. FR. S 1/4 COR SEC 28 T 1S R 1E S 1/4 MER S 89°31' W 60 FT. S 178.81 FT. N 89°31' E 80 FT. N 178.81 FT. TO BEG. 0.24 AC. 6853-1084	PROFESSIONAL OFFICE	1648 E 3300 S	SALT LAKE CITY UT	84106	1648 E 3300 S
162837700600000	COM 1127.18 FT. N & 316.79 FT. W FR. S 1/4 COR SEC 28, T 1S, R 1E, S 1/4, S 89°31' W 60 FT. S 171.8 FT. E 171.81 FT. TO BEG. 0.237 AC. 3814-0046 5823-0211 6477-0792 6956-0248	PARKVIEW VENTURES, LLC	1650 E 3300 S	SALT LAKE CITY UT	84106	1650 E 3300 S
162837700700000	COM 991.5 FT. N & 8 RD S W FR. S 1/4 COR SEC 28 T 1S R 1E S 1/4 MER W 8 RD S N 180 FT. E 8 RD S 180 FT. TO BEG. 0.55 AC 4534-0424 6556-0888 6840-1540	GOVE, ROGER C & BRANDY L.	1694 E 3300 S	SALT LAKE CITY UT	84106	1694 E 3300 S
162837700900000	BEG N 71.1 RD S & S 89°31' W 106 FT. FR. SE COR OF SW 1/4 OF SEC 28, T 1S, R 1E, S 1/4, S 89°30' W 62.4 FT. M OR L. S 218 FT. E 92.4 FT. N 218 FT. TO BEG. LESS STREET. 0.22 AC. M OR L 4512-498, 687 4512-0888 6206-2465 6838-2700	WELLS FARGO BANK, TR	P O BOX 95021	HENDERSON NV	89009	1700 E 3300 S
162837701200000	BEG CEN STREET 71 RD S & 7.86 FT. M OR L. N. FR. SE COR OF SW 1/4 SEC 28, T 1S, R 1E, S 1/4, W 50 FT. S 912.55 FT. M OR L. N 89°31' E 50 FT. M OR L. N 312.5 FT. M OR L. TO BEG. 0.37 AC 2362-0188 6443-1657 7298-0465 7882-2384 8328-5285	GERRITSON, ALAY & MARY L. TC	3428 S EL SERBITO CIR	SALT LAKE CITY UT	84109	3333 S 1570 E
162837701300000	BEG 888.4 FT. W & N 0°01' W 186.4 FT. FR. S 1/4 COR SEC 28 T 1S R 1E S 1/4 MER S 89°31' W 185.4 FT. S 0°01' E 81.75 FT. N 89°31' E 185.4 FT. N 0°01' W 91.75 FT. TO BEG. 0.38 AC. 4803-0793 8124-5131	SONDRUP, JAMES L &	1575 E 3350 S	SALT LAKE CITY UT	84106	1575 E 3350 S
162837701400000	COM 608.4 FT. W & N 0°01' W 879.85 FT. FR. S 1/4 COR SEC 28 T 1S R 1E S 1/4 MER S 89°31' W 73 FT. S 0°01' E 81.75 FT. N 89°31' E 73 FT. N 0°01' W 81.75 FT. TO BEG 7568-2893	BERENTZEN, NORMAN H &	1593 E 3350 S	SALT LAKE CITY UT	84106	1593 E 3350 S
162837701500000	COM 608.4 FT. W & N 0°01' W 879.85 FT. FR. S 1/4 COR SEC 28 T 1S R 1E S 1/4 MER S 89°31' W 73 FT. S 0°01' E 81.75 FT. N 89°31' E 73 FT. N 0°01' W 81.75 FT. TO BEG 5750-2813	BENTSON, RONALD D	1607 E 3350 S	SALT LAKE CITY UT	84106	1607 E 3350 S
162837701600000	LOT 3 & W 10 FT OF LOT 5, AMENDED PLAT OF VIEWMONT PLACE 4738-0238 5445-0462 5907-1283 5907-1283 5752-2714 6038-2223	MAVOR, PATRICIA	1615 E 3350 S	SALT LAKE CITY UT	84106	1615 E 3350 S
162837701700000	LOT 1, VIEWMONT PLACE, AMENDED 8071-2242	MOORE, JAMES E &	PO BOX 520945	SALT LAKE CITY UT	84152	1627 E 3350 S
162837701800000	E 61.8 FT OF LOT 5 VIEWMONT PLACE 6388-0375 6823-1784 LOT 7 VIEWMONT PLACE 6408-2012 6408-2013 7128-0134 7741-1618 8103-2333	PAHNKE, RALPH G JR &	1637 E 3350 S	SALT LAKE CITY UT	84106	1637 E 3350 S
162837701900000	LOT 9 VIEWMONT PLACE 5788-182 5788-0188 7748-1553	OTOOLE, KAREN	1643 E 3350 S	SALT LAKE CITY UT	84106	1643 E 3350 S
162837702000000	BEG SW COR LOT 11 VIEWMONT PLACE AMENDED & 60 FT. N 130 FT. W 60 FT. M OR L. S 0°01' E 130 FT. M OR L. TO BEG. 4833-1278 4833-1278 5382-0787 6011-1507 6037-0839 7471-1742	HART, CHARLES A	1649 E 3350 S	SALT LAKE CITY UT	84106	1649 E 3350 S
162837702100000	COM 60 FT E FR SW COR LOT 11 VIEWMONT PLACE & 60 FT N 130 FT W 60 FT S 130 FT TO BEG 8658-2333 8286-2778	SEWELL, PAUL B & RHEAN K.	1657 E 3350 S	SALT LAKE CITY UT	84106	1657 E 3350 S
162837702300000	LOT 17 VIEWMONT PLACE	SORENSEN, GARTH M &	1699 E 3350 S	SALT LAKE CITY UT	84106	1699 E 3350 S
162837702400000	BEG 71.1 RD S N & S 89°12' W 50 FT FR SE COR OF SW 1/4 SEC	WILHELM, CLIFFORD M &	1696 E 3300 S	SALT LAKE CITY UT	84106	1696 E 3300 S

Parcel	Legal Description	Owner Name	Owner Address	Owner City, State	Owner Zip	Property Address
16283770250000	BEG W 799.01 FT & N 907.05 FT FR SE COR OF SW 1/4 OF SEC 28, T 10 S, R 15 E, S 1/2 M, S 89°34' W 55.07 FT; N 0°01' W 176.5 FT; N 89°34' E 65.07 FT; S 0°01' E 176.5 FT TO BEG, 0.22 AC 5374-907 5428-0002 8234-1698 7302-0963 5417-4885	J.A.M. LEASING, LLC	8800 S REDWOOD RD # 1V	WEST JORDAN UT	84088	1588 E 3300 S
16283770270000	BEG 138.85 FT N & S 89°31' W 540.8 FT & S 7 FT FR S 1/4 COR OF SEC 28, T 10 S, R 15 E, S 1/2 M, S 89°31' W 127.8 FT, S 171.81 FT; N 89°31' E 127.8 FT; N 171.81 FT TO BEG, 0.5 AC 5657-0988 8078-0497 8116-0118	EARLY HOLDINGS, LLC	1612 E 3300 S	SALT LAKE CITY UT	84106	1612 E 3300 S
16283770280000	BEG 68.8 RDS N & S 89°31' W 438.8 FT & S 7 FT FR S 1/4 COR SEC 28, T 10 S, R 15 E, S 1/2 M, S 89°31' W 104 FT, S 171.81 FT; N 89°31' E 104 FT; N 171.81 FT TO BEG, 0.41 AC MORL 4832-351354 4832-354, 5187-409, 5442-2310, 5442-2320	BATES, JACK H &	PO BOX 4263	MOUNTAIN VIEW CA	94040	1620 E 3300 S
16283770290000	BEG 68.8 FT W & N 0°01' W 1144.9 FT FR SE COR OF SW 1/4 OF SEC 28, T 10 S, R 15 E, S 1/2 M, S 89°31' W 130.33 FT; S 0°01' E 176.5 FT; N 89°31' E 130.33 FT; N 0°01' W 176.5 FT TO BEG, 0.53 AC 5690-0988 8250-1998	POULTON, GARY K	3658 S WILD ROSE LN	SALT LAKE CITY UT	84108	1594 E 3300 S
16283770310000	BEG E 120 FT FR SW COR LOT 11, AMD PLAT OF VIEWMONT PLACE N 130 FT, W 60 FT; N 82.8 FT, E 88 FT, S 37.96 FT, E 31 FT, & 188.85 FT MORL SWLY ALG CURVE TO R 15.88 FT, W 54.41 FT TO BEG, 6248-2183 8235-1252, 1254 8583-2209	ADAMS, CORI F	1663 E 3350 S	SALT LAKE CITY UT	84106	1663 E 3350 S
16283780010000	BEG 88.8 FT W & N 0°01' W 554.4 FT & S 89°59' W 40.4 FT FR S 1/4 COR SEC 28 T 10 S, R 15 E, S 1/2 M, S 89°59' W 80 FT; N 0°01' W 176.5 FT; N 89°31' E 80 FT; S 0°01' E 176.5 FT TO BEG, 0.24 AC 5235-1442 5387-87	LINGWALL, MARY ANNE	1512 E 3350 S	SALT LAKE CITY UT	84106	1512 E 3350 S
16283780020000	COM 68.8 FT W & N 0°01' W 554.4 FT & S 89°59' W 550.4 FT FR SE COR OF SW 1/4 OF SEC 28 T 10 S, R 15 E, S 1/2 M, S 89°59' W 80 FT; N 176.5 FT; N 89°31' E 80 FT; S 176.5 FT TO BEG, 0.24 AC 1735 FT MORL TO S LINE OF STREET N 89°31' E 80 FT S 176 FT MORL TO BEG 0.24 AC	MORIARTY, BERNARD & THELMA	1528 E 3350 S	SALT LAKE CITY UT	84106	1528 E 3350 S
16283780030000	COM 68.8 FT W & N 0°01' E 554.4 FT & S 89°59' W 40.4 FT FR SE COR OF SW 1/4 SEC 28, T 10 S, R 15 E, S 1/2 M, S 89°59' W 80 FT; N 176.5 FT; N 89°31' E 80 FT; S 176.5 FT TO BEG, 0.24 AC 3989-0089 7438-1008 7438-1010 8505-2838 8881-2598	KRUSKO, CHERYL L	1530 E 3350 S	SALT LAKE CITY UT	84106	1530 E 3350 S
16283780040000	COM 68.8 FT W & N 0°01' W 554.4 FT & S 89°59' W 430.4 FT FR THE SE COR OF THE SW 1/4 OF SEC 28, T 10 S, R 15 E, S 1/2 M, S 89°59' W 80 FT; N 0°01' W 176.5 FT; N 89°31' E 80 FT; S 0°01' E 177 FT; MORL TO BEG, 0.24 AC	KYREMES, LOUIS R & LOYDA A	1538 E 3350 S	SALT LAKE CITY UT	84106	1538 E 3350 S
16283780050000	COM 68.8 FT W & N 0°01' W 554.4 FT & S 89°59' W 300.15 FT FR SE COR OF SW 1/4 OF SEC 28 T 10 S, R 15 E, S 1/2 M, S 89°59' W 62.25 FT; N 176.5 FT MORL TO S LINE OF STREET N 89°31' E 62.25 FT; S 0°01' E 177.5 FT TO BEG, 0.25 AC 5416-1415 6155-1400	WASATCH LAWN CEMETERY	PO BOX 130548	HOUSTON TX	77219	1540 E 3350 S
16283780060000	BEG 68.8 FT W & N 0°01' W 554.4 FT & S 89°59' W 300.15 FT FR SE COR OF SW 1/4 SEC 28, T 10 S, R 15 E, S 1/2 M, S 89°59' W 67.87 FT; N 177.5 FT; MORL; N 89°31' E 67.87 FT; S 178.01 FT MORL TO BEG, 0.29 AC MORL 4400-1041 5083-0289 8082-5048	NELSON, JONATHAN P &	1554 E 3350 S	SALT LAKE CITY UT	84106	1554 E 3350 S
16283780070000	COM 68.8 FT W & N 0°01' W 554.4 FT & S 89°59' W 240.48 FT FR SE COR OF SW 1/4 OF SEC 28 T 10 S, R 15 E, S 1/2 M, S 89°59' W 80 FT; N 178.01 FT MORL TO S LINE OF STREET N 89°31' E 80 FT; S 178.54 FT MORL TO BEG, 0.24 AC 8056-1188 1182 8788-1078	SCOTTERN, CHAD	1562 E 3350 S	SALT LAKE CITY UT	84106	1562 E 3350 S
16283780080000	COM 64.05 FT W & N 0°01' W 554.4 FT FR S 1/4 COR SEC 28 T 10 S, R 15 E, S 1/2 M, S 89°59' W 83.84 FT; N 0°01' W 178.53 FT; N 89°31' E 83.84 FT; S 0°01' E 178.06 FT TO BEG, 0.28 AC	WELLS FARGO BANK, TR	P O BOX 95021	HENDERSON NV	89009	1570 E 3350 S

Parcel	Legal Description	Owner Name	Owner Address	Owner City, State	Owner Zip	Property Address
162837800900000	5748-0238 0240 0241 6223-0030 7298-0467 7882-2333 8232-5207 BEG 764.3 FT W & N 0°01' W 554.4 FT FR S 1/4 COR SEC 28 T 1 S R 1E S1/2 MER S 89°58' W 80.75 FT N 0°01' W 129.00 FT N 89°31' E 80.75 FT S 0°01' E 178.71 FT TO BEG 0.33 AC 4.6889-970	OLSEN, THOMAS J & DEBRA J	1582 E 3350 S	SALT LAKE CITY UT	84106	1582 E 3350 S
162837801000000	COM 868.4 FT W & N 0°01' W 594.4 FT FR SE COR OF SW 1/4 SEC 28, T 1 S, R 1E, S 1/2 MER S 89°58' W 85.8 FT, N 0°01' W 178.71 FT, N 89°31' E 85.8 FT, S 0°01' E 180.5 FT TO BEG 0.4 AC	SWENSON, ROGER J &	1582 E 3350 S	SALT LAKE CITY UT	84106	1582 E 3350 S
162837801100000	4227-0455 6390-0235	MILLER, THOMAS H & THRYER B	1608 E 3350 S	SALT LAKE CITY UT	84106	1608 E 3350 S
162837801200000	LOT 2, AMENDED PLAT OF VIEWMONT PLACE 3778-0421 LOT 4, AMENDED PLAT OF VIEWMONT PLACE 4278-2122 5188-4483 5274-0560 6618-0294 7743-984	WASATCH LAND & IMPROVEMENT	PO BOX 130548	HOUSTON TX	77219	1614 E 3350 S
162837801300000	COM AT NW COR LOT 9 VIEWMONT PLACE S 0°01' E 118.28 FT N 88°30'57" E 108.88 FT N 0°01' W 114.37 FT S 88°31' W 108.82 FT TO BEG 7580-1414	BUCHANAN, CELESTE N	1628 E 3350 S	SALT LAKE CITY UT	84106	1628 E 3350 S
162837801500000	LOT 19 VIEWMONT PLACE 6170-0592 6350-6165 THRU 8189	ROBINSON, SALLEE L &	1642 E 3350 S	SALT LAKE CITY UT	84106	1642 E 3350 S
162837801900000	LOT 14, VIEWMONT PLACE AMENDED 4794-1130 4635-0221 6506-2204 7783-0518 0522 8384-8664	HYTE, LISA H &	1682 E 3350 S	SALT LAKE CITY UT	84106	1682 E 3350 S
162837802000000	LOT 15 VIEWMONT PLACE 5703-0854 5872-534	SWENSEN, LYNN W &	1309 E 1250 S	ST GEORGE UT	84780	1670 E 3350 S
162837803100000	LOT 16, VIEWMONT PLACE SUB EXCEPT THE S 63.8 FT THEREOF 5723-1068 7433-2738 7808-1818 6291-1781 8312-7903	WARREN, DEBORAH	1678 E 3350 S	SALT LAKE CITY UT	84106	1678 E 3350 S
162837803200000	THE S 63.8 FT OF LOT 16, VIEWMONT PLACE 5723-1068 6045-0948 6220-1113 7298-0466 7882-2352 8325-5209	WELLS FARGO BANK, TR	PO BOX 5825	DENVER CO	80217	1700 E 3350 S
162837803300000	LOT 12, VIEWMONT PLACE SUB, ALSO BEG W 50 FT FR NE COR LOT 13, SD SUB, SLY PARALLEL TO E LINE SD LOT 13, 26.8 FT E 4.2 FT, SLY PARALLEL TO E LINE SD LOT 13, 32 FT, W 4.2 FT, 51.78 83.03 FT M OR L TO S LINE SD LOT 13, W 13 FT TO SW COR SD LOT 13, NLY 173.51 FT M OR L TO NW COR SD LOT 13, E 19 FT TO BEG, 6728-470 THRU 478 5838-1524 5827-341 4359-405	WASATCH LAND AND	PO BOX 130548	HOUSTON TX	77219	1648 E 3350 S
162837803400000	LOT 13, SLY PARALLEL TO E LINE SD LOT 13, 58.9 FT, E 4.2 FT, SLY PARALLEL TO E LINE SD LOT 13, 32 FT, W 4.2 FT, SLY 85.03 FT M OR L TO S LINE SD LOT 13, W 13 FT TO SW COR SD LOT 13, NLY 173.51 FT M OR L TO NW COR SD LOT 13, E 13 FT TO BEG, 6728-470 THRU 474 6536-1772 THRU 774 5402-522 4762-12	HAYMORE, ELAINE H; LUF	11584 S GOLD DUST DR	SOUTH JORDAN UT	84095	1656 E 3350 S
162840100100000	COM N 89°52' E 33 FT & S 0°18' E 24.75 FT FR CEN SEC 28 T 1 S R 1E S1/2 MER S 0°18' E 57.16 FT N 89°52' E 117.75 FT N 0°18' W 57.16 FT, S 89°52' W 117.75 FT TO BEG, 0.15 AC 5935-2188	TOLLEY, KAREN	3087 S IMPERIAL ST	SALT LAKE CITY UT	84106	3087 S IMPERIAL ST
162840100200000	COM N 89°52' E 33 FT & S 0°18' E 24.75 FT FR CEN SEC 28 T 1 S R 1E S1/2 MER S 0°18' E 57.16 FT N 89°52' E 117.75 FT N 0°18' W 57.16 FT, S 89°52' W 117.75 FT TO BEG, 0.15 AC 5935-2188	DAVIS, JAMIES R; TR	3091 S IMPERIAL ST	SALT LAKE CITY UT	84106	3091 S IMPERIAL ST
162840100300000	COM N 89°52' E 33 FT & S 0°18' E 24.75 FT FR CEN SEC 28 T 1 S R 1E S1/2 MER S 0°18' E 57.16 FT N 89°52' E 117.75 FT N 0°18' W 57.16 FT S 89°52' W 117.75 FT TO BEG, 0.15 AC 0°18' W 57.16 FT S 89°52' W 117.75 FT TO BEG 0.15 AC 2431-16, 2561-3911, 6203-2739, 2738 6203-2740 6218-803, 805 6219-0808	DEOL, KARL L &	3101 S IMPERIAL ST	SALT LAKE CITY UT	84106	3101 S IMPERIAL ST
162840100400000	COM N 89°52' E 33 FT & S 0°18' E 24.75 FT FR CEN SEC 28 T 1 S R 1E S1/2 MER S 0°18' E 57.16 FT N 89°52' E 117.75 FT N 0°18' W 57.16 FT S 89°52' W 117.75 FT TO BEG, 0.15 AC 3623-479 6390-2617 6393-1770 6381-5872 6681-5876	SMITH, JOHN D &	1285 N 400 EAST	BOUNTIFUL UT	84010	3105 S IMPERIAL ST
162840100500000	COM N 89°52' E 33 FT & S 0°18' E 24.75 FT FR CEN SEC 28 T 1 S R 1E S1/2 MER S 0°18' E 57.16 FT N 89°52' E 117.75 FT N 0°18' W 57.16 FT S 89°52' W 117.75 FT TO BEG, 0.15 AC 6552-2962 6480-1738	AJIOKA, RICHARD S &	2709 E BRADSHAW CIR	SALT LAKE CITY UT	84109	3113 S IMPERIAL ST
162840100600000	BEG N 89°52' E 33 FT & S 0°18' E 24.75 FT FR CEN SEC 28 T 1 S R 1E S1/2 MER S 0°18' E 57.16 FT N 89°52' E 117.75 FT N 0°18' W 57.25 FT S 89°52' W 117.75 FT TO BEG 0.16 AC	BRUGGER, GEOFFREY R	3119 S IMPERIAL ST	SALT LAKE CITY UT	84106	3119 S IMPERIAL ST

Parcel	Legal Description	Owner Name	Owner Address	Owner City, State	Owner Zip	Property Address
16284010070000	5183-0444 0788-0073 0844-0335 BEG N 89°52' E 33 FT & S 0°18' E 307'8 FT FR GEN SEC 28 T 1S R 1E SL MER S 0°18' E 75 FT N 89°52' E 133.5 FT N 0°18' W 75 FT S 89°52' W 133.5 FT TO BEG 0.29 AC 4843-0203 0232-0280	SMITH, PAMELA A	3127 S IMPERIAL ST	SALT LAKE CITY UT	84106	3127 S IMPERIAL ST
16284010080000	COM N 89°52' E 33 FT & S 0°18' E 442'8 FT FR GEN SEC 28 T 1S R 1E SL MER S 0°18' E 75 FT N 89°52' E 133.5 FT N 0°18' W 75 FT S 89°52' W 133.5 FT TO BEG 0.23 AC 5424-2185 5424-2188 6892-1078	FELLOWS, BETTY J. TR	3145 S IMPERIAL ST	SALT LAKE CITY UT	84106	3145 S IMPERIAL ST
16284010090000	COM N 89°52' E 288.5 FT & S 0°18' E 24.75 FT FR GEN SEC 28 T 1S R 1E SL MER S 0°18' E 53 FT S 89°52' W 117.75 FT N 0°18' W 53 FT N 89°52' E 117.75 FT TO BEG 0.14 AC 6024-584	FRAVEL, LANCE R	3082 S 1730 E	SALT LAKE CITY UT	84106	3082 S 1730 E
16284010100000	8105-2243 8628-1363 8676-5047 8078-6548 COM N 89°52' E 288.5 FT & S 0°18' E 77.75 FT FR GEN SEC 28 T 1S R 1E SL MER S 0°18' E 53 FT S 89°52' W 117.75 FT N 0°18' W 53 FT N 89°52' E 117.75 FT TO BEG 0.14 AC 5841-5375	COON, GEORGE H &	3086 S 1730 E	SALT LAKE CITY UT	84106	3086 S 1730 E
16284010110000	5841-0377 8537-4445 BEG N 89°52' E 288.5 FT & S 0°18' E 130.75 FT FR GEN SEC 28 T 1S R 1E S L.M. S 0°18' E 53 FT S 89°52' W 117.75 FT N 0°18' W 53 FT N 89°52' E 117.75 FT TO BEG 0.14 AC	TURNER, STEPHANIE G	3098 S 1730 E	SALT LAKE CITY UT	84106	3098 S 1730 E
16284010120000	5081-0410 7694-0811 7728-0515 BEG N 89°52' E 288.5 FT & S 0°18' E 183.75 FT FR GEN SEC 28 T 1S R 1E SL MER S 0°18' E 53 FT S 89°52' W 117.75 FT N 0° 18' W 53 FT N 89°52' E 117.75 FT TO BEG 0.14 AC 4510-200	PIERCE, TAZA N A. TRS	3104 S 1730 E	SALT LAKE CITY UT	84106	3104 S 1730 E
16284010130000	4603-0783 7751-0938 BEG N 89°52' E 288.5 FT & S 0°18' E 236.75 FT FR NW COR OF SE 1/4 SEC 28, T 1S, R 1E, S L.M. S 0°18' E 53 FT S 89°52' W 117.75 FT N 0°18' W 53 FT N 89°52' E 117.75 FT TO BEG, 0.14 AC, 4117-0228 4652-0835 5201-0347 5508-0193 6331-1850 7531-2988 8305-0508 8444-0115 8680-2378	GRUNDSTROM, JOHN N &	3112 S 1730 E	SALT LAKE CITY UT	84106	3112 S 1730 E
16284010140000	BEG N 89°52' E 288.5 FT & S 0°18' E 288.75 FT FR GEN SEC 28 T 1S R 1E SL MER S 0°18' E 53 FT S 89°52' W 117.75 FT N 0°18' W 53 FT N 89°52' E 117.75 FT TO BEG 0.14 AC 4095-480	HALE, KIT & YVETTE	3118 S 1730 E	SALT LAKE CITY UT	84106	3118 S 1730 E
16284010150000	5255-1024 1025-1029 5198-0281 6817-2588 8381-4817 8024-9046 BEG N 89°52' E 288.5 FT & S 0°18' E 342.75 FT FR NW COR OF SE 1/4 SEC 28, T 1S, R 1E, S L.M. S 0°18' E 57.05 FT, S 89° 52' W 102 FT, N 0°18' W 32 FT, S 89°52' W 15.75 FT, N 0°18' W 25.05 FT, N 89°52' E 117.75 FT TO BEG, 0.14 AC 4316-0222	STAKER, MARGARET (LIFE), ET AL	3124 S 1730 E	SALT LAKE CITY UT	84106	3124 S 1730 E
16284010160000	COM N 89°52' E 186.5 FT & S 0°18' E 517.8 FT FR GEN SEC 28 T 1S R 1E SL MER N 89°52' E 51 FT N 0°18' W 118 FT S 89°52' W 51 FT S 0°18' E 118 FT TO BEG 0.14 AC	MCDONALD, THOMAS W., JR. &	1721 E 3150 S	SALT LAKE CITY UT	84106	1721 E 3150 S
16284010170000	COM S 0°18' E 517'8 FT & N 89°52' E 217'5 FT FR NW COR OF SE 1/4 OF SEC 28, T 1S, R 1E, S L.M. N 89°52' E 51 FT, N 0°18' W 118 FT, S 89°52' W 51 FT, S 0°18' E 118 FT TO BEG, 0.14 AC	MATHERS, SCOTT J & KRISTINA	1723 E 3150 S	SALT LAKE CITY UT	84106	1723 E 3150 S
16284020010000	3850-0175 6198-0078 6872-2829 7377-1899 7405-2882 COM N 89°52' E 318.5 FT & S 0°18' E 24.75 FT FR GEN SEC 28 T 1S R 1E SL MER S 0°18' E 54'8 FT N 89°52' E 117.75 FT N 0°18' W 54'8 FT S 89°52' W 117.75 FT TO BEG 0.15 AC	CHRISTENSEN, SARA I &	3083 S 1730 E	SALT LAKE CITY UT	84106	3083 S 1730 E
16284020020000	4088-0485 8482-7387 8818-1170 COM N 89°52' E 318.5 FT & S 0°18' E 78.55 FT FR GEN SEC 28 T 1S R 1E SL MER S 0°18' E 54'8 FT N 89°52' E 117.75 FT N 0°18' W 54'8 FT S 89°52' W 117.75 FT TO BEG 0.15 AC	MOORE, BEVERLY J. ET AL	3087 S 1730 E	SALT LAKE CITY UT	84106	3087 S 1730 E
16284020030000	0138-0889 COM N 89°52' E 318.5 FT & S 0°18' E 134.35 FT FR GEN SEC 28 T 1S R 1E SL MER S 0°18' E 54'8 FT N 89°52' E 117.75 FT N 0°18' W 54'8 FT S 89°52' W 117.75 FT TO BEG 0.15 AC	MARTIN, EDWARD W & MARILYN L.	3093 S 1730 E	SALT LAKE CITY UT	84106	3093 S 1730 E
16284020040000	COM N 89°52' E 318.5 FT & S 0°18' E 188.15 FT FR GEN SEC 28 T 1S R 1E SL MER S 0°18' E 54'8 FT N 89°52' E 117.75 FT N	JEFFERIES, RENAN S	3896 S SATURN DR	HOLLADAY UT	84124	3103 S 1730 E

Parcel	Legal Description	Owner Name	Owner Address	Owner City, State	Owner Zip	Property Address
16284020050000	0*18 W 54.8 FT S 89°52' W 117.75 FT TO BEG 0.15 AC 6043-1382 6535-1162 6535-1185 8073-1388 7752-2550 8483-7538 8484-5839 8692-2456	WILSON, WAYNE P	11632 S 1195 W	SOUTH JORDAN UT	84095	3113 S 1730 E
16284020060000	BEG N 89°52' E 318.5 FT & S 0°18' E 243.95 FT FR CN COR SEC 24. T 1 S. R 1 E. S L.M. S 0°18' E 54.8 FT. N 89°52' E 117.75 FT. N 0°18' W 54.8 FT. S 89°52' W 117.75 FT TO BEG 0.15 AC 4284-0440 5786-0220 5974-2139 6302-0162 6697-1534 7561-1843 8343-0679	ALLEN, BLAIR & EMILY A. JT	3115 S 1730 E	SALT LAKE CITY UT	84106	3115 S 1730 E
16284020070000	BEG N 89°52' E 318.5 FT & S 0°18' E 243.95 FT FR CN COR OF SE 1/4 SEC 28. T 1 S. R 1 E. S L.M. S 0°18' E 54.8 FT. N 89° 52' E 117.75 FT. N 0°18' W 54.8 FT. S 89°52' W 117.75 FT TO BEG 0.15 AC. 4543-1169. 7077-1359 7858-0076 7654-0078 8781-1347 8814-4381	STEVENSON, DAVID W	3125 S 1730 E	SALT LAKE CITY UT	84106	3125 S 1730 E
16284020080000	BEG S 0°18' E 517.8 FT & N 89°52' E 318.5 FT FR CN SEC 28. T 1 S. R 1 E. S L.M. N 89°52' E 58.87 FT. N 0°18' W 109.45 FT. S 89°52' W 58.87 FT. S 0°18' E 109.45 FT TO BEG 0.15 AC 4637-0011 8948-2871	PATTERSON, STEPHEN W &	1737 E 3150 S	SALT LAKE CITY UT	84106	1737 E 3150 S
16284020090000	BEG S 0°18' E 517.8 FT & N 89°52' E 317.90 FT FR CN SEC 28 T 1 S. R 1 E. S L.M. N 89°52' E 58.87 FT. N 0°18' W 109.45 FT. 89°52' W 58.87 FT. S 0°18' E 109.45 FT TO BEG 0.15 AC 4786-0113 5897-1825 5925-2442 7005-0482 7013-1803 8478-824	MERRILL, CHRISTOPHER G &	1741 E 3150 S	SALT LAKE CITY UT	84106	1741 E 3150 S
16284020100000	BEG N 89°52' E 553.85 FT & S 0°18' E 241.75 FT FR CN SEC 28 T 1 S. R 1 E. S L.M. S 0°18' E 54.8 FT. S 89°52' W 117.75 FT 0°18' W 54.8 FT. N 89°52' E 117.75 FT TO BEG 0.15 AC 5249-1187 5918-1442 8044-2742 8307-3880 3982 8311-1988 8685-1943 8729-6017 8934	WINEGAR, ANDREA	3086 S KENWOOD ST	SALT LAKE CITY UT	84106	3086 S KENWOOD ST
16284020110000	COM 8 0°18' E 79.55 FT & N 89°52' E 438.25 FT FR NW COR OF SE 1/4 OF SEC 28. T 1 S. R 1 E. S L.M. S 0°18' E 54.8 FT. N 89°52' E 117.75 FT. N 0°18' W 54.8 FT. S 89°52' W 117.75 FT TO BEG 0.15 AC. 3955-15 3955-0016	MCCARTY, GARY S & DAWNLETTE D	3090 S KENWOOD ST	SALT LAKE CITY UT	84106	3090 S KENWOOD ST
16284020120000	BEG N 89°52' E 553.85 FT & S 0°18' E 134.35 FT FR CN SEC 28. T 1 S. R 1 E. S L.M. S 0°18' E 54.8 FT. S 89°52' W 117.75 FT. N 0°18' W 54.8 FT. N 89°52' E 117.75 FT TO BEG 0.15 AC 4889-0688 8801-0688 6887-0523 8538-5382	DEIFEL, DONNA M	3098 S KENWOOD ST	SALT LAKE CITY UT	84106	3098 S KENWOOD ST
16284020130000	BEG S 0°18' E 189.15 FT & N 89°52' E 438.25 FT FR NW COR OF SE 1/4 SEC 28. T 1 S. R 1 E. S L.M. S 0°18' E 54.8 FT. N 89° 52' E 117.75 FT. N 0°18' W 54.8 FT. S 89°52' W 117.75 FT TO BEG 0.15 AC M. OR L.	JAMES, J FREDERICK & RETTA S	3104 S KENWOOD ST	SALT LAKE CITY UT	84106	3104 S KENWOOD ST
16284020140000	COM N 89°52' E 553.85 FT & S 0°18' E 243.95 FT FR CN SEC 28 T 1 S. R 1 E. S L.M. S 0°18' E 54.8 FT. S 89°52' W 117.75 FT 0°18' W 54.8 FT. N 89°52' E 117.75 FT TO BEG 0.15 AC	JARRETT, CLYDE W & VIRGINIA N.	286 N HIGHLAND BLVD	BRIGHAM CITY UT	84302	3112 S KENWOOD ST
16284020150000	BEG N 89°52' E 553.85 FT & S 0°18' E 243.95 FT FR CN SEC 28 T 1 S. R 1 E. S L.M. S 0°18' E 54.8 FT. S 89°52' W 117.75 FT 0°18' W 54.8 FT. N 89°52' E 117.75 FT TO BEG 0.15 AC	BLACKETT, BARRY W & MARY D	3118 S KENWOOD ST	SALT LAKE CITY UT	84106	3118 S KENWOOD ST
16284020160000	COM N 89°52' E 553.85 FT & S 0°18' E 243.95 FT FR CN SEC 28 T 1 S. R 1 E. S L.M. S 0°18' E 54.8 FT. S 89°52' W 117.75 FT 0°18' W 54.8 FT. N 89°52' E 117.75 FT TO BEG 0.15 AC	SUMMERS, RICHARD W. & ZELDA	3140 S KENWOOD ST	SALT LAKE CITY UT	84106	3140 S KENWOOD ST
16284020170000	COM S 0°18' E 408.35 FT & N 89°52' E 438.25 FT FR NW COR OF SE 1/4 OF SEC 28. T 1 S. R 1 E. S L.M. S 0°18' E 54.8 FT. N 89°52' E 117.75 FT. N 0°18' W 54.8 FT. S 89°52' W 117.75 FT TO BEG 0.15 AC 4172-0480 8231-0884 6242-2039 6246-2039 7090-1981	HOPF, RICKY D &	3142 S KENWOOD ST	SALT LAKE CITY UT	84106	3142 S KENWOOD ST

Parcel	Legal Description	Owner Name	Owner Address	Owner City, State	Owner Zip	Property Address
16284020180000	COM N 89°52' E 553.95 FT & S 0°18' E 483.16 FT FR GEN SEC 28 T 1S R 1E SL MER S 0°18' E 54.85 FT S 89°52' W 117.6 FT N 0°18' W 54.85 FT N 89°52' E 117.6 FT TO BEG 0.15 AC	WADE, MARK	3150 S KENWOOD ST	SALT LAKE CITY UT	84106	3150 S KENWOOD ST
16284030010000	COM N 89°50' W 177.00 FT & 24.75 FT S FR E 1/4 COR SEC 28 T 1S R 1E SL MER N 89°50' W 252.45 FT S 0°20' E 243.01 FT S 89°55' E 103.47 FT M OR L S 84 FT E 20 FT S 84 FT E 89°55' E 128.95 FT N 0°37'30" W 481.01 FT TO BEG 0.48 AC	CORP OF P B OF CH OF JC OF LDS	50 E NORTHTEMPLE ST	SALT LAKE CITY UT	84150	3080 S KENWOOD ST
16284030020000	BEG S 0°15' E 427.8 FT & S 89°55' E 803.6 FT FR GEN SEC 28 T 1S R 1E SL MER S 0°15' E 24 FT S 89°55' E 108.25 FT N 0°15' W 84 FT N 89°55' W 108.25 FT S 0°15' E 60 FT TO BEG 0.2 AC 5035-0773 5823-0177 7015-2590 7015-2500 7300-450	HUNTER, KATHRYN	3145 S KENWOOD ST	SALT LAKE CITY UT	84106	3145 S KENWOOD ST
16284030030000	COM N 89°55' E 803.6 FT & S 0°20' E 451.8 FT FR GEN SEC 28 T 1S R 1E SL MER S 0°20' E 94 FT S 89°55' E 128.25 FT N 0°15' W 84 FT N 89°55' W 128.25 FT TO BEG 0.25 AC	JORGENSEN, RICHARD G &	3141 S KENWOOD ST	SALT LAKE CITY UT	84106	3141 S KENWOOD ST
16284030050000	COM S 0°15' E 710.85 FT & S 89°55' E 803.6 FT FR GEN SEC 28 T 1S R 1E SL MER S 89°55' E 88.25 FT N 0°15' W 175.05 FT N 89°55' W 88.25 FT S 0°15' E 175.05 FT TO BEG 0.28 AC	JONES, DAVID K &	1532 E TRANSWEST DR	SANDY UT	84092	3155 S KENWOOD ST
16284030060000	COM S 0°15' E 710.85 FT & S 89°55' E 671.85 FT FR GEN SEC 28 T 1S R 1E SL MER S 89°55' E 80 FT N 0°15' W 175.05 FT N 89°55' W 80 FT S 0°15' E 175.05 FT TO BEG 0.24 AC 5557-0790	SWAPP, MYRA M E, TR	1781 E 3170 S	SALT LAKE CITY UT	84106	1781 E 3170 S
16284030080000	LOT 21 HALCYON SUB 6820-1707	HATCH, PHILLIP O &	3086 S 1810 E	SALT LAKE CITY UT	84106	3086 S 1810 E
16284030090000	LOT 22 HALCYON SUB 3954-0410 5361-0903 7248-0980 8148-1417 8153-1114 8280-1108 8562-2077	EILDREDGE, JASON W &	3096 S 1810 E	SALT LAKE CITY UT	84106	3096 S 1810 E
16284030100000	LOT 23 HALCYON SUB 6006-2077	SEABURY, GERALD L & JOYCE F	3104 S 1810 E	SALT LAKE CITY UT	84106	3104 S 1810 E
16284030110000	LOT 24 HALCYON SUB 6892-358 6892-3039 7247-2047 8181-0280	CLAYTON, STEVEN A &	3112 S 1810 E	SALT LAKE CITY UT	84106	3112 S 1810 E
16284030120000	LOT 25 HALCYON SUB	OLSEN, ROBERT A & LOUISE Y,	3120 S 1810 E	SALT LAKE CITY UT	84106	3120 S 1810 E
16284030130000	LOT 26 HALCYON SUB 4628-0838 7543-775 7543-0776	DUERDEN, SCOTT B	3130 S 1810 E	SALT LAKE CITY UT	84106	3130 S 1810 E
16284030140000	LOT 27 HALCYON SUB	NEALLEY, EUGENE & FLORENCE	3138 S 1810 E	SALT LAKE CITY UT	84106	3138 S 1810 E
16284030150000	LOT 28 HALCYON SUB 5080-750 5080-0751 8148-2101 8192-1431 8486-0875 8680-2276	WHITE, ALAN L &	3148 S 1810 E	SALT LAKE CITY UT	84106	3148 S 1810 E
16284030160000	LOT 29 & N 1 FT LOT 30, HALCYON SUB, 4845-381 5004-0189 6310-1871 7781-2203 7817-2611 8739-0481	MANWILL, JIM S &	3160 S 1810 E	SALT LAKE CITY UT	84106	3160 S 1810 E
16284030170000	LOT 30, HALCYON SUB EXCEPT THE N 1 FT THEREOF 4845-0381 7817-2614 2612 8838-5835	WALKER, JASON S &	1805 E 3170 S	SALT LAKE CITY UT	84106	1805 E 3170 S
16284030180000	BEG S 0°15' E 710.85 FT & S 89°55' E 864.6 FT & N 0°15' W 135.05 FT FR NW COR OF SE 1/4 OF SEC 28, T 1S, R 1E, S 1 M, N 89°55' W 129.95 FT, N 0°15' W 58 FT, S 89°55' E 129.95 FT, S 0°15' E 58 FT TO BEG 0.17 AC M OR L 5844-2525	CORP OF PB OF CH JC OF LDS	50 E NORTHTEMPLE ST	SALT LAKE CITY UT	84150	3080 S KENWOOD ST
16284030200000	BEG S 0°15' E 710.85 FT & S 89°55' E 731.85 FT FR GEN SEC 28, T 1S, R 1E, S 1 M, S 89°55' E 120.75 FT, N 0°15' W 135.05 FT, W 117.85 FT M OR L TO A PT N 0°15' W FR BEG, S 0°15' E 136.05 FT TO BEG, EXCEPT BEG S 0°15' E 710.85 FT & S 89°55' E 852.8 FT & N 0°15' W 74.55 FT FR GEN SEC 28, N 89°55' W 4 FT, N 0°15' W 50.5 FT, S 89°55' E 4 FT, S 0°15' E 60.5 FT TO BEG, 0.38 AC 9461-1488, 1500 8189-1837 4964-180	ESCHENFELDER, WILLIAM	PO BOX 17657	SALT LAKE CITY UT	84117	1795 E 3170 S
16284030210000	4781-333 8488-2774 8488-2777 8034-2815 8034-2821	MANWILL, JIM S & SANDRA,	3160 S 1810 E	SALT LAKE CITY UT	84106	3160 S 1810 E
16284040010000	LOT 20 HALCYON SUB	FENTON, DALE F. & HELEN	3087 S 1810 E	SALT LAKE CITY UT	84106	3087 S 1810 E
16284040020000	LOT 19 HALCYON SUB 5389-0384 8181-1837	HARDING, MAX, LIFE ET AL	3095 S 1810 E	SALT LAKE CITY UT	84106	3095 S 1810 E
16284040030000	LOT 18 & W 10 FT OF LOT 3, HALCYON SUB 4871-0802, 5488-2878 5483-2879 5588-1828 5585-1352 5825-0889 5855-2745	SELLER, LINDA M	3103 S 1810 E	SALT LAKE CITY UT	84106	3103 S 1810 E

Parcel	Legal Description	Owner Name	Owner Address	Owner City, State	Owner Zip	Property Address
16284000400000	LOT 17 HALCYON SUB	PETERSON, LOWELL S. & ROBERT H	7157 S 2930 E	COTTONWOOD HTS UT	84121	3111 S 1810 E
16284000500000	LOT 18 HALCYON SUB	PETERSON, ROBERT H & MARILYN L	3121 S 1810 E	SALT LAKE CITY UT	84106	3121 S 1810 E
16284000600000	LOT 15 HALCYON SUB	MILLER, MADINE P & EDGAR H	3129 S 1810 E	SALT LAKE CITY UT	84106	3129 S 1810 E
16284000700000	LOT 14 HALCYON SUB	CRASE, MICHAEL L	3137 S 1810 E	SALT LAKE CITY UT	84106	3137 S 1810 E
16284000800000	LOT 13 HALCYON SUB	PRICE, JOHN R & M LOUISE, JT	3145 S 1810 E	SALT LAKE CITY UT	84106	3145 S 1810 E
16284000900000	LOT 12 HALCYON SUB	BENSON, J COREY &	3155 S 1810 E	SALT LAKE CITY UT	84106	3155 S 1810 E
16284001000000	LOT 11 HALCYON SUB	MORRIS, LORI L	4497 S 2075 W	ROY UT	84067	1831 E 3170 S
16284001100000	LOT 10 HALCYON SUB	LOVE, GARY P	1839 E GREGSON AVE	SALT LAKE CITY UT	84106	1839 E GREGSON AVE
16284001200000	LOT 9 HALCYON SUB	TESSEYMAN, DAVID & SHERI P	3096 S MELBOURNE ST	SALT LAKE CITY UT	84106	3096 S MELBOURNE ST
16284001300000	LOT 8 HALCYON SUB	ADAMS, GREGORY F	3104 S MELBOURNE ST	SALT LAKE CITY UT	84106	3104 S MELBOURNE ST
16284001400000	LOT 7 HALCYON SUB	MUNSON, GARY G &	3112 S MELBOURNE ST	SALT LAKE CITY UT	84106	3112 S MELBOURNE ST
16284001500000	LOT 6 HALCYON SUB	MUNSON, GARY G &	3112 S MELBOURNE ST	SALT LAKE CITY UT	84106	3112 S MELBOURNE ST
16284001600000	LOT 5 HALCYON SUB	MUNSON, GARY G &	3130 S MELBOURNE ST	SALT LAKE CITY UT	84106	3130 S MELBOURNE ST
16284001700000	LOT 4 HALCYON SUB	BLACK, ROBERT W &	3138 S MELBOURNE ST	SALT LAKE CITY UT	84106	3138 S MELBOURNE ST
16284001800000	LOT 3 HALCYON SUB	SNYDER, RICHARD	3146 S MELBOURNE ST	SALT LAKE CITY UT	84106	3146 S MELBOURNE ST
16284001900000	LOT 2 HALCYON SUB	PLAUTZ, GEORGE F	3156 S MELBOURNE ST	SALT LAKE CITY UT	84106	3156 S MELBOURNE ST
16284002000000	LOT 10 HALCYON SUB	HENSHAW, NIAL D	3160 S MELBOURNE ST	SALT LAKE CITY UT	84106	3160 S MELBOURNE ST
162840050100000	BEQ 2 RDS E & 567.8 FT S PR GEN SEC 28 T 1 S R 1 E SL MER S	DELAHUNTY, J CASH, ET AL	1593 E 3115 S	SALT LAKE CITY UT	84106	3153 S IMPERIAL ST
162840050200000	COM 83 FT E & 507.8 FT S PR GEN SEC 28 T 1 S R 1 E SL MER E	HALTERMAN, RICHARD J &	2747 E 3220 S	SALT LAKE CITY UT	84109	1714-18 E 3150 S
162840050300000	COM 8 0'-18" E 507.8 FT & N 89'-52" E 178.5 FT FR GEN SEC 28 T	ALVEY, CASSIE	1724 E 3150 S	SALT LAKE CITY UT	84106	1724 E 3150 S
162840050400000	COM 8 0'-18" E 507.8 FT & N 89'-52" E 248.75 FT FR GEN SEC 28 T	MICHAEL W DRUCE, INC	1734 E 3150 S	SALT LAKE CITY UT	84106	1730 E 3150 S
162840050500000	COM 8 0'-18" E 507.8 FT & N 89'-52" E 293.5 FT FR GEN SEC 28 T	DRUCE, MICHAEL W & DENISE, JT	1734 E 3150 S	SALT LAKE CITY UT	84106	1734 E 3150 S
162840050600000	COM 8 0'-18" E 507.8 FT & N 89'-52" E 348.75 FT FR GEN SEC 28 T	POTKINS, GENNADY &	1736 E 3150 S	SALT LAKE CITY UT	84106	1736 E 3150 S
162840050700000	COM 8 0'-18" E 507.8 FT & N 89'-52" E 403.75 FT FR GEN SEC 28 T	FRASIER, BECKY A	1744 E 3150 S	SALT LAKE CITY UT	84106	1744 E 3150 S

Parcel	Legal Description	Owner Name	Owner Address	Owner City, State	Owner Zip	Property Address
16284050900000	COM 023.6 FT S 8.33 FT E R GEN SEC 28, T 18, R 1E, S 1/4, S 8 50 FT, E 145.5 FT, N 50 FT, W 145.5 FT TO BEG 0.18 AC M OR L 445-0718 0453-212 8837-4374 8876-4101	GOUGH, GRETCHEN	3155 S IMPERIAL ST	SALT LAKE CITY UT	84106	3155 S IMPERIAL ST
16284050100000	BEG 875.8 FT S 8.33 FT E R GEN SEC 28, T 18, R 1E, S 1/4, S 80 FT, E 145.5 FT, N 50 FT, W 145.5 FT TO BEG 0.2 AC. 3636-465 5252-1341	MACBETH, DENNIS R	3181 S IMPERIAL ST	SALT LAKE CITY UT	84106	3181 S IMPERIAL ST
162840501800000	COM 1201.1 FT 8 FR GEN SEC 28 T 18 R 1E SL MER N 83 FT E 190 FT S 83 FT W 130 FT TO BEG LESS STREET 0.18 AC 5431-1835 8082-1650 6771-1627 7040-2196 7294-1507 8625-8339 8015-2296 8038-0852	HANSON, ROBERT C &	3223 S IMPERIAL ST	SALT LAKE CITY UT	84106	3221-3223 S IMPERIAL ST
162840502000000	LOT 1, LA VETA PARK SUB, 4810-516, 4839-608 5104-0159 5312-1444 5740-2201 7503-1771 6525-4122	STONE, MICHAEL E &	1709 E LAHAR DR	SALT LAKE CITY UT	84106	1709 E LAHAR DR
162840502400000	LOT 3, LA VETA PARK SUB 5128-1435 5667-1581 6801-1603 8603-1735 8623-5014	SCOTT, CAROLYN C; TR	1747 E LAHAR DR	SALT LAKE CITY UT	84106	1747 E LAHAR DR
162840502600000	BEG N 89°52' E 553.85 FT & S 0°20' E 635.6 FT FR NW COR OF SE 1/4 SEC 28, T 18, R 1E, S 1/4, S 89°52' W 99.04 FT, N 0°20' W 67.8 FT, S 89°55' E 99.15 FT, S 0°20' E 67.8 FT TO BEG 0.15 AC	ARMOUR, ROBERT K. & MARLENE S. JOHNSON, ALARIS D	1757 E LAHAR DR 3152 S KENWOOD ST	SALT LAKE CITY UT SALT LAKE CITY UT	84106 84106	1757 E LAHAR DR 3152 S KENWOOD ST
162840502700000	COM N 89°52' E 553.85 FT & S 0°18' E 635.6 FT FR GEN SEC 28 T 18 R 1E SL MER S 0°18' E 50 FT S 89°52' W 150 FT N 0°18' W 50 FT N 89°52' E 150 FT TO BEG 0.17 AC	MACBETH, JAY W & ELSIE D	3180 S KENWOOD ST	SALT LAKE CITY UT	84106	3180 S KENWOOD ST
162840502800000	COM 89°52' E 553.85 FT & S 0°18' E 635.6 FT FR NW COR OF SE 1/4 SEC 28 T 18 R 1E, S 1/4, S 89°52' W 150 FT, S 0°18' E 50 FT, N 89°52' E 150 FT, N 0°18' W 50 FT TO BEG, 0.17 AC 4188-0110 5715-1113 6451-2408 8481-2410	ANDRIANOV, YURI N &	3170 S 1785 E	SALT LAKE CITY UT	84106	3170 S 1785 E
162840503000000	COM 8 0°20' E 780.35 FT & S 89°55' E 644.88 FT FR GEN SEC 28 T 18 R 1E SL MER S 0°20' E 67.85 FT N 89°55' W 136.32 FT N 0°20' W 97.85 FT S 89°55' E 136.32 FT TO BEG 0.31 AC 5573-2922 6162-1278 6223-2883	MUSA, AZIZ K & AIDA A.	1786 E 3170 S	SALT LAKE CITY UT	84106	1786 E 3170 S
162840503100000	COM 8 0°20' E 693.3 FT & S 89°55' E 644.88 FT FR GEN SEC 28 T 18 R 1E SL MER S 0°20' E 48 FT N 89°55' W 136.32 FT N 0°20' W 48 FT S 89°55' E 136.32 FT TO BEG 0.15 AC	GRAHAM, JAMES L & VARNA P.	3188 S KENWOOD ST	SALT LAKE CITY UT	84106	3188 S KENWOOD ST
162840503200000	BEG 8 0°20' E 693.3 FT & N 89°57'20" E 648.88 FT FR GEN SEC 28 T 18 R 1E SL MER S 0°20' E 178.83 FT S 89°57'21" W 147.5 FT N 0°20' W 179.83 FT N 89°57'21" E 147.5 FT TO BEG LESS STREET, 0.51 AC M OR L.	SCHLECKMAN, KARL H &	3212 S KENWOOD ST	SALT LAKE CITY UT	84106	3212 S KENWOOD ST
162840504000000	BEG AT NW COR OF LOT 2, LA VETA PARK SUB, E 142.54 FT, S 22.37 FT, WLY ALG CURVE TO L 62.208 FT, WLY ALG CURVE TO R 106.858 FT, N 104.1 FT TO BEG 4720-1264 5504-1041 5743-0893	MILLER, MICHAEL D & DEBBIE A	1719 E LAHAR DR	SALT LAKE CITY UT	84106	1719 E LAHAR DR
162840504400000	LOT 4, IMPERIAL SQUARE PUD 5704-1234	TAYLOR, FRANK D &	1725 E IMPERIAL PARK LN	SALT LAKE CITY UT	84106	1725 E IMPERIAL PARK LN
162840504500000	LOT 5, IMPERIAL SQUARE PUD 5688-2378 6111-2135	DICKERMAN, FAYM J & BILLINGS, JOYCE; TR	PO BOX 480 1735 E IMPERIAL PARK LN	DRAPER UT SALT LAKE CITY UT	84020 84106	1729 E IMPERIAL PARK LN 1735 E IMPERIAL PARK LN
162840504600000	LOT 6, IMPERIAL SQUARE PUD 5735-2184 6110-1505 6802-0386 7072-6655 7961-0842	JOHNSON, VERNARD, ET AL	1741 E IMPERIAL PARK LN	SALT LAKE CITY UT	84106	1741 E IMPERIAL PARK LN
162840504600000	BEG S 0°13'25" E 849.6 FT & S 89°55' E 33 FT FR GEN SEC 28, T 18, R 1E, S 1/4, S 89°55' E 131.78 FT, N 0°12'37" W 89 FT, S 89°55' E 23.88 FT, S 0°12'37" E 28.35 FT, S 89°55' E 186.42 FT, S 0°12'37" E 35.35 FT, S 89°55' E 30 FT, S 0°12'37" E 02 FT, N 89°55' W 34 FT, N 0°12'37" W 73.35 FT, N 89°55' W 131.4 FT, S 45°04'52" W 21.11 FT, S 0°12'37" E 54.43 FT, N 89°55' W 188.75 FT, N 0°13'25" W 90.7 FT TO BEG (BEING IMPERIAL PARK LANE, A PRIVATE ROAD & COMMON AREA)	IMPERIAL SQUARE HOMEOWNERS	1723 E IMPERIAL PARK LN	SALT LAKE CITY UT	84106	1723 E IMPERIAL PARK LN
162840504800000	LOT 1, IMPERIAL SQUARE PUD 5733-3045 5914-977 5914-0078 8643-1420 7174-3041 8317-8390	HAHNENBERGER, WILLIAM &	1728 E IMPERIAL PARK LN	SALT LAKE CITY UT	84106	1728 E IMPERIAL PARK LN
162840505000000	LOT 2, IMPERIAL SQUARE PUD 5745-0805	VREEKEN, LORIL	1730 E IMPERIAL PARK LN	SALT LAKE CITY UT	84106	1730 E IMPERIAL PARK LN
162840505100000	LOT 3, IMPERIAL SQUARE PUD 5715-2012 5870-2487	ADAMS, CONNIE J; TR	1736 E IMPERIAL PARK LN	SALT LAKE CITY UT	84106	1736 E IMPERIAL PARK LN
162840505200000	LOT 8, IMPERIAL SQUARE PUD 5828-0091 6110-1359 6122-2569	EGAN-BAKER, MARYAN	3219 S IMPERIAL PARK LN	SALT LAKE CITY UT	84106	3219 S IMPERIAL PARK LN

Parcel	Legal Description	Owner Name	Owner Address	Owner City, State	Owner Zip	Property Address
1628405030000	6838-1887 BEG S 0°12'37" E 735 6 FT & S 89°55' E 380 30 FT FR CEN OF SEC 28, T 15, R 1E, S L M, S 0°12'37" E 108 7 FT, S 89°55' E 130 FT, N 0°12'37" W 83 95 FT, S 89°55' E 43 88 FT, N 0°14'13" W 24, 75 FT, N 89°55' W 173 80 FT TO BEG, 0 35 AC OR L 5935-1238	GREAVES, THEODORE H SR &	3174 S 1765 E	SALT LAKE CITY UT	84106	3174 S 1765 E
16284050540000	BEG 118 1 FT S FR CEN OF SEC 28, T 15, R 1E, S L M, N 32 5 FT, E 233 82 FT, S 18°28'47" W 311 1 FT, S 90 FT, W 12 78 FT, S 30 FT, W 81 19 FT, N 83 FT, W 130 FT TO BEG, LESS 9196 FT, 0 32 AC 5648-0810 7008-1474	UDY, IVAN L &	3219 S IMPERIAL ST	SALT LAKE CITY UT	84106	3219 S IMPERIAL ST
16284050590000	LOT 105, IMPERIAL SQUARE #2 PH 1, 5795-2424 5992-1354 695-0140 8288-4428 8384-7015 8510-0404 8510-0650	JARRARD, EDNA L, TR	3282 S IMPERIAL PARK LN	SALT LAKE CITY UT	84106	3282 S IMPERIAL PARK LN
16284050600000	LOT 101, IMPERIAL SQUARE #2 PH 1, 5795-2424 5992-1352 8123-1570 8900-2451 8344-0842	ELDREDGE, DAVID L	1164 E RANGE RD	SALT LAKE CITY UT	84117	3223 S IMPERIAL PARK LN
16284050610000	LOT 102, IMPERIAL SQUARE #2 PH 1, 5795-2424 5992-1350 8110-2737 8695-2132 8104-0887 8513-2238	TAYLOR, JAMES Y &	3237 S IMPERIAL PARK LN	SALT LAKE CITY UT	84106	3237 S IMPERIAL PARK LN
16284050620000	LOT 103, IMPERIAL SQUARE #2 PH 1, 5795-2424 5992-1350 8138-0750 8701-0858 7492-2185 7688-0258 8018-7788	HANSEN, RONALD H &	3251 S IMPERIAL PARK LN	SALT LAKE CITY UT	84106	3251 S IMPERIAL PARK LN
16284050630000	LOT 104, IMPERIAL SQUARE #2 PH 1, 5795-2424	BULLARD, THOMAS P &	3263 S IMPERIAL PARK LN	SALT LAKE CITY UT	84106	3263 S IMPERIAL PARK LN
16284050640000	LOT 205, IMPERIAL SQUARE #2 PH 2 PUD, 6213-0481 7149-1850 7885-0518 8483-8848 8488-2883	SHARP, RICHARD G	1713 E IMPERIAL PARK SQ	SALT LAKE CITY UT	84106	1713 E IMPERIAL PARK SQ
16284050650000	LOT 204, IMPERIAL SQUARE #2 PH 2 PUD, 6089-0002 8212-0431 7247-2714 7247-2719 7878-0940 0950 7878-8891 8075-1844	KELLY, EDWARD J	1719 E IMPERIAL PARK SQ	SALT LAKE CITY UT	84106	1719 E IMPERIAL PARK SQ
16284050660000	LOT 203, IMPERIAL SQUARE #2 PH 2 PUD, 6238-1388 6348-0285 8438-0478 8454-0212 8478-1219 8510-2887 7958-1882, 1889 8311-3308 8313-5680 8346-3383 8355-5319	BRIGHT, DANIEL H	1723 E IMPERIAL PARK SQ	SALT LAKE CITY UT	84106	1723 E IMPERIAL PARK SQ
16284050670000	LOT 202, IMPERIAL SQUARE #2 PH 2 PUD, 6174-0832 8225-1838 8225-1837 8745-1181 7028-2897	SMITH, PAUL A &	1731 E IMPERIAL PARK LN	SALT LAKE CITY UT	84106	1731 E IMPERIAL PARK SQ
16284050680000	LOT 201, IMPERIAL SQUARE #2 PH 2 PUD, 6174-0822 8223-148	MANWILL, JAMES S &	1737 E IMPERIAL PARK SQ	SALT LAKE CITY UT	84106	1737 E IMPERIAL PARK SQ
16284050700000	LOT 206, IMPERIAL SQUARE #2 PH 2 PUD, 6185-2232 6172-0492	NICHOLS, BRYAN L &	1710 E IMPERIAL PARK SQ	SALT LAKE CITY UT	84106	1710 E IMPERIAL PARK SQ
16284050710000	LOT 207, IMPERIAL SQUARE #2 PH 2 PUD, 6238-1387 6318-2212 6728-2815 7088-57	YANG, DAQIONG &	1716 E IMPERIAL PARK SQ	SALT LAKE CITY UT	84106	1716 E IMPERIAL PARK SQ
16284050720000	LOT 208, IMPERIAL SQUARE #2 PH 2 PUD, 6309-0759 8353-0278 8884-2505 8827-8794	GOTT-FREDSON, DON E &	1722 E IMPERIAL PARK SQ	SALT LAKE CITY UT	84106	1722 E IMPERIAL PARK SQ
16284050730000	LOT 208, IMPERIAL SQUARE #2 PH 2 PUD, 6284-2284 8628-0188 8883-2720	FOSTER, C MICHAEL &	1122 E 700 S	SALT LAKE CITY UT	84102	1728 E IMPERIAL PARK SQ
16284050740000	LOT 210, IMPERIAL SQUARE #2 PH 2 PUD, 6185-1888	MCEWAN, DOUGLAS C &	1734 E IMPERIAL PARK SQ	SALT LAKE CITY UT	84106	1734 E IMPERIAL PARK SQ
16284050750000	BEG S 0°12'37" E 735 6 FT FR CEN SEC 28, T 15, R 1E, S L M, S 0°12'37" E 45 FT, S 89°55' E 194 94 FT, N 0°12'37" W 45 FT, N 89°55' W 194 94 FT TO BEG, LESS STREET, 0 17 AC 5328-0758 8180-2083 8338-3719 8628-2583 8638-1128 7172-1180 8470-8010 8783-3817	GOINS, BRANDEE &	3175 S IMPERIAL ST	SALT LAKE CITY UT	84106	3175 S IMPERIAL ST
16284050760000	BEG S 0°12'37" E 780 0 FT FR CEN SEC 28, T 15, R 1E, S L M, S 0°12'37" E 89 FT, S 89°55' E 170 96 FT, N 0°12'37" W 89 FT, N 89°55' W 170 96 FT TO BEG, LESS STREET, 0 22 AC 6338-379	SWAN, ANDREW M &	3185 S IMPERIAL ST	SALT LAKE CITY UT	84106	3185 S IMPERIAL ST
16284050770000	LOT 6, LANETA PARK, 5873-2138	CHRISTISON, LENA E, TR	1767 E LAHAR DR	SALT LAKE CITY UT	84106	1767 E LAHAR DR
16284050780000	BEG N 1 FT OF THE SW COR LOT 3, LA VETA PARK, SUB, W 72 FT, N 110 FT, E 73 FT, S 110 FT TO BEG, ALSO BEG E 167 54 FT FR NW COR LOT 2, LA VETA PARK, SUB, E 81 65 FT, W 114 17 FT, W 114 17 FT OF LA HAR DRIVE TO A POINT DUE S FR COR, N 11 17 FT TO BEG, 7580-2541	BROGDON, WENDY L	1737 E LAHAR DR	SALT LAKE CITY UT	84106	1737 E LAHAR DR
16284050800000	BEG NW COR LOT 105, IMPERIAL SQUARE #2 PHASE 1, PUD, N 0°12'37" W 81 78 FT, N 89°55' E 178 FT, N 0°12'37" W 81 78 FT, N 89°55' E 55 01 FT, S 0°05' W 16 17 FT, N 89°55' W 82 67 FT TO BEG, 5785-2424 6486-2481 8405-1247 8510-0948	JARRARD, EDNA L, TR	3262 S IMPERIAL PARK LN	SALT LAKE CITY UT	84106	3262 S IMPERIAL PARK SQ
16284050810000	BEG 1091 00 FT S & 304 18 FT E FR THE CEN OF SEC 28, T 15, R 1E, S L M, S 110 FT, W 93 FT, N 30 FT, E 12 78 FT, N 58 FT, N	KRAMER, BRADLEY H &	1726 E LAHAR DR	SALT LAKE CITY UT	84106	1725 E LAHAR DR

Parcel	Legal Description	Owner Name	Owner Address	Owner City, State	Owner Zip	Property Address
16284080010000	BEG S 0°20' E 760.35 FT & S 89°55' E 648.88 FT FR CEN SEC 28 T 15 S, R 1E, S L, M, S 0°20' E 75.48 FT, S 89°55' E 138.32 FT, N 0°02' W 75.48 FT, N 89°55' W 138.32 FT TO BEG. 0.21 AC 4170-32	MEDINA, ADAM R	111 E BROADWAY ST # 250	SALT LAKE CITY UT	84111	1782 E 3170 S
16284080020000	COM S 0°20' E 835.83 FT & S 89°55' E 648.88 FT FR CEN SEC 28 T 15 S, R 1E, S L, M, S 0°20' E 70.47 FT S 89°55' E 138.32 FT N 0°20' W 70.47 FT N 89°55' W 138.32 FT TO BEG. 0.22 AC 5662-0123 6347-2841 6253-4124 6256-2320 6845-6007 8971-2181 6023-3318	URMANN, DANIEL	3187 S KENWOOD ST	SALT LAKE CITY UT	84106	3187 S KENWOOD ST
16284080030000	COM S 0°12'37" E 911.30 FT & N 89°57'23" E 648.88 FT FR CEN OF SEC 28, T 15, R 1E, S L, M, S 89°57'23" E 138.32 FT, S 0°12'37" E 88.87 FT, S 89°34' W 113.38 FT, S 89°34' W 24.98 FT, N 0°12'37" W 70.92 FT TO BEG. 0.22 AC 3822-0148 6797-2291, 6023-3318	HOLTSCLAW, MARIANNE J	3187 S KENWOOD ST	SALT LAKE CITY UT	84106	3187 S KENWOOD ST
16284080040000	COM S 0°20' E 881.3 FT & N 89°57' E 648.88 FT FR CEN SEC 28 T 15 S, R 1E, S L, M, S 89°57' E 138.32 FT & S 89°57' W 138.32 FT N 0°20' W 105.5 FT TO BEG. 0.24 AC 4462-1070	FORD, STEVEN S &	2457 S IMPERIAL ST	SALT LAKE CITY UT	84106	3203-3215 S KENWOOD ST
16284080050000	COM S 0°20' E 735.6 FT & S 89°55' E 787 FT FR CEN SEC 28 T 15 S, R 1E, S L, M, S 0°20' E 172.27 FT S 89°55' E 78 FT N 0°20' W 172.27 FT N 89°55' W 78 FT TO BEG. LESS STREET 0.20 AC 18 R 1E, S L, M, S 89°55' E 64 FT S 0°20' E 172.27 FT S 89°55' W 64 FT N 0°20' W 172.27 FT TO BEG. LESS STREET 0.22 AC 4874-0287 5426-2631	BIJLANIC, MARTIN E	1780 E 3170 S	SALT LAKE CITY UT	84106	1780 E 3170 S
16284080060000	BEG S 0°20' E 735.6 FT & S 89°55' E 683 FT FR CEN SEC 28 T 15 S, R 1E, S L, M, S 89°55' E 64 FT S 0°20' E 172.27 FT S 89°55' W 64 FT N 0°20' W 172.27 FT TO BEG. LESS STREET 0.22 AC 4874-0287 5426-2631	FRANCOM, MARK S, TR, ET AL	3580 S 2445 E	SALT LAKE CITY UT	84109	1802 E 3170 S
16284080070000	BEG S 0°20' E 760.35 FT & S 89°55' E 627 FT FR NW COR OF SE 1/4 SEC 28, T 15, R 1E, S L, M, S 0°20' E 147.52 FT, S 89°55' E 80.32 FT, N 0°20' W 147.52 FT, N 89°55' W 80.32 FT TO BEG. 0.31 AC 4825-0284 0108-1850 0108-1852 6177-2883 6177-2884	BACIGALUPO, CRAIG &	1808 E 3170 S	SALT LAKE CITY UT	84106	1808 E 3170 S
16284080080000	COM S 0°20' E 735.6 FT & S 89°55' E 1017.35 FT FR CEN SEC 28 T 15 S, R 1E, S L, M, S 0°20' E 172.27 FT & S 89°55' E 28.33 FT N 0°20' W 172.27 FT N 89°55' W 28.33 FT TO BEG. LESS STREET 0.09 AC	ROBERTSON, JIMMIE & MARILYN	1820 E 3170 S	SALT LAKE CITY UT	84106	1820 E 3170 S
16284080090000	LOT 20 GRANDVIEW HEIGHTS	ROBERTSON, JIMMIE & MARILYN	1820 E 3170 S	SALT LAKE CITY UT	84106	1820 E 3170 S
16284080100000	LOT 19 GRANDVIEW HEIGHTS 8172-0480 8254-1181 8280-0837	ALLEN, JOAN H, ET AL	1586 E REDONDO AVE	SALT LAKE CITY UT	84105	1828 E 3170 S
16284080110000	E 72.51 FT OF LOT 8 GRANDVIEW HEIGHTS 8126-1102 8150-8470	HUNSAKER, KENNETH &	1801 E 3210 S	SALT LAKE CITY UT	84106	1801 E 3210 S
16284080120000	W 80 FT OF LOT 8 GRANDVIEW HEIGHTS 8273-1707 8502-0885 8502-0887	BARNES, TROY &	1805 E 3210 S	SALT LAKE CITY UT	84106	1805 E 3210 S
16284080130000	E 1.51 FT OF LOT 8 & ALL LOT 10 GRANDVIEW HEIGHTS 8606-2307 7348-0063	JACOB, KENNETH M	1807 E 3210 S	SALT LAKE CITY UT	84106	1807 E 3210 S
16284080140000	LOT 11 GRANDVIEW HEIGHTS	ROBINETT, WILMER E &	1815 E 3210 S	SALT LAKE CITY UT	84106	1815 E 3210 S
16284080150000	LOT 12 GRANDVIEW HEIGHTS 8630-2733 7835-0111 0112 0130 0114 7835-2582 7839-0088 8384-4539	ASHWORTH, RYAN R &	1821 E 3210 S	SALT LAKE CITY UT	84106	1821 E 3210 S
16284080160000	LOT 13 GRANDVIEW HEIGHTS 4482-1310 8180-670 8180-6871 6681-0582 8878-1501 7385-1815 8548-5871	HILTON, JEFFREY W	1825 E 3210 S	SALT LAKE CITY UT	84106	1825 E 3210 S
16284080170000	LOT 14 GRANDVIEW HEIGHTS 3877-0315 8278-8222 8281-2865	MCKENZIE, CATHELEEN	3174 S MELBOURNE ST	SALT LAKE CITY UT	84106	3174 S MELBOURNE ST
16284080180000	LOT 17, GRANDVIEW HEIGHTS 5014-0254 5871-0487 6042-0812 8430-1615 8658-0888 0702	MCKENL, TYLER W	3180 S MELBOURNE ST	SALT LAKE CITY UT	84106	3180 S MELBOURNE ST
16284080190000	LOT 16 GRANDVIEW HEIGHTS 8629-1707 8629-1710 8203-2894 8204-1618 8888-5158	MILLUS, MONIQUE G	3188 S MELBOURNE ST	SALT LAKE CITY UT	84106	3188 S MELBOURNE ST
16284080200000	LOT 15 GRANDVIEW HEIGHTS	ANDERSEN, DELL W JR	3190 S MELBOURNE ST	SALT LAKE CITY UT	84106	3190 S MELBOURNE ST

Parcel	Legal Description	Owner Name	Owner Address	Owner City, State	Owner Zip	Property Address
162840700220000	LOT 14 GRANDVIEW HEIGHTS 6640-395, 391 6640-0398 6607-2870 6634-8065	GEROME, CLYDE S &	1835 E 3210 S	SALT LAKE CITY UT	84106	1835 E 3210 S
162840700100000	LOT 6 LA VETA PARK SUB 7128-1751 7316-1210	EILASON, LAURIE G	3221 S KENWOOD ST	SALT LAKE CITY UT	84106	3221 S KENWOOD ST
162840700200000	LOT 7 LA VETA PARK SUB	PULLAN, DONALD W & RUTH; TRS	3230 S KENWOOD ST	SALT LAKE CITY UT	84106	3225 S KENWOOD ST
162840700300000	W 60 FT OF LOT 7 GRANDVIEW HEIGHTS 5546-2944 6407-2088 7488-1284, 1263	ALLEN, RAY	1790 E 3210 S	SALT LAKE CITY UT	84106	1790 E 3210 S
162840700400000	W 51.18 FT OF LOT 6 & 9.01 FT OF LOT 7 GRANDVIEW HEIGHTS 213-346 478-447 4793-1483 6888-1737 7480-0218 6273-3918	MARKOSIAN, NICK	3777 S REDWOOD RD	WEST VALLEY UT	84119	1798 E 3210 S
162840700500000	W 40 FT OF LOT 3 & E 13 FT OF LOT 8 GRANDVIEW HEIGHTS 5548-2350 5548-2353 7455-1788 7455-1790 7465-0356	PERRY, STEVEN M &	1804 E 3210 S	SALT LAKE CITY UT	84106	1804 E 3210 S
162840700600000	W 48 FT OF LOT 4 & E 10 FT OF LOT 9 GRANDVIEW HEIGHTS 8507-723	RUSHTON, SCOTT	1810 E 3210 S	SALT LAKE CITY UT	84106	1810 E 3210 S
162840700700000	LOT 3 & E 3 FT OF LOT 4 GRANDVIEW HEIGHTS 6183-1028	POSEY, CHARLES H	446 N 1200 W	SALT LAKE CITY UT	84116	1816 E 3210 S
162840700800000	W 10 FT OF LOT 1 & ALL LOT 2 GRANDVIEW HEIGHTS 6209-0660	BONNER, EDWARD, TR	1824 E 3210 S	SALT LAKE CITY UT	84106	1824 E 3210 S
162840701200000	LOT 12, LA VETA PARK SUB 6594-4807, 6806, 6805, 6802, 6799, 6810 6207-1228 6345-2718 9101-8017	GOWANS, BENJAMIN M &	1744 E LAHAR DR	SALT LAKE CITY UT	84106	1744 E LAHAR DR
162840701300000	LOT 11 LA VETA PARK SUB	BROWN, RICHARD R. & ELLEN G.	1754 E LAHAR DR	SALT LAKE CITY UT	84106	1754 E LAHAR DR
162840701400000	LOT 10 LA VETA PARK SUB 5507-743, 742 5507-0744 7160-2008 7180-1033 7855-1922	MCNEELEY, CHRISTOPHER M &	1764 E LAHAR DR	SALT LAKE CITY UT	84106	1764 E LAHAR DR
162840701500000	LOT 9, LA VETA PARK SUB 4058-0156 7050-0984	ASL III INVESTMENTS LLC	1747 E LAHAR DR	SALT LAKE CITY UT	84106	1772 E LAHAR DR
162840701600000	LOT 8 LA VETA PARK SUB 6225-0941 0457-1275 7070-0483 6379-3887	CHEESMAN, TODD	3231 S KENWOOD ST	SALT LAKE CITY UT	84106	3231 S KENWOOD ST
162840701700000	BEG S 0°20' E 735.8 FT & S 89°55' E 1125.55 FT & 8 0°47' E 343 FT FR GEN SEC 28 T 15 R 1E S L M 8 0°47' E 60.25 FT S 89°55' E 150 FT N 0°47' W 60.25 FT N 89°55' W 150 FT TO BEG	STEVENS, MONA R	3214 S MELBOURNE ST	SALT LAKE CITY UT	84106	3214 S MELBOURNE ST
162840701800000	0.2 AC 4751-1446 5890-1728 5890-1728 6286-0078	FLURER, HEINZ O & MONIKA	3220 S MELBOURNE ST	SALT LAKE CITY UT	84106	3220 S MELBOURNE ST
162840702100000	E 150 FT OF LOT 1, GRANDVIEW HEIGHTS SUB 4401-1494	WILCOX, BLAINE H & MAR JEAN C	2486 S WILSHIRE CIR	SALT LAKE CITY UT	84109	3252 S MELBOURNE ST
162840702600000	BEG 1306.45 FT E & 1320 FT N & 811.80 FT W FR S 1/4 COR SEC 28, T 15, R 1E, S L M, W 168 FT, S 112 FT M OR L, E 165 FT, N 112 FT M OR L, TO BEG, 0.42 AC 4606-144, 5137-1373	RIDDLE, NORMAN T & ANN B; TRS	1736 E LAHAR DR	SALT LAKE CITY UT	84106	1736 E LAHAR DR
162840702700000	LOT 13, LA VETA PARK SUB, EXCEPT BEG & 89°57' W 172.341 FT FR SE COR OF SD LOT 13, N TO A PT ON S R INTERSECTS WITH H48 DR, SMLY ALG SD SLINE TO A PT WHERE IT INTERSECTS WITH S LINE OF SD LOT 13, N 89°59' E 54 FT TO BEG, 5888-1543	COLE, JAMES T & SUSAN B; JT	30270 RANCHO VIEJO RD # A	SAN JUAN CAPISTRANO CA	92675	1719-1721 E 3300 S
162840703000000	BEG 1306.45 FT E & 1320 FT N & 811.80 FT W FR S 1/4 COR SEC 28, T 15, R 1E, S L M, S 89°57' W 435.46 FT, SMLY ALG CURVE TO L 38.27 FT, S 0°13'25" E 60.033 FT, SMLY ALG CURVE TO L 23.338 FT, S 89°21'59" E 445.823 FT, N 0°13'25" W 106.1 FT M OR L TO BEG, 1.08 AC 6442-1653 6395-1188	THORNTON, NEWELL K &	1759 E 3300 S	SALT LAKE CITY UT	84106	1759 E 3300 S
162840703100000	LOT 1, EAST PARK HOMES SUB	YORK, GERALD J & LOUISE S; JT	1765 E 3300 S	SALT LAKE CITY UT	84106	1765 E 3300 S
162840703200000	LOT 2, EAST PARK HOMES SUB	GLISSMEYER, BRENT &	1771 E 3300 S	SALT LAKE CITY UT	84106	1771 E 3300 S
162840703300000	LOT 3, EAST PARK HOMES SUB	STROMBERG, ARNOLD B &	1778 E 3300 S	SALT LAKE CITY UT	84106	1779 E 3300 S
162840703400000	LOT 4, EAST PARK HOMES SUB	PETERSEN, MARILYN J &	1785 E 3300 S	SALT LAKE CITY UT	84106	1785 E 3300 S
162840703500000	LOT 5, EAST PARK HOMES SUB, 6677-1172	HANSEN, DONALD H	1791 E 3300 S	SALT LAKE CITY UT	84106	1791 E 3300 S
162840703600000	LOT 6, EAST PARK HOMES SUB, 6874-1362, 7426-2177 8475-2218	ERSKINE, EARL &	1797 E 3300 S	SALT LAKE CITY UT	84106	1797 E 3300 S
162840703700000	LOT 7, EAST PARK HOMES SUB, 6836-2723 7821-2103	AHLANDER, BRENT M &	1805 E 3300 S	SALT LAKE CITY UT	84106	1805 E 3300 S
162840703800000	LOT 8, EAST PARK HOMES SUB, 6836-2723 7821-2103	CAO, LUCHUAN &	1811 E 3300 S	SALT LAKE CITY UT	84106	1811 E 3300 S
162840703900000	LOT 9, EAST PARK HOMES SUB, 6836-2723 7821-2103	PROVOST, PATRICIA P	1815 E 3300 S	SALT LAKE CITY UT	84106	1815 E 3300 S
162840704100000	LOT 10, EAST PARK HOMES SUB, 6836-2723 7821-2103	LEWIS, DAVID N & MARILYN M;	1817 E 3300 S	SALT LAKE CITY UT	84106	1817 E 3300 S
162840704200000	LOT 11, EAST PARK HOMES SUB, 6836-2723 7821-2103	FULLMER, STEVEN D	3226 S MELBOURNE ST	SALT LAKE CITY UT	84106	3226 S MELBOURNE ST
162840704200000	BEG S 1278.15 FT & N 89°48'37" E 1283.45 FT FR GEN SEC 28, T 15, R 1E, S L M, N 0°47' W 78.15 FT, N 89°55' W 183.8 FT M OR L, S 0°04'30" E 77.05 FT, S 89°55' E 184.88 FT M OR L, TO BEG, LEAS STREET, 0.3 AC M OR L, 5097-233 4596-338 6652-2296 7345-0373	BERGSTROM, DANIEL &	3248 S MELBOURNE ST	SALT LAKE CITY UT	84106	3248 S MELBOURNE ST

Parcel	Legal Description	Owner Name	Owner Address	Owner City, State	Owner Zip	Property Address
	P09307 E 48.44 FT, S 89.95' E 194.08 FT M OR L, S 0'47' W 48.04 FT M OR L TO BEG, LESS STREET, 0.18 AC 6278.1342 8652-2299 0137-1940 8815-1460					
16284070430000	LOT 4, COUNTRYLANE ESTATES, 7037-1839 7353-0238 7840-0041 8652-4898	PERRY, STEVEN M &	1791 E BAGEND ST	SALT LAKE CITY UT	84108	1791 E BAGEND ST
16284070440000	LOT 3, COUNTRYLANE ESTATES, 7037-1839 7284-0531	JOHNSON, JAMES R &	1801 E BAGEND ST	SALT LAKE CITY UT	84108	1801 E BAGEND ST
16284070450000	LOT 2, COUNTRYLANE ESTATES, 7037-1839 7630-0755 7894-3854 7816-2060 B384-2240	STEELE, J MICHAEL	1809 E BAGEND ST	SALT LAKE CITY UT	84108	1809 E BAGEND ST
16284070460000	LOT 1, COUNTRYLANE ESTATES, 7037-1839 7434-1102 8552-3088 8652-5454	ANDERSON, STEVEN B &	1823 E BAGEND ST	SALT LAKE CITY UT	84108	1823 E BAGEND ST
16284280010000	LOT 6, EGAN SUB 5046-554 8495-4572	DEWSNIP, MERRILE C, TR	1881 E SUZETTE CIR	SALT LAKE CITY UT	84108	1881 E SUZETTE CIR
16284280020000	LOT 8, EGAN SUB	EMERY, RALPH C, & ANNETTE J,	1885 E SUZETTE CIR	SALT LAKE CITY UT	84108	1885 E SUZETTE CIR
16284280030000	LOT 7, EGAN SUB 4652-1220 8625-0247, 8781-1782	SERRANO, ELVIN R	3098 S CHERISE CIR	SALT LAKE CITY UT	84108	3098 S CHERISE CIR
16284280040000	LOT 8, EGAN SUB	POWERS, DAVID L, & MARY JEAN	3094 S CHERISE CIR	SALT LAKE CITY UT	84108	3094 S CHERISE CIR
16284280050000	LOT 9, EGAN SUB	WARE, JOHN M & SALLY T	3093 S CHERISE CIR	SALT LAKE CITY UT	84108	3093 S CHERISE CIR
16284280060000	LOT 10, EGAN SUB	EMERY, JULIE M, TR	3097 S CHERISE CIR	SALT LAKE CITY UT	84108	3097 S CHERISE CIR
16284280070000	LOT 11, EGAN SUB, 4450-1107 5890-2531	DEHOOF, ANTHONIE G M &	3094 S 1935 E	SALT LAKE CITY UT	84108	3094 S 1935 E
16284280080000	LOT 12, EGAN SUB 7198-2801 8182-0728 8532-9424	JENKINS, PATSY P, TR	3094 S 1935 E	SALT LAKE CITY UT	84108	3094 S 1935 E
16284280090000	LOT 13, EGAN SUB	HUFF, EDWARD C, & DOLORES D,	1925 E DENISE DR	SALT LAKE CITY UT	84108	1925 E DENISE DR
16284270010000	LOT 22, EGAN SUB 6338-0278 7829-0570	MCKINSTRY, MARK C &	1946 E GRESSON AVE	SALT LAKE CITY UT	84108	1946 E GRESSON AVE
16284270020000	LOT 21, EGAN SUB 4638-1104 5747-2381 5761-1987 8196-0041	MOGER, JOSIP, ET AL	1462 E BROOKLANE CIR	SALT LAKE CITY UT	84124	3095 S 1935 E
16284270030000	LOT 20, EGAN SUB 6278-1170	BOLDT, INGE L G, TR	PO BOX 520463	SALT LAKE CITY UT	84152	3103 S 1935 E
16284270040000	LOT 14, EGAN SUB 8193-1393	BARTON, CARL R &	3123 S 1885 E	SALT LAKE CITY UT	84108	3123 S 1885 E
16284270050000	LOT 15, EGAN SUB 8232-0655	ROBINSON, GEORGE C & JULIA W,	1908 E DENISE DR	SALT LAKE CITY UT	84108	1908 E DENISE DR
16284270060000	LOT 16, EGAN SUB 8000-0000	MELEY, ARETELL B	1916 E DENISE DR	SALT LAKE CITY UT	84108	1916 E DENISE DR
16284270070000	LOT 17, EGAN SUB	EGGLI DARYN C, & BARBARA	1928 E DENISE DR	SALT LAKE CITY UT	84108	1928 E DENISE DR
16284270080000	LOT 18, EGAN SUB	CUNIFFE, ALLEN L, & ROBERTA S	1934 E DENISE DR	SALT LAKE CITY UT	84108	1934 E DENISE DR
16284270090000	LOT 19, EGAN SUB	PERRY, BOYD W &	1940 E DENISE DR	SALT LAKE CITY UT	84108	1940 E DENISE DR
16284270100000	LOT 8, BLK 1, GRANDVIEW GARDENS 4488-1240 5718-0830 5728-1801 8152-2723 8332-2170 8373-0708	JOHNSON, BRIAN M &	1905 E LAMBOURNE AVE	SALT LAKE CITY UT	84108	1905 E LAMBOURNE AVE
16284270120000	LOT 8, BLK 1, GRANDVIEW GARDENS 5578-5573 8174-0081 7739-2255	HARMON, GARY F, ET AL	2064 S CHERYL DR	CUPERTINO CA	95014	1925 E LAMBOURNE AVE
16284270130000	LOT 7, BLK 1, GRANDVIEW GARDENS 6945-0032 8289-5154 8158 8284-158 8657-3747	MULDER, PAUL M &	1935 E LAMBOURNE AVE	SALT LAKE CITY UT	84108	1935 E LAMBOURNE AVE
16284270140000	LOT 6, BLK 1, GRANDVIEW GARDENS	RUDD, GLEN L, & MARVA S,	1945 E LAMBOURNE AVE	SALT LAKE CITY UT	84108	1945 E LAMBOURNE AVE
16284270150000	W 73 FT OF LOT 5, BLK 1, GRANDVIEW GARDENS	ANDERSON, TROY S &	1951 E LAMBOURNE AVE	SALT LAKE CITY UT	84108	1951 E LAMBOURNE AVE
16284270160000	W 73 FT OF LOT 4 & E 15 FT OF LOT 5, BLK 1, GRANDVIEW GARDENS 5413-2568 7782-2014	LARSEN, DARRELL T &	1967 E LAMBOURNE AVE	SALT LAKE CITY UT	84108	1967 E LAMBOURNE AVE
16284270210000	LOT 4, EAST MILLCREEK COVE, 5736-2298 9024-2834 6518-2437 8690-8038 8100-3519	PATTERSON, CHRISTOPHER D, ET A	1968 E SUN MEADOW CIR	SALT LAKE CITY UT	84108	1968 E SUN MEADOW CIR
16284270220000	LOT 3, EAST MILLCREEK COVE 5701-1418 5817-1080	ERICKSON, ROBERT A &	1972 E SUN MEADOW CIR	SALT LAKE CITY UT	84108	1972 E SUN MEADOW CIR
16284270240000	LOT 1, EAST MILLCREEK COVE 5429-0001 5551-1884 6241-9195 7134-0108	WHITAKER, CONNIE J, TR	1992 E SUN MEADOW CIR	SALT LAKE CITY UT	84108	1992 E SUN MEADOW CIR
16284270260000	BEG NE COR LOT 1, BLK 1, GRANDVIEW GARDENS SUB, W 133.08 FT, S 0'02" W 78.5 FT, N 89°58'40" E 133.15 FT, N 0°01' W 78.45 FT TO BEG, 6223-2105 5533-336 6288-2180 6650-0436, 7407-2938	MARTINEZ, AMIEE E	3130 S 2000 E	SALT LAKE CITY UT	84109	3130 S 2000 E
16284270290000	THE N 65.58 FT LOT 10, BLK 1, GRANDVIEW GARDENS, 8098-2524 7076-2627 7292-2154 8133-2435 8349-6558 8352-3755 8578-1854	ENCE, C CARLTON, ET AL	3131 S 1885 E	SALT LAKE CITY UT	84108	3131 S 1885 E
16284270300000	BEG & 0'02" W 65.68 FT NE COR LOT 10, BLK 1, GRANDVIEW GARDENS, 8098-2524 8174-739 FT, S 0°05' W 82.288 FT, N 89°58'40" E 87.82 FT, N 0°02' E 82.286 FT TO BEG, 8098-2524 7825-0460 8030-1530	WINSLOW, DAVID & KELLY, JT	1895 E LAMBOURNE AVE	SALT LAKE CITY UT	84108	1895 E LAMBOURNE AVE
16284270330000	LOT 2A, GRANDVIEW GARDENS BLK 1, AMENDED LOTS 1, 2, 3 & 4, 16284270350000 LOT 2A, GRANDVIEW GARDENS BLK 1, AMENDED LOTS 1, 2, 3 & 4, 16284270370000 LOT 3A, GRANDVIEW GARDENS BLK 1, AMENDED LOTS 1, 2, 3 & 4,	KITTO, DONALD B HART, MELODIE BUTTARS, JODY J &	3140 S 2000 E 1977 E LAMBOURNE AVE 1987 E LAMBOURNE AVE	SALT LAKE CITY UT SALT LAKE CITY UT SALT LAKE CITY UT	84109 84108 84106	3140 S 2000 E 1977 E LAMBOURNE AVE 1987 E LAMBOURNE AVE

Parcel	Legal Description	Owner Name	Owner Address	Owner City, State	Owner Zip	Property Address
16284270380000	EXCEPT THE N 17 FT THEREOF 7153-2719-2780 6000-1237 LOT 2, EAST MULCRECK COVE, ALSO THE N 17 FT OF LOT 3A GRANDVIEW GARDENS BLOCK 1, LOTS 1, 2, 3 & 4 AMD. 50'-3-0931 5745-1066 7153-2719-2780 6400-4027 5547-6558 8558-2917	GUIN, ELAINE K &	1982 E SUN MEADOW CIR	SALT LAKE CITY UT	84108	1982 E SUN MEADOW CIR
16284280010000	COM ON A WIRE FENCE LINE 1183.49 FT W/FR E 1/4 COR SEC 28 T 1 S R 1E BL MER S 90 FT W 138.11 FT M OR L TO ST N 90 FT E 131.1 FT M OR L TO BEG 0.28 AC	BURKHART, LYLE M & DEANN (JT)	3087 S MELBOURNE ST	SALT LAKE CITY UT	84108	3087 S MELBOURNE ST
16284280020000	COM 1183.05 FT W & 80 FT S FR E 1/4 COR SEC 28 T 1 S R 1E BL MER S 70 FT W 116.37 FT M OR L TO STREET N 70 FT E 118.37 FT M OR L TO BEG 0.19 AC	CUSSOLD, JACK S. & LAVON H.	3097 S MELBOURNE ST	SALT LAKE CITY UT	84106	3097 S MELBOURNE ST
16284280030000	COM ON A WIRE FENCE LINE 1183.49 FT W & 100 FT S FR E 1/4 COR SEC 28 T 1 S R 1E BL MER S 70 FT W 135.83 FT M OR L TO 1845 EAST ST N 70 FT E 138.11 FT M OR L TO BEG 0.22 AC 5547-6558 8547-6542 6008-2092 8292-0234 8308-4428 8389-4431 8451-2457 8453-3237	FOYE, KYLE J &	3105 S MELBOURNE ST	SALT LAKE CITY UT	84106	3105 S MELBOURNE ST
16284280040000	COM 1183.49 FT W & 230 FT S FR E COR OF SE 1/4 OF SEC 28, T 1 S R 1E, BL M, S 70 FT, W 135.83 FT, M OR L N 70 FT E 138.11 FT, M OR L TO BEG, 0.22 AC 4301-0419	HARRIS, LORRAINE C &	3115 S MELBOURNE ST	SALT LAKE CITY UT	84106	3115 S MELBOURNE ST
16284280050000	COM 1183.05 FT W & 300 FT S FR NE COR OF SE 1/4 SEC 28 T 1 S R 1E BL MER S 78.5 FT W 122.70 FT M OR L TO E LINE OF STREET N 78.5 FT E 122.70 FT M OR L TO BEG 0.24 AC	WRIGHT, MI HUI	3121 S MELBOURNE ST	SALT LAKE CITY UT	84106	3121 S MELBOURNE ST
16284280060000	COM ON A WIRE FENCE LINE 1183.49 FT W & 310.5 FT S FR E 1/4 COR SEC 28 T 1 S R 1E BL MER S 71.5 FT W 135.83 FT M OR L TO BEG 0.22 AC 0.22 AC 5558-0232 5918-0861 8245-4687	FEDERAL HOME LOAN MORTGAGE	8200 JONES RANCH DR #202	MCLEAN VA	22102	3125 S MELBOURNE ST
16284280070000	BEG 1.63 49 FT W & 448 FT S FR E 1/4 COR SEC 28 T 1 S R 1E BL MER S 71.5 FT W 135.83 FT TO E LINE OF 1845 EAST ST N 0+47 W 71.5 FT E 135.83 FT M OR L TO BEG 0.22 AC, 5280-787	ALLSOP, ROBERT C & RUTH R	3139 S MELBOURNE ST	SALT LAKE CITY UT	84108	3139 S MELBOURNE ST
16284280080000	COM ON A WIRE FENCE LINE 1183.49 FT W & 518.5 FT S FR E 1/4 COR SEC 28 T 1 S R 1E BL MER S 73 FT W 132.42 FT M OR L TO ST N 73 FT E 132.42 FT TO BEG, 0.22 AC.	GUSTAFSON, LEANDER G &	3155 S MELBOURNE ST	SALT LAKE CITY UT	84106	3155 S MELBOURNE ST
16284280090000	COM ON A WIRE FENCE LINE 1183.49 FT W & 582.5 FT S FR E 1/4 COR SEC 28 T 1 S R 1E BL MER S 73 FT W 132.42 FT M OR L TO STREET N 0+47 W 73 FT E 132.42 FT M OR L TO BEG 0.22 AC	OLDROYD, THOMAS B. & JAYLYNN M	3157 S MELBOURNE ST	SALT LAKE CITY UT	84106	3157 S MELBOURNE ST
16284280100000	BEG 1183.49 FT W & 685.5 FT S FR E 1/4 COR SEC 28 T 1 S R 1E BL MER S 74.3 FT W 131.35 FT TO E LINE OF 1845 EAST ST N 0+47 W ALONG SD E LINE 74.3 FT E 131.35 FT M OR L TO BEG 0.22 AC 5075-0652 8045-2857	BARDSLEY, DAVID R &	3165 S MELBOURNE ST	SALT LAKE CITY UT	84106	3165 S MELBOURNE ST
16284280110000	COM ON E LINE OF 1845 EAST ST S 0+04 W 73.72 FT & S 80+96 W 963.35 FT & S 80+5555 W 331.48 FT FR E 1/4 COR SEC 28 T 1 S R 1E BL MER S 0+3830 W 50 FT N 80+5555 E 165 FT N 0+3830 E 50 FT S 80+5555 W 165 FT TO BEG 0.2 AC	WEYMANN, EDGAR R & EDITH A	3175 S MELBOURNE ST	SALT LAKE CITY UT	84106	3175 S MELBOURNE ST
16284280120000	COM S 0+04 W 73.72 FT & S 80+96 W 963.35 FT & S 0+1130 W 100 FT & S 80+5555 W 139 80 FT FR E 1/4 COR SEC 28 T 1 S R 1E BL MER N 0+3830 E 50 FT N 80+5555 E 165 FT S 0+3830 W 50 FT S 80+5555 W 165 FT TO BEG 0.2 AC	PATRICK, HARRY W	3181 S MELBOURNE ST	SALT LAKE CITY UT	84106	3181 S MELBOURNE ST
16284280130000	BEG S 0+04 W 73.72 FT & S 80+96 W 963.35 FT & S 0+1130 W 100 FT & S 80+5555 W 164.72 FT FR E 1/4 COR SEC 28 T 1 S R 1E SL MER S 80+5555 W 164.72 FT TO E LINE OF 1845 EAST ST S 0+3830 E 65 FT N 80+5555 E 164.72 FT N 0+3830 W 65 FT TO BEG 0.24 AC 4816-0170 7088-1033, 1033 7088-1036	HOENIG, MARC K & VALERIE J.	3185 S MELBOURNE ST	SALT LAKE CITY UT	84106	3185 S MELBOURNE ST
16284280140000	COM S 0+04 W 73.72 FT & S 80+96 W 963.35 FT & S 0+1130 W 100 FT & S 80+5555 W 164.72 FT FR E 1/4 COR SEC 28 T 1 S R 1E SL MER S 80+5555 W 164.72 FT TO E LINE OF 1845 EAST ST S 0+3830 E 65 FT N 80+5555 E 164.72 FT N 0+3830 W 65 FT TO BEG 0.25 AC 5025-0139 8280-0025 8588-1530 8726-2080 8738-0014	MCINTOSH, JAMES A &	3195 S MELBOURNE ST	SALT LAKE CITY UT	84106	3195 S MELBOURNE ST

Parcel	Legal Description	Owner Name	Owner Address	Owner City, State	Owner Zip	Property Address
18284280340000	FT M OR L N 0'06" E 65' FT TO BEG 0.23 AC 7286-2095 7286-2701 8837-5023 COM ON W LINE OF 1880 EAST ST S 0'01" W 737' 2 FT & S 88'56" W 803' 35 FT & S 0'00"00" W 205 FT FR NE COR OF SE 1/4 SEC 28 T 15 S R 1E SL MER S 0'05" W 75 FT & S 88'55"55" W 104.72 FT N 0'38"00" W 75 FT N 88'55"55" E 104.72 FT TO BEG 0.28 AC	DREXL, LEROY C. & LAURA H.	3210 S 1880 E	SALT LAKE CITY UT	84106	3210 S 1885 E
18284280350000	COM S 0'04" W 757' 2 FT & S 88'56" W 803' 35 FT & S 0'00"00" W 100 FT & S 88'55"55" W 320.44 FT & S 0'38"00" E 340 FT & N 88'55"55" E 103.82 FT & S 0'00"12" W 3.5 FT FR NE COR OF SE 1/4 SEC 28 T 15 S R 1E SL MER N 88'55"55" E 181.73 FT TO 1880 EAST ST S 0'00"12" W 70 FT ALG SD STREET S 88'55"55" W 181.73 FT N 0'00"12" E 72 FT TO BEG 0.27 AC	DAVIE, KATHRYN L. TR	3222 S 1885 E	SALT LAKE CITY UT	84106	3222 S 1885 E
18284280360000	COM S 0'04" W 757' 2 FT & S 88'56" W 803' 35 FT & S 0'00"00" W 100 FT & S 88'55"55" W 320.44 FT & S 0'38"00" E 340 FT & N 88'55"55" E 103.82 FT & S 0'00"12" W 3.5 FT FR NE COR OF SE 1/4 SEC 28 T 15 S R 1E SL MER N 88'55"55" E 181.73 FT TO 1880 EAST ST S 0'00"12" W 70 FT ALG SD STREET S 88'55"55" W 181.73 FT N 0'00"12" E 72 FT TO BEG 0.27 AC	MARLER, GLEN W. & ELMA W.	3230 S 1885 E	SALT LAKE CITY UT	84106	3230 S 1885 E
18284280370000	COM S 0'04" W 757' 2 FT & S 88'56" W 803' 35 FT & S 0'00"00" W 100 FT & S 88'55"55" W 320.44 FT & S 0'38"00" E 340 FT & N 88'55"55" E 103.82 FT & S 0'00"12" W 3.5 FT FR NE COR OF SE 1/4 SEC 28 T 15 S R 1E SL MER N 88'55"55" E 181.73 FT TO 1880 EAST ST S 0'00"12" W 70 FT ALG SD STREET S 88'55"55" W 181.73 FT N 0'00"12" E 72 FT TO BEG 0.27 AC	VANDE MERWE, STEVE & KLAZINA.	3238 S 1885 E	SALT LAKE CITY UT	84106	3238 S 1885 E
18284280380000	BEG 124.85 FT W & S 0'00"12" W 124 FT FR E 1/4 COR BEG 28 T 15 S R 1E SL MER N 88'55"55" E 181.73 FT TO W LINE OF 1880 EAST STREET S 0'00"12" W 4 FT & S 88'55"55" W 181.73 FT N 0'00"12" E 4 FT TO BEG 0.01 AC M OR L	VANDE MERWE, STEVE & KLAZINA	3238 S 1885 E	SALT LAKE CITY UT	84106	3242 S 1885 E
18284280390000	BEG S 1327.89 FT & W 1125.82 FT FR NE COR OF SE 1/4 OF SEC 28 T 15 S R 1E SL MER N 88'55"55" E 181.73 FT S 0'00"12" W 144.66 FT N 88'21"58" W 322.05 FT N 0'38"00" W 148.23 FT N 88'55"55" E 182.14 FT S 0'00"12" W 7.5 FT TO BEG 1.08 AC 3651-0188-0200-0201 7197-0852 8012-1101 8245-8025 9006-3280 8006-3282	MOSS-EAST MILLCREEK LLC; ET AL	8440 S WASATCH BLVD # 200	HOLLADAY UT	84121	1871 E 3300 S
18284280410000	LOT 3, EGAN SUB, EXCEPT BEG AT NW COR LOT 3, E 10.2 FT; S 1'09" W 167.94 FT; S 40'42"42" W 9.08 FT N 0'17"15" W 17.8 FT TO BEG. 5841-1078 4235-170 8250-2057	HORWOOD, KEITH O & KAREN S;	1876 E SUZETTE CIR	SALT LAKE CITY UT	84106	1876 E SUZETTE CIR
18284280420000	BEG NW COR LOT 3, EGAN SUB, E 10.2 FT; S 1'09" W 167.94 FT; S 40'42"42" W 9.08 FT N 0'17"15" W 17.8 FT TO BEG. 5841-1078 4235-170 8250-2057	FOYE, KYLE J &	3105 S MELBOURNE ST	SALT LAKE CITY UT	84106	3105 S MELBOURNE ST
18284280430000	4235-170 8250-1047 8418-2488 8451-2457 8453-3237	HARRIS, ROGER A &	3115 S MELBOURNE ST	SALT LAKE CITY UT	84106	1876 E SUZETTE CIR
18284280440000	BEG S 0'17"15" E 86'7 FT FR NW COR LOT 3, EGAN SUB; E 8.5 FT; S 1'09" W 102.23 FT; S 40'42"42" W 9.08 FT N 0'17"15" W 18.1 FT TO BEG. 6250-2057 5841-1078 4235-170 8250-1047	NANAYAKKARA, SYDNEY G	1892 E LAMBOURNE AVE	SALT LAKE CITY UT	84106	1892 E LAMBOURNE AVE
18284280450000	BEG AT NW COR LOT 10, BLK 2, GRANDVIEW GARDENS; N 88'56"40" E 87'88" FT TO BEG. 3787-244 3848-0056	LUNN, TERRY E &	3165 S 1885 E	SALT LAKE CITY UT	84106	3165 S 1885 E
18284280460000	COM AT SW COR LOT 10, BLK 2, GRANDVIEW GARDENS; N 0'02"15" E 79.70 FT N 88'56"40" E 87'88" FT S 0'00"45" E 78.77 FT S 88'56" W 86 FT TO BEG. 4371-263 4371-0285	DOOSE, ERNEST R &	3175 S 1885 E	SALT LAKE CITY UT	84106	3175-79 S 1885 E
18284280470000	COM S 0'04" W 755.9 FT & S 88'56" W 749.85 FT FR E 1/4 COR SEC 28 T 15 S R 1E SL MER S 0'04" W 80 FT; S 88'56" W 183.8 FT; N 0'04" E 80 FT; N 88'56" E 183.8 FT TO BEG 0.3 AC 4057-0037 6572-2850	JESPERSEN, LEE L &	4841 E CREEK RIDGE TRL	RENO NV	89509	3185 S 1885 E

Parcel	Legal Description	Owner Name	Owner Address	Owner City, State	Owner Zip	Property Address
16284290050000	BEG S 07/4 W 862.35 FT & S 89°56' W 748.55 FT FR E 1/4 COR SEC 28 T 18 R 1E SL MER S 07/4 W 73.22 FT N 89°25' W 163.8 FT N 07/4 E 73.22 FT S 89°25' E 163.8 FT TO BEG 0.27 AC	LUNN, DOROTHY &	3191 S 1885 E	SALT LAKE CITY UT	84106	3191 S 1885 E
16284290060000	COM S 07/4 W 665.58 FT & S 89°56' W 748.55 FT FR E 1/4 COR SEC 28 T 18 R 1E SL MER S 07/4 W 73.22 FT N 89°25' W 163.8 FT N 07/4 E 73.22 FT S 89°25' E 163.8 FT TO BEG 0.27 AC	DUFFY, JOHN W	2055 E 3110 S	SALT LAKE CITY UT	84109	3199 S 1885 E
16284290070000	4688-4684, 5515-918 8804-1990 5745-1748 6436-1200 163.8 FT N 80 FT TO BEG 0.3 AC 4181-0207 5515-0918 15. R 1E, S L.M., S 89°25' E 163.8 FT, S 89 FT, N 89°25' W 163.8 FT, N 80 FT TO BEG 0.3 AC 4181-0207 5515-0918	TAGGART, LANE & CATHLEEN, JT	3211 S 1885 E	SALT LAKE CITY UT	84106	3211 S 1885 E
16284290080000	COM 1108.8 FT S & N 89°56' W 748.55 FT FR E 1/4 COR SEC 28 T 18 R 1E, SL MER, S 70 FT, N 89°25' W 163.8 FT, N 70 FT, S 89°25' E 163.8 FT TO BEG 0.29 AC 7564-0482	CALFA, EUGINIO &	3221 S 1885 E	SALT LAKE CITY UT	84106	3221 S 1885 E
16284290090000	COM 1176.8 FT S & N 89°56' W 748.55 FT FR E 1/4 COR SEC 28 T 18 R 1E, SL MER, S 142.8 FT, N 89°25' W 163.8 FT, N 142.8 FT, S 89°25' E 163.8 FT TO BEG 0.54 AC 8018-1310 8019-1313 8417-4079 4080 4082	BENNETT, JERRY	3237 S 1885 E	SALT LAKE CITY UT	84106	3237 S 1885 E
16284290100000	LOT 9 BLK 2 GRANDVIEW GARDENS 8181-1224 8001-2187	BROWN, EVERETT &	378 S WESTEMPLE ST	SALT LAKE CITY UT	84101	1906 E LAMBOURNE AVE
16284290110000	LOT 8 BLK 2 GRANDVIEW GARDENS 8442-0001 5729-0018 6003-2720 6382-1125 7720-0852	PRIGG, ARON R	1928 E LAMBOURNE AVE	SALT LAKE CITY UT	84106	1928 E LAMBOURNE AVE
16284290120000	LOT 7 BLK 2 GRANDVIEW GARDENS	GUSSMEYER, LE ROY C &	1930 E LAMBOURNE AVE	SALT LAKE CITY UT	84106	1930 E LAMBOURNE AVE
16284290140000	BEG 1489.5 FT S & 831.45 FT W FR E 1/4 COR SEC 28 T 18 R 1E SL MER W 81.8 FT N 165 FT E 81.8 FT TO BEG 0.31 AC	BENNETT, JERRY C	1891 E 3300 S	SALT LAKE CITY UT	84106	1891 E 3300 S
16284290150000	4617-4693 4617-0984 7482-2227 8417-4083	WEST, JENNIFERA	1911 E 3300 S	SALT LAKE CITY UT	84106	1911 E 3300 S
16284290170000	BEG 1489.5 FT S & 761.45 FT W FR NE COR SE 1/4 SEC 28 T 18 R 1E, S L.M., W 70 FT, N 165 FT, E 70 FT, S 165 FT TO BEG 0.28 AC 7755-0224 8445-0889 8893-4018 9000-4615 9047-4916	EVANS, L. & DELPHAM,	1925 E 3300 S	SALT LAKE CITY UT	84106	1925 E 3300 S
16284290180000	COM S 07/4 W 735.8 FT & S 89°56' W 748.55 FT & S 07/4 W SEC 28 T 18 R 1E SL MER S 07/4 W 68.48 FT N 89°56' E 210 FT M OR L TO 1940 EAST ST NLY ALG SD ST TO A PT N 89°56' E FR BEG S 89°56' W 210 FT M OR L TO BEG 0.35 AC	CUNARD, BARBARA A &	1935 E 3300 S	SALT LAKE CITY UT	84106	1935 E 3300 S
16284290190000	COM S 07/4 W 735.8 FT & S 89°56' W 748.55 FT & S 07/4 W SEC 28 T 18 R 1E SL MER S 07/4 W 68.48 FT N 89°56' E 210 FT M OR L TO 1940 EAST ST NLY ALG SD ST TO A PT N 89°56' E FR BEG S 89°56' W 210 FT M OR L TO BEG 0.35 AC	TOLLEY, WILLIAM G. &	3188 S 1940 E	SALT LAKE CITY UT	84106	3188 S 1940 E
16284290200000	COM S 07/4 W 735.8 FT & S 89°56' W 748.55 FT & S 07/4 W SEC 28 T 18 R 1E SL MER S 07/4 W 68.48 FT N 89°56' E 210 FT M OR L TO 1940 EAST ST NLY ALG SD ST TO A PT N 89°56' E FR BEG S 89°56' W 210 FT M OR L TO BEG 0.35 AC	HARMAN, WADE L. & SUSAN P (J)	3170 S 1940 E	SALT LAKE CITY UT	84106	3170 S 1940 E
16284290210000	BEG S 07/4 W 941.3 FT & S 89°56' W 524.5 FT FR NE COR OF SE 1/4 SEC 28 T 18 R 1E, S L.M., S 89°56' W 225.05 FT, N 0° 04' E 88.47 FT, N 89°56' E 225.05 FT, S 07/4 W 68.47 FT TO BEG 0.35 AC M OR L 4684-1011, 4854-525, 4880-18 5106-183 6856-1040 6956-1038	BEYKE, CHRISTINE J	3192 S 1940 E	SALT LAKE CITY UT	84106	3192 S 1940 E
16284290220000	COM S 07/4 W 941.3 FT & S 89°56' W 524.5 FT FR E 1/4 COR SEC 28 T 18 R 1E SL MER S 07/4 W 68.48 FT S 89°56' W 225.05 FT N 07/4 E 88.48 FT N 89°56' E 225.05 FT TO BEG 0.35 AC	HAMILTON, WILLIAM L &	3194 S 1940 E	SALT LAKE CITY UT	84106	3194 S 1940 E
16284290230000	COM S 07/4 W 1009.78 FT & S 89°56' W 524.5 FT FR E 1/4 COR SEC 28 T 18 R 1E SL MER S 07/4 W 68.47 FT S 89°56' W 225.05 FT N 07/4 E 88.47 FT N 89°56' E 225.05 FT TO BEG 0.35 AC	HALL, LOU L &	3208 S 1940 E	SALT LAKE CITY UT	84106	3206 S 1940 E
16284290240000	COM S 07/4 W 1078.23 FT & S 89°56' W 524.5 FT FR E 1/4 COR SEC 28 T 18 R 1E SL MER S 07/4 W 68.47 FT S 89°56' W 225.05	GRIFFALL, R KEITH &	3220 S 1940 E	SALT LAKE CITY UT	84106	3220 S 1940 E

Parcel	Legal Description	Owner Name	Owner Address	Owner City, State	Owner Zip	Property Address
16284290250000	LOT 4, WASATCH GARDENS 4249-0009 5556-0028 FT N 0°04' E 88.47 FT N 89°56' E 228.06 FT TO BEG 0.35 AC	FENTON, ZELLA (LIFE), ET AL NESBITT, SHAWN M	3222 S 1940 E 3230 S 1940 E	SALT LAKE CITY UT SALT LAKE CITY UT	84106 84106	3222 S 1940 E 3230 S 1940 E
16284290260000	LOT 3, WASATCH GARDENS 6248-1089 6248-1090 6248-1092 7807 6371-4864	WEAVER, EARL, TR	3238 S 1940 E	SALT LAKE CITY UT	84106	3238 S 1940 E
16284290270000	LOT 2, WASATCH GARDENS & COM S 0°04' W 148.9 FT & N 89°25' W 696.55 FT & N 0°04' E 188.4 FT FR E 1/4 COR SEC 28, T 15, R 1E, S 1/2 MER., E 80 FT, N 0°04' E 32.2 FT M OR L N 89°29' W 80 FT, S 0°04' W TO BEG 5868-1632 8358-1708 8378-4092 E 90 FT OF LOT 1 WASATCH GARDENS 8076-2901 8208-2064 1628429030000000 BEG S 1488.5 FT & W 749.55 FT & N 89°21'56" W 11.9 FT & N 0°04' E 7 FT FR NE COR OF SE 1/4 SEC 28, T 15, R 1E, S 1/2 M, N 156 FT, E 11.9 FT, N 171 FT, E 63 FT, S 329 FT M OR L N 89°21'56" W 74.9 FT TO BEG 0.52 AC M OR L 5177-1133 5903-2831 6142-2807 6356-4523 7115-0171	CLINARD, BARBARA A & KAZUJIMI, KRAIG &	1935 E 3300 S PO BOX 520494	SALT LAKE CITY UT SALT LAKE CITY UT	84106 84152	1935 E 3300 S 1915 E 3300 S
16284290310000	BEG AT NW COR OF LOT 6, BLK 2, GRANDVIEW GARDENS S 0°02' W 88 FT, N 89°58'40" E 88 FT, S 0°02' W 8.2 FT, N 89°58'40" 20 FT, N 0°02' E 88.2 FT, S 89°58'40" W 88 FT TO BEG. 5435-1428 7281-2817 7468-2948 7468-2901 7781-1273 7808-1428	BROWN, JAMES A &	1946 E LAMBOURNE AVE	SALT LAKE CITY UT	84106	1946 E LAMBOURNE AVE
16284290320000	BEG AT SW COR OF LOT 6, BLK 2, GRANDVIEW GARDENS, N 0°02' E 70.32 FT, N 89°48'40" E 88 FT, S 0°02' W 8.2 FT, N 89°58'40" E 20 FT TO E LINE OF SD LOT 8, S 0°02' W 61.05 FT M OR L TO SE COR OF SD LOT 6, S 89°58'40" W 88 FT TO BEG 5435-1428 5435-1428	PALMER, MERLIN C & ELNA H	3158 S 1940 E	SALT LAKE CITY UT	84106	3158 S 1940 E
16284300010000	LOT 5 BLK 2 GRANDVIEW GARDENS 5848-2703 6225-1862 7724-1686 8618-1134 8618-1457 8684-8139 8687-8922 8656-5153	MILTON, MATTHEW H &	1956 E LAMBOURNE AVE	SALT LAKE CITY UT	84106	1956 E LAMBOURNE AVE
16284300020000	W 13 FT OF LOT 3 & ALL LOT 2 GRANDVIEW GARDENS E 75 FT OF LOT 3 BLK 2 GRANDVIEW GARDENS 7320-1394 7320-1397 16284300030000 BEG S 0°04' W 725.9 FT & S 89°56' W 47.8 FT & S 0°04' W 0.12 FT FR NE COR OF SE 1/4 SEC 28, T 15, R 1E, S 1/2 M, N 0°04' E 0.12 FT, N 89°56' E 231.9 FT, S 0°04' W 88.47 FT, S 89°56' W 210 FT M OR L, NMLY ALG CURVE TO L TO BEG 0.35 AC 4448-910 4507-1346 6783-6575 6776-1477 8744-210	HART, ADELBERT W & HELEN S; LUCERO, JARED J & PEERY, DALLAS T	1966 E LAMBOURNE AVE 1976 E LAMBOURNE AVE 3171 S 1940 E	SALT LAKE CITY UT SALT LAKE CITY UT SALT LAKE CITY UT	84106 84106 84106	1966 E LAMBOURNE AVE 1976 E LAMBOURNE AVE 3171 S 1940 E
16284300050000	BEG S 0°04' W 804.37 FT & S 89°56' W 243 FT FR E 1/4 COR SEC 28 T 15 R 1E SL MER S 0°04' W 68.46 FT S 89°56' W 222 FT M OR L TO E LINE OF 1940 EAST ST MLY ALG SD STREET TO PT S 89°56' W FR BEG, N 89°56' E TO BEG. 0.28 AC. 5283-1402 8415-8833	FLAMAND, REVA E M D &	3181 S 1940 E	SALT LAKE CITY UT	84106	3181 S 1940 E
16284300060000	COM S 0°04' W 941.3 FT & S 89°56' W 243 FT FR E 1/4 COR SEC 28 T 15 R 1E SL MER N 0°04' E 88.47 FT S 89°56' W 231.8 FT S 0°04' W 88.47 FT, N 89°56' E 231.8 FT TO BEG. 0.37 AC. 6345-5078 6443-1587	FUHRIMAN, KAREN, TRS	3191 S 1940 E	SALT LAKE CITY UT	84106	3191 S 1940 E
16284300070000	COM S 0°04' W 941.3 FT & S 89°56' W 243 FT FR E 1/4 COR SEC 28 T 15 R 1E SL MER S 0°04' W 68.46 FT S 89°56' W 231.8 FT M OR L TO E LINE OF 1940 EAST ST N 0°04' E 88.46 FT N 89°56' E 231.8 FT M OR L TO BEG 0.37 AC 7031-2212 6577-7893 8015-788 COM S 0°04' W 1009.78 FT & S 89°56' W 243 FT FR E 1/4 COR SEC 28 T 15 R 1E SL MER S 0°04' W 71.94 FT S 89°56' W 232 FT N 0°04' E 71.94 FT N 89°56' E 231.8 FT M OR L TO BEG 0.38 AC 16284300100000 LOT 5 WASATCH GARDENS 8613-2998 8778-1840 7281-1847 16284300110000 LOT 6, WASATCH GARDENS 4088-0382 6048-2777 6133-2405 6858-1081	KANE, DOUGLAS &	3193 S 1940 E	SALT LAKE CITY UT	84106	3193 S 1940 E
16284300120000	LOT 7 WASATCH GARDENS BEG S 0°04' W 801.9 FT & S 89°56' W 180 FT FR NE COR OF SE 1/4 SEC 28, T 15, R 1E, S 1/2 M, S 89°56' W 83 FT, N 0°04' E 88 FT, N 89°56' E 83 FT, S 0°04' W 88 FT TO BEG. 0.13 AC 4174-0472 8186-0737	WRIGHT, BOYD A. & MARILYN E.	3211 S 1940 E	SALT LAKE CITY UT	84106	3211 S 1940 E
16284300130000	LOT 7 WASATCH GARDENS BEG S 0°04' W 801.9 FT & S 89°56' W 180 FT FR NE COR OF SE 1/4 SEC 28, T 15, R 1E, S 1/2 M, S 89°56' W 83 FT, N 0°04' E 88 FT, N 89°56' E 83 FT, S 0°04' W 88 FT TO BEG. 0.13 AC 4174-0472 8186-0737	WILSON, MARK B & SORENSEN, KATHY B	3221 S 1940 E 3229 S 1940 E	SALT LAKE CITY UT SALT LAKE CITY UT	84106 84106	3221 S 1940 E 3229 S 1940 E
16284300140000	COM S 0°04' W 873.9 FT & S 89°56' W 130 FT FR NE COR OF SE 1/4 SEC 28, T 15, R 1E, S 1/2 M, S 89°56' W 83 FT, N 0°04' E 88 FT, N 89°56' E 83 FT, S 0°04' W 88 FT TO BEG. 0.13 AC 4174-0472 8186-0737	WAKEFIELD, GARTH J & RAYNOR BROTHERS DUPLEXES LLC	3235 S 1940 E 1941 E WOODSIDE DR	SALT LAKE CITY UT HOLLADAY UT	84106 84124	3235 S 1940 E 3186-3188 S 2000 E
16284300150000	COM S 0°04' W 873.9 FT & S 89°56' W 130 FT FR NE COR OF SE 1/4 SEC 28, T 15, R 1E, S 1/2 M, S 89°56' W 83 FT, N 0°04' E 88 FT, N 89°56' E 83 FT, S 0°04' W 88 FT TO BEG. 0.13 AC 4174-0472 8186-0737	RAYNOR BROTHERS DUPLEXES LLC	1941 E WOODSIDE DR	HOLLADAY UT	84124	3180 S 2000 E

Parcel	Legal Description	Owner Name	Owner Address	Owner City, State	Owner Zip	Property Address
162843001500000	1/4 SEC 28, T 15, R 1E, S 1/2 MER, S 89°56' W 113 FT, N 0°04' E 72 FT, N 89°56' E 80 FT, S 0°04' W 4 FT, N 89°56' E 30 FT, S 0°04' W 68 FT TO BEG 0.18 AC 8188-0737 CON S 0°04' W 144.1 FT & S 89°56' W 130 FT FR THE NE COR OF THE SE 1/4 OF SEC 28, T 15, R 1E, S 1/2 MER, S 89°56' W 113 FT, N 0°04' E 67.4 FT, N 89°56' E 113 FT, S 0°04' W 67.4 FT TO BEG 0.18 AC 3988-0448 6186-0737	RAYNOR BROTHERS DUPLEXES LLC	1941 E WOODSIDE DR	HOLLADAY UT	84124	3184-3188 S 2000 E
162843001700000	LOT 8 WYKSAATCH GARDCENS 4397-0129 6078-0542 6302-2439 6304-2892 7201-2814 7734-2818 8610-0725 CON S 0°04' W 148.4 FT & S 89°56' W 432 FT FR E 1/4 COR SEC 28 T 15 R 1E SL MER N 0°04' E 188.2 FT N 89°56' E 66.4 FT S 0°04' W 168.2 FT S 89°56' W 68.4 FT TO BEG 0.25 AC 7800-128 8610-0725	SMITH, MARSHA K & SMITH, MARSHA K &	3901 E VIEWCREST DR 3901 E VIEWCREST DR	SALT LAKE CITY UT SALT LAKE CITY UT	84124 84124	1947 E 3300 S 1955 E 3300 S
162843001800000	BEG S 0°04' W 148.4 FT & S 89°56' W 385.6 FT FR NE COR OF SE 1/4 SEC 28, T 15, R 1E, S 1/2 MER, N 0°04' E 188.2 FT, N 89°56' E 66.4 FT, S 0°04' W 168.2 FT, S 89°56' W 68.4 FT BEG 0.25 AC 4404-534 4731-0289 6708-2160 7433-0271 CON S 0°04' W 148.05 FT & N 89°18' W 289.2 FT & N 0°04' E 7 FT FR NE COR OF SE 1/4 SEC 28, T 15, R 1E, S 1/2 MER, N 0°04' W 161.14 FT, N 89°56' E 35.2 FT M OR L TO NTE TRACT, S 0°04' W 7.65 FT M OR L, N 89°56' E 28.8 FT, S 0°04' W 154.28 FT, N 89°18' W 64 FT TO BEG 0.23 AC 3703-0182 6582-1241 8338-4888 8611-0418 8611-0418	KRISA, LLC	1727 E MILLCREEK CIR	SALT LAKE CITY UT	84106	1963 E 3300 S
162843001900000	BEG 0.25 AC 4404-534 4731-0289 6708-2160 7433-0271 CON S 0°04' W 148.05 FT & N 89°18' W 289.2 FT & N 0°04' E 7 FT FR NE COR OF SE 1/4 SEC 28, T 15, R 1E, S 1/2 MER, N 0°04' W 161.14 FT, N 89°56' E 35.2 FT M OR L TO NTE TRACT, S 0°04' W 7.65 FT M OR L, N 89°56' E 28.8 FT, S 0°04' W 154.28 FT, N 89°18' W 64 FT TO BEG 0.23 AC 3703-0182 6582-1241 8338-4888 8611-0418 8611-0418	MAYBERRY LLC	1965 E 3300 S	SALT LAKE CITY UT	84106	1965 E 3300 S
162843002000000	CON ON N LINE OF 3300 SO STREET S 0°04' W 148.05 FT & N 89°18' W 179 FT FR E 1/4 COR SEC 28 T 15 R 1E SL MER N 89°18' W 56.2 FT N 0°04' E 161.28 FT N 89°56' E 58.2 FT S 0°04' W 161.28 FT M OR L TO BEG 0.21 AC	VANDERSTEEN, MARTIN & LEONA L.	1971 E 3300 S	SALT LAKE CITY UT	84106	1971 E 3300 S
162843002100000	CON ON N LINE OF 3300 SOUTH ST S 0°04' W 148.05 FT & N 89°18' W 179 FT FR E 1/4 COR SEC 28 T 15 R 1E SL MER N 89°18' W 56.2 FT N 0°04' E 161.28 FT M OR L N 89°56' E 80 FT S 0°04' W 168.1 FT TO BEG 0.22 AC	CALVINCO	2005 S 300 W	SALT LAKE CITY UT	84115	1995 E 3300 S
162843002200000	LOT 1 BLK 2 GRANDVIEW GARDENS 6237-2957, 2599 6357-2960 6474-913	HANNEMAN, CAROLE H &	3156 S 2000 E	SALT LAKE CITY UT	84109	3156 S 2000 E
162843002300000	LOT 2 BLK 2 GRANDVIEW GARDENS 4836-370 4818-9430 6975-0801 7473-2485 78471407 8292-8782	WALKER, JOHN P	3166 S 2000 E	SALT LAKE CITY UT	84109	3166 S 2000 E
162843002400000	BEG S 0°04' W 805.9 FT FR NE COR OF SE 1/4 SEC 28, T 15, R 1E, S 1/2 MER, S 89°56' W 180 FT, N 0°04' E 79 FT, N 89°56' E 180 FT, S 0°04' W 70 FT TO BEG, LESS STREET 0.21 AC 4174-4172 4819-0430 6570-0892 7865-2142	EMER, BILL	3168 S 2000 E	SALT LAKE CITY UT	84109	3168 S 2000 E
162843002500000	CON S 0°04' W 805.9 FT FR E 1/4 COR SEC 28, T 15, R 1E, SL MER, S 0°04' W 135.4 FT, S 89°56' W 130 FT, N 0°04' W 135.4 FT, N 89°56' E 130 FT TO BEG, LESS STREET 0.30 AC	RAYNOR BROTHERS DUPLEXES LLC	1941 E WOODSIDE DR	HOLLADAY UT	84124	3182-84 S 2000 E
162843002600000	8788-0737 BEG S 0°04' W 941.3 FT FR NE COR OF SE 1/4 OF SEC 28, T 15, R 1E, S 1/2 MER, S 0°04' W 65 FT, S 89°56' W 243 FT, N 0°04' E 65 FT, N 89°56' E 243 FT TO BEG, LESS STREET 0.31 AC M OR L 4203-500, 5101-1108 5101-1105 5378-0904 5513-1134 7092-1910 7734-0422 7785, 2133	KLEIN, MELVIN B &	3814 S 2800 E	SALT LAKE CITY UT	84109	3200 S 2000 E
162843002700000	CON S 0°04' W 1008.3 FT FR E 1/4 COR SEC 28, T 15, R 1E, SL MER, S 0°04' W 65 FT, S 89°56' W 243 FT, N 0°04' E 65 FT, N 89°56' E 243 FT TO BEG, 0.36 AC, 6556-0279 8288-4373	SHIELDS, JOHN L &	3210 S 2000 E	SALT LAKE CITY UT	84109	3210 S 2000 E
162843003100000	BEG S 0°04' W 1248.7 FT FR E 1/4 COR OF SEC 28, T 15, R 1E, SL MER, S 89°56' W 284 FT, S 0°04' W 73.1 FT, N 89°56' E 284 FT, N 0°04' E 79.1 FT TO BEG 0.48 AC 4883-0874 7722-1741 7759-2826 8662-4918	CANADA, PHILLIP	3224 S 2000 E	SALT LAKE CITY UT	84109	3224 S 2000 E
162843003200000	BEG S 0°04' W 1325.8 FT FR E 1/4 COR OF SEC 28, T 15, R 1E, SL MER, S 89°56' W 119 FT, S 0°04' W 72 FT, N 89°56' E 119 FT, N 0°04' E 72 FT TO BEG 0.2 AC 4883-0874 6708-1940 7094-2818 8288-1256	NELSON-LYLE LLC	380 E MAIN ST BLDG B 2 FL	MIDWAY UT	84049	3280 S 2000 E

Parcel	Legal Description	Owner Name	Owner Address	Owner City, State	Owner Zip	Property Address
18284300330000	BEG S 0°04' W 144.8 FT & N 89°20'48" W 48.88 FT FR E 1/4 COR SEC 28, T 1S, R 1E, SLM; N 48°02'21" E 24.24 FT; N 0°03'45" W 80.7 FT; S 89°58' W 88.02 FT; S 0°04' W 87.1 FT M OR L TO N LINE OF ST; N 89°25' E 70.11 FT M OR L TO BEG 0.18 AC M OR L	CALVINCO	2005 S 300 W	SALT LAKE CITY UT	84115	1895 E 3300 S
18284300340000	BEG S 0°04' W 108.17 FT & S 89°58' W 204 FT FR E 1/4 COR OF SEC 28, T 1S, R 1E, S L.M.; S 0°04' W 65 FT; S 89°58' W 211 FT; N 0°04' E 65 FT; S 89°58' E 211 FT M OR L TO BEG 0.31 AC M OR L 5103-291, 5737-1785, 1787, 5788-1882 5788-0188 6038-0784 7385-241 8948-2895	WRIGHT, MARK A & JOYCE Y.	3217 S 1940 E	SALT LAKE CITY UT	84106	3217 S 1940 E
18284300350000	BEG S 0°04' W 107.3 FT & S 89°58' W 153 FT FR E 1/4 COR OF SEC 28, T 1S, R 1E, S L.M.; S 0°04' W 75.4 FT; S 89°58' W 111 FT; N 0°04' E 65 FT; N 89°58' E 211 FT; N 0°04' E 10.4 FT N 89°58' E 90 FT M OR L TO BEG 0.19 AC 5737-1785, 1787, 5788-1882, 5788-1882 5800-1587 5802-0912 6122-1728 7342-2528 7434-2222 8207-3463 3474 8834-1381 8841-5417 8834-0828	SHIELDS, JOHN L &	3212 S 2000 E	SALT LAKE CITY UT	84109	3212 S 2000 E
18284300360000	BEG S 0°04' W 107.3 FT FR E 1/4 COR OF SEC 28, T 1S, R 1E, S L.M.; S 0°04' W 75.4 FT; S 89°58' W 153 FT; N 0°04' E 75.4 FT; N 89°58' E 153 FT TO BEG LESS STREET 0.21 AC M OR L 5103-291, 5737-1785, 1787, 5788-1882 5788-0188	OMELCHUK, TODD S &	3220 S 2000 E	SALT LAKE CITY UT	84109	3220 S 2000 E
18284300370000	BEG S 0°04' W 1148.7 FT FR NE COR OF SE 1/4 SEC 28, T 1S, R 1E; S L.M.; S 89°58' W 284 FT; S 0°04' W 100 FT; N 89°58' E 284 FT; N 0°04' E 100 FT; M OR L TO BEG LESS STREET 0.53 AC, M OR L 8828-2942	GREEN, SYLVAN J &	3222 S 2000 E	SALT LAKE CITY UT	84109	3222 S 2000 E
18284310010000	LOT 13, EAST MILLCREEK COVE 5515-1541 8108-0084 8828-0488	GYGI, TAD	1933 E VINTAGE WOODS CT	SALT LAKE CITY UT	84117	1958-1958 E GREGSON AVE
18284310050000	LOT 8, EAST MILLCREEK COVE 5683-0143 5858-1100	WHITWORTH, SHIRLEY G	1965 E SUN MEADOW CIR	SALT LAKE CITY UT	84108	1985 E SUN MEADOW CIR
18284310060000	LOT 7, EAST MILLCREEK COVE 5838-2720	SEAMAN, MADALYN S	1871 E SUN MEADOW CIR	SALT LAKE CITY UT	84108	1871 E SUN MEADOW CIR
18284310070000	LOT 8, EAST MILLCREEK COVE 5514-0828 8948-2700 8838-2444	CROFT, KAREN R	1981 E SUN MEADOW CIR	SALT LAKE CITY UT	84108	1981 E SUN MEADOW CIR
18284310080000	LOT 9, EAST MILLCREEK COVE 5745-1082 5827-2478	LARSEN, SUZANNE L	1981 E SUN MEADOW CIR	SALT LAKE CITY UT	84108	1981 E SUN MEADOW CIR
18284310090000	LOT 5, EAST MILLCREEK COVE 5745-1082 5818-1458 8203-2814	THORNLEY, SCOTT P &	1983 E SUN MEADOW CIR	SALT LAKE CITY UT	84108	1983 E SUN MEADOW CIR
18284310100000	BEG AT NW COR OF LOT 11, EAST MILLCREEK COVE; S 89°48' E 48.25 FT; S 0°12' W 88.87 FT; N 89°57'51" W 48.25 FT; N 0°12' E 90 FT TO BEG 5588-1127 5828-2080 8038-0802 8081-0444	MOHAMMADI, MOHAMMAD B &	1878 E GREGSON AVE	SALT LAKE CITY UT	84108	1878 E GREGSON AVE
18284310110000	BEG AT NE COR OF LOT 11, EAST MILLCREEK COVE; S 0°12' W 88.24 FT; N 89°57'51" W 48.25 FT; N 0°12' E 88.87 FT; S 89°48' E 48.25 FT TO BEG 5588-1127 6052-0048	PERKINS, NORMA J. TR	1980 E GREGSON AVE	SALT LAKE CITY UT	84108	1980 E GREGSON AVE
18284310120000	BEG AT NW COR OF LOT 12, EAST MILLCREEK COVE SUB; S 0°12' W 90.28 FT; S 89°57'51" E 47.8 FT; N 0°12' E 90.13 FT; N 89°48' W 47.8 FT TO BEG 5788-1513 6654-1178 5788-1545	HILTON, SCOTT R &	1986 E GREGSON AVE	SALT LAKE CITY UT	84108	1986 E GREGSON AVE
18284310130000	BEG AT NE COR OF LOT 12, EAST MILLCREEK COVE SUB; S 0°12' W 48.7 FT; N 89°57'51" W 48.7 FT; N 0°12' E 90.13 FT; S 89°48' E 48.7 FT TO BEG 5654-1178 5788-1507 1513 8750-2120 8202-7892 8521-8718 8704-8578	FULLMER, BRECK M &	1988 E GREGSON AVE	SALT LAKE CITY UT	84108	1988 E GREGSON AVE
18284310140000	BEG AT SW COR OF LOT 10, EAST MILLCREEK COVE SUB; N 0°12' E 89.74 FT; S 89°48' E 48 FT; S 0°12' W 88.8 FT M OR L; N 89°57'51" W 48 FT TO BEG 5772-1153 5554-2187 5888-0333 6748-2911 6281-1089 6284-413 6284-0411 6530-1289 6530-1387 6912-8071 8716-3888	TAYAN, NADIMEH S. TR	1988 E GREGSON AVE	SALT LAKE CITY UT	84108	1988 E GREGSON AVE
18284310150000	LOT 10, EAST MILLCREEK COVE SUB EXCEPT BEG AT SW COR OF SD LOT 10, N 0°12' E 89.74 FT; S 89°48' E 48 FT; S 0°12' W 89.8 FT M OR L; N 89°57'51" W 48 FT TO BEG 5772-1153 5554-187 5888-0333 6012-2403 6287-2182 7072-2987 7152-718	HARDING, SCOTT C	1990 E GREGSON AVE	SALT LAKE CITY UT	84108	1990 E GREGSON AVE
18284760010000	LOT 1, EVERGREEN HEIGHTS	WRIGHT, JOHN F & EMMA J	2087 E 3735 S	SALT LAKE CITY UT	84109	3309 S HONEYCUT RD
18284760020000	LOT 2, EVERGREEN HEIGHTS	TERRY, JAMES S &	PO BOX 17351	HOLLADAY UT	84117	1888 E 3300 S
18284760030000	LOT 3, EVERGREEN HEIGHTS 4451-0808 6288-0843 8724-1888 7180U 8801-8837 8838-3853	PRECIADO, JOSE D F &	3310 S 1885 E	SALT LAKE CITY UT	84108	3310 S 1885 E

Parcel	Legal Description	Owner Name	Owner Address	Owner City, State	Owner Zip	Property Address
16284760040000	LOT 4 EVERGREEN HEIGHTS 4778-0913 8929-2400 7713-0198	BARBIERO, LUIGI &	3750 S LORETTA DR	SALT LAKE CITY UT	84106	3321 S HONEYCUT RD
16284760050000	LOT 6 EVERGREEN HEIGHTS	PRICE, JAMES P. & ELISE G.	3331 S HONEYCUT RD	SALT LAKE CITY UT	84106	3331 S HONEYCUT RD
16284760060000	LOT 5, EVERGREEN HEIGHTS SUB. 5236-1240 5236-1242 6052-817	A-LINE CABINETS & FIXTURES	182 W HAVEN AVE	SOUTH SALT LAKE UT	84115	3322 S 1885 E
16284760070000	COM AT SE COR LOT 7 EVERGREEN HEIGHTS N 79 FT W 114 FT S 79 FT E 39 FT N 1.9 FT S 89°35' E 18.02 FT TO BEG 5992-1175	SCHOENFELD, JOHN B & WENDY P.	3322 S 1885 E	SALT LAKE CITY UT	84106	3322 S 1885 E
16284760080000	LOT 6 EVERGREEN HEIGHTS	TAYLOR, KEITH D &	3343 S HONEYCUT RD	SALT LAKE CITY UT	84106	3343 S HONEYCUT RD
16284760090000	LOT 9, EVERGREEN HEIGHTS 4946-0156 5469-1890 6901-2700	HESSENTHALER, RYAN G &	1871 E 3355 S	SALT LAKE CITY UT	84106	1871 E 3355 S
16284760100000	LOT 10, EVERGREEN HEIGHTS. ALSO BEG AT NE COR S/D LOT 10 N 89°56' W 78 FT N 1.8 FT S 89°35' E 76.2 FT TO BEG	JONES, CALLIE T &	3344 S 1885 E	SALT LAKE CITY UT	84106	3344 S 1885 E
16284770010000	LOT 11, EVERGREEN HEIGHTS	BEDNAR, ROBERT & GERALDINE M	3309 S 1885 E	SALT LAKE CITY UT	84106	3309 S 1885 E
16284770020000	COM 443.25 FT N & 858.25 FT W & N 0°04' E 477.66 FT FR SE COR SEC 28 T 1 S R 1 E SL. MER W 90 FT N 143 FT E 90 FT S 143 FT TO BEG 0 14 AC 8108-2425 7583-1167 7865-1197 1200 1205 8257-4789 8902-909	STEED, TYSON & HEIDE, JT	1898 E 3300 S	SALT LAKE CITY UT	84106	1898 E 3300 S
16284770030000	COM 1146.75 FT N & 855.85 FT W FR SE COR SEC 28 T 1 S R 1 E SL. MER S 308.15 FT E 118 FT N 398.15 FT W 118 FT TO BEG 1 AC	JAGER, PAUL C. TR	4 WYNDHAM ST	LADERA RANCH CA	92694	1898-1900 E 3300 S
16284770040000	BEG AT NW COR LOT 3, BLK A, EAST MILL CREEK SUB. S 83 E FT. S 89°25' E 48 FT. N 0°55' E 83.81 FT. N 89°25' W 63.5 FT. TO BEG. 4489-0399 5781-2043 6283-2213 8431-1281 6588-0418 6594-444 6594-0489 7298-2522 7256-2523 7383-2889 7615-2361 7772-9834	DUVIRIS, PAUL A	4050 W 3100 S	WEST VALLEY UT	84120	1922 E 3300 S
16284770070000	LOT 12 EVERGREEN HEIGHTS 5987-890 5987-9089 8029-1222 8318-1913	STOCKDALE, CHARLES M &	3319 S 1885 E	SALT LAKE CITY UT	84106	3319 S 1885 E
16284770080000	LOT 13, EVERGREEN HEIGHTS 4540-1342 4641-0820 5987-2488 5824-0720 5902-0194 6586-0871 8364-5147	SCHULZ, CONNIE	3327 S 1885 E	SALT LAKE CITY UT	84106	3327 S 1885 E
16284770090000	LOT 14, EVERGREEN HEIGHTS 5585-2450	REESE, MIKE & KIM K (LT)	3335 S 1885 E	SALT LAKE CITY UT	84106	3335 S 1885 E
16284770100000	LOT 15, EVERGREEN HEIGHTS 4500-0711 8172-7425	LANG, MARTIN A &	3345 S 1885 E	SALT LAKE CITY UT	84106	3345 S 1885 E
16284770110000	LOT 16, EVERGREEN HEIGHTS. 4378-127 4378-0128	GLASHEEN, KATHLEEN B	3353 S 1885 E	SALT LAKE CITY UT	84106	3353 S 1885 E
16284770120000	LOT 21, EVERGREEN HEIGHTS. 4834-689 5103-0454 5381-0343	WOOD, SUE	1856 E 3355 S	SALT LAKE CITY UT	84106	1856 E 3355 S
16284770130000	LOT 20 EVERGREEN HEIGHTS 5475-0107 6308-0093 6503-1850 7687-0238 8022-2878 8026-1859 8517-1888 1805	JENSEN, JOHN D	1894 E 3355 S	SALT LAKE CITY UT	84106	1894 E 3355 S
16284770140000	LOT 18 EVERGREEN HEIGHTS 7804-1828 7804-1833 8111-1500 8111-1513	CHRISTENSEN, ANNETTE C &	1870 E 3355 S	SALT LAKE CITY UT	84106	1870 E 3355 S
16284770150000	LOT 16, EVERGREEN HEIGHTS 4075-8035 6375-2954 8951-8195	JACKSON, MARY B	1878 E 3355 S	SALT LAKE CITY UT	84106	1878 E 3355 S
16284770160000	LOT 17 EVERGREEN HEIGHTS 6378-1704	HECK, ARLENE	1882 E 3355 S	SALT LAKE CITY UT	84106	1882 E 3355 S
16284770170000	LOT 4 BLK A EAST MILL CREEK SUB 8180-1094 8190-1096 8415-2911	WRAY, NICKOLAS R &	3328 S 1940 E	SALT LAKE CITY UT	84106	3328 S 1940 E
16284770180000	LOT 5 BLK A EAST MILL CREEK SUB 6050-1809 8050-1913 8244-1653 8618-1188	PERINICH, RICHARD K &	3334 S 1940 E	SALT LAKE CITY UT	84106	3334 S 1940 E
16284770190000	LOT 6, BLK A, EAST MILL CREEK SUB. 4227-0352 8275-0177 8275-2074 8373-1282 7386-0422	WELLS, VICKI L	3342 S 1940 E	SALT LAKE CITY UT	84106	3342 S 1940 E
16284770200000	LOT 7 BLK A EAST MILL CREEK SUB 6636-2603	ERICKSON, FREDERICK W &	3348 S 1940 E	SALT LAKE CITY UT	84106	3348 S 1940 E
16284770210000	LOT 8, BLK A, EAST MILL CREEK SUB. 5043-751 5043-2077 6551-1839 7498-1118	WHIPPERMAN, STEVE K &	3354 S 1940 E	SALT LAKE CITY UT	84106	3354 S 1940 E
16284770220000	LOT 9 BLK A EAST MILL CREEK SUB 5708-1888 6288-0351	SALES, KERRY M &	3251 E DANFORTH DR	COTTONWOOD HTS UT	84121	3366 S 1940 E
16284770230000	COM AT NE COR LOT 10 BLK A EAST MILL CREEK SUB S 87°43' W 281.07 FT S 90 FT N 84°42'42" E 220.08 FT TO WLY LINE OF STREET NEWLY ALG SD STREET 100.81 FT TO BEG. 4537-148 4537-2183	ALLEN, DARMA H	3361 S 1940 E	SALT LAKE CITY UT	84106	3364 S 1940 E
16284770260000	LOT 13 BLK A EAST MILL CREEK SUB 8347-2233 8347-2234	DUNN, MICHAEL M &	1940 E 3375 S	SALT LAKE CITY UT	84106	1940 E 3375 S

Parcel	Legal Description	Owner Name	Owner Address	Owner City, State	Owner Zip	Property Address
16284770300000	9892 8514 BEG AT NW COR OF LOT 11, BLK 1, EAST MILL CREEK SUB. S 86.09 FT. E 108 FT. S 12°30'12" E 52.58 FT. N 40°57' E 31.12 FT. N 12°30'12" W 31.31 FT. N 30.81 FT. N 08°56'35" E 38.87 FT. N 64°42'42" E 86.19 FT. NLY ALG CURVE TO R 25.33 FT. R 64°42'42" W 220.06 FT TO BEG. 5835-1440	JOHNSON, C MARK JR &	3388 S 1940 E	SALT LAKE CITY UT	84106	3388 S 1940 E
162847703100000	BEG AT SE COR OF LOT 12, BLK A, EAST MILL CREEK SUB. N 12°30'12" W 35 FT. N 40°57' E 31.12 FT. N 12°30'12" W 31.31 FT. N 30.81 FT. N 8°56'35" E 38.87 FT. N 64°42'42" E 86.19 FT. SELY ALG CURVE TO L 38.87 FT. S 40°57' W 178.87 FT TO BEG. 5723-0005 5935-1440 5835-1844 6075-1809 6318-7388 8231-0390 8468 8638 8498 5137 8882 7248	MORRIS, JOHN G. TR	3374 S 1940 E	SALT LAKE CITY UT	84106	3374 S 1940 E
162847703200000	BEG AT SW COR OF LOT 12, BLK A, EAST MILL CREEK SUB. E 72.98 FT. N 12°30'12" W 87.58 FT. W 108 FT. S 85.5 FT. TO BEG. 5935-1440 8422-1727 6546-4893	RECKSIEK, NORMAN H &	3370 S 1940 E	SALT LAKE CITY UT	84106	3370 S 1940 E
162847703300000	BEG S 0°04'00" W 93.6 FT. S 89°21'58" E 46.17 FT FR NW COR LOT 3, BLK A, EAST MILL CREEK SUB. S 89°21'58" E 0.83 FT. N 0°55' E 93.6 FT. S 89°21'58" E 58.82 FT. S 0°04' W 107.24 FT. N 89°21'58" W 14.6 FT. S 0°04' W 4.38 FT. N 89°21'58" W 47.6 FT. N 0°55' E 18 FT TO BEG. 0154 AC 9128-1300 5543-2759	LAURIENTE, LOLA: ET AL	1928 E 3300 S	SALT LAKE CITY UT	84106	1928 E 3300 S
162847703600000	LOT 1A, EAST MILL CREEK AND.	STRASSER, JOHN C	3655 S 2210 E	SALT LAKE CITY UT	84109	1938 E 3300 S
162847703700000	LOT 1B, EAST MILL CREEK AND.	STRASSER, JOHN C	3655 S 2210 E	SALT LAKE CITY UT	84109	3320 S 1940 E
162847800100000	LOT 1 BLK B EAST MILL CREEK SUB 6776-2730 6778-1787 8657-2257 7842-0821 8304-8348	MILLER, RICHARD &	1944 E 3300 S	SALT LAKE CITY UT	84106	1944 E 3300 S
162847800500000	LOT 4 BLK B EAST MILL CREEK SUB 8278-7629 8278-7627 8183-1153 8178-1297 8358-2818 8686-3743 8686-3760 8858-8706 8658-8723	MEYERS, DONALD R & CALTON, BRANDON J	3325 S 1940 E 3333 S 1940 E	SALT LAKE CITY UT SALT LAKE CITY UT	84106 84106	3325 S 1940 E 3333 S 1940 E
162847800700000	LOT 6 BLK B EAST MILL CREEK SUB	WEBB, LOLA WY. TR	3341 S 1940 E	SALT LAKE CITY UT	84106	3341 S 1940 E
162847800800000	LOT 7, BLK B, EAST MILL CREEK SUB 4593-0451	FULLMER, STEPHEN M	3361 S 1940 E	SALT LAKE CITY UT	84106	3361 S 1940 E
162847800900000	LOT 8 BLK B EAST MILL CREEK SUB	WITTE, ROBERT & NANCY; TRS	1965 E 3375 S	SALT LAKE CITY UT	84106	1965 E 3375 S
162847801000000	LOT 9, BLK B, EAST MILL CREEK SUB 4085-0100 8917-1389 7779-184 8097-1854	JOSEPHSON, RANDY V &	1971 E 3375 S	SALT LAKE CITY UT	84106	1971 E 3375 S
162847801100000	LOT 10 BLK B EAST MILL CREEK SUB 5425-0055 5426-0402 6174-0855 6383-1400 1401	MOSEK, VELDON R &	1977 E 3375 S	SALT LAKE CITY UT	84106	1977 E 3375 S
162847801200000	LOT 11, BLK B EAST MILL CREEK SUB	NELSON, MARJORIE B	1981 E 3375 S	SALT LAKE CITY UT	84106	1981 E 3375 S
162847801300000	BEG 1115.28 FT N 84.75 FT W 8 S 26.25 FT FR SE COR SEC 28, T1S, R1E, S 1/4, M, S 81.75, W 125 FT, N 118 FT, E 96.75 FT, S 44°38'37" E 37.28 FT TO BEG. 0.33 AC M OR L 4647-0854 6172-1021 7487-1281	FC & BC, LLC	PO BOX 4389	HOUSTON TX	77210	3302 S 2000 E
162847801500000	BEG N 0°03' E 796.25 FT & W 24.75 FT FR SE COR OF SEC 28, T1S, R1E, S 1/4, M, N 0°03' E 85 FT, W 145 FT, S 0°03' W 125 FT, E 10 FT, N 0°03' E 60 FT, E 135 FT TO BEG. 0.23 AC 3950-0105 8010-0984 8078-1092 8085-2878 8382-8971 8652-5273 8920-9087 9111-8354	SINGH PROPERTIES LLC	3555 S 1300 E	SALT LAKE CITY UT	84106	3338-40 S 2000 E
162847801600000	9120-1804 BEG N 0°03' E 736.25 FT & W 24.75 FT FR SE COR SEC 28, T1S, R1E, S 1/4, M, W 135 FT, N 0°03' E 80 FT, E 135 FT, S 0°03' W 60 FT TO BEG. 0.10 AC 4345-0181 5572-0107 5578-0403 5745-9810 6280-0937	KIND, SUZANNE G	3346 S 2000 E	SALT LAKE CITY UT	84109	3346 S 2000 E
162847801700000	LOT 14 BLK B EAST MILL CREEK SUB 6552-0494 8111-0176	TAYLOR, DAVID L &	3344 S 2000 E	SALT LAKE CITY UT	84109	3344 S 2000 E
162847801800000	LOT 13 BLK B EAST MILL CREEK SUB	NELSON, MARJORIE B	1981 E 3375 S	SALT LAKE CITY UT	84106	3358 S 2000 E
162847801900000	LOT 12 BLK B EAST MILL CREEK SUB 7129-2824 8105-7872	CONNOR, CYDNEE	3366 S 2000 E	SALT LAKE CITY UT	84109	3366 S 2000 E
162847802200000	BEG S 7 FT FR NE COR LOT 3, BLK B, EAST MILL CREEK SUB. S 89°25' E 221.23 FT. S 0°03' W 118 FT. S 89°25' E 125 FT. S 0°03' W 50 FT. N 89°25' W 246.09 FT. N 108 FT TO EQ. 1.0 AC 6838-2481 THUR 2510 8623-1451	CB ENTERPRISES INC	1990 E 3300 S	SALT LAKE CITY UT	84106	1990 E 3300 S

Parcel	Legal Description	Owner Name	Owner Address	Owner City, State	Owner Zip	Property Address
16284780240000	LOT 2, BLK B, EAST HILL CREEK SUB 7098-1848 6038-2310 6638-2448 THRU 2505 6138-1051 5704-2720 7058-1849 8443-8873 8715-7389	MACKAY, JARED C &	1980 E 3300 S	SALT LAKE CITY UT	84106	1980 E 3300 S
16284780250000	LOT 3, BLK B, EAST HILL CREEK SUB	C B ENTERPRISES INC	1980 E 3300 S	SALT LAKE CITY UT	84106	1980 E 3300 S
16284790020000	UNIT 201, BLDG 8, CAPSTONE PHASE #2, CONDOM 1/48 INT. 4435-100, 4473-1300 5513-1024 5518-1371 5578-1811	SHARP, BURNELL M, TR	3363 S HONEYCUT RD # A	SALT LAKE CITY UT	84106	3363 S HONEYCUT RD # A
16284790030000	UNIT 202, BLDG 8, CAPSTONE PHASE 2, CONDOM 1/48 INT. 4473-1300, 5237-580, 580 5243-1023	SHARP, BURNELL M, TR	3363 S HONEYCUT RD # B	SALT LAKE CITY UT	84106	3363 S HONEYCUT RD # B
16284790040000	UNIT 203, BLDG 7, CAPSTONE PHASE 2, CONDOM 1/48 INT. 4473-1300 8048-828 6048-8277 6588-9477	BURBIDGE, JOHN M &	3365 S HONEYCUT RD # A	SALT LAKE CITY UT	84106	3365 S HONEYCUT RD # A
16284790050000	UNIT 204, BLDG 7, CAPSTONE PHASE 2, CONDOM 1/48 INT. 4031-88, 4473-1300 5378-1364 5454-2372 6123-2571 6501-2748 7015-2260	SANDERS, SAMUEL	3365 S HONEYCUT RD # B	SALT LAKE CITY UT	84106	3365 S HONEYCUT RD # B
16284790060000	UNIT 205, BLDG 8, CAPSTONE PHASE 2, CONDOM 1/48 INT. 3875-452, 4473-1300, 4654-1002 4793-1482	WALEES, HAROLD P	3367 S HONEYCUT RD # B	SALT LAKE CITY UT	84106	3367 S HONEYCUT RD # B
16284790070000	UNIT 206, BLDG 8, CAPSTONE PHASE 2, CONDOM 1/48 INT. 4473-1300 4793-1482	LUND, MICHELLE M &	3367 S HONEYCUT RD # A	SALT LAKE CITY UT	84106	3367 S HONEYCUT RD # A
16284790080000	UNIT 207, BLDG 8, CAPSTONE PHASE 2, CONDOM 1/48 INT. 4473-1300 5410-2082 8413-4889	ROGERS, ALAN D &	3371 S HONEYCUT RD # A	SALT LAKE CITY UT	84106	3371 S HONEYCUT RD # A
16284790090000	UNIT 208, BLDG 8, CAPSTONE PHASE 2, CONDOM 1/48 INT. 4473-1300	BERGESON, BONNIE M.	3371 S HONEYCUT RD # B	SALT LAKE CITY UT	84106	3371 S HONEYCUT RD # B
16284790100000	UNIT 209, BLDG 10, CAPSTONE PHASE 2, CONDOM 1/48 INT. 4211-0084 4473-1300 5003-0232 6065-2037 7728-2539	SHELDON, MARILYN S	3361 S HONEYCUT RD # B	SALT LAKE CITY UT	84106	3361 S HONEYCUT RD # B
16284790110000	UNIT 210, BLDG 10, CAPSTONE PHASE 2, CONDOM 1/48 INT. 4473-1300 4793-1482 5574-2824 5574-2825 5803-0801 7938-1804 7988-1888	JARVIS, STEH N	3361 S HONEYCUT RD # A	SALT LAKE CITY UT	84106	3361 S HONEYCUT RD # A
16284790120000	UNIT 211, BLDG 11, CAPSTONE PHASE 2, CONDOM 1/48 INT. 4473-1300 4687-0972 5801-0283 8388-5033 8433-0861 8448-4974, 4984	CROFT, JEANNE B	3373 S HONEYCUT RD # B	SALT LAKE CITY UT	84106	3373 S HONEYCUT RD # B
16284790130000	UNIT 212, BLDG 11, CAPSTONE PHASE #2 CONDOM 1/48 INT. 4418-223, 4582-1270 5784-1877, 1875 5704-1878 6240-2851 6240-2953 6874 0433 7870-0025 7886-1089 8542-0587 8542-0585 8721-5200	RANDLE, HOWARD D &	3373 S HONEYCUT RD # A	SALT LAKE CITY UT	84106	3373 S HONEYCUT RD # A
16284790140000	UNIT 213, BLDG 12, CAPSTONE PHASE 2, CONDOM 1/48 INT. 4473-1300 4793-1482 6732-2051	BILLONES, LAURA R, TR	3375 S HONEYCUT RD # B	SALT LAKE CITY UT	84106	3375 S HONEYCUT RD # B
16284790150000	UNIT #214, BLDG 12, CAPSTONE PHASE 2, CONDOM 1/48 INT. 4111-180, 4518-1385, 4473-1300 8273-432 5752-1408 8220-1378 8835-8784, 8786	TUCKER, PAMELA, ET AL	3375 S HONEYCUT RD # A	SALT LAKE CITY UT	84106	3375 S HONEYCUT RD # A
16284790160000	UNIT 215, BLDG 13, CAPSTONE PHASE 2, CONDOM 1/48 INT. 4473-1300, 5070-0083 8552-888	VIERA, ELIZABETH B	3377 S HONEYCUT RD # B	SALT LAKE CITY UT	84106	3377 S HONEYCUT RD # B
16284790170000	UNIT #216, BLDG 13, CAPSTONE PHASE II, CONDOM 1/48 INT. 4708-945, 4945-0989 5511-1521 5540-1056 6183-0178 8178-0986	SHEFFIELD, MARY ANNE	3377 S HONEYCUT RD # A	SALT LAKE CITY UT	84106	3377 S HONEYCUT RD # A
16284800020000	UNIT #1, CAPSTONE PHASE 1, CONDOM 1/48 INT. 4473-1300 5337-1124 5789-0882 6798-0283 8798-0081 8888-0856 7406-3831	CALEVAS, T JOHN	3409 S HONEYCUT RD # A	SALT LAKE CITY UT	84106	3409 S HONEYCUT RD # A
16284800030000	UNIT 2, CAPSTONE PHASE 1, CONDOM 1/48 INT. 3798-474, 4473-1300, 4807-386, 4838-615 4793-1482 5788-1788 6256-0818	POWELL, KAY R	3409 S HONEYCUT RD # B	SALT LAKE CITY UT	84106	3409 S HONEYCUT RD # B
16284800040000	UNIT 3, CAPSTONE PHASE 1, CONDOM 1/48 INT. 4528-422, 4871-891 4793-1482 5788-1778 7821-0375, 0373 7868-1792 8825-6529	RUMPH, BARBARA J, TR	3411 S HONEYCUT RD # A	SALT LAKE CITY UT	84106	3411 S HONEYCUT RD # A
16284800050000	UNIT #4, CAPSTONE PHASE 1, CONDOM 1/48 INT. 3914-214, 4473-1300 4793-1482 6201-2251	SNELL, FRANK W &	3411 S HONEYCUT RD # B	SALT LAKE CITY UT	84106	3411 S HONEYCUT RD # B
16284800060000	UNIT #5, CAPSTONE PHASE 1, CONDOM 1/48 INT. 4473-1300 4793-1482 6294-1977 7003-0089 7830-2210	PAP, JOHN H	3413 S HONEYCUT RD # A	SALT LAKE CITY UT	84106	3413 S HONEYCUT RD # A
16284800070000	UNIT #6, CAPSTONE PHASE 1, CONDOM 1/48 INT. 4423-1084, 1098 & 4473-1300 5681-0613 5781-0230 8524-2959	SALLENBACH, BARRY	PO BOX 71145	SALT LAKE CITY UT	84171	3413 S HONEYCUT RD # B
16284800080000	UNIT #7, CAPSTONE PHASE 1, CONDOM 1/48 INT. 4473-1300, 4500-886 5689-0174 6183-1320 7536-1070	WILLIAMS, GEORGE A	3415 S HONEYCUT RD # A	SALT LAKE CITY UT	84106	3415 S HONEYCUT RD # A
16284800090000	UNIT #8, CAPSTONE PHASE 1, CONDOM 1/48 INT. 4473-1300 4793-1482 7211-0428 7918-1809 8438-0105 8555-7857	HEMENWAY, IRIS E	3415 S HONEYCUT RD # B	SALT LAKE CITY UT	84106	3415 S HONEYCUT RD # B

Parcel	Legal Description	Owner Name	Owner Address	Owner City, State	Owner Zip	Property Address
162848001000000	UNIT #0, CAPSTONE PHASE 1, CONDOM 1/48 INT 519-1-124	PAVLINCH, BARBARA	3417 S HONEYCUT RD # A	SALT LAKE CITY UT	84106	3417 S HONEYCUT RD # A
162848001100000	UNIT #10, CAPSTONE PHASE 1, CONDOM 1/48 INT 423-24, 4473-1300 5765-2136 8422-1547, 1548 8604-4485	BATES, BONNIE D	3417 S HONEYCUT RD # B	SALT LAKE CITY UT	84106	3417 S HONEYCUT RD # B
162848100200000	UNIT 301, CAPSTONE CONDOM, PHASE 3, 1/48 INT 5028-0635 5318-0020 6346-0031 8446-2782 8538-0588	GUSTAFSSON, HERBERT J &	3387 S HONEYCUT RD # B	SALT LAKE CITY UT	84106	3387 S HONEYCUT RD # B
162848100300000	UNIT 302, CAPSTONE CONDOM PROJECT, PHASE #3 1/48% INT: 495-0748 5407-1542 8658-2215	MOYEDA, MITZI A &	3387 S HONEYCUT RD # A	SALT LAKE CITY UT	84106	3387 S HONEYCUT RD # A
162848100400000	UNIT 303, CAPSTONE CONDOM, PHASE 3 1/48% INT: 4986-0141 5468-0724 6728-2188 8385-1302 8385-1065 8382-5129	BEARNSON, G EVERETT, TR.	3385 S HONEYCUT RD # B	SALT LAKE CITY UT	84106	3385 S HONEYCUT RD # B
162848100500000	UNIT 304, CAPSTONE CONDOM PHASE 3 1/48% INT: 4863-0576 6438-0837	SAVAGE, LINDA W	3385 S HONEYCUT RD	SALT LAKE CITY UT	84106	3385 S HONEYCUT RD # A
162848100600000	LOT 305, CAPSTONE CONDOM PHASE #3 1/8% INT 4874-0113 6565-1222 7818-1030 8323-1825	INOZEMTSEVA, VALENTINA, TR	3383 S HONEYCUT RD # B	SALT LAKE CITY UT	84106	3383 S HONEYCUT RD # B
162848100700000	UNIT 308, CAPSTONE CONDOM PHASE 3 1/48 INT 5194-0428 5512-2284 5582-1228 5582-1228	ROSS, MAZA C & K RICHARD (JT)	3383 S HONEYCUT RD # A	SALT LAKE CITY UT	84106	3383 S HONEYCUT RD # A
162848100800000	UNIT 307, CAPSTONE CONDOM PHASE 3 1/48% INT: 4865-0577 6111-0844 6371-1441 7282-0042 8415-2708 8041-2701	LEE, RICHARD A &	3381 S HONEYCUT RD # B	SALT LAKE CITY UT	84106	3381 S HONEYCUT RD # B
162848100900000	UNIT 308, CAPSTONE CONDOM PHASE 3, 1/48% INT: 4883-0580 5972-2871 6316-1810 8148-1314	URE, JAMES W	3381 S HONEYCUT RD # A	SALT LAKE CITY UT	84106	3381 S HONEYCUT RD # A
162848101000000	UNIT 309, CAPSTONE CONDOM PHASE 3 1/48 INT 5081-0282 6135-0030 7992-1825	CUNNINGHAM, EDNA G, TR	3379 S HONEYCUT RD # B	SALT LAKE CITY UT	84106	3379 S HONEYCUT RD # B
162848101100000	UNIT #310, CAPSTONE CONDOM PHASE 3 1/48 INT 4918-0705 6235-1404 6787-2891 8304-1810	FRUIN, CAROL	3379 S HONEYCUT RD # A	SALT LAKE CITY UT	84106	3379 S HONEYCUT RD # A
162848200200000	UNIT 401, CAPSTONE CONDOM PHASE 4 1/48 INT 5151-1228 7275-2878 7481-0284 8108-6088	BREEZE, ELLEN	1901 E 3380 S	SALT LAKE CITY UT	84106	1901 E 3380 S
162848200300000	UNIT 402, CAPSTONE CONDOM PHASE 4 1/48 INT 5214-0284 6188-0887 6402-0830 8407-2482 7084-1424	FRUIN, JOHN D &	1903 E 3380 S	SALT LAKE CITY UT	84106	1903 E 3380 S
162848200400000	UNIT 403, CAPSTONE CONDOM PHASE 4 1/48 INT 5118-804 5288-0180 5475-2130 6208-1588 6208-1588 6173-7708 804	BROWN, HOWARD B &	1907 E 3380 S	SALT LAKE CITY UT	84106	1907 E 3380 S
162848200500000	UNIT 404, CAPSTONE CONDOM PHASE 4 1/48 INT 5312-0051 5888-1848 5888-1850 5805-0082	BARNETT, JUDY G	1909 E 3380 S	SALT LAKE CITY UT	84106	1909 E 3380 S
162848200600000	UNIT 405, CAPSTONE CONDOM PHASE 4 1/48 INT 5301-0918 6080-0004 6188-1881	RUDOLPH, SIDNEY	1913 E 3380 S	SALT LAKE CITY UT	84106	1913 E 3380 S
162848200700000	UNIT 406, CAPSTONE CONDOM PHASE 4 1/48 INT 5141-1223 6180-2218 6313-0403 6753-988 6753-1002 7019-2585 7028-0886 7572-1234	PROCTOR, JOAN A	1915 E 3380 S	SALT LAKE CITY UT	84106	1915 E 3380 S
162848200800000	UNIT 407, CAPSTONE CONDOM PHASE 4 1/48 INT 5145-0874	OLSEN, JAVI I &	1919 E 3380 S	SALT LAKE CITY UT	84106	1919 E 3380 S
162848200900000	UNIT 408, CAPSTONE CONDOM PHASE 4 1/48 INT 5244-0231 5580-2487 6277-1828 6524-0451 7211-0537 7252-0380	MADSON, CRAIG J &	846 W EMERALD OAKS CT	FARMINGTON UT	84025	1921 E 3380 S
162848201000000	UNIT 409, CAPSTONE CONDOM PHASE 4 1/48 INT 5189-0989 5575-0882	RYAN, WILLIAM D &	1925 E 3380 S	SALT LAKE CITY UT	84106	1925 E 3380 S
162848201100000	UNIT 410, CAPSTONE CONDOM PHASE 4 1/48 INT 5151-1024 6348-1882 6464-0234 6733-0886 8307-2938 8335-3578 8544-6527 8578-5266 8658-5880	VOGEL, BRIGITTA E, TR	1927 E 3380 S	SALT LAKE CITY UT	84106	1927 E 3380 S
162848201200000	UNIT 411, CAPSTONE CONDOM PHASE 4 1/48 INT 5083-1112 5707-2387 5838-0010 6417-2211 8815-154 7127-2235 7341-1005 8377-3182 8644-2027	DUNCAN, DIANA L	1931 E 3380 S	SALT LAKE CITY UT	84106	1931 E 3380 S
162848201300000	UNIT 412, CAPSTONE CONDOM PHASE 4 1/48 INT 5183-0412 5824-2318 6101-2188 6328-0386	NEIHART, JUDITH C	1933 E 3380 S # 412	SALT LAKE CITY UT	84106	1933 E 3380 S # 412
162848300100000	CONM AT NW COR LOT 14 BLK A EAST HILL CREEK SUB S 18*11 W 114 81 FT E 80 FT N 2*13 W 121 00 FT TO 3375 SOUTH STREET SWLY ALG SD STREET TO BEG	LOOMIS, LILLYAN O, TR	1944 E 3375 S	SALT LAKE CITY UT	84106	1944 E 3375 S
162848300200000	CON 10 FT E FR SW COR LOT 15 BLK A EAST HILL CREEK SUB N 2*13 W 121 00 FT TO 3375 SD ST NELY ALG SD STREET 78 97 FT S 0*15 W 165 85 FT, W 80 FT TO BEG 5413-2881	RACINE, JANET R &	1950 E 3375 S	SALT LAKE CITY UT	84106	1950 E 3375 S

Parcel	Legal Description	Owner Name	Owner Address	Owner City, State	Owner Zip	Property Address
16294830040000	W 51 FT OF LOT 16 BLK A EAST MILL CREEK SUB 9979-0033	PIERSON ALETA C (TR)	1864 E 3375 S	SALT LAKE CITY UT	84106	1964 E 3375 S
16294830050000	E 10 FT OF LOT 16 & ALL LOT 17 BLK A EAST MILL CREEK SUB	HEATON, GEORGE W. & MARY L.	1968 E 3375 S	SALT LAKE CITY UT	84106	1968 E 3375 S
16294830060000	LOT 18 BLK A EAST MILL CREEK SUB 5224-1148 5358-1173	CAREY, MELVIN W	P O BOX 1430	DILLINGHAM AK	98576	1976 E 3375 S
16294830070000	5455-1709	BERGWERF, ADRIAN &	1884 E 3375 S	SALT LAKE CITY UT	84106	1984 E 3375 S
16294830080000	BEG 069 FT W & N 33 FT FR SE COR SEC 28, T 1S, R 1E, S.L.M. N 191.72 FT. E 58.81 FT., S 191.72 FT. W 58.81 FT. TO BEG	XIAO, FAN &	1903 E EVERGREEN AVE	SALT LAKE CITY UT	84106	1903 E EVERGREEN AVE
16294830090000	0.28 AC 4048-0481 5524-2031 5410-1890 718-3165 COM 810 08 FT W FR SE COR SEC 28 T 1S R 1E S.L.M. E 58.88 FT N 224.72 FT. W 59.88 FT. S 224.72 FT. TO BEG. 0.29 AC 6115-0247 8270-0040 8310-5566 8524-9105 8071-1391	GUNDERSON, RANDY E	1911 E EVERGREEN AVE	SALT LAKE CITY UT	84106	1911 E EVERGREEN AVE
16294830100000	8886-2895 BEG 751.2 FT W & 33 FT N FR SE COR SEC 28 T 1S, R 1E, S.L.M N 191.72 FT. E 58.8 FT. S 191.72 FT. W 58.8 FT. TO BEG. 0.28 AC M OR L 4794-0008 8292-2029 8310-5565 8310-5566 8386-7675	THOMPSON, REAGAN	1919 E EVERGREEN AVE	SALT LAKE CITY UT	84106	1919 E EVERGREEN AVE
16294830190000	6400-8182 9065-8178 BEG 298 82 FT W & 18 5 FT N FR SE COR SEC 28 T 1S, R 1E, S.L. MER, N 89-5340' W 104 FT. N 0'07'30" E 127.5 FT. S 89-5340' E 104 FT. S 0'07'30" W 127.5 FT. TO BEG. 0.28 AC.	HERMANSEN CONSTRUCTION	4526 S JUPITER DR	SALT LAKE CITY UT	84124	1961 E EVERGREEN AVE
16294830210000	4882-0012 6178-2345 8395-9195 8447-2071 8447-2083 LOT 20 BLK A EAST MILL CREEK SUB	KLICK, LADEEN W	3382 S 2000 E	SALT LAKE CITY UT	84109	3382 S 2000 E
16294830220000	LOT 21, BLK A, EAST MILL CREEK SUB 5229-005 5291-0024	POPE, SHAUNT &	3390 S 2000 E	SALT LAKE CITY UT	84109	3390 S 2000 E
16294830230000	LOT 22 BLK A EAST MILL CREEK SUB	THOMPSON, MICHAEL J. & JANET	3394 S 2000 E	SALT LAKE CITY UT	84109	3394 S 2000 E
16294830240000	COM 337.92 FT N & 24.75 FT W FR SE COR SEC 28 T 1S R 1E S.L. MER W 150 FT S 80 FT E 150 FT N 50 FT TO BEG. 0.17 AC 5511-1845 5686-1726 5688-1127 6313-1443 6317-2580 7986-2009	MORGAN, RAY & KATHY J. JT	3386 S 2000 E	SALT LAKE CITY UT	84109	3386 S 2000 E
16294830250000	COM 24.75 FT W & 220 82 FT N FR SE COR SEC 28 T 1S R 1E S.L. MER N 87 FT W 150 FT S 87 FT E 150 FT TO BEG 0.23 AC 5397-0400, 5500-1428, 1427 5520-1429 5808-1734	JOHNSON, JERALD D &	BOX 9897	DHAHRAN	31311	3400-02 S 2000 E
16294830260000	COM 24.75 FT W & 155 82 FT N FR SE COR SEC 28 T 1S R 1E S.L. MER N 65 FT W 150 FT S 65 FT E 150 FT TO BEG 0.22 AC 6532-2889	SWALLOW, THOMAS L. &	2420 E ARNETTE DR	SALT LAKE CITY UT	84109	3410-12 S 2000 E
16294830270000	COM 24.75 FT W & 90 92 FT N FR SE COR SEC 28 T 1S R 1E S.L. MER N 65 FT W 150 FT S 65 FT E 150 FT TO BEG 0.22 AC 8522-2955	HILL, SHAUNA E; ET AL	3420 S 2000 E	SALT LAKE CITY UT	84109	3420-22 S 2000 E
16294830280000	COM 24.75 FT W & 25 FT N FR SE COR SEC 28 T 1S R 1E S.L. MER N 65 82 FT W 150 FT S 65 92 FT E 150 FT TO BEG 0.23 AC	HILL, RONALD R &	5456 S KENWOOD DR	MURRAY UT	84107	3430-3432 S 2000 E
16294830290000	5445-0111 BEG N 89-5340' W 622.31 FT & N 0'07'30" E 122 FT FR SE COR SEC 28, T 1S, R 1E, S.L.M; N 0'07'30" E 43 FT, N 89-5340' W 5.31 FT. N 0'07'30" E 39.65 FT. N 89-5340' W 64.69 FT. S 0'07'30" W 102.65 FT. S 89-5340' E 70 FT TO BEG. 0.18 AC M OR L 4824-1100 5668-2730 5981-0056	SCHMIDT, JERALD G	3464 S CLEVELAND CIR	SALT LAKE CITY UT	84109	1929 E EVERGREEN AVE
16294830330000	BEG N 89-5340' W 615.62 FT & N 0'07'30" E 95 FT FR SE COR SEC 28, T 1S, R 1E, S.L.M; N 0'07'30" E 70 FT, N 89-5340' W 95 FT. S 0'07'30" W 70 FT. S 89-5340' E 95 FT TO BEG. 0.15 AC M OR L 4824-1100 5955-0134 5968-2733	EAST MILL CREEK HOLDING LC	3464 S CLEVELAND CIR	SALT LAKE CITY UT	84109	1935-1/2 E EVERGREEN AVE
16294830340000	BEG N 89-5340' W 515.82 FT & N 0'07'30" E 28 FT FR SE COR SEC 28, T 1S, R 1E, S.L.M; N 0'07'30" E 70 FT, N 89-5340' W 95 FT. S 0'07'30" W 70 FT. S 89-5340' E 95 FT TO BEG. 0.15 AC M OR L 4824-1100	BRIDGEWATERS, JOYCEL	1935 E EVERGREEN AVE	SALT LAKE CITY UT	84106	1935 E EVERGREEN AVE
16294830400000	LOT 1, EVERGREEN TWIN HOMES PUD. 6196-1703	BOSHARD, CYNTHIA	3412 S EVERGREEN PL	SALT LAKE CITY UT	84106	3412 S EVERGREEN PL
16294830410000	LOT 2, EVERGREEN TWIN HOMES PUD. 6196-1703 6311-2215 6328-0719 6447-0170 6582-0785	PIEFKE, CHERYL L	3408 S EVERGREEN PL	SALT LAKE CITY UT	84106	3408 S EVERGREEN PL
16294830420000	LOT 3, EVERGREEN TWIN HOMES PUD. 6196-1703 6311-2215 6328-0719 6403-1820 6403-1824 6852-1464 7135-0405 7296-2789	TERRY, DAVID T &	3402 S EVERGREEN PL	SALT LAKE CITY UT	84106	3402 S EVERGREEN PL
16294830430000	LOT 4, EVERGREEN TWIN HOMES PUD. 6204-1065 6196-1703 6287-0978 6311-2215 6328-0719 6339-1901	BOSWELL, KATHERINE	3398 S EVERGREEN PL	SALT LAKE CITY UT	84106	3398 S EVERGREEN PL

Parcel	Legal Description	Owner Name	Owner Address	Owner City, State	Owner Zip	Property Address
16284830440000	LOT 6, EVERGREEN TWIN HOMES PUD. 6206-1065 6207-0476 6311-2219 6328-0119 6334-0870 7216-0044 7760-1409 8054-0080 8035-0063	BRIGHTMELL, JULIE M	3390 S EVERGREEN PL	SALT LAKE CITY UT	84106	3390 S EVERGREEN PL
16284830450000	LOT 10, EVERGREEN TWIN HOMES PUD 6186-1736, 6203-1235 6203-0628 6285-2805 6742-2148 6781-1488 6298-1183 8475-1420 8475-1422	PAUL, TAMARA	3413 S EVERGREEN PL	SALT LAKE CITY UT	84106	3413 S EVERGREEN PL
16284830460000	LOT 8, EVERGREEN TWIN HOMES PUD. 6189-1762-1768, 6202-2314, 6206-0787 6206-1642 6285-2004 6602-2377 6803-0121, 7837-3195 8043-1010 8630-3588 8665-7482	GERBER, TRUDY &	3409 S EVERGREEN PL	SALT LAKE CITY UT	84106	3409 S EVERGREEN PL
16284830470000	LOT 8, EVERGREEN TWIN HOMES PUD. 6190-2791 6212-9803 7361-2183,2184 6333-2018	FOSTER, RICHARD &	3399 S EVERGREEN PL	SALT LAKE CITY UT	84106	3399 S EVERGREEN PL
16284830480000	LOT 7, EVERGREEN TWIN HOMES PUD. 6206-1065 6207-0476 6311-2215 6325-2847	PIERCE, ANDY &	3393 S EVERGREEN PL	SALT LAKE CITY UT	84106	3393 S EVERGREEN PL
16284830500000	LOT 6, EVERGREEN TWIN HOMES PUD. 6206-1065 6207-0476, 6437-2635 7156-0122 6520-3132 6520-3134	HAMMOND, RANDY	3389 S EVERGREEN PL	SALT LAKE CITY UT	84106	3389 S EVERGREEN PL
16284830510000	BEG N 1 RD & W 402 63 FT FR SE COR OF SEC 28, T 1S, R 1E, S L.M. N 89°53'40" W 61 FT, N 0°07'30" E 127 5 FT, S 89°53'40" E 81 FT, S 0°07'30" W 127 5 FT TO BEG. 0.17 AC 6190-2785, 2786 7538-2688 7789-1288 8083-1820	GLASKER, STEPHEN &	11317 S SPRINGER LN	SOUTH JORDAN UT	84095	1951 E EVERGREEN AVE
16284830530000	BEG W 174 76 FT & N 16 5 FT FR SE COR OF SEC 28, T 1S, R 1E, S L.M. W 65 43 FT, N 161 34 FT, E 65 43 FT, S 161 34 FT M OR L TO BEG. 0.23 AC 6206-1065 6141-558	LINDEN DEVELOPMENT, INC	1857 COTTONWOOD CLUB CIR	HOLLADAY UT	84117	1977 E EVERGREEN AVE
16284830570000	BEG N 89°53'40" W 515 82 FT & N 0°07'30" E 165 FT FR SE COR SEC 28, T 1S, R 1E, S.L.M. N 0°07'30" E 59 55 FT, N 89°53'40" W 95 FT, S 0°07'30" W 59 55 FT, S 89°53'40" E 95 FT TO BEG. 0.13 AC M OR L. 4624-1100 5655-0132,0133 6398-9673	EAST MILLCREEK HOLDING LC	3464 S CLEVELAND CIR	SALT LAKE CITY UT	84109	1931 E EVERGREEN AVE
16284830580000	BEG N 89°53'40" W 622 31 FT & N 0°07'30" E 25 FT FR SE COR SEC 28, T 1S, R 1E, S.L.M. N 0°07'30" E 87 FT, N 89°53'40" W 70 FT, S 0°07'30" W 87 FT, S 89°53'40" E 70 FT TO BEG. 0.16 AC M OR L	BLACKSMITH HOLDING LC	3464 S CLEVELAND CIR	SALT LAKE CITY UT	84109	1923 E EVERGREEN AVE
16284840010000	UNIT 1, VILLAS AT MILLCREEK CORNER CONDO. 7386-0539	WOOD, SUSAN S	1893 E MILL CORNER CIR	SALT LAKE CITY UT	84106	1993 E MILL CORNER CIR
16284840020000	UNIT 2, VILLAS AT MILLCREEK CORNER CONDO. 7386-0539 7877-2646 7786-1783 8127-2457	LARSON, ERIC A, TR	8672 S AQUA VISTA CV	COTTONWOOD HTS UT	84121	1987 E MILL CORNER CIR
16284840030000	UNIT 3, VILLAS AT MILLCREEK CORNER CONDO. 7386-0539 7781-0128 7851-0385 8013-2076	SCHRAUF, CHRISTINE	1983 E MILL CORNER CIR	SALT LAKE CITY UT	84106	1983 E MILL CORNER CIR
16284840040000	UNIT 4, VILLAS AT MILLCREEK CORNER CONDO. 7386-0539 7781-0128 7851-0385	GUNAWARDENA, GAMINI U &	1977 E MILL CORNER CIR	SALT LAKE CITY UT	84106	1977 E MILL CORNER CIR
16284840050000	UNIT 5, VILLAS AT MILLCREEK CORNER CONDO. 7386-0539 7781-0128 7894-0805	WEBB, G SUSETTE	1973 E MILL CORNER CIR	SALT LAKE CITY UT	84106	1973 E MILL CORNER CIR
16284840060000	UNIT 6, VILLAS AT MILLCREEK CORNER CONDO. 7386-0539 7781-0128 7812-1421 8485-2782	MORGAN, STACEY	PO BOX 520385	SALT LAKE CITY UT	84152	1971 E MILL CORNER CIR
16284840070000	UNIT 7, VILLAS AT MILLCREEK CORNER CONDO. 7386-0539 7812-1408 8256-0304 0310	ANDERSON, RICHARD J &	369 W 100 N	MIDWAY UT	84049	1965 E MILL CORNER CIR
16284840080000	UNIT 8, VILLAS AT MILLCREEK CORNER CONDO. 7386-0539 7576-2909 6283-1020	ANDERSON, SANDRA L	1963 E MILL CORNER CIR	SALT LAKE CITY UT	84106	1963 E MILL CORNER CIR
16284840090000	UNIT 9, VILLAS AT MILLCREEK CORNER CONDO. 7386-0539 8404-2003	MADSEN, DANIEL L &	1960 E MILL CORNER CIR	SALT LAKE CITY UT	84106	1960 E MILL CORNER CIR
16284840100000	UNIT 10, VILLAS AT MILLCREEK CORNER CONDO. 7386-0539 7553-1279	DELONG, RICHARD P	1962 E MILL CORNER CIR	SALT LAKE CITY UT	84106	1962 E MILL CORNER CIR
16284840110000	UNIT 11, VILLAS AT MILLCREEK CORNER CONDO. 7386-0539 7603-1425 8338-1848	DAMRON, MARVIN R &	1966 E MILL CORNER CIR	SALT LAKE CITY UT	84106	1966 E MILL CORNER CIR
16284840120000	UNIT 12, VILLAS AT MILLCREEK CORNER CONDO. 7386-0539 7803-1438 8456-2935	ELIAS, BARBARA A	1968 E MILL CORNER CIR	SALT LAKE CITY UT	84106	1968 E MILL CORNER CIR
16284840130000	UNIT 13, VILLAS AT MILLCREEK CORNER CONDO. 7386-0539	HAMILTON, SHARON M	1974 E MILL CORNER CIR	SALT LAKE CITY UT	84106	1974 E MILL CORNER CIR
16284840140000	UNIT 14, VILLAS AT MILLCREEK CORNER CONDO. 7386-0539	HOPKINS, NORMAN S	5660 AIDEN CT	PARK CITY UT	84098	1976 E MILL CORNER CIR

Parcel	Legal Description	Owner Name	Owner Address	Owner City, State	Owner Zip	Property Address
16291020010000	7774-2109 BEG 3 RODS N FR SW COR LOT 9, BLK 29, TEN AC PLAT A, BIG FIELD SUR, N 2.5 RODS, E 10 RODS, S 2.6 RODS, W 10 RODS TO BEG, 0.16 AC, M OR L, 4808-1511 5599-0815 6254-0402 6281-12021, 6335-1374 8243-0851 6288-1743 7452-2150 7502-2180 8008-2483 8397-5560, 5927 8382-8857	LEE, MANATA A	2759 S 700 E	SALT LAKE CITY UT	84108	2759 S 700 E
16291020020000	5 3 RODS OF W 10 RODS OF LOT 9 BLK 29 10 AC PLAT A BIG FIELD SUR, 0.19 AC 6220-1383 & 1395 6220-1397 6696-1890 6720-2044	STARLEY, JAKE S	715 E CLAYBOURNE AVE	SALT LAKE CITY UT	84106	715 E CLAYBOURNE AVE
16291020030000	THE W 107.2 FT OF LOT 50, SUNSHINE ACRES 4017-0241 6291-2032 6343-2033 7173-0877 0070 8484-6573	WEAVER, RON P &	741 E CLAYBOURNE AVE	SALT LAKE CITY UT	84106	741 E CLAYBOURNE AVE
16291020070000	S 107.2 FT OF LOT 51, SUNSHINE ACRES 6297-2748 7141-0204	MCCHANCEY, RYAN A &	747 E CLAYBOURNE AVE	SALT LAKE CITY UT	84106	747 E CLAYBOURNE AVE
16291020080000	S 107.2 FT OF LOT 52, SUNSHINE ACRES 6278-3894	GAMMON, WILLIAM R	9 E 800 N	SALT LAKE CITY UT	84103	2770 S LAKE ST
16291030010000	W 115 FT OF LOT 46, SUNSHINE ACRES 4817-1488 5323-0494 6012-1890 6107-0757	CLUFF, DEMONE; TRS; ET AL	2783 S 700 E	SALT LAKE CITY UT	84106	2783 S 700 E
16291030020000	THE W 115.5 FT LOT 45, SUNSHINE ACRES 4856-1288 5418-1688 5928-0488	WALKER, MATTHEW L &	2789 S 700 E	SALT LAKE CITY UT	84106	2789 S 700 E
16291030030000	LOT 44, SUNSHINE ACRES 7007-842 7007-0845 7025-0291 7200-0871 7658-2113 8452-8791	HEKIMIAN, BENJAMIN &	2795 S 700 E	SALT LAKE CITY UT	84106	2795 S 700 E
16291030040000	E 50 FT OF LOT 45 & E 50.5 FT OF LOT 46, SUNSHINE ACRES 4316-241 5063-0503 7406-0629	MCMAHON, COURTNEY D, ET AL	718 E CLAYBOURNE AVE	SALT LAKE CITY UT	84106	718 E CLAYBOURNE AVE
16291030050000	THE N 100 FT OF THE W 48 1/2 FT LOT 43, SUNSHINE ACRES LOT 42 & THE S 65.1 FT OF LOT 43 & E 0.5 FT OF N 100 FT OF LOT 43 OF SUNSHINE ACRES 4723-1029	DEVER, LEON A	2328 S LAKEVIEW DR	SALT LAKE CITY UT	84109	726 E CLAYBOURNE AVE
16291030060000	LOT 41, SUNSHINE ACRES 4723-1029	SARGENT, MARVEN V & MARA L	730 E CLAYBOURNE AVE	SALT LAKE CITY UT	84106	730 E CLAYBOURNE AVE
16291030070000	5450-0489 5605-2305 6597-1421 8580-5727, 5743	CLIFT, ELLEN D W	736 E CLAYBOURNE AVE	SALT LAKE CITY UT	84108	736 E CLAYBOURNE AVE
16291030080000	BEG 303.6 FT N FR SW COR LOT 8, BLK 29 10 AC PLAT A BIG FIELD SUR N 56 FT E 23 RODS S 56 FT W 23 RODS TO BEG 0.48 AC M OR L 5121-1087 5121-1088 6094-424 6094-0300 6564-1713 6596-0404 7448-0887 7466-1029 7879-0209 8010-1838 8588-4833 8839 8879-0880	ROBINSON, CHARLENE S, TR FERGUSON, JOEL	744 E CLAYBOURNE AVE 2801 S 700 E	SALT LAKE CITY UT SALT LAKE CITY UT	84106 84106	744 E CLAYBOURNE AVE 2801 S 700 E
16291030100000	BEG 244 FT N FR SW COR LOT 8, BLK 29 10 AC PLAT A BIG FIELD SUR N 58.6 FT E 23 RODS S 50.6 FT W 23 RODS TO BEG 0.54 AC M OR L 5121-1083 TRBU 1086, 5121-1089 7448-0077 7468-1030 8008-0865 8610-1839 8392-3047 8586-3801	FERGUSON, JOEL	2801 S 700 E	SALT LAKE CITY UT	84106	2805 S 700 E
16291030120000	LOT 1, NIBLEY VIEW P U D 4433-0803, 5328-540, 541 5328-0642 6335-8438 8335-4438	NADESAN, KARTHIK	701 E NIBLEY VIEW CT	SALT LAKE CITY UT	84106	701 E NIBLEY VIEW CT
16291030130000	8052-0974 8778-3462	LATHIER, KELLY J	707 E NIBLEY VIEW CT	SALT LAKE CITY UT	84106	707 E NIBLEY VIEW CT
16291030140000	LOT 2, NIBLEY VIEW P U D 4433-803 5004-0555 8633-0699 6044-2945 7115-1044 8455-1713	BLISS, RICHARD A, TR	1918 E MILLCREEK WY	SALT LAKE CITY UT	84106	711 E NIBLEY VIEW CT
16291030150000	LOT 4, NIBLEY VIEW P U D 4433-803 4941-0880 8417-2789 6417-2771 7388-0889 7883-0208	SWEETMAN, VERONICA	1410 S AMBASSADOR WY	SALT LAKE CITY UT	84108	717 E NIBLEY VIEW CT
16291030160000	LOT 5, NIBLEY VIEW P U D 5102-1438 6733-2881 8841-1872	SORENSEN, SHERMAN M &	13228 S 300 E	DRAPER UT	84020	721 E NIBLEY VIEW CT
16291030170000	LOT 6, NIBLEY VIEW P U D 4433-803 4947-0431	COLOSIMO, KATHERINE	727 E NIBLEY VIEW CT	SALT LAKE CITY UT	84106	727 E NIBLEY VIEW CT
16291030180000	LOT 7, NIBLEY VIEW P U D 5328-540, 541 5328-0642	BURROWS, L, BLANCHE	731 E NIBLEY VIEW CT	SALT LAKE CITY UT	84106	731 E NIBLEY VIEW CT
16291030190000	LOT 8, NIBLEY VIEW P U D 5152-1132 5398-1119 6441-2182 7252-0799 8252-7873	WHITE, PHILLIP G	737 E NIBLEY VIEW CT	SALT LAKE CITY UT	84106	737 E NIBLEY VIEW CT
16291030200000	LOT 8, NIBLEY VIEW P U D 5328-540, 541 5328-0642	DENNIS, PATRICK W	741 E NIBLEY VIEW CT	SALT LAKE CITY UT	84106	741 E NIBLEY VIEW CT
16291030210000	LOT 10, NIBLEY VIEW P U D 4433-803 4936-0707 5945-0818 6475-1704	BUCK, EVELYN V	747 E NIBLEY VIEW CT	SALT LAKE CITY UT	84106	747 E NIBLEY VIEW CT
16291030220000	BEG 88 FT N FR SW COR LOT 8, BLK 29, TEN AC PLAT A, BIG FIELD SUR N 48 FT E 120 FT S 48 FT W 120 FT TO BEG 0.13 AC 4846-1455 8192-2720 6182-2724 8320-0421 8122-1944 8887-0527 7372-0027	JOHNSON, BRYNN	15252 S CAMP WILLIAMS RD	BLUFFDALE UT	84085	2825 S 700 E
16291030230000	COM 48 FT N FR SW COR LOT 8, BLK 29, TEN AC PLAT A, BIG FIELD SUR N 48 FT E 120 FT S 48 FT W 120 FT TO BEG 0.13 AC M OR L 4535-1069 5413-1393 5805-2550	GUINNEL, DIANE J &	9503 S CHAVEZ DR	SOUTH JORDAN UT	84095	2831 S 700 E

Parcel	Legal Description	Owner Name	Owner Address	Owner City, State	Owner Zip	Property Address
16291030240000	BEG AT SW COR LOT 8, BLK 29, TEN AC PLAT A, BIG FIELD SUR, N 48 FT, E 120 FT, S 48 FT, W 120 FT TO BEG, 0.13 AC M OR L	MORRISON, KENNETH R	441 E 3900 S	MURRAY UT	84107	2837 S 700 E
16291030250000	4887-0473 7093-1378 7093-2478 7096-0401 7313-986 8600-5799	TORRES, STEVE P	712 E NIBLEY VIEW CT	SALT LAKE CITY UT	84106	712 E NIBLEY VIEW CT
16291030280000	LOT 14, NIBLEY VIEW P U D, 4423-803, 4098-712, 5197-823	DOMDA, EMMA	714 E NIBLEY VIEW CT	SALT LAKE CITY UT	84106	714 E NIBLEY VIEW CT
16291030270000	5187-0824 5990-0402	WIGHT, EUGENE	724 E NIBLEY VIEW CT	SALT LAKE CITY UT	84106	724 E NIBLEY VIEW CT
16291030280000	LOT 12, NIBLEY VIEW P U D 5067-0275 6130-2352 6718-2839	CLAVELL, CHASE &	716 E NIBLEY VIEW CT	SALT LAKE CITY UT	84106	716 E NIBLEY VIEW CT
16291030300000	5794-0135 6444-2922 6496-1033 6929-1148	POTTS, DENNIS A &	2502 E DOWNINGTON AVE	SALT LAKE CITY UT	84108	728 E NIBLEY VIEW CT
16291030330000	LOT 11, NIBLEY VIEW P U D 5329-540, 541 5329-540, 541	L.I. WENBO &	734 E NIBLEY VIEW CT	SALT LAKE CITY UT	84106	734 E NIBLEY VIEW CT
16291030340000	5329-0542	LYTHGOE, JEFF	741 E PARKER LN	SALT LAKE CITY UT	84106	741 E PARKER LN
16291030350000	BEG 310 FT E FR SW COR LOT 8, BLK 29, TEN ACRE PLAT A, BIG FIELD SUR, N 40 FT, E 60 S FT, S 40 FT, W 60 S FT TO BEG, 0.06 AC M OR L, 4866-125 4842-0804 6191-2043 6975-0985	SAUER, JONES, TINAM & GLICK, EDWARD H. & RUTH R.	754 E CLAYBOURNE AVE	SALT LAKE CITY UT	84106	754 E CLAYBOURNE AVE
16291030360000	LOT 37, SUNSHINE ACRES 6302-1288 6341-0748 6348-0288 6918-518	KEMP, JEFFREY L & TINGEY, PATRICIA A	2784 S LAKE ST	SALT LAKE CITY UT	84106	2784 S LAKE ST
16291030370000	LOT 36, SUNSHINE ACRES 5000-410 5000-0411 6180-2720	CATES, FRANCES B (TR)	2792 S LAKE ST	SALT LAKE CITY UT	84106	2792 S LAKE ST
16291030380000	8301-2183, 2190	SABIR, MIRIAM R	2808 S LAKE ST	SALT LAKE CITY UT	84106	2808 S LAKE ST
16291030390000	LOT 34, SUNSHINE ACRES 5578-0248 6138-0232	WAYMAN, BENJAMIN K &	2810 S LAKE ST	SALT LAKE CITY UT	84106	2810 S LAKE ST
16291030410000	LOT 33, SUNSHINE ACRES & COM AT SW COR SD LOT 33 W 16 FT N 58.8 FT, E 18 FT, S 58.8 FT TO BEG, 6156-1728 6271-2853	FAWSON, RONALD C	2826 S LAKE ST	SALT LAKE CITY UT	84106	2826 S LAKE ST
16291030420000	8304-4517 8488-2822	GARDNER, TODD A &	760 E 2825 S	SALT LAKE CITY UT	84106	760 E 2825 S
16291030430000	LOT 31, SUNSHINE ACRES 6004-2888 8445-5458 7174-1411	MCFATE, NAKOLE M &	766 E 2825 S	SALT LAKE CITY UT	84106	766 E 2825 S
16291030440000	7478-0782 7893-2399 8318-0188	VONFORELL, NANCY E	774 E 2825 S	SALT LAKE CITY UT	84106	774 E 2825 S
16291030450000	8735-1760 8733-2025 7218-0094 7234-2084 8014-4485 9003-4384	MALM, RUTH A & WITZEL, BRYAN R & FALVO, FRANK &	782 E 2825 S	SALT LAKE CITY UT	84106	782 E 2825 S
16291030460000	LOT 30, SUNSHINE ACRES 4286-283 4286-0288 5075-1313		792 E 2825 S	SALT LAKE CITY UT	84106	792 E 2825 S
16291030470000	8735-1760 8733-2025 7218-0094 7234-2084 8014-4485 9003-4384		3037 S 8950 W	MAGNA UT	84044	2841 S 700 E
16291030480000	COM AT NW COR LOT 7, BLK 29, 10 AC PLAT A, BIG FIELD SUR & 74.8 FT E 100 FT N 74.8 FT W 100 FT TO BEG, 0.11 AC M OR L	J.P. MORGAN CHASE BANK, TR	8950 WAXIE WY	SAN DIEGO CA	92123	2848 S 700 E
16291030490000	4502-1483 5946-1144 8011-0118 8013-2846					
16291030500000	COM 100 FT E FR NW COR LOT 7, BLK 29, 10 AC PLAT A, BIG FIELD SUR, S 74.8 FT W 100 FT, S 82.1 FT, E 153 FT, N 107 FT W 53 FT, TO BEG, 0.28 AC 5323-396, 397 5323-0388 6053-2384 6361-7519	FREDERICKSON, AARON P &	721 E PARKER LN	SALT LAKE CITY UT	84106	721 E PARKER LN
16291030510000	8898-0656					
16291030520000	BEG 153 FT E FR NW COR LOT 7, BLK 29, TEN AC PLAT A, BIG FIELD SUR, E 57 FT, S 81.7 ROS, W 57 FT, N 8.7 ROS TO BEG, 0.189 AC M OR L, 4620-0980 5885-0980 5931-1540 5931-1541	RASMUSSEN, CLAIR F	2196 E WALKER LN	HOLLADAY UT	84117	725 E PARKER LN
16291030530000	6178-1248 6359-2848					
16291030540000	BEG 210 FT E & 7.7 ROS S FR NW COR LOT 7, BLK 29, TEN AC PLAT A, BIG FIELD SUR, E 50 FT, N 107.05 FT, W 50 FT, S 107.05 FT TO BEG, 0.19 AC, 4302-2561 5173-0977, 4302-280, 4872-907	LYTHGOE, JEFF	741 E PARKER LN	SALT LAKE CITY UT	84106	741 E PARKER LN
16291030550000	5110-0243, 5173-577 5588-0036					
16291030560000	BEG 360 FT E FR NW COR LOT 7, BLK 29, TEN AC PLAT A, BIG FIELD SUR, E 50 FT, S 8.7 ROS M OR L, W 50 FT, N 8.7 ROS M OR L TO BEG, LESS STREET, 0.15 AC M OR L, 4850-125 4656-0993	BROCHU, ANGELA &	743 E PARKER LN	SALT LAKE CITY UT	84106	743 E PARKER LN
16291030570000	6191-2043 6975-0885					

Parcel	Legal Description	Owner Name	Owner Address	Owner City, State	Owner Zip	Property Address
16291030550000	COM 4.10 FT E FR NW COR LOT 7 BLK 29 10 AC PLAT A BIG FIELD SUR E 50 FT S 7.7 RDS W 50 FT N 7.7 RDS TO BEG 0.15 AC	HORROCKS, DELLA M	2444 E CAMINO WY	COTTONWOOD HTS UT	84121	753 E PARKER LN
16291030560000	BEG 480 FT E FR NW COR LOT 7 BLK 29 10 AC PLAT A BIG FIELD SUR E 50 FT S 7.7 RD W 50 FT N 7.7 RD TO BEG 0.15 AC	SCHRECK, BONNIE G	3345 BUCKBOARD DR	PARK CITY UT	84098	759 E PARKER LN
16291030570000	COM 5.10 FT E FR NW COR LOT 7 BLK 29 10 AC PLAT A BIG FIELD SUR E 50 FT S 7.7 RDS W 50 FT N 7.7 RDS TO BEG 0.15 AC	SMITH, WESLEY & ANDREA, JT	769 E PARKER LN	SALT LAKE CITY UT	84106	769 E PARKER LN
16291030580000	BEG 500 FT E FR NW COR LOT 7 BLK 29 10 AC PLAT A BIG FIELD SUR E 50 FT S 7.7 RD W 50 FT N 7.7 RD TO BEG 0.15 AC	MICKELSEN, FRED K & CAROLYN P	777 E PARKER LN	SALT LAKE CITY UT	84106	777 E PARKER LN
16291030590000	BEG 610 FT E FR NW COR LOT 7 BLK 29 10 AC PLAT A BIG FIELD SUR E 149 FT, S 93.5 FT, W 149 FT, N 83.5 FT TO BEG 0.21 AC, M OR L 4510-786 5188-0748 9602-2798 8276-1218	UNDERWOOD, GLEN C &	2846 S 800 E	SALT LAKE CITY UT	84106	2846 S 800 E
16291030600000	BEG 43.5 FT S & 610 FT E FR NW COR LOT 7 BLK 29 10 AC PLAT A BIG FIELD SUR E 149 FT, M OR L 3 90 FT, M OR L 149 FT, M OR L TO PT DUE S FR BEG 1 80 05 FT, M OR L TO BEG 0.27 AC, M OR L 4689-746, 4912-998, 5137-1441	BUCK, NORMA F &	2852 S 800 E	SALT LAKE CITY UT	84106	2852 S 800 E
16291030610000	BEG E 260 FT FR NW COR LOT 7, BLK 29, 10 AC PLAT A BIG FIELD SUR E 50 FT, S 8.7 RDS M OR L W 50 FT, N 7.7 RDS M OR L TO BEG. ALSO BEG E 260 FR FR SW COR LOT 8, SD BLK 29 E 50 FT, N 20 FT, W 50 FT, S 20 FT TO BEG. ALSO BEG E 260 FT & N 20 FT FR SD SW COR LOT 8, N 20 FT, E 50 FT, S 20 FT, W 50 FT TO BEG. LESS STREET, 0.18 AC M OR L 8276-1019 8280-1860 8301-4565 8417-1895 1896	ACHTER, GORDON E	735 E PARKER LN	SALT LAKE CITY UT	84106	735 E PARKER LN
16291040010000	LOT 3, SUNSHINE ACRES 4446-0986 5341-0122 6851-1086 7726-832	TAYLOR, MERRITT Z &	2771 S LAKE ST	SALT LAKE CITY UT	84106	2771 S LAKE ST
16291040020000	LOT 2, SUNSHINE ACRES 8442-5785 8634-5781 8834-5783	SCHULTZ, MARLENE J	775 E CLAYBOURNE AVE	SALT LAKE CITY UT	84106	775 E CLAYBOURNE AVE
16291040030000	LOT 1, SUNSHINE ACRES 4639-1411	BLACKBURN, LOYD L & ZETTA J	783 E CLAYBOURNE AVE	SALT LAKE CITY UT	84106	783 E CLAYBOURNE AVE
16291040040000	LOT 12, SUNSHINE ACRES 6361-1822 8468-6539	CLAUSING, SHAD A &	791 E CLAYBOURNE AVE	SALT LAKE CITY UT	84106	791 E CLAYBOURNE AVE
16291050010000	LOT 13, SUNSHINE ACRES 3882-0402 6921-0521 8471-6632 8634 8471-6637	BARSI, DOMINIC J	764 E CLAYBOURNE AVE	SALT LAKE CITY UT	84106	764 E CLAYBOURNE AVE
16291050020000	LOT 14, SUNSHINE ACRES 8497-6242 8594-6719	HUBER, DEAN	774 E CLAYBOURNE AVE	SALT LAKE CITY UT	84106	774 E CLAYBOURNE AVE
16291050030000	LOT 15, SUNSHINE ACRES 6876-1819 8238-6507	MARKHAM, STEPHEN &	786 E CLAYBOURNE AVE	SALT LAKE CITY UT	84106	786 E CLAYBOURNE AVE
16291050040000	LOT 16, SUNSHINE ACRES	ENGLISH, EVELYN D	792 E CLAYBOURNE AVE	SALT LAKE CITY UT	84106	792 E CLAYBOURNE AVE
16291050050000	LOT 26, SUNSHINE ACRES 6890-2142	KOORING, BIRTHEL	2791 S LAKE ST	SALT LAKE CITY UT	84106	2791 S LAKE ST
16291050060000	LOT 26, SUNSHINE ACRES	WALKINGSHAW, RICHARD K &	2797 S LAKE ST	SALT LAKE CITY UT	84106	2797 S LAKE ST
16291050070000	LOT 24, SUNSHINE ACRES 4042-0443 8178-1089 8178-1071 8676-2527 7282-0416 7896-0838 8330-6290 8436-2282	GRUENSWALD, DAVID M	2803 S LAKE ST	SALT LAKE CITY UT	84106	2803 S LAKE ST
16291050080000	LOT 17, SUNSHINE ACRES	MARTINDALE, MELVIN L	9 TIMBERLAKES ESTATES	HEBER CITY UT	84032	2792 S 800 E
16291050090000	LOT 18, SUNSHINE ACRES 5736-1633 5736-1632 5753-0183 8426-1668	WILLIE, DENNIS	2798 S 800 E	SALT LAKE CITY UT	84106	2798 S 800 E
16291050100000	LOT 19, SUNSHINE ACRES 5438-2850	DUFFIN, DICK B & MILLIE A	2804 S 800 E	SALT LAKE CITY UT	84106	2804 S 800 E
16291050110000	LOT 20, SUNSHINE ACRES 4793-0610	FORD, MARK A & RAMONA A, JT	2815 S LAKE ST	SALT LAKE CITY UT	84106	2815 S LAKE ST
16291050120000	LOT 22, SUNSHINE ACRES 5491-2870 5491-2871 5536-1085 5536-1088 8622-4867	BOSWELL, KIMBERLY	775 E 2825 S	SALT LAKE CITY UT	84106	775 E 2825 S
16291050130000	LOT 21, SUNSHINE ACRES	GOODWIN, ANN E	783 E 2825 S	SALT LAKE CITY UT	84106	783 E 2825 S
16291050140000	COM 8.7 RDS S FR NW COR LOT 7 BLK 29 10 AC PLAT A BIG FIELD SUR 8 110 FT E 165.2 FT N 110 FT W 165.2 FT TO BEG 0.52 AC	NORTH, ROBERT H &	793 E 2825 S	SALT LAKE CITY UT	84106	793 E 2825 S
16291050150000	COM 8.7 RDS S FR NW COR LOT 7 BLK 29 10 AC PLAT A BIG FIELD SUR 8 110 FT E 165.2 FT N 110 FT W 165.2 FT TO BEG 0.52 AC	DORRANS, RICHARD O JR &	2863 S 700 E	SALT LAKE CITY UT	84106	2863 S 700 E
16291050160000	COM 19.7 RDS 6 FR NW COR OF LOT 7 BLK 29 10 AC PLAT A BIG FIELD SUR E 165.2 FT N 55 FT W 165.2 FT S 55 FT TO BEG 0.24	BARLOW, KEVIN &	2875 S 700 E	SALT LAKE CITY UT	84106	2875 S 700 E

Parcel	Legal Description	Owner Name	Owner Address	Owner City, State	Owner Zip	Property Address
16291060300000	AC 8981-2714 6081-2716 8656-0120 8740-1016 7509-1077 BEG 325 05 FT S FR NW COR LOT 7 BLK 29 10 AC PLAT A BIG FIELD SUR S 56 05 FT E 12 RDS N 56 05 FT W 12 RDS TO BEG 0 28 AC, M OR L 5146-0375	STROWBRIDGE, JAMES H	2881 S 700 E	SALT LAKE CITY UT	84106	2881 S 700 E
1629106090400000	BEG 139 39 FT N FR SW COR LOT 7 BLK 29 10 AC PLAT A BIG FIELD SUR N 53 52 FT E 12 RDS S 78 13 FT W 80 83 FT N 24 61 FT W 37 17 FT TO BEG 0 33 AC 4094-0460 5506-1807 5552 0520 5601-2160 5604-2766 5617 0625	KUHARSKI, GENE & MICHELE;	2887 S 700 E	SALT LAKE CITY UT	84106	2887 S 700 E
1629106050600000	COM 89 38 FT N FR SW COR LOT 7 BLK 29 10 AC PLAT A BIG FIELD SUR N 50 FT E 103 87 FT S 50 FT W 103 87 FT TO BEG 5387-0688 5705-0433 6568-1018 6655-1790, 1791 7217-2875	BOULDIN, MARK W &	2895 S 700 E	SALT LAKE CITY UT	84106	2895 S 700 E
1629106090800000	BEG 9 7 RDS S & 185 2 FT E FR NW COR LOT 7, BLK 29, TEN AC PLAT A, BIG FIELD SUR, E 48 8 FT, S 105 FT, W 48 8 FT, N 185 FT TO BEG 0 17 AC, M OR L 4844-1078 4844-1079 5487-2041	DOHERTY, MICHAEL	728 E PARKER LN	SALT LAKE CITY UT	84106	728 E PARKER LN
1629106010000000	BEG 9 7 RDS S & 324 FT E FR NW COR LOT 7, BLK 29, TEN AC PLAT A, BIG FIELD SUR, E 48 FT, S 185 FT, W 48 FT, N 185 FT TO BEG 0 17 AC M OR L 4632-0323, 5421-368 5421-0370 5441-0727 6207-0361 0363 6468-0533 8384-4828 8505-3600	HEDELIUS, CORRINE M &	734 E PARKER LN	SALT LAKE CITY UT	84106	734 E PARKER LN
1629106011000000	COM 8 7 RDS S & 289 FT E FR NW COR OF LOT 7 BLK 29 10 AC PLAT A BIG FIELD SUR E 46 FT S 165 FT W 48 FT N 165 FT TO BEG 0 17 AC 8783-0366	KIDD, RUBY F, TR	740 E PARKER LN	SALT LAKE CITY UT	84106	740 E PARKER LN
1629106012000000	COM 8 7 RDS S & 20 RDS E OF THE NW COR LOT 7, BLK 29, TEN AC PLAT A, BIG FIELD SUR, S 10 RDS, E 4 RDS, N 10 RDS, W 4 RDS TO BEG 9803-0178 7150-2841, 2843	GUDMUNDSEN, RALPH W & MARY A;	746 E PARKER LN	SALT LAKE CITY UT	84106	746 E PARKER LN
1629106013000000	COM 8 7 RDS S & 24 RDS E FR NW COR LOT 7, BLK 29 10 AC PLAT A BIG FIELD SUR E 54 FT S 165 FT W 54 FT N 165 FT TO BEG 0 21 AC	MILLER, MERRELL R &	748 E PARKER LN	SALT LAKE CITY UT	84106	748 E PARKER LN
1629106014000000	COM 8 7 RDS S & 13 65 RDS W FR NE COR LOT 7, BLK 29 10 AC PLAT A BIG FIELD SUR S 165 FT W 78 FT N 165 FT E 78 FT TO BEG 0 29 AC 8680-0462	LOVE, ANDREW C	750 E PARKER LN	SALT LAKE CITY UT	84106	750 E PARKER LN
1629106015000000	COM 8 7 RDS S & 10 85 RDS W FR NE COR LOT 7, BLK 29 10 AC PLAT A BIG FIELD SUR W 3 RDS S 10 RDS E 3 RDS N 10 RDS TO BEG 0 19 AC 6635-0186 6386-0653 8434-0063 8296-4441	SANDERS, SHANNON E	752 E PARKER LN	SALT LAKE CITY UT	84106	752 E PARKER LN
1629106016000000	COM 8 7 RDS S & 8 RD W FR NE COR LOT 7, BLK 29 10 AC PLAT A FR SUR W 2 65 RDS S 10 RD E 2 65 RD N 10 RD TO BEG 0 17 AC 6033-2277	LAMBOURNE, MARK E	754 E PARKER LN	SALT LAKE CITY UT	84106	754 E PARKER LN
1629106017000000	BEG 24 75 FT N & 112 17 FT E FR SW COR LOT 7, BLK 29, TEN AC PLAT A, BIG FIELD SUR, E 50 FT, N 80 02 FT, W 50 FT, S 80 02 FT TO BEG 0 17 AC M OR L 3815-408 5144-0742 5486-2542 5476-2304	SEMELKA, PETER & JARMILA W	1283 E BROCKWAY CIR	SALT LAKE CITY UT	84117	715 E 2910 S
1629106018000000	COM 1 5 RDS N & 102 17 FT E FR SW COR LOT 7, BLK 29 10 AC PLAT A BIG FIELD SUR E 50 FT N 80 02 FT W 50 FT S 80 02 FT TO BEG 0 1 AC 8244-2788	STOKES, KATHERINE E	727 E 2910 S	SALT LAKE CITY UT	84106	727 E 2910 S
1629106020000000	BEG 1 5 RDS N & 287 17 FT E FR SW COR LOT 7, BLK 29 10 AC PLAT A BIG FIELD SUR E 50 FT N 80 02 FT W 5 FT M OR L N 80 FT W 51 17 FT S 80 FT E 10 FT M OR L S 80 02 FT TO BEG 0 17 AC M OR L 5199-0080 5717 2108 8008-0232 8463-5004 8490-5037	WALTERS, COLE D & TERRY A;	737 E 2910 S	SALT LAKE CITY UT	84106	737 E 2910 S
1629106022000000	BEG 1 5 RDS N & 337 17 FT E FR SW COR LOT 7, BLK 29 10 AC PLAT A, BIG FIELD SUR, E 50 FT, N 150 02 FT M OR L W 50 FT, S 150 02 FT M OR L TO BEG 0 17 AC 4088-0137 5573-1756 6232-0534 8237-2513 6237-2516 7389-0311	ARCHIBALD, ARDELL G &	741 E 2910 S	SALT LAKE CITY UT	84106	741 E 2910 S
1629106025000000	BEG 1 5 RDS N & 487 17 FT E FR SW COR LOT 7, BLK 29 10 AC PLAT A BIG FIELD SUR E 50 FT N 150 01 FT W 50 FT S 150 01 FT TO BEG 0 17 AC 6230-0465 5230-0886 6073-2575 6063 0415 6184-1697 8877-4011 8877-012	STEWART, GEORGE P &	783 E 2910 S	SALT LAKE CITY UT	84106	783 E 2910 S
1629106028000000	BEG 537 17 FT E & 114 78 FT M OR L N FR SW COR LOT 7, BLK 29 10 AC PLAT A BIG FIELD SUR E 50 FT N 80 FT W 50 FT S 80 FT	SAUNDERS, PAUL H & EDNA M; TRS	755 E 2910 S	SALT LAKE CITY UT	84106	755 E 2910 S

Parcel	Legal Description	Owner Name	Owner Address	Owner City, State	Owner Zip	Property Address
16291060270000	TO BEG 0 07 AC. 5227-346 5255-0839 BEG 1.5 RDS N & S37 17 FT E FR SW COR LOT 7 BLK 29 10 AC PLAT A, BIG FIELD SUR E 50 FT N 90 02 FT W 50 FT S 90 02 FT TO BEG 0 10 AC. 5227-346 5255-0839-1194 6224-2732 5255-0839-0988 9423-0888 7527-916 6704-709	WALLIS, BRYAN V &	767 E 2910 S	SALT LAKE CITY UT	84106	767 E 2910 S
16291060290000	COM 0 7 RDS S & 2 RDS W FR NE COR LOT 7 BLK 29 10 AC PLAT A BIG FIELD SUR S 105 FT W 0 RDS N 105 FT E 0 RDS TO BEG 0 24 AC	FREED, GARY J. & BARBARA	2862 S 800 E	SALT LAKE CITY UT	84106	2862 S 800 E
16291060300000	BEG 265 05 FT S & 2 RDS W FR NE COR LOT 7 BLK 29 10 AC PLAT A, BIG FIELD SUR S 60 FT W 90 FT N 60 FT E 90 FT TO BEG 0 14 AC. M OR L. 4978-887 4978-0888	GAGESTEIN, PETER C	6631 S MEADOW DOWNS WY	COTTONWOOD HTS UT	84121	2870 S 800 E
16291060300000	COM 19 7 RDS S & 296 FT E FR NW COR LOT 7 BLK 29 10 AC PLAT A, BIG FIELD SUR S 74 28 FT E 440 FT N 74 28 FT W 440 FT TO BEG 0 76 AC	SAUNDERS, PAUL H & EDNA M.	755 E 2910 S	SALT LAKE CITY UT	84106	755 E 2910 S
16291060310000	COM 33 FT W & 114 77 FT N FR SE COR LOT 7 BLK 29 10 AC PLAT A, BIG FIELD SUR N 60 FT W 138 83 FT S 60 FT E 138 83 FT TO BEG 0 19 AC 5960-2111	SAUNDERS, PAUL H &	755 E 2910 S	SALT LAKE CITY UT	84106	755 E 2910 S
16291060320000	COM 24 75 FT N & 587 17 FT E FR SW COR LOT 7 BLK 29 10 AC PLAT A, BIG FIELD SUR E 89 41 FT N 90 02 FT W 80 41 FT S 90 02 FT TO BEG. 0 14 AC. 6222-1206 8374-6501	STEELE, DIANA L	773 E 2910 S	SALT LAKE CITY UT	84106	773 E 2910 S
16291060330000	COM 24 75 FT N & 656 59 FT E FR SW COR LOT 7 BLK 29 10 AC PLAT A, BIG FIELD SUR E 89 42 FT N 90 02 FT W 89 42 FT S 90 02 FT TO BEG. 0 14 AC 6221-1503 8894-1140 THRU 1144 6864-1140	P & B PROPERTIES III LC	3981 E WARR RD	SALT LAKE CITY UT	84109	781 E 2910 S
16291060380000	BEG 1 24 76 FT & E 437 17 FT FR SW COR LOT 7, BLK 29 10 AC PLAT A, BIG FIELD SUR, N 90 02 FT, E 50 FT, S 90 02 FT, W 50 FT TO BEG. ALSO BEG E 437 17 FT & N 114 76 FT FR SD SW COR LOT 7, N 90 FT, E 50 FT, S 90 FT, W 50 FT TO BEG. 0 17 AC M OR L. 8438-16 10	SAUNDERS, PAUL H &	755 E 2910 S	SALT LAKE CITY UT	84106	755 E 2910 S
16291060390000	BEG 1 24 76 FT & E 387 17 FT FR SW COR LOT 7, BLK 29 10 AC PLAT A, BIG FIELD SUR, N 90 02 FT, E 50 FT, S 90 02 FT, W 50 FT TO BEG. ALSO BEG N 1 5 RDS & E 387 17 FT & N 90 02 FT FR SD SW COR LOT 7, E 50 FT, N 90 FT, M OR L, W 50 FT, S 90 FT, M OR L TO BEG. 0 17 AC 6295-268 6758-1423 7431-106 7431-0393 8600-0461	POWELL-KEENAN, SALLY L	749 E 2910 S	SALT LAKE CITY UT	84106	749 E 2910 S
16291060400000	BEG 80 28 FT N & 163 67 FT E FR SW COR LOT 7, BLK 29 10 AC PLA, BIG FIELD SUR, N 60 FT, E 24 FT, S 24 81 FT, W 25 FT, S 25 39 FT, W 8 5 FT TO BEG. ALSO BEG 1 5 RDS N FR SW COR LOT 7, BLK 29 10 AC A, BIG FIELD SUR, N 64 63 FT, E 112 17 FT, S 84 63 FT, W 112 17 FT TO BEG. 0 19 AC M OR L 7184-1515 8723-4448	PETTY, DORIS	2905 S 700 E	SALT LAKE CITY UT	84106	2905 S 700 E
16291060410000	BEG 1 15 RDS & E 212 17 FT FR SW COR OF LOT 7, BLK 29, TEN ACRE PLAT A, BIG FIELD SUR, E 20 FT, N 122 75 FT, E 55 FT, N 102 15 FT, W 88 FT, S 194 88 FT, E 13 FT, S 90 02 FT TO BEG. 0 27 AC.	SHUMWAY, PAUL &	1976 E GRAY FOX DR	DRAPER UT	84020	729 E 2910 S
16291060430000	BEG 1 15 RDS & E 232 17 FT & N 110 75 FR SW COR LOT 7, BLOCK 29, TEN ACRE PLAT A, BIG FIELD SUR, E 55 FT, N 12 FT, W 55 FT, S 12 FT TO BEG. 0 02 AC. 7589-1891	SHUMWAY, PAUL &	13222 S BERRY PATCH CT	DRAPER UT	84020	729 E 2910 S
16291060440000	BEG 1 15 RDS & E 232 17 FT FR SW COR LOT 7, BLK 29 10 AC PLAT A, BE SUR, E 55 FT, N 110 75 FT, W 55 FT, S 110 75 FT, TO BEG. 0 14 AC. 7590-1891	JENSEN, TOBY	731 E 2910 S	SALT LAKE CITY UT	84106	731 E 2910 S
16291540010000	BEG 1 7 5 FT S OF NW COR OF LOT 6, BLK 29, TEN ACRE PLAT A, BIG FIELD SUR, S 36 05 FT, E 150 FT, N 28 55 FT, W 88 FT, N 7 5 FT, W 62 FT TO BEG. 0 1 AC 4082-0176 5480-2540	STEMWART, F LYLE &	2913 S 700 E	SALT LAKE CITY UT	84106	2913 S 700 E
16291540020000	BEG 53 5475 FT S FR NW COR LOT 6, BLK 29, TEN AC PLAT A, BIG FIELD SUR, S 32 FT, E 160 FT, N 60 5475 FT, W 10 FT, S 28 5475 FT, W 150 FT TO BEG. 0 12 AC 4758-0741 6955-1824	WALKLEY, TRUDI LEE	2917 S 700 E	SALT LAKE CITY UT	84106	2917 S 700 E

Parcel	Legal Description	Owner Name	Owner Address	Owner City, State	Owner Zip	Property Address
16291540030000	746-189 7512-2415 COM 85.5475 FT S FR NW COR LOT 8 BLK 29 10 AC PLAT A BIG FIELD SUR E 180 FT S 50 FT W 180 FT N 50 FT TO BEG 0.18 AC	BURKE, EVA W &	2823 S 700 E	SALT LAKE CITY UT	84106	2923 S 700 E
16291540040000	COM 135.55 FT S FR NW COR LOT 8 BLK 29 10 AC PLAT A BIG FIELD SUR S 83 FT E 127 FT N 83 FT W 127 FT TO BEG 0.18 AC 8029-2948 8028-2971 8033-2503 8411-8271 8650-5243 8811-4708 8837-1839	SKOLA, LANIA	2928 S 700 E	SALT LAKE CITY UT	84106	2928 S 700 E
16291540050000	COM 198.55 FT S FR NW COR LOT 8 BLK 29 10 AC PLAT A BIG FIELD SUR S 50 FT E 127 FT N 50 FT W 127 FT TO BEG 0.15 AC 6307-0239	SMITH, MICHAEL	3 S TRENDLAND CV	SANDY UT	84092	2933 S 700 E
16291540060000	COM 24.75 FT S & 180 FT E FR NW COR LOT 8 BLK 29 10 AC PLAT A BF SUR E 53 FT S 110.79 FT W 53 FT N 110.79 FT TO BEG 0.14 AC 5973-3032 8548-0318 8884-1171	SHURTLIFF, CHERYL	726 E 2910 S	SALT LAKE CITY UT	84106	726 E 2910 S
16291540070000	COM 24.75 FT S & 213 FT E FR NW COR LOT 8 BLK 29 10 AC PLAT A BF SUR E 50 FT S 110.79 FT W 50 FT N 110.79 FT TO BEG 0.14 AC	SOSA, CARLOS A & ELVIRA A.	730 E 2910 S	SALT LAKE CITY UT	84106	730 E 2910 S
16291540080000	COM 24.75 FT S & 203 FT E FR NW COR LOT 8 BLK 29 10 AC PLAT A BF SUR E 50 FT S 110.79 FT W 50 FT N 110.79 FT TO BEG 0.14 AC 5627-0518 8097-1090 7238-2543 7533-0439 7811-1187	DOBBS, JESSE	738 E 2910 S	SALT LAKE CITY UT	84106	738 E 2910 S
16291540090000	8642-1742 8898-7523 COM 513 FT E & 24.75 FT S FR NW COR LOT 8 BLK 29 10 AC PLAT A BIG FIELD SUR E 50 FT S 110.79 FT W 50 FT N 110.79 FT TO BEG 0.14 AC 4655-0454 8437-4389 4371 8437-4358 8853-5811	PATERSON, SCOTT & JENNIFER	742 E 2910 S	SALT LAKE CITY UT	84106	742 E 2910 S
16291540100000	BEG 363 FT E & 24.75 FT S FR NW COR LOT 8 BLK 29 10 AC PLAT A BIG FIELD SUR E 50 FT S 110.79 FT W 50 FT N 110.79 FT TO BEG 0.14 AC 5847-1229 5909-891 5974-0037 6642-1481 8245-2314 9983-2988	GARNER, PEGGY A &	1890 W 7225 S	WEST JORDAN UT	84094	746 E 2910 S
16291540110000	COM 413 FT E & 24.75 FT S FR NW COR LOT 8 BLK 29 10 AC PLAT A BIG FIELD SUR E 50 FT S 110.79 FT W 50 FT N 110.79 FT TO BEG 0.14 AC 5777-1894 7292-563 7292-0565 7457-851 7457-0652 7788-1103 8137-2858 8788-6975	EARL, SCOTT W &	754 E 2910 S	SALT LAKE CITY UT	84106	754 E 2910 S
16291540120000	BEG 483 FT E & 24.75 FT S FR NW COR LOT 8 BLK 29 10 AC PLAT A BIG FIELD SUR E 50 FT S 110.79 FT W 50 FT N 110.79 FT TO BEG 0.13 AC, M OR L 4735-0065 5394-0075 8014-1728 7258-2638 7081-0001	JORGENSEN, DANIEL &	756 E 2910 S	SALT LAKE CITY UT	84108	756 E 2910 S
16291540130000	BEG 513 FT E & 24.75 FT S FR NW COR LOT 8 BLK 29 10 AC PLAT A BIG FIELD SUR E 50 FT S 110.79 FT W 50 FT N 110.79 FT TO BEG 0.13 AC, M OR L 4883-0038 5747-1827 8079-0081 7310-2872 8284-4733	REED, CATHI S &	768 E 2910 S	SALT LAKE CITY UT	84106	768 E 2910 S
16291540140000	BEG 563 FT E & 24.75 FT S FR NW COR LOT 8 BLK 29 10 AC PLAT A BIG FIELD SUR E 50 FT S 110.79 FT W 50 FT N 110.79 FT TO BEG 0.13 AC, M OR L 4874-885 4888-912 5213-1071 5329-0536 5683-1777	MULLINS, PAMELA J	772 E 2910 S	SALT LAKE CITY UT	84106	772 E 2910 S
16291540150000	BEG 33 FT W & 45.39 FT S FR NE COR LOT 8 BLK 29 10 AC PLAT A BIG FIELD SUR S 45 FT W 113 FT N 45 FT E 113 FT TO BEG 0.12 AC 4832-0892 5941-1237 6043-1153 8048-1155 8540-1288 7128-1875 8633-3798 8818-6757	STOLLER, STUART D &	3856 FOLSOM ST	SAN FRANCISCO CA	94110	2922 S 800 E
16291540170000	BEG 613 FT E & 5.477 RODS S FR NW COR LOT 8 BLK 29 10 AC PLAT A BIG FIELD SUR S 2.738 RODS E 113 FT N 2.738 RODS, W 113 FT TO BEG 0.12 AC, M OR L 4829-1459 4829-1275 1276 5186-1027 5280-0132 5578-0828 5827-2736	GILLESPIE & LEFLER	14 CROSBY ST	ORONO ME	4473	2930 S 800 E
16291540180000	COM 135.55 FT S & 127 FT E FR NW COR LOT 8 BLK 29 10 AC PLAT A BIG FIELD SUR S 113 FT E 47.5 FT N 113 FT W 47.5 FT TO BEG 0.12 AC	MARX, RONALD J & MARVA N.	725 E GARDEN AVE	SALT LAKE CITY UT	84106	725 E GARDEN AVE
16291540190000	COM 135.55 FT S & 174.5 FT E FR NW COR LOT 8 BLK 29 10 AC PLAT A BIG FIELD SUR E 47.5 FT S 113 FT W 47.5 FT N 113 FT TO BEG 0.12 AC	MARX, RONALD J & MARVA N.	725 E GARDEN AVE	SALT LAKE CITY UT	84106	729 E GARDEN AVE
16291540200000	BEG 135.55 FT S & 222 FT E OF NW COR LOT 8 BLK 29 10 AC PLAT TO BEG 0.12 AC	RIESEN, PHILIP T	735 E GARDEN AVE	SALT LAKE CITY UT	84108	735 E GARDEN AVE

Parcel	Legal Description	Owner Name	Owner Address	Owner City, State	Owner Zip	Property Address
16291540210000	A BFG E 44 FT S 113 FT W 44 FT N 113 FT TO BEG 0 11 AC 5627-0517-0097-1090 0371-2294, 2295 0371-2296 COM 135 55 FT S & 298 FT E FR NW COR LOT 6 BLK 29 10 AC PLAT A BIG FIELD SUR S 113 FT E 48 FT N 113 FT W 48 FT TO BEG 0 12 AC 0696-0989 7742-2927-2830 7744-2865 0390-0794	BROWN, JESSE K &	743 E GARDEN AVE	SALT LAKE CITY UT	84106	743 E GARDEN AVE
16291540220000	COM 135 55 FT S & 314 FT E FR NW COR LOT 6 BLK 29 10 AC PLAT A BIG FIELD SUR S 113 FT E 50 FT N 113 FT W 50 FT TO BEG 0 12 AC 0676-1121	KUHN, PAUL R &	745 E GARDEN AVE	SALT LAKE CITY UT	84106	745 E GARDEN AVE
16291540230000	COM 135 55 FT S & 394 FT E FR NW COR LOT 6 BLK 29 10 AC PLAT A BIG FIELD SUR E 74 FT S 113 FT W 74 FT N 113 FT TO BEG 0 18 AC	THORNBLOD, DONNA V.	747 E GARDEN AVE	SALT LAKE CITY UT	84106	747 E GARDEN AVE
16291540250000	COM 143 55 FT S & 440 FT E FR NW COR LOT 6 BLK 29 10 AC PLAT A BIG FIELD SUR E 50 FT S 110 FT W 50 FT N 110 FT TO BEG 0 12 AC 5966-2287 5728-2421 5841-2530	PECK, ZACHERY L &	751 E GARDEN AVE	SALT LAKE CITY UT	84106	751 E GARDEN AVE
16291540280000	BEG 135 55 FT S & 430 FT E FR NW COR LOT 6, BLK 29, TEN AC PLAT A BIG FIELD SUR, E 50 FT, S 113 FT, W 50 FT, N 113 FT TO BEG 0 12 AC 4633-0709 5961-0823 0213-2923 7062-0987 7394-2292 8717-4041-4053	HORNSBY, JONAH S	765 E GARDEN AVE	SALT LAKE CITY UT	84106	765 E GARDEN AVE
16291540270000	COM 135 55 FT S & 540 FT E FR NW COR LOT 6 BLK 29 10 AC PLAT A BIG FIELD SUR E 40 FT S 113 FT W 40 FT N 113 FT TO BEG 0 1 AC 9430-2518 8430-2520 0955-709 0955-0709 7441-1118	JENKINS, LEONARD C	771 E GARDEN AVE	SALT LAKE CITY UT	84106	771 E GARDEN AVE
16291540280000	BEG 135 55 FT S & 580 FT E OF NW COR LOT 6, BLK 29, TEN AC PLAT A BIG FIELD SUR, E 50 FT, S 113 FT, W 50 FT, N 113 FT TO BEG 0 13 AC M OR L 3830-04, 3773-306, 3886-131 4644-1210 5929-2840 5756-2505 6178-1811 0232-2464 6425-2576 6474-1269	DAYTON, L DEANN	775 E GARDEN AVE	SALT LAKE CITY UT	84106	775 E GARDEN AVE
16291540290000	BEG 135 55 FT S & 630 FT E FR NW COR LOT 6 BLK 29 TEN AC PLAT A BIG FIELD SUR E 46 FT S 113 FT W 46 FT N 113 FT TO BEG 0 12 AC, M OR L 4588-787 4885-0591 0698-2688 6477-2214 7031-1583 7338-2777	DIXON REAL AG PROPERTIES, LLC	3856 S 2140 E	SALT LAKE CITY UT	84109	781 E GARDEN AVE
16291540300000	COM 135 55 FT S & 676 FT E OF NW COR LOT 6 BLK 29 10 AC PLAT A BFG E 50 FT S 113 FT W 50 FT N 113 FT TO BEG 0 14 AC 5785-2692 5785-2694 7177-2478 7180-8448	ABALOS, RICARDO D &	785 E GARDEN AVE	SALT LAKE CITY UT	84106	785 E GARDEN AVE
16291550010000	BEG AT NW COR OF S 1/2 LOT 6, BLK 28, TEN AC PLAT A, BIG FIELD SUR, E 198 FT, S 70 FT, W 198 FT, N 70 FT TO BEG 0 23 AC 4442-1260 8410-143	FREAR, MICHAEL J	2947 S 700 E	SALT LAKE CITY UT	84106	2947 S 700 E
16291550020000	N 62 FT OF S 21/71 FT OF W 230 FT OF LOT 6 BLK 28 10 AC PLAT A BFG SUR 0 35 AC 6713-2065 6713-2057	FAWSON, CHARLES T, TR	2855 S 700 E	SALT LAKE CITY UT	84106	2955 S 700 E
16291550030000	BEG 82 5 FT N FR SW COR LOT 6, BLK 28, TEN AC PLAT A, BIG FIELD SUR, N 72 8 FT, E 250 FT, S 72 8 FT, W 250 FT TO BEG 0 42 AC 4448-328 0391-5991, 5990 0391-5993	ATIYA, NAVRA A	1335 E PERRY AVE	SALT LAKE CITY UT	84103	2965 S 700 E
16291550040000	COM AT SW COR LOT 6 BLK 29 10 AC PLAT A BIG FIELD SUR N 82 5 FT E 198 FT S 82 5 FT W 198 FT TO BEG 0 39 AC 6153-2840	BROWN, MERVIN G &	2971 S 700 E	SALT LAKE CITY UT	84106	2971 S 700 E
16291550050000	COM 159 FT E FR NW COR OF S 1/2 OF LOT 6 BLK 29 10 AC PLAT A BIG FIELD SUR S 70 FT E 94 FT N 70 FT W 94 FT TO BEG 0 15 AC 6120-2108 0241-2853 0295-1841 0486-2696	COE PROPERTY MANAGEMENT, LLC	123 COUNTRYSIDE CIR	PARK CITY UT	84060	712 E GARDEN AVE
16291550080000	COM 6 RD N & 250 FT E FR SW COR LOT 6 BLK 29 10 AC PLAT A BIG FIELD SUR N 204 6 FT E 40 FT S 204 6 FT W 40 FT TO BEG 0 19 AC	STEWART, PAUL M & EVA L C, TRS	730 E GARDEN AVE	SALT LAKE CITY UT	84106	730 E GARDEN AVE
16291550070000	COM 5 RD N & 290 FT E FR SW COR LOT 6 BLK 29 10 AC PLAT A BIG FIELD SUR N 204 6 FT E 80 FT S 204 6 FT W 80 FT TO BEG 0 38 AC	HOLMBERG, IVADELL G, TR	740 E GARDEN AVE	SALT LAKE CITY UT	84106	740 E GARDEN AVE
16291550080000	COM 287 1 FT N & 370 FT E FR SW COR LOT 6 BLK 29 10 AC PLAT A BIG FIELD SUR E 50 FT S 199 1 FT W 50 FT N 199 1 FT TO BEG 0 24 AC 5653-6538 8014-0790 0793 0794 7574-2940 7797-1375	ANDRUS, ROBERT J	760 E GARDEN AVE	SALT LAKE CITY UT	84106	760 E GARDEN AVE
16291550090000	COM 287 1 FT N & 420 FT E FR SW COR LOT 6 BLK 29 10 AC PLAT A BIG FIELD SUR E 50 FT S 199 1 FT W 50 FT N 199 1 FT TO BEG	FOULKS, CHERYL H.	768 E GARDEN AVE	SALT LAKE CITY UT	84106	768 E GARDEN AVE

Parcel	Legal Description	Owner Name	Owner Address	Owner City, State	Owner Zip	Property Address
16291550100000	0.24 AC BEG 48 FT N & 470 FT E FR SW COR LOT 6, BLK 20, TEN AC RE PLAT A, BIG FIELD SUR, N 180 1 FT, E 50 FT, S 137.1 FT, W 20 FT, S 82 FT, W 30 FT TO BEG, 0.22 AC M OR L	BERGMAN, RICHARD O & MARGIE D	776 E GARDEN AVE	SALT LAKE CITY UT	84106	776 E GARDEN AVE
16291550110000	BEG 207.1 FT N & 520 FT E FR SW COR LOT 6, BLK 20, TEN AC PLAT A, BIG FIELD SUR, E 50 FT, S 137.1 FT, W 50 FT, N 137.1 FT TO BEG, 0.16 AC M OR L, 4707-0397 5578-1456 5033-1019 5740-0388 5654-2431 6395-1052 7140-2087 7291-17094	JONES, MICHAEL V	561 E FAIROAKS WY	SANDY UT	84070	784 E GARDEN AVE
16291550120000	BEG 150 FT N & 570 FT E FR SW COR OF LOT 6, BLK 20, TEN AC PLAT A, BIG FIELD SUR, N 137.1 FT, E 50 FT, S 137.1 FT, W 50 FT TO BEG, 0.16 AC M OR L, 4583-0781	HOWELL, SCOTT N, TR ET AL	5630 LIONS CROSS CIR	GRANITE BAY CA	95746	788 E GARDEN AVE
16291550130000	BEG 207.1 FT N & 620 FT E FR SW COR LOT 6, BLK 20, TEN AC PLAT A, BIG FIELD SUR, E 50 FT, S 137.1 FT, W 50 FT, N 137.1 FT TO BEG, 0.16 AC M OR L, 4684-1172	THORNBLED, RANDY S	794 E GARDEN AVE	SALT LAKE CITY UT	84106	794 E GARDEN AVE
16291550140000	BEG 150 FT N & 670 FT E FR SW COR LOT 6, BLK 20, 10 AC PLAT A BIG FIELD SUR, E 50 FT, N 137.1 FT, W 50 FT, S 137.1 FT TO BEG 0.18 AC 5007-0817 5643-0810 5777-1720 6185-0484 6225-659 8605-1098	KELLER, LAYNE & CYNDI TC	798 E GARDEN AVE	SALT LAKE CITY UT	84106	798 E GARDEN AVE
16291550150000	COM 100 FT E FR SW COR LOT 6, BLK 20, 10 AC PLAT A, BIG FIELD SUR, N 82.5 FT E 100 FT, S 82.5 FT, W 100 FT TO BEG 0.32 AC	SHEFFIELD, FRANKLIN G &	743 E ELGIN AVE	SALT LAKE CITY UT	84106	743 E ELGIN AVE
16291550170000	COM 416 FT E FR SW COR LOT 6, BLK 20, 10 AC PLAT A, BIG FIELD SUR, N 88 FT E 84 FT, S 88 FT, W 84 FT TO BEG 0.17 AC	WILLITS, CLIFFORD L & BETTY	757 E ELGIN AVE	SALT LAKE CITY UT	84106	757 E ELGIN AVE
16291550180000	BEG 6 500 FT FR SW COR LOT 6, BLK 20, 10 AC PLAT A, B F 500, E 100 FT, N 150 FT, W 100 FT, S 150 FT TO BEG, 0.34 AC 6969-2359	MOTT, VERAL D	1847 W STRATFORD AVE	WEST VALLEY UT	84119	771 E ELGIN AVE
16291550190000	COM 33 FT W & 100 FT N FR SE COR LOT 6, BLK 20, 10 AC PLAT A BIG FIELD SUR, N 50 FT, W 128 FT, S 50 FT, E 128 FT TO BEG 0.14 AC	MALASKA, JACK & ETAL L.	2956 S 800 E	SALT LAKE CITY UT	84106	2956 S 800 E
16291550200000	COM 33 FT W & 50 FT N FR SE COR LOT 6, BLK 20, 10 AC PLAT A BIG FIELD SUR, N 50 FT, W 128 FT, S 50 FT, E 128 FT TO BEG 0.15 AC	MEYERS, ELIEN L & RICHARD J	2982 S 800 E	SALT LAKE CITY UT	84106	2982 S 800 E
16291550210000	BEG 33 FT W FR SE COR LOT 6, BLK 20, TEN AC PLAT A, BIG FIELD SUR, N 50 FT, W 128 FT, S 50 FT, E 128 FT TO BEG 0.15 AC 4903-0231 8075-3894,3898	PEARSON, MARLENE &	2986 S 800 E	SALT LAKE CITY UT	84106	2986 S 800 E
16291550220000	LOT 1 ROBERT SUB	NELSON, GENEVIEVE	2991 S 700 E	SALT LAKE CITY UT	84106	2991 S 700 E
16291550230000	LOT 2, ROBERT SUB 5111-1020 8612-8773	JONES, LOIS P, TR	711 E ELGIN AVE	SALT LAKE CITY UT	84106	711 E ELGIN AVE
16291550240000	LOT 3, ROBERT SUB 7037-1281	LINDER, BETTY J, TR	717 E ELGIN AVE	SALT LAKE CITY UT	84106	717 E ELGIN AVE
16291550250000	LOT 4, ROBERT SUB	KLADIS, JERRY &	723 E ELGIN AVE	SALT LAKE CITY UT	84106	723 E ELGIN AVE
16291550260000	LOT 5, ROBERT SUB 4484-0237 5407-1251 6598-8882	MOBBS, CHRISTY L	PO BOX 4661	PARK CITY UT	84050	731 E ELGIN AVE
16291550270000	LOT 6, ROBERT SUB 4840-306 6152-1481	LEHNING, JAMES R	737 E ELGIN AVE	SALT LAKE CITY UT	84106	737 E ELGIN AVE
16291550280000	LOT 7, 7.2 FT OF LOT 8 ROBERT SUB	SHEFFIELD, FRANKLIN G &	743 E ELGIN AVE	SALT LAKE CITY UT	84106	743 E ELGIN AVE
16291550290000	E 48 FT OF LOT 8 & W 2 FT OF LOT 9 ROBERT SUB 9401-1036	MCPHIE, DOUGLAS C &	751 E ELGIN AVE	SALT LAKE CITY UT	84106	751 E ELGIN AVE
16291550300000	E 50 FT OF LOT 8 & W 2 FT OF LOT 10 ROBERT SUB	WILLITS, CLIFFORD L & BETTY R	757 E ELGIN AVE	SALT LAKE CITY UT	84106	757 E ELGIN AVE
16291550310000	E 50 FT OF LOT 10 & W 2 FT OF LOT 11 ROBERT SUB	BLACK, BRADLEE D &	8256 HOPK CIR	SAN JOSE CA	95123	763 E ELGIN AVE
16291550320000	E 50 FT OF LOT 11 ROBERT SUB 8996-1417	MOTT, VERAL D, TR	1847 W STRATFORD AVE	WEST VALLEY UT	84119	771 E ELGIN AVE
16291550330000	LOT 12, ROBERT SUB 4322-0267 0748-2800	BOMBARD, RICHARD L	777 E ELGIN AVE	SALT LAKE CITY UT	84106	777 E ELGIN AVE
16291550340000	LOT 13, ROBERT SUB 4600-547, 4811-141, 5054-38, 5134-387, 388 5134-0380 5902-1408 6544-1522	MANWARING, RUTH; ET AL	785 E ELGIN AVE	SALT LAKE CITY UT	84106	785 E ELGIN AVE
16291550350000	LOT 14, ROBERT SUB, 4688-155, 4688-0158 6874-254 6874-0256 6298-2418	MILLER, JENNY L &	2986 S 800 E	SALT LAKE CITY UT	84106	2986 S 800 E
16291560010000	N 113.55 FT OF LOT 28 ROBERT SUB 6876-6186	PARKIN, STEVEN M	PO BOX 526201	SALT LAKE CITY UT	84152	3011 S 700 E
16291560020000	THE N 113.55 FT OF LOT 27, ROBERT SUB 3901-1035	CONNELLY, CONNIE N	712 E ELGIN AVE	SALT LAKE CITY UT	84106	712 E ELGIN AVE
16291560030000	THE N 113.55 FT OF LOT 26, ROBERT SUB 3030-0172 8283-1785	SEARS, MELBA S, TR	718 E ELGIN AVE	SALT LAKE CITY UT	84106	718 E ELGIN AVE
16291560040000	N 113.55 FT OF LOT 25 ROBERT SUB 5277-0785 8408-0218	SIMPSON, JANET	724 E ELGIN AVE	SALT LAKE CITY UT	84106	724 E ELGIN AVE
16291560050000	N 113.55 FT OF LOT 24 ROBERT SUB	JOHNSON, RICHARD E, & JILL J.	730 E ELGIN AVE	SALT LAKE CITY UT	84106	730 E ELGIN AVE
16291560060000	N 113.55 FT OF LOT 23 ROBERT SUB	PIPPAS, WILLIAM A &	736 E ELGIN AVE	SALT LAKE CITY UT	84106	736 E ELGIN AVE
16291560070000	N 113.55 FT OF LOT 22, ROBERT SUB 4157-2, 4157-3003 6506-1824 8113-2468	CRAIGIN, RYAN M	742 E ELGIN AVE	SALT LAKE CITY UT	84106	742 E ELGIN AVE

Parcel	Legal Description	Owner Name	Owner Address	Owner City, State	Owner Zip	Property Address
16291560280000	THE N 113.55 FT OF LOT 7, ROBERT SUB, 4572, 1161 6295-0940	KOCH, STEPHEN A &	750 E ELGIN AVE	SALT LAKE CITY UT	84106	750 E ELGIN AVE
16291560280000	5072-1298 6317-0996 6530-0960 6270-6418 8915-5807 N 113.55 FT OF LOT 20 ROBERT SUB 6291-1259 8446-5316 940-9584 8627-4732	CAMERON, SHAUNA K &	756 E ELGIN AVE	SALT LAKE CITY UT	84106	756 E ELGIN AVE
16291560100000	N 113.55 FT OF LOT 19 ROBERT SUB	CRANDALL, SIDNEY G. & GLORIA W	764 E ELGIN AVE	SALT LAKE CITY UT	84106	764 E ELGIN AVE
16291560110000	N 113.55 FT OF LOT 18 ROBERT SUB 7534-4120 7534-0122 8693-4711	WELLS, CHRIS A &	770 E ELGIN AVE	SALT LAKE CITY UT	84106	770 E ELGIN AVE
16291560130000	LOT 17 ROBERT SUB 6108-2138	NODDZU, KENNETH K, TR	778 E ELGIN AVE	SALT LAKE CITY UT	84106	778 E ELGIN AVE
16291560140000	THE N 113.55 FT OF LOT 16, ROBERT SUB 4365-0392, 1125-514 5402-0724 6233-1392 6466-1808 7860-0249, 4358-159 1125-0314 8280-9494 8397-3487	SERENO, DANIEL K	784 E ELGIN AVE	SALT LAKE CITY UT	84106	784 E ELGIN AVE
16291560150000	N 113.55 FT OF LOT 15 ROBERT SUB	GUNDRY, WILLIAM R & EDNA M	3012 S 800 E	SALT LAKE CITY UT	84106	3012 S 800 E
16291560170000	COM S 0'11.33' W 345.7 FT FR NW COR LOT 5, BLK 29, TEN AC PLAT A BIG FIELD SUR, N 0'11.33' E 63.6 FT, M OR L, N 89'51' E 4.5 4632' E 239.5 FT, S 0'11.33' W 58 FT M OR L, N 89'51' E 4.5 FT, S 0'11.33' W 10.5 FT, M OR L, S 89'51' W 244 FT, N 0'11' 37' E 9.8 FT, M OR L TO BEG, 0.35 AC, M OR L COM S 0'11.33' W 354.7 FT FR NW COR LOT 5, BLK 29, 10 AC PLAT A BIG FIELD SUR S 89'46'32" E 244 FT S 0'11.33' W 75 FT N 89'46'32" W 244 FT N 0'11.33" E 75 FT TO BEG 0.42 AC 6541-2728	CENTURY PROPERTIES, INC	3905 E PARKVIEW DR	SALT LAKE CITY UT	84124	3017 S 700 E & # A-C
16291560180000	COM 72 FT N FR SW COR LOT 5, BLK 29, 10 AC PLAT A BIG FIELD SUR N 81.55 FT E 238.5 FT S 61.55 FT W 238.5 FT TO BEG 0.33 AC 3340-1041 5340-1043 8085-2518 6996-2869 0951-1870 7221-1730 8371-8860 8373-7315 8620-5010 8950-5337	BENGTSON, HARLAN E &	3027 S 700 E	SALT LAKE CITY UT	84106	3027 S 700 E
16291560200000	BEG AT SW COR LOT 5, BLK 29, 10 AC PLAT A BIG FIELD SUR N 72 FT E 238.5 FT S 62.86 FT W 78 FT S 18.05 FT W 163.5 FT TO BEG 0.37 AC 4800-0498 5774-1016 6394-0357 8628-567 8692-2327 N 40.2 FT OF W 175 FT OF LOT 4, BLK 29, 10 AC PLAT A BIG FIELD SUR 0.18 AC 6706-2186	SMITH, JAMES H &	3035 S 700 E	SALT LAKE CITY UT	84106	3035 S 700 E
16291560210000	4. N 45.5 FT M OR L TO BEG, 0.18 AC M OR L 5328-0570 5365-3482 6141-0378 6148-1782 6271-0287 6934-168	JACKSON, ALISHA C	243 E 1700 S	SALT LAKE CITY UT	84115	3049 S 700 E
16291560240000	5763-2086	HANSON, THELMA	PO BOX 236	TIMBERON NM	86350	3055 S 700 E
16291560250000	BEG 40.2 FT S FR NW COR OF LOT 4, BLK 29, TEN ACRE PLAT A, BIG FIELD SUR, E 175 FT, S 45.5 FT, M OR L TO A LINE OF A FENCE, N 89'18'40" W ALG SD FENCE 175 FT TO W LINE OF SD LOT 4, N 45.5 FT M OR L TO BEG, 0.18 AC M OR L 5328-0570	KINGSTON, C E	3753 S STATE ST	SALT LAKE CITY UT	84115	3057 S 700 E
16291560260000	COM 45.7 FT S FR NW COR LOT 4, BLK 29, 10 AC PLAT A BIG FIELD SUR S 114 FT E 175 FT N 114 FT W 175 FT TO BEG 0.46 AC 6706-2086	GARDINER, CARLOS D & MCGUIRE, DEE ANNE HEDIN, JEANINE B, TR	3028 S LAKE CIR 3036 S LAKE CIR 3042 S LAKE CIR	SALT LAKE CITY UT SALT LAKE CITY UT SALT LAKE CITY UT	84106 84106 84106	3028 S LAKE CIR 3036 S LAKE CIR 3042 S LAKE CIR
16291560270000	LOT 13, JUDITH SUB, 5588-2737, 1705 5711-2579 6391-2102 9621-2777 7276-0318 8273-4555 8370-9794 8690-0778	FIRST NATIONAL INVESTMENT	3050 S LAKE CIR	SALT LAKE CITY UT	84106	3050 S LAKE CIR
16291560280000	LOT 12, JUDITH SUB 5095-0599 7086-2727 7955-2210	GLEAVE, NATHAN J, TR	3058 S LAKE CIR	SALT LAKE CITY UT	84106	3058 S LAKE CIR
16291560290000	LOT 11, JUDITH SUB 9017-1224 9017-1227 9028-3915	DURRANT, SHAWN A & PETERSON, CYNTHIA L	3064 S LAKE CIR 3072 S LAKE CIR	SALT LAKE CITY UT SALT LAKE CITY UT	84106 84106	3064 S LAKE CIR 3072 S LAKE CIR
16291560300000	LOT 10, JUDITH SUB 6712-2465 7182-2880	ZAEULT, EDNA E & LUCILLE;	751 E LAKE CIR	SALT LAKE CITY UT	84106	751 E LAKE CIR
16291560310000	LOT 17, JUDITH SUB	WRIGHT, TIMOTHY A &	755 E LAKE CIR	SALT LAKE CITY UT	84106	755 E LAKE CIR
16291560320000	LOT 18, JUDITH SUB 8371-4382	SMART, STANLEY R & BURN, AMY L & JONES, G ELAINE, TR MIHOS, ALECK N & PAT A PRENTICE, JUNIATA I PRENTICE, JUNIATA I	787 E LAKE CIR 775 E LAKE CIR 785 E LAKE CIR 3020 S 800 E 3091 S 700 E 3091 S 700 E	SALT LAKE CITY UT SALT LAKE CITY UT SALT LAKE CITY UT SALT LAKE CITY UT SALT LAKE CITY UT SALT LAKE CITY UT	84106 84106 84106 84106 84106 84106	787 E LAKE CIR 775 E LAKE CIR 785 E LAKE CIR 3020 S 800 E 3073 S 700 E 3073 S 700 E
16291560330000	LOT 19, JUDITH SUB 4504-1161 5612-2968 5651-1272 6706-1793					
16291560340000	LOT 20, JUDITH SUB 6583-0686 8942-2448					
16291560350000	LOT 21, JUDITH SUB 5277-0947					
16291560360000	LOT 22, JUDITH SUB					
16291560370000	LOT 9, WANDAMERE HEIGHTS					
16291560380000	LOT 10, WANDAMERE HEIGHTS					

Parcel	Legal Description	Owner Name	Owner Address	Owner City, State	Owner Zip	Property Address
162915700100000	LOT 11 WANDAMERE HEIGHTS 6000-0000 5536-1350, 1346 5536-1352	ACOSTA, GREGORY J & LINDA R	731 E BARROWS AVE	SALT LAKE CITY UT	84106	731 E BARROWS AVE
162915700100000	LOT 12 WANDAMERE HEIGHTS	BITNER, KERRY P &	745 E BARROWS AVE	SALT LAKE CITY UT	84106	745 E BARROWS AVE
162915700100000	728-0613 7273-2878	DINH, THO &	760 E LAKE CIR	SALT LAKE CITY UT	84106	760 E LAKE CIR
162915700200000	LOT 4 JUDITH SUB 8271-2382 8275-8088 8518-8584	WELLS, GARY S &	770 E LAKE CIR	SALT LAKE CITY UT	84106	770 E LAKE CIR
162915700300000	LOT 3 JUDITH SUB	HUGHES, RAWLINS L &	780 E LAKE CIR	SALT LAKE CITY UT	84106	780 E LAKE CIR
162915700400000	LOT 6 JUDITH SUB 8127-0839 8187-1112	HEDIN, KEVIN B &	3051 S LAKE CIR	SALT LAKE CITY UT	84106	3051 S LAKE CIR
162915700500000	LOT 7 JUDITH SUB 8294-0290 8246-7943	MAGAZIN, SVETO &	3059 S LAKE CIR	SALT LAKE CITY UT	84106	3059 S LAKE CIR
162915700600000	LOT 8 JUDITH SUB	POSTMA, MICHAEL E &	3063 S LAKE CIR	SALT LAKE CITY UT	84106	3063 S LAKE CIR
162915700700000	LOT 9 JUDITH SUB	WILLIAMS, ELVA S. & S. GORDON	3071 S LAKE CIR	SALT LAKE CITY UT	84106	3071 S LAKE CIR
162915700800000	LOT 2 JUDITH SUB 8287-0117 8401-2429 7579-1708	PRINCE, MELISSA	786 E LAKE CIR	SALT LAKE CITY UT	84106	786 E LAKE CIR
162915700900000	LOT 1 JUDITH SUB 7341-1308 8444-6202	HALE, JOHN M &	3050 S 800 E	SALT LAKE CITY UT	84106	3050 S 800 E
162915701000000	8322-3589 8371-4203 8495-5225	LEDKINS, JUDY L	3054 S 800 E	SALT LAKE CITY UT	84106	3054 S 800 E
162915701100000	COM S 89°34'15" E 575 82 FT FR NW COR LOT 4 BLK 29 10 AC PLAT A BIG FIELD SUR S 89°34'15" E 150 FT S 90°00'00" W 150 FT N 0°00'00" E 90 59 FT S 89°20'34" E 150 FT TO BEG 0.2 AC	OWENS, MELANIE	3070 S 800 E	SALT LAKE CITY UT	84106	3070 S 800 E
162915701200000	COM S 0°06'30" W 142 29 FT & N 89°20'34" W 33 FT FR NE COR LOT 4 BLK 29 10 AC PLAT A BF SUR S 0°06'30" W 56 59 FT N 89°20'34" E 90 59 FT S 0°06'30" W 150 FT TO BEG 0.2 AC	WALL, ROSE H & SHAYNE M. JT	373 E DOREEN ST	MURRAY UT	84107	3064 S 800 E
162915701300000	E 201.15 FT OF LOT 13 & ALL LOT 14 WANDAMERE HEIGHTS 6568-1669 6891-2925 8808-8353 8339	SPLAIN, JASON	759 E BARROWS AVE	SALT LAKE CITY UT	84106	759 E BARROWS AVE
162915701400000	LOT 15 WANDAMERE HEIGHTS 4583-0848 5516-1588 6528-2825	WILLIAMSON, MARTINA J	769 E BARROWS AVE	SALT LAKE CITY UT	84106	769 E BARROWS AVE
162915701500000	LOT 18 WANDAMERE HEIGHTS	BARROWS, BEATRICE M	PO BOX 451	FERRON UT	84523	777 E BARROWS AVE
162915701600000	LOT 17 WANDAMERE HEIGHTS	ANDERSON, EDNA, TR	3076 S 800 E	SALT LAKE CITY UT	84106	3076 S 800 E
162917802200000	COM 123.17 FT N & 442 FT W FR SE COR LOT 14 BLK 29 10 AC PLAT A BIG FIELD SUR W 234 FT N 100 FT E 234 FT S 100 FT TO BEG 0.65 AC	KUHN, PAUL R. & KAROL J.	3031 S 800 E	SALT LAKE CITY UT	84106	3031 S 800 E
162917802700000	COM 828 FT W FR NE COR LOT 15 BLK 29 10 AC PLAT A BIG FIELD SUR W 200 FT S 80 FT E 200 FT N 80 FT TO BEG 0.3 AC	PHILLIPS, JOHN J. & CAROLYN	3049 S 800 E	SALT LAKE CITY UT	84106	3049 S 800 E
162917802800000	BEG 814 FT W & 86 FT S FR NE COR LOT 15 BLK 29 10 AC PLAT A BIG FIELD SUR W 112 FT S 51.75 FT E 112 FT N 51.75 FT TO BEG 0.14 AC 4144-0022 5138-0135 8888-2590 7878-1314 7990-1387	BRABY, KRISTINA K	3059 S 800 E	SALT LAKE CITY UT	84106	3059 S 800 E
162917802900000	BEG 528 FT W & 86 FT S FR NE COR LOT 15 BLK 29 10 AC PLAT A BIG FIELD SUR W 88 FT S 51.75 FT E 88 FT N 51.75 FT TO BEG 0.1 AC 4420-0865 5522-0844 5670-08 5670-0072 6020-1374	SHINER, KAY	817 E GREGGSON AVE	SALT LAKE CITY UT	84106	817 E GREGGSON AVE
162917803000000	COM 479 FT W FR NE COR LOT 15 BLK 29 10 AC PLAT A BIG FIELD SUR W 47 FT S 117.75 FT E 47 FT N 117.75 FT TO BEG 0.12 AC 3808-2488 8278-5872 8738-8247	TALCOTT, JASON G & MELISSA R.	827 E GREGGSON AVE	SALT LAKE CITY UT	84106	827 E GREGGSON AVE
162917803100000	COM 430 FT W FR NE COR LOT 15 BLK 29 10 AC PLAT A BIG FIELD SUR W 49 FT S 117.75 FT E 49 FT N 117.75 FT TO BEG 0.13 AC	LELIE, GENE D & VERA W. TRS	831 E GREGGSON AVE	SALT LAKE CITY UT	84106	831 E GREGGSON AVE
162917803200000	COM 380 FT W FR NE COR LOT 15 BLK 29 10 AC PLAT A BIG FIELD SUR W 50 FT S 117.75 FT E 50 FT N 117.75 FT TO BEG 0.13 AC	SMITH, HOWARD B &	835 E GREGGSON AVE	SALT LAKE CITY UT	84106	835 E GREGGSON AVE
162917803300000	COM 328 FT W FR NE COR LOT 15 BLK 29 10 AC PLAT A BIG FIELD SUR W 52 FT S 117.75 FT E 52 FT N 117.75 FT TO BEG 0.14 AC	AULEN, LAWRENCE M. ET AL	14 E LONE HOLLOW	SANDY UT	84092	849 E GREGGSON AVE
162917803400000	COM 278 FT W FR NE COR LOT 15 BLK 29 10 AC PLAT A BIG FIELD SUR W 52 FT S 117.75 FT E 52 FT N 117.75 FT TO BEG 0.14 AC 7184-2448 2448 8684-2851 8853-1082	SORENSEN, GORDON W &	871 E GREGGSON AVE	SALT LAKE CITY UT	84106	871 E GREGGSON AVE
162917803500000	COM 274 FT W FR NE COR LOT 15 BLK 29 10 AC PLAT A BF SUR W 52 FT S 117.75 FT E 52 FT N 117.75 FT TO BEG 0.14 AC 7384-2589 7815-2381	VEACH, STEVEN K	875 E GREGGSON AVE	SALT LAKE CITY UT	84106	875 E GREGGSON AVE

Parcel	Legal Description	Owner Name	Owner Address	Owner City, State	Owner Zip	Property Address
16291780380000	COM 150 FT W FR NE COR LOT 15 BLK 29 10 AC PLAT A BIG FIELD SUR W 74 FT S 117.75 FT, E 74 FT, N 117.75 FT TO BEG 0.20 AC 300-384	MC BRIDE, OLETA W	877 E GREGGSON AVE	SALT LAKE CITY UT	84106	877 E GREGGSON AVE
16291780370000	COM 100 FT W FR NE COR LOT 15 BLK 29 10 AC PLAT A BIG FIELD SUR S 117.75 FT W 50 FT N 117.75 FT E 50 FT TO BEG 0.13 AC 6145-2048 6145-2050	PEVZNER, FELIX L & LILIA N;	885 E GREGGSON AVE	SALT LAKE CITY UT	84106	885 E GREGGSON AVE
16291780380000	BEG AT NE COR LOT 15 BLK 29 10 AC PLAT A BIG FIELD SUR S 117.75 FT W 100 FT N 117.75 FT E 100 FT TO BEG 0.27 AC 5306-1372 5786-2252	DALTON FAMILY, LLC	4469 S GILEAD WY	SALT LAKE CITY UT	84124	3048 S 900 E
16291780400000	LOT 1, APPLICANTS PUD PH I, 5706-1132 5708-1132 6015-2448 16291780410000	VANBRUNT, JEFFREY D & FOWLES, PATRICK S &	810 E APPLE PARK PL 818 E APPLE PARK PL	SALT LAKE CITY UT SALT LAKE CITY UT	84106 84106	810 E APPLE PARK PL 818 E APPLE PARK PL
16291780420000	LOT 3, APPLICANTS PUD PH I, 5704-2477 7425-2785	WRIGHT, ORSON G & HENNINGSON, MAXINE C	822 E APPLE PARK PL 828 E APPLE PARK PL	SALT LAKE CITY UT SALT LAKE CITY UT	84106 84106	822 E APPLE PARK PL 828 E APPLE PARK PL
16291780440000	LOT 5, APPLICANTS PUD PH I, 5706-148 5709-4150 824-1510 7344-4024	KIRCHMEIER, DAMON & SCOTT, SYLVIA W	3855 BRIDLEWOOD DR 842 E APPLE PARK PL	BOUNTIFUL UT SALT LAKE CITY UT	84010 84106	838 E APPLE PARK PL 842 E APPLE PARK PL
16291780460000	LOT 7, APPLICANTS PUD PH I, 5836-2658 5828-1289 6227-0358	THOMAS, MIKE B WEBB, KATHERINE L	848 E APPLE PARK PL 856 E APPLE PARK WY	SALT LAKE CITY UT SALT LAKE CITY UT	84106 84106	848 E APPLE PARK PL 856 E APPLE PARK WY
16291780510000	LOT 201, APPLICANTS PUD PH II 5870-2840 0910-0595	SMITH, NICHOLAS C	860 E APPLE PARK WY	SALT LAKE CITY UT	84106	860 E APPLE PARK WY
16291780530000	LOT 202, APPLICANTS PUD PH II 5855-0887 6001-0965 6035-483 6035-0901 6074-2010	HAMILTON, ERLA B; TR HUGHES, MARY W; TR	868 E APPLE PARK WY 870 E APPLE PARK WY	SALT LAKE CITY UT SALT LAKE CITY UT	84106 84106	868 E APPLE PARK WY 872 E APPLE PARK WY
16291780560000	LOT 301, APPLICANTS PUD PH III 6517-2017 6151-0546 6742-0281 6748-1324 6074-1859	JORGENSEN, DORENE	3400 EMIGRATION CANYON RD	SALT LAKE CITY UT	84108	841 E APPLE PARK WY
16291780570000	LOT 302, APPLICANTS PUD PH III, 6536-1061 6787-1890 7014-1795 7323-1464 7803-2416	WILLIAMS, MAX M &	847 E APPLE PARK WY	SALT LAKE CITY UT	84108	847 E APPLE PARK WY
16291780580000	LOT 303, APPLICANTS PUD PH III 6394-1278 6430-0585 7285-1662 8228-1188 8230-1335	PERALTA, MARIA B & ROMANO, KIM	855 E APPLE PARK WY 863 E APPLE PARK WY	SALT LAKE CITY UT SALT LAKE CITY UT	84106 84106	855 E APPLE PARK WY 863 E APPLE PARK WY
16291780640000	LOT 304, APPLICANTS PUD PH III 6088-2357 7196-0090 8483-2838 8508-1389	SCHOENHARDT, LUCILLE	3017 S 800 E	SALT LAKE CITY UT	84106	3017 S 800 E
16291780650000	BEG 223 17 FT N & 822 FT W FR SE COR LOT 14, BLK 29, 10 AC PLAT A BIG FIELD SUR, W 52 FT, N 66 FT, E 52 FT, S 66 FT, TO BEG ALSO BEG 223 17 FT N & 674 FT W FR SD SE COR L 174; W 52 FT, N 66 FT, E 52 FT, S 66 FT TO BEG 0.18 AC	WILDE, BETTY F & JAN; TRS WILDE, JAN; TR	878 E APPLE PARK WY 886 E APPLE PARK WY	SALT LAKE CITY UT SALT LAKE CITY UT	84106 84106	878 E APPLE PARK WY 886 E APPLE PARK WY
16291780720000	LOT 305A, APPLICANTS PH 3, LOT 305 AND 4 EXT PUD, 7546-2423 7546-2425	BOLZ, THOMAS E	4283 S WINCHESTER CIR	WEST VALLEY UT	84119	863 E APPLE PARK WY
16291780730000	BEG N 00°07'13" E 177.87 FT FR SE COR LOT 14, BLK 29, 10 ACRE PLAT A BIG FIELD SUR, N 00°02'15" E 54.50 FT, S 69°44'03" W 148.21 FT, S 00°02'13" W 54.50 FT, N 89°49'03" E 148.21 FT TO BEG, 0.19 ACRES M OR L	BOLZ, THOMAS E	3026 S 900 E	SALT LAKE CITY UT	84106	3026 S 900 E
16291780740000	BEG N 00°02'15" E 123.17 FT FR SE COR LOT 14, BLK 29, 10 ACRE PLAT A BIG FIELD SUR, N 00°02'15" E 54.50 FT, S 69°44'03" W 118.27 FT, S 00°02'13" W 54.50 FT, N 89°49'03" E 119.27 FT TO BEG, 0.15 ACRES M OR L, 7546-2423 8695-2747	BOLZ, THOMAS	3028 S 900 E	SALT LAKE CITY UT	84106	3020 S 900 E
16291780750000	COM 167.25 FT S & 590 FT W FR NE COR LOT 15 BLK 29 10 AC PLAT A BIG FIELD SUR W 136 FT S 49.65 FT E 136 FT N 48.65 FT TO BEG 0.18 AC 7382-020 8030-120	NAUGHTON, MARY S; TR	1424 E EMERSON AVE	SALT LAKE CITY UT	84105	812 E GREGGSON AVE
16291780760000	COM 217.1 FT S & 580 FT W FR NE COR LOT 15 BLK 29 10 AC PLAT A BIG FIELD SUR W 136 FT S 70 FT E 136 FT N 70 FT TO BEG 0.22 AC 5948-1385 5988-1387 6208-1445 6356-2474 7148-2101	COUSIN, ROXANN	3075 S 800 E	SALT LAKE CITY UT	84106	3075 S 800 E

Parcel	Legal Description	Owner Name	Owner Address	Owner City, State	Owner Zip	Property Address
16291790030000	7929-1778 BEG 167'25 FT S & 500 FT W FR NE COR LOT 15, BLK 29, TEN ACRE PLAT A, BIG FIELD SUR, W 80 FT, S 119 85 FT, E 90 FT, N 119 85 FT TO BEG, 0.25 AC	DURTSCH, LAWRENCE B &	828 E GREGGSON AVE	SALT LAKE CITY UT	84106	828 E GREGGSON AVE
16291790040000	COM 167'25 FT S & 450 FT W OF NE COR OF LOT 15, BLK 29, TEN ACRE PLAT A, BIG FIELD SUR, W 50 FT, S 119 85 FT, E 50 FT, N 119 85 FT TO BEG, 0.14 AC 3843-0210 5781-2759 5781-2782 5445-1508 6313-0194	WENTLENDER, JEAN K &	12117 S 1840 E	DRAPER UT	84020	830 E GREGGSON AVE
16291790050000	BEG 167'25 FT S & 400 FT W OF NE COR LOT 15, BLK 29, TEN ACRE PLAT A, BIG FIELD SUR, W 50 FT, S 119 85 FT, E 50 FT, N 119 85 FT TO BEG, 0.14 AC M OR L -4047-105 5198-0224 6290-1039, 1042	KIRKWOOD, KIM	840 E GREGGSON AVE	SALT LAKE CITY UT	84106	840 E GREGGSON AVE
16291790060000	COM 167'25 FT S & 350 FT W FR NE COR LOT 15, BLK 29 10 AC PLAT A, BIG FIELD SUR, W 50 FT, S 119 85 FT, E 50 FT, N 119 85 FT TO BEG 0.14 AC 6206-2669 6308-1315	KUHN, PAUL R & KAROL J.	3031 S 800 E	SALT LAKE CITY UT	84106	844 E GREGGSON AVE
16291790070000	COM 167'25 FT S & 300 FT W FR NE COR LOT 15, BLK 29 10 AC PLAT A, BIG FIELD SUR, W 50 FT, S 119 85 FT, E 50 FT, N 119 85 FT TO BEG 0.14 AC	GAMMALAKIS, ANGELO & CHRYSOULA	7205 S TOWNCREST DR	COTTONWOOD HTS UT	84121	848 E GREGGSON AVE
16291790080000	COM 167'25 FT S & 250 FT W FR NE COR LOT 15, BLK 29 10 AC PLAT A, BIG FIELD SUR, W 50 FT, S 119 85 FT, E 50 FT, N 119 85 FT TO BEG 0.14 AC	PARTON, JOSEPH C, II &	858 E GREGGSON AVE	SALT LAKE CITY UT	84106	858 E GREGGSON AVE
16291790090000	COM 167'25 FT S & 200 FT W FR NE COR LOT 15, BLK 29 10 AC PLAT A, BIG FIELD SUR, W 50 FT, S 119 85 FT, E 50 FT, N 119 85 FT TO BEG 0.14 AC 9427-2534 8435-2754	BARTLEY, SHIRLEY J	3049 E CRUISE WY	SALT LAKE CITY UT	84109	860 E GREGGSON AVE
16291790100000	BEG 167'25 FT S & 150 FT W FR NE COR LOT 15, BLK 29, 10 AC PLAT 'A', BIG FIELD SUR, W 50 FT, S 119 85 FT, E 50 FT, N 119 85 FT TO BEG, ALSO COM 108 FT W FR SE COR OF N 1/2 OF LOT 15, BLK 29, 10 AC PLAT 'A', BIG FIELD SUR, W 44 FT, N 60 FT, E 50 FT, S 34 FT, W 6 FT, S 32 FT TO BEG, 0.21 AC 5142-6524 5570-1094 7338-1892 7389-0221 7783-2044	LAMBERT, PATRICIA V	874 E GREGGSON AVE	SALT LAKE CITY UT	84106	874 E GREGGSON AVE # A-B
16291790110000	COM 167'25 FT S & 102 FT W FR NE COR LOT 15, BLK 29 10 AC PLAT A, BIG FIELD SUR, W 50 FT, S 119 85 FT, E 50 FT, N 119 85 FT TO BEG 0.07 AC 4477-1497 6065-1194 7832-1853	BRYNER, PATRICIA	880 E GREGGSON AVE	SALT LAKE CITY UT	84106	880 E GREGGSON AVE
16291790120000	COM 167'25 FT S FR NE COR LOT 15, BLK 29 10 AC PLAT A, BIG FIELD SUR, S 53 85 FT W 82 FT N 53 85 FT, E 92 FT TO BEG 0.11 AC 5560-1343 6317-1238 6306-1826 8470-4893	GARDNER, JENNIFER W & M SCOTT.	3060 S 900 E	SALT LAKE CITY UT	84106	3060 S 900 E
16291790130000	COM AT SE COR OF N 1/2 OF LOT 15, BLK 29, 10 AC PLAT 'A', BIG FIELD SUR, N 66 FT, W 100 FT, S 34 FT, W 6 FT, S 32 FT, E 106 FT TO BEG, 0.15 AC 6750-1774 7332-0415	CHRISTENSEN, LOUIE L, ET AL	3070 S 900 E	SALT LAKE CITY UT	84106	3070 S 900 E
16292520360000	LOT 55, JARDINE PARK SUB 4098-430 4972-0549 5651-2459 6750-1774 7332-0415	MOORE, PAUL A &	1005 E AUSTIN AVE	SALT LAKE CITY UT	84106	1005 E AUSTIN AVE
16292520370000	LOT 54, JARDINE PARK 6690-450 6608-0452	OSSOWSKI, JOHN S	1013 E AUSTIN AVE	SALT LAKE CITY UT	84106	1013 E AUSTIN AVE
16292520380000	LOT 53, JARDINE PARK SUB 3935-0078 6070-1671 6070-1772 6086-1908 6622-0528 6681-1181	ALLAM, ANTHONY C &	1019 E AUSTIN AVE	SALT LAKE CITY UT	84106	1019 E AUSTIN AVE
16292520390000	LOT 52, JARDINE PARK 4415-0241 7460-1051 7460-1658	DOWDLE, ANN	1023 E AUSTIN AVE	SALT LAKE CITY UT	84106	1023 E AUSTIN AVE
16292520400000	LOT 51, JARDINE PARK 16292520410000	ETZOLD, THERESA M	1031 E AUSTIN AVE	SALT LAKE CITY UT	84106	1031 E AUSTIN AVE
16292520420000	LOT 50, JARDINE PARK 5781-2273 6307-2900 6307-3004 6471-1941 6471-1944 7119-0158 8288-5818 8298-0214	EASTWOOD, KENNETH	1037 E AUSTIN AVE	SALT LAKE CITY UT	84106	1037 E AUSTIN AVE
16292520430000	LOT 49, JARDINE PARK 5111-15, 16 5111-0014	LEE, CALVIN K &	1043 E AUSTIN AVE	SALT LAKE CITY UT	84106	1043 E AUSTIN AVE
16292520440000	LOT 48, JARDINE PARK 6483-1725	MCKANE, SCOTT R &	1051 E AUSTIN AVE	SALT LAKE CITY UT	84106	1051 E AUSTIN AVE
16292520450000	LOT 47, JARDINE PARK 4839-0148 5591-1071 5904-0289 6312-0380 6312-0381	GROVES, DAVID J &	1057 E AUSTIN AVE	SALT LAKE CITY UT	84106	1057 E AUSTIN AVE
16292520460000	LOT 46, JARDINE PARK 5115-4328 6413 6453 6175-1028 5935-0745 6310-5417 8337-3325	RICH, R LANCE &	1067 E AUSTIN AVE	SALT LAKE CITY UT	84106	1067 E AUSTIN AVE
16292520470000	LOT 45, JARDINE PARK 6972-1914 6972-1975 7944-0488 8386-2258 8558-3430 8572-4756	ALLRED, TARA K	1071 E AUSTIN AVE	SALT LAKE CITY UT	84106	1071 E AUSTIN AVE

Parcel	Legal Description	Owner Name	Owner Address	Owner City, State	Owner Zip	Property Address
16292520470000	LOT 44, JARDINE PARK 3781-417 4484-4994 4655-380, 4483-530, 2280-0273 8145-1514 0274-2778 6093-1888 7138-2091 8612-4327	BLACKHAM, MICHAEL &	5150 S 2050 E	HOLLADAY UT	84117	1077 E AUSTIN AVE
16292530010000	LOT 56, JARDINE PARK 4705-1391 8217-2878 8221-1542	DECARIA, MICHAEL D &	1006 E AUSTIN AVE	SALT LAKE CITY UT	84106	1008 E AUSTIN AVE
16292530020000	LOT 33, JARDINE PARK 8235-0722 8018-0385 8096-5088	LOVEJOY, MARK L &	1014 E AUSTIN AVE	SALT LAKE CITY UT	84106	1014 E AUSTIN AVE
16292530030000	LOT 34, JARDINE PARK 4832-0017 5319-0114 5329-0038 5997-0865 8037-1068 8557-9047-6865	ARAKAKI, SUMI TR	3446 S SORENSON WY	SALT LAKE CITY UT	84109	1020 E AUSTIN AVE
16292530040000	LOT 35, JARDINE PARK 4838-0071	MCKENDRICK, BRYAN R &	1024 E AUSTIN AVE	SALT LAKE CITY UT	84106	1024 E AUSTIN AVE
16292530050000	LOT 36, JARDINE PARK 5736-2967 7307-2997 8694-6862 8686-6888	MIERA, ANGELA B	1032 E AUSTIN AVE	SALT LAKE CITY UT	84106	1032 E AUSTIN AVE
16292530060000	LOT 37, JARDINE PARK 5597-2293 5597-2695 8048-2788 8181-0298 8381-2244	NORDSTROM, SCOTT R &	1038 E AUSTIN AVE	SALT LAKE CITY UT	84106	1038 E AUSTIN AVE
16292530070000	LOT 38, JARDINE PARK 5689-2912 6090-1993 8100-0579	MARTIN, SHERYL TR	1044 E AUSTIN AVE	SALT LAKE CITY UT	84106	1044 E AUSTIN AVE
16292530080000	LOT 39, JARDINE PARK SUB 4373-31 3178-1250	CORLESS, JARED R & DELIA	1052 E AUSTIN AVE	SALT LAKE CITY UT	84106	1052 E AUSTIN AVE
16292530090000	LOT 40, JARDINE PARK 4887-412 4897-0413 8262-1256 1258 8262-1263 8278-1088, 1098 8534-2787	BENEDICT, BARRY O &	1058 E AUSTIN AVE	SALT LAKE CITY UT	84106	1058 E AUSTIN AVE
16292530100000	LOT 41, JARDINE PARK 7129-2488 8565-4195 8565-4189	POST, JEREMIAH H &	1068 E AUSTIN AVE	SALT LAKE CITY UT	84106	1068 E AUSTIN AVE
16292530110000	LOT 42, JARDINE PARK 5736-0880 7055-3422	IVORY, FAY B	1072 E AUSTIN AVE	SALT LAKE CITY UT	84106	1072 E AUSTIN AVE
16292530120000	LOT 43, JARDINE PARK 3846-202 5104-0971 8396-0889 8787-0338 8915-0339 7294-2247 7861-3223 8282-4595 8808-0450 8808-0468 8751-5665	GEE, DORIS B &	1078 E AUSTIN AVE	SALT LAKE CITY UT	84106	1078 E AUSTIN AVE
16292530130000	LOT 32, JARDINE PARK 5456-302 5456-0883 6057-1968 8586-5755	WEYER, SARLA L TR	1005 E ELGIN AVE	SALT LAKE CITY UT	84106	1005 E ELGIN AVE
16292530140000	LOT 31, JARDINE PARK 7294-1133 7294-1134 7523-1000	GRAY, KELLEY &	1011 E ELGIN AVE	SALT LAKE CITY UT	84106	1011 E ELGIN AVE
16292530150000	LOT 20, JARDINE PARK 5248-0095 5947-1882 5962-1366 8053-1846 8402-2230 8488-1239 8707-2897 7341-0481 7730-0183	WOOD, PHILLIP J	1019 E ELGIN AVE	SALT LAKE CITY UT	84106	1019 E ELGIN AVE
16292530160000	LOT 19, JARDINE PARK 6188-0278 8013-8815 8820	MARKOSIAN, NICHOLAS T	1349 E 8425 S	SANDY UT	84093	1023 E ELGIN AVE
16292530170000	LOT 18, JARDINE PARK SUB 3848-340	MC COLLIN, RICHARD D & EDNA L	1033 E ELGIN AVE	SALT LAKE CITY UT	84106	1033 E ELGIN AVE
16292530180000	LOT 17, JARDINE PARK	TRANE, RALPH A TR	1041 E ELGIN AVE	SALT LAKE CITY UT	84106	1041 E ELGIN AVE
16292530190000	LOT 16, JARDINE PARK 4540-175, 5181-127 5187-0128 7182-2383 7625-2109	ANDERSON, MARK R &	1047 E ELGIN AVE	SALT LAKE CITY UT	84108	1047 E ELGIN AVE
16292530200000	LOT 15, JARDINE PARK SUB 4291-210 4887-0880 6721-2688	LARSEN, CURTIS A &	1055 E ELGIN AVE	SALT LAKE CITY UT	84106	1055 E ELGIN AVE
16292530210000	LOT 14, JARDINE PARK 5714-0190 6265-1178 6304-2522 8465-1958 8883-0434 7458-211 7489-0224	NIELSEN, ROBERT &	1063 E ELGIN AVE	SALT LAKE CITY UT	84106	1063 E ELGIN AVE
16292530220000	LOT 13, JARDINE PARK 4655-1008	BECK, PAUL	1069 E ELGIN AVE	SALT LAKE CITY UT	84106	1069 E ELGIN AVE
16292530230000	LOT 12, W 8 1/2 FT OF LOT 80, JARDINE PARK 3848-0235 7248-2785 7384-1800 7530-2838	HART, SCOTT R &	1075 E ELGIN AVE	SALT LAKE CITY UT	84106	1075 E ELGIN AVE
16292540010000	LOT 57, JARDINE PARK 5881-2681 5884-2725 6106-0720 6110-0556 6123-0388 8927-1176 7160-2488 8440-7864	MORTIMER, WILLIAM J II &	1008 E ELGIN AVE	SALT LAKE CITY UT	84106	1008 E ELGIN AVE
16292540020000	LOT 30, JARDINE PARK 6180-405	MCCOLLIN, JEFFREY D	1014 E ELGIN AVE	SALT LAKE CITY UT	84106	1014 E ELGIN AVE
16292540030000	LOT 21, JARDINE PARK 4589-892, 893 4589-894 5875-1853 8688-0282	VAN LINDEN, KIRK J	1020 E ELGIN AVE	SALT LAKE CITY UT	84106	1020 E ELGIN AVE
16292540040000	LOT 22, JARDINE PARK 4635-290	JEWETT, HAROLD R & JULIE A	1028 E ELGIN AVE	SALT LAKE CITY UT	84106	1028 E ELGIN AVE
16292540050000	LOT 23, JARDINE PARK 4718-479 5265-1178 5633-1050	TAYLOR, DONALD B	1034 E ELGIN AVE	SALT LAKE CITY UT	84106	1034 E ELGIN AVE
16292540060000	LOT 24, JARDINE PARK 4735-0487, 5431-2782 5435-2791 5481-0571 5654-1009 5686-1987 8015-0357 8236-1947 8263-0245 8284-2140 8311-1871 8312-2831 7013-0244 7189-1282, 7263	CLARK, TIMOTHY K ET AL	1042 E ELGIN AVE	SALT LAKE CITY UT	84106	1042 E ELGIN AVE
16292540070000	LOT 25, JARDINE PARK	ORFANOS, GEORGEOS H & RENATE I	1050 E ELGIN AVE	SALT LAKE CITY UT	84106	1050 E ELGIN AVE
16292540080000	LOT 26, JARDINE PARK 8828-7173 8828-7180	MAYNES, CHERISE	1056 E ELGIN AVE	SALT LAKE CITY UT	84106	1056 E ELGIN AVE
16292540090000	LOT 27, JARDINE PARK 4837-1210 5283-0823 5338-1112 5732-1011 5732-1018	BECK, PAUL J	1064 E ELGIN AVE	SALT LAKE CITY UT	84106	1064 E ELGIN AVE
16292540100000	LOT 28, JARDINE PARK 5222-381 5222-0353 5481-0852 5521-0855 8627-0808	HIRAI, STANFORD K & TAMARA W	1070 E ELGIN AVE	SALT LAKE CITY UT	84106	1070 E ELGIN AVE
16292540110000	LOT 29 & W 12.5 FT OF LOT 61, JARDINE PARK	GOGO, STEVE G & ANASTASIA T P	7301 S TOWNCREST DR	COTTONWOOD HTS UT	84121	1076 E ELGIN AVE
16292540140000	W 50 FT OF LOTS 2 TO 5 INCL, BLK 3 VISUALA ADDITION	WYANT, CHARLES J & KATHRYN	1003 E WELBY AVE	SALT LAKE CITY UT	84108	1003 E WELBY AVE
16292540150000	E 60 FT OF W 100 FT OF LOTS 3 THRU 6, BLK 3, VISUALA ADD	FINDLEY, JANE D	1007 E WELBY AVE	SALT LAKE CITY UT	84108	1007 E WELBY AVE
16292540160000	E 68.5 FT OF W 180.5 FT OF LOTS 2 TO 5 INCL, BLK 3 VISUALA	ASHCRAFT, LEON R &	1017 E WELBY AVE	SALT LAKE CITY UT	84108	1017 E WELBY AVE

Parcel	Legal Description	Owner Name	Owner Address	Owner City, State	Owner Zip	Property Address
16292570310000	ADDITION 8624-438 BEG 14.85 FT W FR NW COR LOT 5, BLK 27, TEN AC PLAT A, BIG FIELD SUR, E 125.65 FT, S 0°04'23" W 75.1 FT, S 89°59'58" W 121 FT M OR L, N 2° W 75.1 FT M OR L, TO BEG 0.21 AC	TBL PROPERTIES, LLC	3989 S AURA DR	SALT LAKE CITY UT	84124	2985 S 1100 E
16292570320000	445-0223 6340-0698 8978-3235 COM 5 0°04'23" W 75 FT FR NW COR LOT 5, BLK 27 10 AC PLAT A B F SUR N 89°59'58" E 111 FT S 0°04'23" W 75 FT S 89°59'58" W 120.81 FT N 2° W 75 FT M OR L N 89°59'58" E 10 FT TO BEG 0.21 AC	JONES, JORDAN &	PO BOX 711724	SALT LAKE CITY UT	84171	2995 S 1100 E
16292570330000	COM 5 0°04'23" W 150.10 FT FR NW COR LOT 5, BLK 27 10 AC PLAT A, BIG FIELD SUR N 89°59'58" E 56 FT S 0°04'23" W 112 FT S 89°59'58" W 81.7 FT N 1°55'35" W 112.00 FT N 89°59'58" E 8.61 FT TO BEG 0.16 AC 5718-2658 8380-1154 8382-4787 8382-4780	CURANTE, JOSEPH M &	4807 S HIDDEN COVE DR	TAYLORSVILLE UT	84123	1111 E ELGIN AVE
16292570340000	COM 111 FT E FR NW COR LOT 5, BLK 27 10 AC PLAT A, BIG FIELD SUR E 96.06 FT S 262.1 FT W 151.06 FT N 112 FT E 55 FT M OR L N 150.1 FT TO BEG 0.74 AC	APOSHIAN, JAMES J. & LOUISE B.	1117 E ELGIN AVE	SALT LAKE CITY UT	84106	1117 E ELGIN AVE
16292570350000	COM 207.06 FT E FR NW COR LOT 5, BLK 27 10 AC PLAT A, BIG FIELD SUR E 83.53 FT S 124.1 FT W 83.53 FT N 124.1 FT TO BEG 0.29 AC	PEPPER, ROSELLA A, TR	1125 E ELGIN AVE # REAR	SALT LAKE CITY UT	84106	1127 E ELGIN AVE # 1-4
16292570360000	COM 207.06 FT E & 124.1 FT S FR NW COR LOT 5, BLK 27 10 AC PLAT A, BIG FIELD SUR S 138 FT E 83.53 FT N 138 FT W 83.53 FT TO BEG 0.3 AC	PEPPER, ROSELLA A, TR	1125 E ELGIN AVE	SALT LAKE CITY UT	84106	1125 E ELGIN AVE
16292570380000	BEG 300.59 FT E & 150.1 FT S FR NW COR LOT 5, BLK 27, TEN AC PLAT A, BIG FIELD SUR, E 15.53 FT, S 18 FT, E 57 FT, S 90 FT W 73.53 FT, N 108 FT TO BEG 0.2 AC, M OR L 4570-0181 4543-0739 5448-0033 5578-2318 6588-2924 8288-4620 8386-7214 8386-7221 8606-4793, 4811 8887-3746	MONTY, MARY L, TR	1139 E ELGIN AVE	SALT LAKE CITY UT	84108	1139 E ELGIN AVE
16292570390000	COM 394.12 FT E FR NW COR LOT 5, BLK 27 10 AC PLAT A, BIG FIELD SUR S 262.1 FT E 80 FT N 262.1 FT W 80 FT TO BEG 0.36 AC 6126-2218 6345-1084	STRATEN, TORBERT J &	1153 E ELGIN AVE	SALT LAKE CITY UT	84106	1153 E ELGIN AVE
16292570410000	BEG 514.12 FT E & 262.1 FT S FR NW COR LOT 5, BLK 27 10 AC PLAT A, BF SUR E 68.94 FT TO W LINE OF CANAL, N 89°30' W ALG CANAL 242.74 FT M OR L TO PT DUE N OF BEG S 233.02 FT M OR L TO BEG 0.18 AC 4026-0239 8674-0058 8631-409 8631-0412 7053-0081 7225-108 7225-0118	RILEY, DONNA J	1171 E ELGIN AVE	SALT LAKE CITY UT	84106	1171 E ELGIN AVE
16292570460000	BEG 300.5 FT E FR NW COR OF LOT 5, BLK 27, TEN ACRE PLAT A, BIG FIELD SUR, E 83.53 FT, S 262.1 FT, W 20 FT, N 80 FT, W 57 FT, N 10 FT, W 16.53 FT, N 150.1 FT TO BEG, 0.4 AC M OR L, 5544-0525 6214-1978 6916-1148 8796-4083 8875-3803 8881-113 8950-7017 8958-8847	MORRISON, WILLIAM S	1149 E ELGIN AVE	SALT LAKE CITY UT	84106	1149 E ELGIN AVE
16292570500000	BEG 484.12 FT E FR NW COR OF LOT 5, BLK 27, TEN ACRE PLAT A, BIG FIELD SUR, S 262.1 FT, E 80 FT, N 233.02 FT M OR L TO W LINE OF CANAL, N 10°30' W 20.54 FT M OR L TO A PT DUE E OF BEG, W 51.3 FT TO BEG 0.38 AC 6090-705, 5858-1482, 6186-2538	LEE, JUDY B	1159 E ELGIN AVE	SALT LAKE CITY UT	84106	1159 E ELGIN AVE
16292590010000	UNIT 1, ELGIN CONDOMINIUMS 7886-1821 7723-3553 8475-6860 9084-7189	DOWLAND, PAUL &	5906 FAIRVIEW DR	PARK CITY UT	84098	1126 E ELGIN AVE
16292590020000	UNIT 2, ELGIN CONDOMINIUMS 7886-1821 7723-3552 8475-6862 9084-8022	DOWLAND, PAUL &	5906 FAIRVIEW DR	PARK CITY UT	84098	1124 E ELGIN AVE
16292590030000	UNIT 3, ELGIN CONDOMINIUMS 7886-1821 7723-3505 8475-6864 9085-1907	DOWLAND, PAUL &	5906 FAIRVIEW DR	PARK CITY UT	84098	1122 E ELGIN AVE
16292590040000	UNIT 4, ELGIN CONDOMINIUMS 7886-1821 7723-3521 8475-6866 9085-1329	DOWLAND, PAUL &	5906 FAIRVIEW DR	PARK CITY UT	84098	1120 E ELGIN AVE
16292600010000	UNIT 1, ELGIN HEIGHTS CONDOMINIUMS	GUJARAES, EDISON M	4820 S WESTVIEW DR	SALT LAKE CITY UT	84124	1136 E ELGIN AVE
16292600020000	UNIT 2, ELGIN HEIGHTS CONDOMINIUMS	GUJARAES, EDISON M	4820 S WESTVIEW DR	SALT LAKE CITY UT	84124	1138 E ELGIN AVE
16292600030000	UNIT 3, ELGIN HEIGHTS CONDOMINIUMS	GUJARAES, EDISON M	4820 S WESTVIEW DR	SALT LAKE CITY UT	84124	1140 E ELGIN AVE
16292600040000	UNIT 4, ELGIN HEIGHTS CONDOMINIUMS	GUJARAES, EDISON M	4820 S WESTVIEW DR	SALT LAKE CITY UT	84124	1142 E ELGIN AVE

Parcel	Legal Description	Owner Name	Owner Address	Owner City, State	Owner Zip	Property Address
16292770200000	COM 16 1/2 FT E & 81 FT S OF NE COR LOT 5 BLK 27 10 AC PLAT A BR SUB S 171.1 FT W 95.7 FT N 171.1 FT E 95.7 FT TO BEG 0.4 AC 5978-2888 5078-2810 6147-235 6146-2494, 2495, 2497 6146-2498 6638-0553	ANDERSON, SUSAN K &	1189 E ELGIN AVE	SALT LAKE CITY UT	84106	1189 E ELGIN AVE
16292770230000	LOT 13 ELGIN ORCHARD SUB LESS TRACT DECEDED TO STATE ROAD COMMISSION, 5487-2848 5505-2712 5550-1509 5606-0637 7750-1542	BEZDJIAN, RAFFIE S	3320 S OAKWOOD ST	SALT LAKE CITY UT	84109	2996 S RICHMOND ST
16292770240000	LOT 14 ELGIN ORCHARD SUB LESS E 10 FT CONCERNED STATE ROAD 8174-0300 8644-2039 7856-0488 8475-1969	JONES, JON C, ET AL	PO BOX 1770	SALT LAKE CITY UT	84110	3000 S RICHMOND ST
16292770280000	E 85.9 FT OF N 78 FT OF LOT 15 ELGIN ORCHARD 5410-1465 7020-0388 7214-1269 8802-2828 9026-1837	CHAVIRA, ELSY	3004 S RICHMOND ST	SALT LAKE CITY UT	84106	3004 S RICHMOND ST
16292770270000	BEG 121 FT S & 40 FT E FR NW COR LOT 15, ELGIN ORCHARD SUB; E 118 FT N 45 FT W 85.9 FT N 10 FT W 32.1 FT W 35 FT TO BEG, 4752-540 5105-728 8105-0728, 6003-1817 6062-1818 6458-0871 7381-2873 7883-1454	OLSEN, GILBERT T	1482 W HONEY CRISP WY	SOUTH JORDAN UT	84095	3070 S RICHMOND ST
16292770300000	BEG 551.1 FT W FR NE COR OF LOT 14, BLK 27, TEN ACRE PLAT A BIG FIELD SUR; W 191.4 FT, S 282.1 FT, E 191.4 FT, N 282.1 FT TO BEG, 1.15 AC 6186-2711, 2710, 6198-068, 4556-151 6186-2712	PAINTER, ROY W &	1215 E ELGIN AVE	SALT LAKE CITY UT	84106	1215 E ELGIN AVE
16292770310000	LOT 1, STEVE SMITH SUB 7070-1543, 1558	HARRIS, DAVID P &	1179 E ELGIN AVE	SALT LAKE CITY UT	84106	1179 E ELGIN AVE
16292770320000	LOT 2, STEVE SMITH SUB 5111-1438 5303-1218 5406-1578 TR4V 1560 5503-2435 7071-2728	CARTER, RONALD K	1183 E ELGIN AVE	SALT LAKE CITY UT	84106	1183-85 E ELGIN AVE
16292770340000	LOT 16A, ELGIN ORCHARD LOTS 15 & 16 AND COM 262.1 FT N FR SW COR LOTS 5 BLK 27 10 AC PLAT A BIG FIELD SUR E 80 FT S 125 FT W 80 FT N 125 FT TO BEG 0.23 AC 9015-9737 6357-1869 7673-1725 7759-2265 3483-8594-4555	CASSIDY, JAMES P JR & MABLEBY, DIANNE D & JUSTIN	1221 E ELGIN AVE 1108 E ELGIN AVE	SALT LAKE CITY UT SALT LAKE CITY UT	84106 84106	1221 E ELGIN AVE 1108 E ELGIN AVE
16292780070000	COM 317.41 FT E & 41.35 FT N FR SW COR LOT 5 BLK 27 10 AC PLAT A BIG FIELD SUR N 220 85 FT E & 80 FT S 220 85 FT W 80 FT TO BEG, 0.30 AC 5496-1641 5585-2154 7240-2275	S J C ENTERPRISES LTD	3338 E OAK HOLLOW CIR	COTTONWOOD HTS UT	84093	1152 E ELGIN AVE
16292780110000	BEG 800.1 FT W & 312.1 FT S FR NE COR LOT 14 BLK 27 10 AC PLAT A BIG FIELD SUR W 100 FT S 18728 E 182 08 FT S 237401 E 100 FT N 282.1 FT TO BEG LESS CANAL, 0.31 AC, M. OR L 5144-1048 5645-0109 5688-1461 6316-2389 7817-1439 7828-2088	RANDELL, MERLENE	1174 E ELGIN AVE	SALT LAKE CITY UT	84106	1174-1178 E ELGIN AVE
16292780120000	COM 740.1 FT W & 312.1 FT S FR NE COR LOT 14 BLK 27 10 AC PLAT A BIG FIELD SUR W 80 FT S 282.1 FT E 80 FT N 282.1 FT TO BEG LESS CANAL, 0.38 AC	BRUNSON, RUJEAN R.	1180 E ELGIN AVE	SALT LAKE CITY UT	84106	1180 E ELGIN AVE
16292780130000	BEG N 84'02" W 128'7" E & S 3 FT FR SW COR LOT 18, ELGIN ORCHARD SUB, S 258.8 FT, W 60 FT, N 282.1 FT, E 27.1 FT, S 84'02" E 33.09 FT TO BEG, 0.35 AC, 4284-0128 6350-5351	HILBIG, FREDERICK W, TR	554 E HOWARD DR	SANDY UT	84070	1180 E ELGIN AVE
16292780140000	COM 3 FT S & N 84'02" W 89 38 FT FR SW COR LOT 18 ELGIN ORCHARD SUB N 84'02" W 80.32 FT S 258.87 FT E 13.48 FT N 87'31" E 46.56 FT N 250.38 FT TO BEG 0.35 AC 5885-2898 6521-2504 6521-2505 7966-2917 7866-2924	KUNZ, STEVEN R	1200 E ELGIN AVE	SALT LAKE CITY UT	84106	1200 E ELGIN AVE
16292780150000	BEG 3 FT S FR SW COR LOT 18 ELGIN ORCHARD SUB N 84'02" W 89 38 FT S 259.38 FT N 87'31" E 89.07 FT N 240.18 FT TO BEG 0.39 AC M OR L 5110-1132 5328-1038 5628-2354 5884-2400 6542-0913 0915 6303-5855	BRAMAN, MIYOKO	1220 E ELGIN AVE	SALT LAKE CITY UT	84106	1220 E ELGIN AVE
16292780160000	THE S 75 FT OF LOT 17, ELGIN ORCHARD SUB 5090-0255 5386-0883 8644-0281	HALLER, FRANCES L & WESLEY D.	3058 S RICHMOND ST	SALT LAKE CITY UT	84106	3058 S RICHMOND ST
16292780170000	LOT 18, ELGIN ORCHARD SUB 4646-0202 5795-2040 5795-2046 7244-2778 8022-1185	SUMMERS, CHAD J &	3060 S RICHMOND ST	SALT LAKE CITY UT	84106	3060 S RICHMOND ST
16292780180000	N 74 81 FT OF LOT 18 ELGIN ORCHARD SUB 8105-0434 7238-1079 8707-5603 8075	BELKO, G FRANK	3070 S RICHMOND ST	SALT LAKE CITY UT	84106	3070 S RICHMOND ST
16292780210000	BEG AT NW COR LOT 4 BLK 27 10 AC PLAT A BIG FIELD SUR N 89'53" E 354.6 FT N 0'01" E 41.25 FT E 277.80 FT S 88'58" W E 114.95 FT SLY 77 FT M OR L S 89'37" W 83.7 FT S 40'45" E 118 FT S 89'35" W 204.4 FT N 0'21" W 122.8 FT N 82'45" W 131.3 FT N 89'56" W 325 FT N 02" E 18.6 FT TO BEG LESS CANAL	PEARCE, ANNE S	3025 S 1100 E	SALT LAKE CITY UT	84106	3025 S 1100 E

Parcel	Legal Description	Owner Name	Owner Address	Owner City, State	Owner Zip	Property Address
16292780290000	1.42 AC 6602-0681 5966-650 5966-0684 BEG 625 65 FT E & 282.1 FT N FR SW COR LOT 5, BLK 27, 10 AC PLAT A, BIG FIELD SURV, W 80.24 FT, S 220.55 FT, E 87 FT, S 69°58'10" E 114.85 FT, NWLY 100 FT M OR L TO A PT WHICH IS S 18°26' E 182.08 FT FR BEG, N 18°28' W 182.08 FT TO BEG, 0.817 AC 6144-2010, 2091, 2059, 2067 6106-2433 6246-115 6259-4620 6617-1709	MALONE, ROGER	1172 E ELGIN AVE	SALT LAKE CITY UT	84106	1172 E ELGIN AVE
16292780380000	BEG 5 312.1 FT E & 217.08 FT FR NW COR LOT 5, BLK 27, TEN ACRE PLAT A, BIG FIELD SURV, E 03.03 FT, S 127.1 FT, W 63.83 FT, N 127.1 FT TO BEG, 0.119 AC M OR L 7493-1687 7493-1687 8475-6639 9044-0243	DOWLAND, PAUL &	5906 FAIRVIEW DR	PARK CITY UT	84098	1128 E ELGIN AVE
16292780380000	BEG 5 440.51 FT E & N 41.26 FT & N 0°09'20" W 152.84 FT FR SW COR LOT 5, BLOCK 27, 10 ACRE PLAT A, BIG FIELD SURV, N 0°09'20" W 68.21 FT, N 89°56'40" E 105.50 FT, S 68.31 FT, W 105.31 FT TO BEG, 0.17 ACRE	CAOULLETTE, CHERRY	1188 E ELGIN AVE	SALT LAKE CITY UT	84106	1188 E ELGIN AVE
16292780400000	BEG 5 440.50 FT E & N 41.25 FT & N 0°09'20" W 105.48 FT FR SW COR LOT 5, BLOCK 27, 10 ACRE PLAT A, BIG FIELD SURV, N 0°09'20" W 47.18 FT, E 105.31 FT, S 47.18 FT, W 105.19 FT TO BEG, 0.11 AC	ACKER, KAREN	PO BOX 520911	SALT LAKE CITY UT	84152	1184 E ELGIN AVE
16292780420000	BEG 440.51 FT E, 41.25 FT N & N 0°09'20" W 58.28 FT FR SW COR LOT 5, BLOCK 27, 10 ACRE PLAT A, BIG FIELD SURVEY N 0°09'20" W 47.18 FT, E 105.19 FT, S 47.18 FT, W 105.09 FT TO BEG, 0.11 AC M OR L 7489-2888	WONG, JAN S	1182 E ELGIN AVE	SALT LAKE CITY UT	84106	1182 E ELGIN AVE
16292780430000	BEG 440.51 FT E & 41.25 FT N FR SW COR LOT 5, BLOCK 27, 10 AC PL A BIG FIELD SURV, N 0°09'20" W 58.28 FT, E 105.05 FT, S 58.28 FT, W 104.50 FT TO BEG, 0.14 AC 7489-2888 7873-278	HILDEBRAND, JAMES L &	PO BOX 528244	SALT LAKE CITY UT	84152	1160 E ELGIN AVE
16292780440000	BEG N 282.1 FT E & 310.58 FT FR SW COR LOT 5, BLK 27, 10 AC PLAT A, BIG FIELD SURV, S 101 FT, E 66.82 FT, N 101 FT, W 66.82 FT TO BEG, 0.15 AC M OR L 4014-2303 5828-2801	BRUNISHOLZ, ARTHUR C	1144 E ELGIN AVE	SALT LAKE CITY UT	84106	1144 E ELGIN AVE
16292780460000	6536-1218 6765-462 7860-1111 BEG N 282.1 FT E & 80 FT FR SW COR LOT 5, BLK 27, TEN AC PLAT A, BIG FIELD SURV, S 125 FT, E 72 FT, N 125 FT, W 72 FT TO BEG, 0.21 AC M OR L 5197-1289 7825-0918 7865-924 8785-2642	SECRETARY OF HOUSING &	4500 CHERRY CREEK DR S	CLENDALE CO	80246	1112 E ELGIN AVE
16292780490000	9108-3909 LOT 20, ELGIN ORCHARD SUB EXCEPT THE ELY 180.16 FT THEREOF, 6347-1388 6927-2658 8443-2831 8685-1188	TAYLOR, GARY L &	3074 S RICHMOND ST	SALT LAKE CITY UT	84106	3074 S RICHMOND ST
16292780500000	BEG AT THE SW COR OF LOT 18, ELGIN ORCHARD SUBDIVISION, N 12.34 FT, E 168 FT, S 54.5 FT, S 87°31' W, 181.16 FT, N 46.44	DAVIS, CHOM NAN	3074 S RICHMOND ST	SALT LAKE CITY UT	84106	3074 S RICHMOND ST
16292800090000	LOT 11 ELGIN ORCHARD SUB LESS TRACT DEEDED TO STATE ROAD COMMISSION, 5595-2536 5963-2487 7278-1568 7862-2252	POWERS, THOMAS S	1388 GOUGH ST	SAN FRANCISCO CA	94109	2985 S RICHMOND ST
16292800100000	8361-1724 8362-1825 8369-5175 8178 8548-8093 LOT 10, ELGIN ORCHARD SUB, LESS STATE ROAD 4640-0718 5459-1316 7189-0392	MARTINEZ, RICHARD D &	3001 S RICHMOND ST	SALT LAKE CITY UT	84106	3001 S RICHMOND ST
16292800110000	9027-9283 W 94 FT OF LOT 8 ELGIN ORCHARD SUB, LESS STATE ROAD	GUBLER, CASEY	1225 E ELGIN AVE	SALT LAKE CITY UT	84106	1225 E ELGIN AVE
16292800120000	5414-1698 5516-1035 6772-2115 7289-2805 7306-2062 8319-8889	SPENDLOVE, JASON &	2616 E TOWNE DR	COTTONWOOD HTS UT	84121	1235 E ELGIN AVE
16292800130000	E 74 FT OF LOT 8 ELGIN ORCHARD SUB 5998-1719 6138-2027	JONES, JON C	PO BOX 1770	SALT LAKE CITY UT	84110	1253 E ELGIN AVE # A-C
16292800140000	LOT 7 ELGIN ORCHARD SUB 7949-1913 7048-1918	DELGADO, GODOFREDO S	1257 E ELGIN AVE	SALT LAKE CITY UT	84106	1257 E ELGIN AVE
16292800200000	LOT 7 ELGIN ORCHARD SUB 8835-737 8835-0739 9001-2346 BEG 224 57 FT W FR SE COR OF LOT 1, ELGIN ORCHARD SUB, N 66.31 FT, W 25.36 FT, N 160.89 FT, W 115 FT, S 280 FT, E 140.35 FT TO BEG, (BEING PART OF ELGIN ORCHARD SUB) 8753-1648	ABANA APTS	3006 S HIGHLAND DR	SALT LAKE CITY UT	84106	3006 S HIGHLAND DR
16292800220000	BEG N 19°37' W 104.47 FT FR SE COR OF LOT 1, ELGIN ORCHARD	ABANA APTS	3006 S HIGHLAND DR	SALT LAKE CITY UT	84106	3006 S HIGHLAND DR

Parcel	Legal Description	Owner Name	Owner Address	Owner City, State	Owner Zip	Property Address
16292810230000	BEG AT SE COR OF LOT 1, ELGIN ORCHARD SUB, W 224.67 FT N 100.01 FT, E 186.45 FT, S 19.37' E 104.47 FT TO BEG	MALOUF, F BLAIR	3663 E COVERPOINT DR	SALT LAKE CITY UT	84109	3010 S HIGHLAND DR
16292810010000	THE W 58 FT OF LOTS 22, 23 & 24, ELGIN ORCHARD SUB 4766-0004 5537-2287 6712-1825 6865-2105 7070-0707	ASPEN VIEW ASSOCIATES	756 S 200 E # A	SALT LAKE CITY UT	84111	1226 E ELGIN AVE
16292810020000	BEG 56 FT E FR NW COR LOT 24, ELGIN ORCHARD SUB, E 56 FT, S 180 FT, W 56 FT, N 180 FT TO BEG 4766-0004 5537-2287	ASPEN VIEW ASSOCIATES	756 S 200 E # A	SALT LAKE CITY UT	84111	1230 E ELGIN AVE
16292810030000	E 112 FT OF LOT 22 & 58 FT OF LOTS 23 & 24, ELGIN ORCHARD SUB 30-174, 47258, 78295, 143396, 162201 5753-0242	ASPEN VIEW ASSOCIATES	756 S 200 E # A	SALT LAKE CITY UT	84111	1238 E ELGIN AVE
16292810110000	BEG 2 RD N & 538.5 FT WFR E 1/4 COR SEC 20 T 19 R 1E SL MER W 61 FT N 10 RD N 87°30' E TO PT DUE N OF BEG S 10 RD M OR L TO BEG BEING IN LOT 15 BLK 27 10 AC PLAT A BIG FIELD SUR 0.27 AC, M OR L 4658-1283 5886-1939 6096-0280 8147-2391 6278-1059	MAYFIELD, ROSALIND B	1724 E FORT DOUGLAS CIR	SALT LAKE CITY UT	84103	3055-61 S RICHMOND ST
16292810120000	COM 2 RD N & 404.5 FT WFR E 1/4 COR SEC 20 T 19 R 1E SL MER W 75 FT N 10 RD M OR L TO S LINE OF ELGIN ORCHARD SUB N 87°30' E TO A PT DUE N OF BEG S 10 RD M OR L TO BEG 0.28 AC BEING IN LOT 15 BLK 27 10 ACRE PLAT A BIG FIELD SUR 5788-0157 8064-2031	CHAPMAN, DOROTHY &	1461 E ANITA AVE	SALT LAKE CITY UT	84106	1285 E GUNN AVE
16292810130000	COM 2 RD N & 389.5 FT WFR E 1/4 COR SEC 20 T 19 R 1E SL MER W 75 FT N 10 RD M OR L TO S LINE OF ELGIN ORCHARD SUB N 87°30' E TO A PT DUE N OF BEG S 10 RD M OR L TO BEG 0.28 AC BEING IN LOT 15 BLK 27 10 ACRE PLAT A BIG FIELD SUR 6334-0371 6428-1007 6655-112 6661-1007 7218-180,182 8681-3588	FIDONE, KRIS W	1275 E GUNN AVE	SALT LAKE CITY UT	84106	1275 E GUNN AVE
16292810140000	BEG 33 FT N & 304.5 FT WFR W 1/4 COR SEC 20 T 19 R 1E SL MER W 65 FT N 10 RDS M OR L TO S LINE OF ELGIN ORCHARD SUB N 87°30' E 85 FT M OR L TO PT DUE NFR BEG S 10,1 RDS M OR L TO BEG BEING IN LOT 15 BLK 27 10 AC PLAT A BIG FIELD SUR 0.28 AC, 4451-487, 883, 889, 4674-0572 6104-2832 8440-0830 6607-1328	WHITE, RUTH A & EDGAR H &	1285 E GUNN AVE	SALT LAKE CITY UT	84106	1285 E GUNN AVE
16292810150000	BEG 2 RDS N & 13 RDS WFR SE COR OF THE NE 1/4 SEC 20, T 19, R 1E, S L M, W 90 FT, N 10,1 RDS M OR L TO N LINE OF BEVERIN NIELSEN ESTATE LAND, N 87°30' E 90 FT M OR L TO A PT DUE N OF BEG, S 10,2 RDS M OR L TO BEG, 34 AC, 6182-1370 5182-1371 5347-0223 5417-1883 6076-441 6696-3383	DONALDSON, MATTHEW L &	1247 N FARM LN CIR	OREM UT	84057	1281 E GUNN AVE
16292810180000	BEG 2 RDS N FR SW COR OF NW 1/4 OF SEC 20, T 19, R 1E, S L M, W 13 RDS, N 5 RDS, E 13 RDS & 10 FT, S 5 RDS, W 10 FT, M OR L TO BEG, 0.43 AC M OR L 5540-0148 5716-0298 6073-0675 6882-2807 6870-1824 6887-6427 6885-1530	GOLDBERG, SANDRA & STANLEY;	3064 S HIGHLAND DR	SALT LAKE CITY UT	84106	1315 E GUNN AVE
16292810210000	LOTS 33 & 34, ELGIN ORCHARD SUB, ALSO BEG NE COR LOT 30, SD SUB, S 0°22'48" W 141 FT, N 89°37'11" W 27 FT, N 0°22'48" E 141 FT, S 89°37'11" E 27 FT TO BEG	VALLEY BANK BUILDING CORP	P O BOX 1919	WITCHITA FALLS TX	76307	3020 S HIGHLAND DR
16292810220000	LOT 32, ELGIN ORCHARD SUB EXCEPT THE W 1/2 S 7/8 THEREOF, BEG E 26 FT FR NW COR LOT 28, ELGIN ORCHARD E 15.73 FT, S 0°44'55" W 266.64 FT, S 87°52'50" W 2,255 FT, N 287.07 FT TO BEG 7457-1272 6890-2893 7045-524 6892-1688	GOODMAN, WAYNE F & GOODWILL INV CO	3691 S 2000 E 1270 E ELGIN AVE	SALT LAKE CITY UT	84109	3040 S HIGHLAND DR
16292810240000	BEG S 89°37'11" E 41.73 FT FR NW COR LOT 28, ELGIN ORCHARD, S 89°37'11" E 87.27 FT, S 0°22'48" W 141 FT, S 89°37'11" E 32.76 FT, S 0°24'30" W 60 FT, N 89°37'11" W 67.73 FT, S 0°22'48" W 82.84 FT TO S LINE OF SD SUB, S 87°52'50" W 64.05 FT, N 0°44'55" E 268.64 FT TO BEG 7457-1272 7045-524 6852-1658 6860-2893	HARTLE, JERARD W	1270 E ELGIN AVE	SALT LAKE CITY UT	84106	1270 E ELGIN AVE

Parcel	Legal Description	Owner Name	Owner Address	Owner City, State	Owner Zip	Property Address
16293010250000	LOTS 25, 26, & 27 & W 1/2 LOT 7A, ELGIN ORCHARD SUB 7919-0600 7919-0606	SUGARHOUSE SELF STORAGE, LC	3312 HOMESTEAD RD	PARK CITY UT	84098	1260 E ELGIN AVE
16293050010000	LOT 8 WANDAMERE HEIGHTS	BURGE, JUNIATA I. B.	3091 S 700 E	SALT LAKE CITY UT	84106	3091 S 700 E
16293050020000	LOT 7 WANDAMERE HEIGHTS	BURGE, JUNIATA I. B.	3091 S 700 E	SALT LAKE CITY UT	84106	3091 S 700 E
16293050030000	LOT 6, WANDAMERE HEIGHTS 4893-0093 5921-1914 5921-1916 8916-7883	HENDRIX, MARY ANN	740 E BARROWS AVE	SALT LAKE CITY UT	84106	740 E BARROWS AVE
16293050040000	LOT 5 WANDAMERE HEIGHTS 5335-0778 5550-1145 5622-3173 5622-0371 5695-0430 6376-2785	BRESCHER, CAROL J	750 E BARROWS AVE	SALT LAKE CITY UT	84106	750 E BARROWS AVE
16293050050000	LOT 4 WANDAMERE HEIGHTS 8318-2907 8350-8893	KAISER, ERNAL L. TR	760 E BARROWS AVE	SALT LAKE CITY UT	84106	760 E BARROWS AVE
16293050060000	LOT 3 WANDAMERE HEIGHTS	DEMENTAS, PETER K & BESSIE P BLACKETT, KENNETH &	774 E BARROWS AVE 500 DURHAM PL	SALT LAKE CITY UT GREEN COVE SPRINGS FL	84106 32043	774 E BARROWS AVE 780 E BARROWS AVE
16293050080000	LOT 11, WANDAMERE HEIGHTS 8416-0620	BICKLEY, MICHAEL &	3098 S 800 E	SALT LAKE CITY UT	84106	3098 S 800 E
16293050090000	LOT 11, SPRINGVIEW HEIGHTS SUB 4460-0627	BELAGAM, WILCA C	3103 S 700 E	SALT LAKE CITY UT	84106	3103 S 700 E
16293050100000	LOT 10 SPRINGVIEW HEIGHTS	GREEN, JAMES A. & MARY W. STEPHENSON, CARL JAY &	3105 S 700 E 6897 S LONGFELLOW LN	SALT LAKE CITY UT MURRAY UT	84106 84107	3105 S 700 E 3115 S 700 E
16293050120000	LOT 9, SPRINGVIEW HEIGHTS SUB 3995-02 3995-0697 6317-2746 6410-2474 6898-1822 8084-2861 9072-5126	SALT, CHARLES B &	P O BOX 1289	BANDON OR	97411	723 E LISONBEE AVE
16293050130000	LOT 12, SPRINGVIEW HEIGHTS 4422-57 5159-0554 7580-1490, 1491, 1493, 1494 6298-6842 8301-0657	ONELL, PETER	731 E LISONBEE AVE	SALT LAKE CITY UT	84106	731 E LISONBEE AVE
16293050140000	LOT 14 SPRINGVIEW HEIGHTS 8622-3688,3594	LISONBEE, RICHARD G. TR	735 E LISONBEE AVE	SALT LAKE CITY UT	84106	735 E LISONBEE AVE
16293050150000	THE W 61 FT OF LOT 15, SPRINGVIEW HEIGHTS 3805-43 3905-0086 5891-1197	LISONBEE, ALLEN R & ANNETTE;	739 E LISONBEE AVE	SALT LAKE CITY UT	84106	741 E LISONBEE AVE
16293050160000	THE E 61 FT OF LOT 15, SPRINGVIEW HEIGHTS 3905-43 3905-0088 8460-0127	LISONBEE, JAMES K & VELMA E;	2729 W ANDREW AVE	SALT LAKE CITY UT	84104	755 E LISONBEE AVE
16293050170000	LOT 16 SPRINGVIEW HEIGHTS 6860-0125 7095-1485	LISONBEE, JAMES K. TR ET AL	2729 W ANDREW AVE	SALT LAKE CITY UT	84104	763 E LISONBEE AVE
16293050180000	LOT 17, SPRINGVIEW HEIGHTS 4897-0632 5453-0571 6187-1993 9301-4868	HOSKINS, WILLIAM E &	120 EASTWOOD DR	SAN FRANCISCO CA	94112	787 E LISONBEE AVE
16293050190000	LOT 18 SPRINGVIEW HEIGHTS EXCEPT 9 10 FT THEREOF 6890-0121 7095-1483	LISONBEE, VELMA E. TR	2729 W ANDREW AVE	SALT LAKE CITY UT	84104	3104 S 800 E
16293050200000	8 10 FT OF LOT 18 & ALL LOT 19 SPRINGVIEW HEIGHTS 6880-0129 COM AT SW COR LOT 8 SPRINGVIEW HEIGHTS N 89°51' E 134.47 FT N 0°06' E 112.72 FT S 89°53'12" W 134.31 FT S 0°10' W 112.82 FT TO BEG. 6188-2916 6592-2143 6700-2481 6704-3003 8389-4757	LISONBEE, VELMA E. TR COOK, BARBARA C	2729 W ANDREW AVE 3123 S 700 E	SALT LAKE CITY UT SALT LAKE CITY UT	84104 84106	3110-3116 S 800 E 3123 S 700 E
16293060020000	COM N 89°51' E 134.47 FT FR SW COR LOT 8 SPRINGVIEW HEIGHTS N 0°06' E 112.72 FT N 89°53'12" E 75 FT S 0°06' W 118.44 FT S 89°51' W 11.47 FT N 0°06' E 5.75 FT S 89°45' W 82.53 FT TO BEG 6861-0474 6704-2405 8275-1719 8231-1215 8634-8678 8663-7810	CLARK, MYRNA	720 E LISONBEE AVE	SALT LAKE CITY UT	84106	720 E LISONBEE AVE
16293060030000	COM 10.31 FT W FR NE COR LOT 7 SPRINGVIEW HEIGHTS S 118.39 FT W 41.5 FT N 118.39 FT E 81.5 FT TO BEG 7310-2991 7352-2512	CLARK, STEVEN D	2508 E LAMBOURNE AVE	SALT LAKE CITY UT	84109	730 E LISONBEE AVE
16293060040000	W 74.89 FT OF LOT 6 & E 10.21 FT OF LOT 7, SPRINGVIEW HEIGHTS 4501-0280	PAVLOS, GUS & JO ANN, ET AL	742 E LISONBEE AVE	SALT LAKE CITY UT	84106	742 E LISONBEE AVE
16293060050000	LOT 5 & E & 8.99 FT OF LOT 6, SPRINGVIEW HEIGHTS 5841-1190 5841-1191 6065-0516 6887-2417	MINER, ROBERT L	750 E LISONBEE AVE	SALT LAKE CITY UT	84106	750 E LISONBEE AVE
16293060060000	LOT 4 SPRINGVIEW HEIGHTS 3900-0313 7892-2108	BARTEN, ART &	PO BOX 526078	SALT LAKE CITY UT	84152	756 E LISONBEE AVE
16293060070000	LOT 3, SPRINGVIEW HEIGHTS 4493-1918 5476-0899 2133311096 5780-2041 6882-2390	PAZOOKI, MICHAEL R &	4873 S WALLACE LN	HOLLADAY UT	84117	782 E LISONBEE AVE
16293060090000	LOT 1 SPRINGVIEW HEIGHTS EXCEPT THE W 100 FT THEREOF 6860-0123	LISONBEE, VELMA E. TR	2729 W ANDREW AVE	SALT LAKE CITY UT	84104	784-788 E LISONBEE AVE
16293060100000	LOT 2 SPRINGVIEW HEIGHTS EXCEPT THE W 75 FT THEREOF 5312-1510 5513-0575 5578-2339 5747-2838 5776-2142	AHMADIYAN, SIROUJEN &	3134 S 800 E	SALT LAKE CITY UT	84106	3134 S 800 E
16293060110000	COM 25.7 FT N FR SW COR LOT 15 BLK 1 COOULDOE PLACE N 54 S FT E 196 FT S 41.3 FT W 80 FT S 13 FT S 89°51' W 118 FT TO BEG 4494-815, 5885-1488 6232-572	SMITH, RICK L & LAURA L. JT	PO BOX 540097	NORTH SALT LAKE UT	84054	3143 S 700 E
16293060120000	COM AT SW COR LOT 15 BLK 1 COOULDOE PLACE N 23.7 FT E 118 FT S 54 FT W 118 FT N 28.3 FT TO BEG 0.14 AC 5548-2103	OVERLY, DEVIN	3145 S 700 E	SALT LAKE CITY UT	84108	3145 S 700 E

Parcel	Legal Description	Owner Name	Owner Address	Owner City, State	Owner Zip	Property Address
162930601300000	BEG AT SW COR OF S 1/2 OF N 1/2 LOT 3, BLK 29, TENACRE PLAT A, BIG FIELD SURV, E 118 FT, N 41 FT, W 11 FT, S 41 FT TO BEG. 0.11 AC. 4066-927-328, 4271-242, 5048-1019, 5048-1019, 5387-0894, 5410-1771, 5529-0017, 6808-2514, 6887-1, 6892, 7188-0813	JONKMAN, JOHN	5442 S 800 E # 534	SALT LAKE CITY UT	84117	3149 S 700 E
162930601400000	7180-0845, 7708-41, 87, 8204-1706, 8204-1781, 8697-4324, 8711-4374, COM. 118 FT E FR SW COR OF N 1/2 OF LOT 3, BLK 29, 10 AC PLAT A, BIG FIELD SURV, E 40 FT, N 108 FT, W 40 FT, S 108 FT TO BEG. 0.11 AC. 394-086, 5582-0304, 5582-0308, 6104-914, 6104-0918, BIG FIELD SURV, E 40 FT, N 108 FT, W 40 FT, S 108 FT TO BEG. 0.11 AC. 886-12, 5582-0303, 5582-0307, 5582-0308, 6104-914, 6104-0918	URRY, EUGENE S JR & URRY, EUGENE S JR &	715 E 3155 S 715 E 3155 S	SALT LAKE CITY UT SALT LAKE CITY UT	84106 84106	715 E 3155 S 715 E 3155 S
162930601500000	COM. 158 FT E FR SW COR OF N 1/2 LOT 3, BLK 29, 10 AC PLAT A, BIG FIELD SURV, E 40 FT, N 108 FT, W 40 FT, S 108 FT TO BEG. 0.11 AC. 886-12, 5582-0303, 5582-0307, 5582-0308, 6104-914, 6104-0918	LEVENSON, JEFFREY M & PASKETT, EUGENE B & TAMARA S ERB, KYLE W &	723 E 3155 S 737 E 3155 S 745 E 3155 S	SALT LAKE CITY UT SALT LAKE CITY UT SALT LAKE CITY UT	84106 84106 84106	723 E 3155 S 737 E 3155 S 745 E 3155 S
162930601900000	W 21 FT OF LOT 8 & ALL LOT 9, BLK 1, COOLIDGE PLACE 162930602000000 THE W 1 FT LOT 8, ALL LOT 7 & THE E 18 FT LOT 8, BLK 1, COOLIDGE PLACE 4852-0859, 6572-2095, THRU 2097, 6572-2098, 7072-1974, 7170-1793	RUSSELL, CHRISTOPHER P (TR) ANGULO, FRANCO &	759 E 3155 S 9 VISTA AVE	SALT LAKE CITY UT ELIZABETH NJ	84106 7209	759 E 3155 S 759 E 3155 S
162930602100000	W 1/2 OF LOT 6 & E 30 FT OF LOT 6, BLK 1, COOLIDGE PLACE 162930602200000 LOT 4 & E 1/2 LOT 5, BLK 1, COOLIDGE PLACE 4754-0679	MARLOWE, DANIEL M & SALEY, JAMES E &	765 E 3155 S 1809 E WESTMINSTER AVE	SALT LAKE CITY UT SALT LAKE CITY UT	84106 84108	765 E 3155 S 775 E 3155 S
162930602400000	BEG. 84 FT W FR SE COR LOT 3, BLK 1, COOLIDGE PLACE W 42 FT N 143.55 FT, E 30 FT, S 69.55 FT, E 8 FT, S 74 FT TO BEG. 5106-0772, 8277-4277, 8277-4280, 8488-1246, 8592-8415, 8647-8959, 8719-0550, 8828-7422	THOMPSON, BENJAMIN	781 E 3155 S	SALT LAKE CITY UT	84106	781 E 3155 S
162930602500000	E 90 FT OF LOT 1 & E 90 FT OF LOT 2, BLK 1, COOLIDGE PLACE 5487-0822, 5849-1890, 5704-0380, 5960-1800, 7001-1753, 7274-1884, 7278-0294	ALLINGTON, TROY L & PETERSON, KENNETH L, TR	3142 S 800 E 789 E 3155 S	SALT LAKE CITY UT SALT LAKE CITY UT	84106 84106	3142 S 800 E 789 E 3155 S
162930602700000	THE W 75 FT OF LOT 1 & THE W 75 FT LOT 2, SPRINGVIEW HEIGHTS 162930602800000 THE E 25 FT OF THE W 1/2 LOT 1, SPRINGVIEW HEIGHTS 4828-0814, 6890-0723	OWEN, RICHARD A & LINDA LISONBEE, VELMA E, TR	780 E LISONBEE AVE 2729 W ANDREW AVE	SALT LAKE CITY UT SALT LAKE CITY UT	84106 84104	780 E LISONBEE AVE 784 E LISONBEE AVE
162930700100000	N 11 FT OF LOT 5 & ALL LOT 6, BLK 2, COOLIDGE PLACE 5873-2557 6463-1877, 6674-0244	SONG, TAE WONG & EARL, JEAN J & JACK L, JT	702 E 3155 S 3181 S 700 E	SALT LAKE CITY UT SALT LAKE CITY UT	84106 84106	702 E 3155 S 3165-3167 S 700 E
162930700200000	8 28 FT OF LOT 5, ALSO COM. 10 FT N FR SW COR LOT 4, BLK 2, COOLIDGE PLACE N 29, 25 FT, E 123 FT, S 9, 25 FT, W 88 FT, S 20 FT, W 56 FT TO BEG. 5187-0015	FAGG, DELBERT C & EULA W (JT)	3169 S 700 E	SALT LAKE CITY UT	84106	3169 S 700 E # A-B
162930700300000	BEG. AT SW COR LOT 4, BLK 2, COOLIDGE PLACE 4089-145, 20 FT E 68 FT & 30 FT W 123 FT TO BEG. 162930700400000 LOT 7, BLK 2, COOLIDGE PLACE 4572-148, 4572-678, 5527-1793, 6772-1440, 7141-0440	MITTELSTADT, CHARLES F & LINDSAY, MIKE	4287 S 2800 E 730 E 3155 S	SALT LAKE CITY UT SALT LAKE CITY UT	84124 84106	720 E 3155 S 730 E 3155 S
162930700600000	E 1/2 OF LOT 9 & ALL LOT 10, BLK 2, COOLIDGE PLACE 5696-827, 162930700700000 LOT 11, BLK 2, COOLIDGE PLACE 4493-1242, 5710-1489, 6299-1877, 7085-0384, 7618-0780, 8684-4450	OLSON, DIXIE SIZEMORE, JONATHAN &	738 E 3155 S 740 E 3155 S	SALT LAKE CITY UT SALT LAKE CITY UT	84106 84106	738 E 3155 S 740 E 3155 S
162930700800000	LOTS 12 & 13, BLK 2, COOLIDGE PLACE 5493-205, 5493-205, 5493-0682, 5833-2819, 5875-0442, 5885-0225, 6865-0330, 6876-1365, 7320-1358, 7721-2271	PHELPS, CHRISTINA M PERRY, ANTHONY M & VELMAL L	760 E 3155 S 764 E 3155 S	SALT LAKE CITY UT SALT LAKE CITY UT	84106 84106	760 E 3155 S 764 E 3155 S

Parcel	Legal Description	Owner Name	Owner Address	Owner City, State	Owner Zip	Property Address
16293070100000	E 30 FT OF LOT 15 & ALL LOT 16 BLK 2 COOLIDGE PLACE	JORDISON, RICHARD C JR &	4515 RUCKER AVE	EVERETT WA	84106	766 E 3155 S
16293070110000	4537-0183 554.5, 1390 6403, 1423 6661, 2834 7542, 2485 LOT 17 BLK 2 COOLIDGE PLACE 7081-0001, 7257-504 7257-0056 7113-2980 8402-5383	HYLDAHL, ROB &	770 E 3155 S	SALT LAKE CITY UT	84106	770 E 3155 S
16293070120000	LOT 18 & W 10 FT OF LOTS 19 20 & 21 BLK 2 COOLIDGE PLACE 5379-498 6507-1561 7298-2459 7901-2707 7901-2708 THE W 61 FT OF LOTS 1, 2 & 3, BLK 2, COOLIDGE PLACE	WALL, ROSE H &	373 E DOREEN ST	MURRAY UT	84107	774 E 3155 S
16293070130000	3792-0294 5187-0015 6031-0735 6373-0003	EARL, JACK &	3167 S 700 E	SALT LAKE CITY UT	84106	707 E SPRING VIEW DR
16293070140000	E 62 FT OF LOTS 1 2 & 3 BLK 2 COOLIDGE PLACE 5187-0015	EARL, JEAN J & JACK L, JT	3167 S 700 E	SALT LAKE CITY UT	84106	717 E SPRING VIEW DR
16293070150000	LOT 24 BLK 2 COOLIDGE PLACE 5782-0872 8898-5380	MORTENSEN, MALINDA M	731 E SPRING VIEW DR	SALT LAKE CITY UT	84106	731 E SPRING VIEW DR
16293070170000	LOT 33 BLK 2 COOLIDGE PLACE 5686-0882 6725-2459	AGBOR, AGBOR T, TR	1832 CORTE CAVA	LIVERMORE CA	94551	733 E SPRING VIEW DR
16293070180000	LOT 32 BLK 2 COOLIDGE PLACE 5512-1278 5584-1024 7081-2757 7375-1822 7540-1277 8638-4845 8870-4334	HARKNESS, JILL A	741 E SPRING VIEW DR	SALT LAKE CITY UT	84106	741 E SPRING VIEW DR
16293070190000	LOT 31 BLK 2 COOLIDGE PLACE 5757-0108 6472-1887 6951-6646	GARCIA, GABRIEL &	747 E SPRING VIEW DR	SALT LAKE CITY UT	84106	747 E SPRING VIEW DR
16293070200000	LOT 30 BLK 2 COOLIDGE PLACE 6431-1801 7793-2103 8294-4823 8590-5579	RICH, MATTHEW B	751 E SPRING VIEW DR	SALT LAKE CITY UT	84106	751 E SPRING VIEW DR
16293070210000	LOTS 28 & 29 BLK 2 COOLIDGE PLACE 5423-0789	WESTPHAL, FRED H & VIOLETH H	759 E SPRING VIEW DR	SALT LAKE CITY UT	84106	759 E SPRING VIEW DR
16293070220000	LOT 27, BLK 2, COOLIDGE PLACE 4426-1278 5128-1374 5128-1378	WRIGHT, DOROTHY E	763 E SPRING VIEW DR	SALT LAKE CITY UT	84106	763 E SPRING VIEW DR
16293070230000	W 4 FT OF LOT 23 & ALL LOT 28 BLK 2 COOLIDGE PLACE 7573-0827 7784-2332 8292-5717 5818, 5821 8883-8786 9070-8522	WESTOVER, KEITH K &	777 E SPRING VIEW DR	SALT LAKE CITY UT	84106	777 E SPRING VIEW DR
16293070240000	W 2 FT OF LOTS 23 & 24 & 26 FT OF LOT 25 BLK 2 COOLIDGE PLACE 4681-884 5281-0091 5316-2424 5695-1085	GROW, SHARON V	783 E SPRING VIEW DR	SALT LAKE CITY UT	84106	783 E SPRING VIEW DR
16293070250000	W 48 FT OF LOTS 23 & 24 BLK 2 COOLIDGE PLACE 6188-2487 0186-2488 6222-0245 6324-2245 7253-1098 7253-2008 8113-1231 8688-0028	FEATHERSTONE, COURT &	785 E SPRING VIEW DR	SALT LAKE CITY UT	84106	785 E SPRING VIEW DR
16293070260000	E 117.31 FT OF LOT 19 & E 117.31 FT OF N 30.25 FT OF LOT 20 BLK 2 COOLIDGE PLACE 4346-0422 5808-2215 6442-0582	WALL, ROSE H &	373 E DOREEN ST	MURRAY UT	84107	3166 S 800 E
16293070270000	E 117.43 FT OF S 8.75 FT OF LOT 20 & E 117.43 FT OF LOT 21 BLK 2 COOLIDGE PLACE 6088-0794 5971-2885	SOUTHERLAND, JOHN B	3174 S 800 E	SALT LAKE CITY UT	84106	3174 S 800 E
16293070280000	LOT 22 & N 7.6 FT OF E 77.6 FT OF LOT 23 BLK 2 COOLIDGE PLACE 4188-0207 7915-0710 7087-0099 8282-3987 8311-1800 8673-2682 8778-1802 8848-3078 8830-6067	TATE, SETH J &	3180 S 800 E	SALT LAKE CITY UT	84106	3180 S 800 E
16293070290000	BEG AT SE CORN LOT 24, BLK 2, COOLIDGE PLACE, N 70 FT, W 77.6 FT, S 70.4 FT, E 77.6 FT TO BEG. 4251-182 5120-0554 5816-1940 7250-0408 7487-0854	POWERS, JEFF T &	3184 S 800 E	SALT LAKE CITY UT	84106	3184 S 800 E
16293070300000	LOT 26, BLK 2, COOLIDGE PLACE 5441-1104, 1108 5838-0204 5888-1779 5995-0845 6104-2167 6594-2253	CASH, JUSTIN H	727 E SPRING VIEW DR	SALT LAKE CITY UT	84106	727 E SPRING VIEW DR
16293070310000	LOT 35, BLK 2, COOLIDGE PLACE 5441-1104, 1108 5838-0204 5888-1779 5995-0845 6104-2167 6594-2253 8313-3340 8325-1843 6588-0203 8894-4717	STANCHFIELD, JOSHUA K	729 E SPRING VIEW DR	SALT LAKE CITY UT	84106	729 E SPRING VIEW DR
16293080010000	THE W 77 FT OF LOTS 4, 5 & 6, BLK 3, COOLIDGE PLACE SUB 4237-0034 5790-215 5789-0218 5801-2771 8043-0084	CAMERON, IAIN	2377 E 3395 S	SALT LAKE CITY UT	84108	716-718 E SPRING VIEW DR
16293080020000	E 48 FT OF LOTS 8, 178RU & BLK 3, COOLIDGE PLACE 4638-0875 7841-2249 7841-2250 7879-2268	TAHMAZIAN, GRIGOR	720 E SPRING VIEW DR	SALT LAKE CITY UT	84106	720 E SPRING VIEW DR
16293080030000	LOT 7 & W 1/2 OF LOT 8, BLK 3, COOLIDGE PLACE 5875-0088 6751-2081, 2093 7864-1373, 1374 8318-6482 8354-1144	MILLER, CATHERINE B	724 E SPRING VIEW DR	SALT LAKE CITY UT	84106	724 E SPRING VIEW DR
16293080060000	LOT 11, & THE W 6 FT OF LOT 12, BLK 3, COOLIDGE PLACE 3908-0251 7548-2475 2477 8106-2834 8885-0340 8888-2872	SINGLEY, TRINA R	744 E SPRING VIEW DR	SALT LAKE CITY UT	84106	744 E SPRING VIEW DR
16293080070000	E 32 FT OF LOT 12 & W 6 FT OF LOT 13, BLK 3, COOLIDGE PLACE 4541-0470, 0471 8354-5833 8450 8530-7870, 7872 8578-2771	DUEMAN, HAROLD L &	748 E SPRING VIEW DR	SALT LAKE CITY UT	84106	748 E SPRING VIEW DR
16293080080000	E 32 FT OF LOT 13 & W 6 FT OF LOT 14, BLK 3, COOLIDGE PLACE 4745-0772 5546-0940 5586-0378 6370-2323 7210-2903	MOPHIE, JERRY	752 E SPRING VIEW DR	SALT LAKE CITY UT	84106	752 E SPRING VIEW DR
16293080090000	E 32 FT OF LOT 14 & W 21 FT OF LOT 15 BLK 3 COOLIDGE PLACE 16293080100000 THE E 18 FT OF LOT 15 & THE W 23.5 FT OF LOT 18, BLK 3, COOLIDGE PLACE	THURMAN, JOHN E & MARILYN K WAASDORP, GORDON T & SHELLEY R	758 E SPRING VIEW DR 766 E SPRING VIEW DR	SALT LAKE CITY UT SALT LAKE CITY UT	84106 84106	758 E SPRING VIEW DR 766 E SPRING VIEW DR
16293080110000	E 18 1/2 FT OF LOT 16 & W 24 1/2 FT OF LOT 17, BLK 3, COOLIDGE PLACE 4201-0048 6306-2815 6343-1288 6785-0781	GIFFORD, ANGELA	768 E SPRING VIEW DR	SALT LAKE CITY UT	84106	768 E SPRING VIEW DR

Parcel	Legal Description	Owner Name	Owner Address	Owner City, State	Owner Zip	Property Address
16293080120000	THE E 15.5 FT OF LOT 17; ALL LOT 18, BLK 3, COOLIDGE PLACE 7029-1484 8407-2688 3868-0079 5908-508	PLATT, JAMES J	770 E SPRING VIEW DR	SALT LAKE CITY UT	84108	770 E SPRING VIEW DR
16293080130000	W 1/2 OF LOT 19 & W 1/2 OF N 1/2 OF LOT 20 BLK 3 COOLIDGE PLACE, 9629 1530 7486-2442 8398-3125	PHILLIPP, RITA L, TR	782 E SPRING VIEW DR	SALT LAKE CITY UT	84108	782 E SPRING VIEW DR
16293080140000	E 1/2 OF LOT 18 & E 1/2 OF N 1/2 OF LOT 20 BLK 3 COOLIDGE PLACE, 5114-0628 6380-2523 2528	COOPER, PATRICIA ANN; ET AL	3200 S 800 E	SALT LAKE CITY UT	84108	3200 S 800 E
16293080150000	S 1/2 OF LOT 20 & ALL LOT 21 BLK 3 COOLIDGE PLACE EXCEPT COM AT BE COR SD LOT 21 N 8 FT W 80 FT S 8 FT E 80 FT TO BEG 5357-1428 5357-1428 5388-1451 6245-1655 7304-0558 7541-1821 7781-2747 8708-8196 8716-8075 8789-1839	MIKULE, FRANK F &	3210 S 800 E	SALT LAKE CITY UT	84108	3210 S 800 E
16293080200000	ALL LOT 33 BLK 3 COOLIDGE PLACE 5777-2338 5777-2340 5845-2658 8526-5523 8556-2706 8621-2752 8885-9084	KEMP, ANNIE J & BERNARD, JONATHAN M	731 E JEPSON AVE 737 E JEPSON AVE	SALT LAKE CITY UT SALT LAKE CITY UT	84108 84108	731 E JEPSON AVE 737 E JEPSON AVE
16293080210000	W 8 FT OF LOT 31 & ALL LOT 32 BLK 3 COOLIDGE PLACE 9822-181 9892-0183 6803-1558 8296-0185	WALKER, BRANDON G	739 E JEPSON AVE	SALT LAKE CITY UT	84108	739 E JEPSON AVE
16293080220000	W 8 FT OF LOT 30 & E 32 FT OF LOT 31 BLK 3 COOLIDGE PLACE 5288-1507 6805-0724 6718-0202 6399-1608 8891-0813 8827-2822 8868-3503, 3891	HARRISON, ERIK D	743 E JEPSON AVE	SALT LAKE CITY UT	84108	743 E JEPSON AVE
16293080230000	W 8 FT OF LOT 28 & E 32 FT OF LOT 30 BLK 3 COOLIDGE PLACE 8517-1048 7133-2865,2867 9041-1895	BRADY, PATRICIA D; ET AL	8679 LAKEWOOD HWY	MINERAL BLUFF GA	30559	755 E JEPSON AVE
16293080240000	W 8 FT OF LOT 28 & E 32 FT OF LOT 29 BLK 3 COOLIDGE PLACE 5202-0633, 5331-1233 5331-1232 5802,2801 6023-0246	TAUFULI, TEVITA &	759 E JEPSON AVE	SALT LAKE CITY UT	84108	759 E JEPSON AVE
16293080250000	W 8 FT OF LOT 27 & E 32 FT OF LOT 28 BLK 3 COOLIDGE PLACE 8414-3019 5414-3021, 5414-3021 6422-1033 5591-1070	POWELL, COLLEEN	765 E JEPSON AVE	SALT LAKE CITY UT	84108	765 E JEPSON AVE
16293080260000	THE W 8 FT OF LOT 28 & E 32 FT OF LOT 27, BLK 3, COOLIDGE PLACE 4896-1035 6138-2255	OLSON, KEVIN T &	773 E JEPSON AVE	SALT LAKE CITY UT	84108	773 E JEPSON AVE
16293080270000	W 8 FT OF LOT 28 & E 32 FT OF LOT 28 BLK 3 COOLIDGE PLACE 5126-1288 5246-0589 5353-0917 5462-1324 6686-2077 5712-0809 6291-1248 6310-1233 6364-2707 7859-0286 7956-1655 8186-1818	LAMBSON, SCOTT &	775 E JEPSON AVE	SALT LAKE CITY UT	84108	775 E JEPSON AVE
16293080280000	W 8 FT OF LOTS 22 23 & 24 & E 32 FT OF LOT 25 BLK 3 COOLIDGE PLACE, 5887-2894 6336-2331 7393,2395 8348-4173 8587-1554 8625-8077 8697-5783	DEBIRK, DANIEL L &	4988 S MANILA DR	HOLLADAY UT	84117	777 E JEPSON AVE
16293080310000	BEG 8 FT E FR SW COR LOT 24, BLK 3, COOLIDGE PLACE, E 40 05 FT, N 70 FT, W 9 FT, N 47 25 FT, W 37 05 FT, S 117 25 FT TO BEG 6285-415 4490-1122 5038-812 5133-927 5531-1510 6302-2859 6318-2902 6483-1888 6483-2092 7590-2257	ORULLIAN, TODD J &	PO BOX 96691	SOUTH JORDAN UT	84095	795 E JEPSON AVE
16293080330000	THE E 80 FT OF THE S 8 FT OF LOT 21 & THE E 80 FT OF LOTS 22, 23 & 24, BLK 3, COOLIDGE PLACE, ALSO BEG 48 FT E & 70 FT N FR SW COR LOT 24, SO SUB; N 47 25 FT, W 3 FT, S 47 25 FT, E 3 FT TO BEG, 6285-415 4490-1122 6038-812 6153-92 5531-1510 6239-1883 6499-759 6499-0781	LIU, XIAOHUI &	727 E JEPSON AVE	SALT LAKE CITY UT	84108	727 E JEPSON AVE
16293080360000	W 1/2 OF LOT 1, 2, & 3, BLK 3, COOLIDGE PLACE. 8638-2398 8712-2343 8873-8512	CHECKETTS, CLAY G	711 E JEPSON AVE	SALT LAKE CITY UT	84108	711 E JEPSON AVE
16293080370000	E 1/2 OF LOTS 1, 2, & 3, BLK 3, COOLIDGE PLACE. 8639-4536 8636-4487	MOORE, STEVE J	717 E JEPSON AVE	SALT LAKE CITY UT	84108	717 E JEPSON AVE
16293080380000	W 1/2 OF LOT 28, BLK 3, COOLIDGE PLACE LESS & EXCEPT THE N 1/2 OF LOT 28, BLK 3, COOLIDGE PLACE LESS & EXCEPT THE N 1/2 OF LOT 28, BLK 3, COOLIDGE PLACE LESS & E 1/2 OF LOT 28, BLK 3, COOLIDGE PLACE LESS &	CLARK, JOAN	725 E JEPSON AVE	SALT LAKE CITY UT	84108	725 E JEPSON AVE
16293080390000	E 1/2 OF LOT 8 & W 1/2 OF LOT 9, BLK 3, COOLIDGE PLACE 6703-4421 8752-1445	CHOW, TYLER G	728 E SPRING VIEW DR	SALT LAKE CITY UT	84108	728 E SPRING VIEW DR
16293080400000	E 1/2 OF LOT 9 & ALL OF LOT 10, BLK 3, COOLIDGE PLACE. 8703-4421, 4422	WADDUPS, GEORGE T	732 E SPRING VIEW DR	SALT LAKE CITY UT	84106	732 E SPRING VIEW DR
16293090010000	COM 393 FT W FR THE NE COR OF THE S 1/2 OF LOT 15, BLK 2A, TEN AC PLANT A, BIG FIELD SUB, W 303 FT, S 57.5 FT, E 303 FT, N 57.5 FT TO BEG, 0.47 AC 4124-0178 8417-35	DURTSCH, CAROLE M	828 E GREGSON AVE	SALT LAKE CITY UT	84106	3085 S 800 E & # A-C

Parcel	Legal Description	Owner Name	Owner Address	Owner City, State	Owner Zip	Property Address
16293090220000	COM 363 FT W & 57.5 FT S FR NE COR OF S 1/2 OF LOT 15 BLK 29 10 AC PLAT A BIG FIELD SUR S 56 FT W 303 FT N 56 FT E 303 FT TO BEG 0.48 AC	GELLERSEN, MANFRED H. &	3091 S 800 E	SALT LAKE CITY UT	84106	3091 S 800 E
16293090300000	COM 113.5 FT S & 303 FT W FR NE COR OF S 1/2 LOT 15 BLK 29 10 AC PLAT A BF SUR S 56 FT W 303 FT N 56 FT E 303 FT TO BEG 0.48 AC 6736-2227 743-2185 8848-1381	LISONBEE, JULIE K	3103 S 800 E	SALT LAKE CITY UT	84106	3103 S 800 E
16293090400000	COM 363 FT W & 61 FT N FR SE COR LOT 15 BLK 29 10 AC PLAT A BIG FIELD SUR W 303 FT N 56.6 FT E 303 FT S 56.6 FT TO BEG 0.48 AC 6204-0635	GELLERSEN, MANFRED &	3091 S 800 E	SALT LAKE CITY UT	84106	3111 S 800 E
16293090500000	BEG 561 FT W FR SE COR LOT 15, BLK 29, TEN AC PLAT A BIG FIELD SUR W 145 FT N 61 FT E 145 FT, 6.61 FT TO BEG, 0.2 AC, M OR L 4776-0830 6460-2190 7705-2417 8933-2861 6636-1816	CASANEDA, ARTURO R	3115 S 800 E	SALT LAKE CITY UT	84106	3115-3117 S 800 E
16293090600000	BEG 2 ROS E & 181.1 FT S FR NW COR LOT 16, BLK 29, TEN AC PLAT A BIG FIELD SUR S 47.55 FT E 168 FT N 47.55 FT W 188 FT TO BEG 0.18 AC 4608-1175 5159-808	WEBSTER, MARION R. TR	4086 S 2000 E	HOLLADAY UT	84124	3121 S 800 E & # A-B
16293090700000	BEG 31 FT E & 47.55 FT S FR NW COR LOT 16, BLK 29, TEN AC PLAT A, BIG FIELD SUR S 47.55 FT E 168 FT N 47.55 FT W 168 FT TO BEG 0.18 AC, M OR L 4631-7177 4606-1175 5159-808	WEBSTER, MARION R. TR	4086 S 2000 E	HOLLADAY UT	84124	3129 S 800 E
16293090900000	COM 2 ROS E & 143.1 FT S FR NW COR LOT 18 BLK 29 10 AC PLAT A BIG FIELD SUR S 48 FT E 108 FT N 48 FT W 108 FT TO BEG 0.18 AC 5825-0723 7042-1352 7044-1107 8524-5817	GERRY, MIRANDA K	3137 S 800 E	SALT LAKE CITY UT	84106	3137 S 800 E
16293090100000	BEG 2 ROS E & 181.1 FT S FR NW COR LOT 16, BLK 29, TEN AC PLAT A, BIG FIELD SUR S 48 FT E 168 FT N 48 FT W 168 FT TO BEG, 0.18 AC 4328-0192 8046-2324	LEONARD, STEPHEN C	3141 S 800 E	SALT LAKE CITY UT	84106	3141 S 800 E
16293090110000	BEG 2 ROS E & 287.1 FT S FR NW COR LOT 16, BLK 29, TEN AC PLAT A, BIG FIELD SUR N 48 FT E 168 FT S 48 FT W 168 FT TO BEG 0.185 AC M OR L 4632-1084 4632-1085 7307-0655	SIMONYAN, MANANA &	537 E JULEP CIR	MURRAY UT	84107	3149 S 800 E
16293090120000	COM 2 ROS E FR NW COR OF S 1/2 OF LOT 18 BLK 29 10 AC PLAT A BIG FIELD SUR E 130 FT S 95.7 FT W 130 FT N 95.7 FT TO BEG 0.28 AC	LARSEN, CLYDE H & EVELYN R.	3151 S 800 E	SALT LAKE CITY UT	84106	3151 S 800 E
16293090130000	COM 2 ROS E & 85.7 FT N FR SW COR LOT 16 BLK 29 10 AC PLAT A BIG FIELD SUR N 95.7 FT E 110.5 FT S 95.7 FT W 110.5 FT TO BEG 0.24 AC 5541-0316 6257-2004 6283-207	LEGG, RODNEY W & CHRISTY A.	3173 S 800 E	SALT LAKE CITY UT	84106	3173 S 800 E
16293090140000	BEG 2 ROS E & 18 FT N FR SW COR LOT 16, BLK 29, TEN AC PLAT A, BIG FIELD SUR N 79.7 FT E 110.5 FT S 79.7 FT W 110.5 FT TO BEG, 0.24 AC 5267-4009	ROBERTS, OTHEL D & LOUVELLA	3185 S 800 E	SALT LAKE CITY UT	84106	3185 S 800 E
16293090150000	LOT 5 DORIE VILLA SUB	MASON, GAROLD G & CHERYLE L.	3114 S DORIE ST	SALT LAKE CITY UT	84106	3114 S DORIE ST
16293090160000	LOT 4 DORIE VILLA SUB	POLSTER, PHYLLIS, TR	3128 S DORIE ST	SALT LAKE CITY UT	84106	3128 S DORIE ST
16293090170000	7533-1234 8836-4180	JOHNSON, HAROLD E. & FRANZISKA	3136 S DORIE ST	SALT LAKE CITY UT	84106	3136 S DORIE ST
16293090180000	LOT 3 DORIE VILLA SUB	VACCARO, C BRYAN &	3144 S DORIE ST	SALT LAKE CITY UT	84106	3144 S DORIE ST
16293090190000	COM 183 FT E FR NW COR OF S 1/2 LOT 18 BLK 29 10 AC PLAT A BIG FIELD SUR E 55 FT S 85.7 FT W 55 FT N 85.6 FT TO BEG 0.11 AC	HENRIKSON, MONIKA M &	3152 S DORIE ST	SALT LAKE CITY UT	84106	3152 S DORIE ST
16293090200000	COM 183 FT E FR NW COR OF S 1/2 LOT 18 BLK 29 10 AC PLAT A BIG FIELD SUR E 55 FT S 85.7 FT W 55 FT N 85.6 FT TO BEG 0.11 AC	SMITH, DOLORIS T.	825 E SPRING VIEW DR	SALT LAKE CITY UT	84106	825 E SPRING VIEW DR
16293090210000	LOT 3 DORIE SUB AMD PLAT	SMITH, DOLORIS T.	825 E SPRING VIEW DR	SALT LAKE CITY UT	84106	825 E SPRING VIEW DR
16293090220000	COM 17.4 ROS N & 218 FT E FR SW COR LOT 16 BLK 29 10 AC PLAT A, BIG FIELD SUR E 100.55 FT S 95.7 FT W 100.55 FT N 95.7 FT TO BEG 0.22 AC 6846-0843 6833-383 6833-0385	ERESUMA FAMILY LIMITED PTRN	1561 E BLUEBERRY HILL	SANDY UT	84093	3180 S DORIE ST
16293090230000	LOT 1, DORIE SUB AMENDED PLAT 4187-0439	SUEOKA, RHU & SUMIKO (TRS)	3168 S DORIE ST	SALT LAKE CITY UT	84106	3168 S DORIE ST
16293090240000	COM 18 FT N & 218 FT E FR SW COR LOT 16 BLK 29 10 AC PLAT A, BIG FIELD SUR N 89°33'09" E 100.05 FT N 0°02'15" E 79.7 FT S 89°33'09" W 100.05 FT S 0°02'15" W 79.7 FT TO BEG 0.18 AC 5967-0080 5967-0092 6283-0400 7162-0314 7853-2629 8108-2102	JACKSON, NANCY R	835 E SPRING VIEW DR	SALT LAKE CITY UT	84106	835 E SPRING VIEW DR
16293090250000	BEG E 33 FT & N 431.1 FT FR SW COR LOT 16, BLK 29, 10 AC	LEISE, MARCUS R	3133 S 800 E	SALT LAKE CITY UT	84106	3133 S 800 E

Parcel	Legal Description	Owner Name	Owner Address	Owner City, State	Owner Zip	Property Address
16293280020000	PLAT A, BIG FIELD SUR, N 48 FT, E 125 FT, S 48 FT, W 125 FT TO BEG. 0.14 AC 7160-0689 7834-1487 7824-014 8650-2341 BEG. 39 FT E & 43.1 FT N E 125 FT FR SW COR LOT 18, BLK 28, 10 AC PLAT A, BIG FIELD SUR, N 48 FT, E 144 FT, S 48 FT, W 44 FT TO BEG. 0.05 AC M OR L 5154-9008 5085-787	WEBSTER, MARION R: TR	4086 S 2000 E	HOLLADAY UT	84124	3128 S 800 E # APX8T
16293280010000	COM 150 FT W OF THE NE COR OF THE S 1/2 OF LOT 15, BLK 28, TEN AC PLAT A, BIG FIELD SUR, W 213 FT, S 57 FT, E 213 FT, N 57 FT TO BEG. 0.28 AC 3877-0225 5822-0082	ROGERS-DIAL, STEVEN A &	18932 PARADISE MOUNTAIN R	VALLEY CENTER CA	92082	872 E GREGSON AVE
16293280020000	COM 57.5 FT S FR NE COR OF S 1/2 OF LOT 15, BLK 28, 10 AC PLAT A, BIG FIELD SUR, S 58 FT W 203 FT N 58 FT E 203 FT TO BEG 0.48 AC 8948-0138 7562-248	PECK, ALAN S: TR	3088 S 900 E	SALT LAKE CITY UT	84108	3088 S 900 E
16293280030000	BEG. 113.5 FT S & 172 FT W FR NE COR OF S 1/2 OF LOT 15, BLK 28, TEN AC PLAT A, BIG FIELD SUR, S 58 FT, W 191 FT, N 58 FT E 191 FT TO BEG. 0.25 AC 4298-0313	PECK, ALAN S: TR	3088 S 900 E	SALT LAKE CITY UT	84108	3094 S 900 E
16293280040000	BEG. 148.5 FT S FR NE COR OF S 1/2 OF LOT 15, BLK 28, 10 AC PLAT A, BIG FIELD SUR, S 58 FT W 203 FT N 58 FT E 203 FT TO BEG 0.47 AC 4454-1480 4603-0793 6831-1680 7733-0178	BINGHAM, DAVID	3108 S 900 E	SALT LAKE CITY UT	84108	3108 S 900 E
16293280060000	BEG. 177 FT W OF NE COR LOT 18, BLK 28, TEN AC PLAT A, BIG FIELD SUR, S 40 FT, W 88 FT, N 40 FT, E 88 FT TO BEG. 0.08 AC 4456-0431 5701-2738 8640-1288	BOONE, ROBERT W	816 E 1700 S	SALT LAKE CITY UT	84105	3124 S 900 E
16293280070000	COM 206 FT W FR NE COR LOT 18, BLK 28, 10 AC PLAT A, BIG FIELD SUR, W 79 FT S 114.75 FT E 108 FT N 74.75 FT W 88 FT N 40 FT TO BEG. 0.37 AC 5701-2735 8640-1288	BOONE, ROBERT W	816 E 1700 S	SALT LAKE CITY UT	84105	3128-3128 S 900 E
16293280080000	LOT 8, DORIE WILDA SUB	WATT, THOMAS A & SYLVIA L	3115 S DORIE ST	SALT LAKE CITY UT	84108	3115 S DORIE ST
16293280090000	LOT 7, DORIE WILDA SUB, 4887-232, 234 4887-2328 7102-2047 714-2191	DAHL, BRENT C &	3128 S DORIE ST	SALT LAKE CITY UT	84108	3128 S DORIE ST
16293280100000	LOT 8, DORIE WILDA SUB 5115-0689 7275-2224	PRIER, MARTIN J	3137 S DORIE ST	SALT LAKE CITY UT	84108	3137 S DORIE ST
16293280110000	LOT 9, DORIE WILDA SUB 4626-1149 7860-2114	PRICE, JEFFREY L &	3147 S DORIE ST	SALT LAKE CITY UT	84108	3147 S DORIE ST
16293280120000	LOT 10, DORIE WILDA SUB EXCEPT THE E 4 FT THEREOF 5927-2895 5627-2898 8316-5312	RAY, RICHARD D	881 E ANGELINA AVE	SALT LAKE CITY UT	84106	881 E ANGELINA AVE
16293280130000	E 4 FT OF LOT 10 & ALL LOT 11 DORIE WILDA SUB	BIRNER, KETHO O &	869 E ANGELINA AVE	SALT LAKE CITY UT	84108	869 E ANGELINA AVE
16293280140000	LOT 12, DORIE WILDA SUB 8885-6235 8098-2777	GARRUS, JENNIFER &	875 E ANGELINA AVE	SALT LAKE CITY UT	84105	875 E ANGELINA AVE
16293280150000	BEG AT THE NE COR OF THE S 1/2 OF LOT 15, BLK 28, TEN AC PLAT A, BIG FIELD SUR, W 180 FT, S 57.50 FT, E 180 FT, N 57.50 FT TO BEG. 20 AC 3877-0225 5822-0082 6596-2024 6986-2889 7728-2102 7434-0231 8403-3423 3424	HERNANDEZ, HECTOR S	3080 S 900 E	SALT LAKE CITY UT	84106	3080 S 900 E
16293280160000	BEG. 113.5 FT S FR NE COR OF S 1/2 LOT 15, BLK 28, TEN AC PLAT A, BIG FIELD SUR, S 58 FT, W 172 FT, N 58 FT, E 172 FT TO BEG. 0.22 AC M OR L 4778-174 4883-0882 5840-2790	NAVY, RICHARD S &	3100 S 900 E	SALT LAKE CITY UT	84106	3100 S 900 E
16293280170000	COM AT NE COR LOT 16, BLK 28, 10 AC PLAT A, BIG FIELD SUR S 58 FT W 177 FT N 50 FT E 177 FT TO BEG. 0.2 AC 6082-1219 8640-1289	BOONE, ROBERT W	816 E 1700 S	SALT LAKE CITY UT	84105	3124 S 900 E
16293280180000	COM 50 FT S FR NE COR LOT 18, BLK 28, 10 AC PLAT A, BIG FIELD SUR S 84.75 FT W 177 FT N 84.75 FT E 177 FT TO BEG. 0.25 AC 5701-2735 8640-1288	BOONE, ROBERT W	816 E 1700 S	SALT LAKE CITY UT	84105	3128 S 900 E
16293280190000	COM. 114.75 FT S FR NE COR LOT 18, BLK 28, 10 AC PLAT A, BIG FIELD SUR, W 208 FT S 57 FT E 81 FT S 15 FT E 148 FT N 72 FT TO BEG. 0.32 AC 6291-2893 7904-2278 8208-1040, 1045, 1056	RAMOS, MARIO F &	3134 S 900 E	SALT LAKE CITY UT	84108	3134 S 900 E
16293280200000	COM 148.75 FT S FR NE COR LOT 18, BLK 28, 10 AC PLAT A, BIG FIELD SUR S 52.35 FT W 148 FT N 52.35 FT E 148 FT TO BEG 0.18 AC	FRANCKOW, IVY E. & MARGARET	3140 S 900 E	SALT LAKE CITY UT	84108	3140 S 900 E
16293280210000	BEG 238.1 FT S FR NE COR LOT 18, BLK 28, TEN AC PLAT A, BIG FIELD SUR S 48 FT W 148 FT N 48 FT E 148 FT TO BEG. 0.18 AC 5044-0557 6044-2217 6812-2573 7244-0493 7286-2562 2564 8340-3318	ASZMIUS, GREGORY P &	3148 S 900 E	SALT LAKE CITY UT	84106	3148 S 900 E
16293280220000	COM 287.1 FT S FR NE COR LOT 18, BLK 28, 10 AC PLAT A, BIG	ASZMIUS, GREGORY P &	3148 S 900 E	SALT LAKE CITY UT	84106	3148 S 900 E

Parcel	Legal Description	Owner Name	Owner Address	Owner City, State	Owner Zip	Property Address
	FIELD SUR W 148 FT ELY ALC CURVE TO LEFT 41.92 FT E 108.46 FT N 5 FT TO BEG 0.02 AC 4718-0186 5473-0184 5867-1582 6084-2218 7244-0438 7296-2802-2564 6348-3318					
16293280230000	LOT 2 PRIMOSIC SUB. 6340-0112 6355-9782 6432-4827	GILMAN, RANDALL L	3122 S 900 E	SALT LAKE CITY UT	84106	3122 S 900 E
16293280240000	LOT 1, PRIMOSIC SUB. 6192-1688 6339-6439 6883-1786	GARDNER, DAVID T & THORNTON, JANET &	3120 S 900 E	SALT LAKE CITY UT	84106	3120 S 900 E
16293270020000	LOT 16 DORIE VILLA SUB 7020-2089	HOPKINS, JOHN	894 E ANGELINA AVE	SALT LAKE CITY UT	84106	894 E ANGELINA AVE
16293270030000	LOT 16 DORIE VILLA SUB 6394-6012	CHU, LAI PING &	874 E ANGELINA AVE	SALT LAKE CITY UT	84106	874 E ANGELINA AVE
16293270040000	LOT 14 DORIE VILLA SUB 6737-1745 6737-1743 6737-1745 7584-1857	BITNER, PAUL O	880 E ANGELINA AVE	SALT LAKE CITY UT	84106	880 E ANGELINA AVE
16293270050000	LOT 13 DORIE VILLA SUB 7263-2592 6135-1977 6206-1752 6317-1814	BYNUM, CHRISTINE D &	3160 S 900 E	SALT LAKE CITY UT	84106	3160 S 900 E
16293270060000	COM 143.55 FT N FR SE COR LOT 16 BLK 29 10 AC PLAT A BIG FIELD SUR N 68.55 FT W 106.34 FT NMLY ALC CURVE TO RIGHT 4.08 FT S 68.55 FT E 110.4 FT TO BEG 0.22 AC 6809-3300-3332 6846-0300					
16293270060000	LOT 2 DORIE SUB AND PLAT 6690-2271	TIDWELL, JUNE, TR	3168 S DORIE ST	SALT LAKE CITY UT	84106	3168 S DORIE ST
16293270070000	BEG 16 FT N 4.368 6 FT E FR SW COR LOT 16 BLK 29 10 AC PLAT A BIG FIELD SUR N P0214° E 78.7 FT N 89°53'08" E 100.05 FT S P0213° W 79.7 FT S 89°53'08" W 100.05 FT TO BEG 0.18 AC 5292-28	TAKIS, KATHERINE G, TR	855 E SPRING VIEW DR	SALT LAKE CITY UT	84106	855 E SPRING VIEW DR
16293270080000	COM 68.55 FT N FR SE COR LOT 16 BLK 29 10 AC PLAT A BIG FIELD SUR N 75 FT W 290.4 FT 8.75 FT E 290.4 FT TO BEG 0.5 AC 6697-0282 7582-2464 7597-1254	ROBERTS, VIVIAN &	4719 S QUAIL POINT RD	SALT LAKE CITY UT	84124	3176 S 900 E
16293270090000	BEG AT SE COR LOT 16 BLK 29 10 AC PLAT A BIG FIELD SUR N 68.55 FT W 290.4 FT S 68.55 FT E 290.4 FT TO BEG 0.46 AC 5202-28	TAKIS, KATHERINE G, TR	855 E SPRING VIEW DR	SALT LAKE CITY UT	84106	863-65 E SPRING VIEW DR
16293280020000	BEG 12.4 RODS N 8.33 FT E FR SW COR LOT 1, BLK 29, TEN AC PLAT A BIG FIELD SUR, N 65 FT E 182 FT, S 85 FT, W 182 FT TO BEG 0.27 AC, M OR L 4674-1226	RAWLINGS, DAVID B	3229 S 800 E	SALT LAKE CITY UT	84106	3229 S 800 E & # A-B
16293280030000	BEG 143 FT E OF SW COR LOT 1, BLK 29, TEN AC PLAT A BIG FIELD SUR, E 52 FT, N 154 6 FT, W 52 FT, S 154 6 FT TO BEG 0.18 AC 4467-1120 1121, 1122 4814-0082 5722-0007 6008-2385	BILLANIC, MARY ANN &	815 E 3300 S	SALT LAKE CITY UT	84106	815 E 3300 S
16293280070000	COM 254 FT W FR NE COR LOT 1, BLK 29, 10 AC PLAT A BIG FIELD SUR W 55 FT S 8.7 RODS E 55 FT N 6.7 RODS TO BEG 0.18 AC 4718-0186 5407-1135 5438-0881 0887 5463-1043 6308-3822	LOVATO, MICHAEL	860 E SPRING VIEW DR	SALT LAKE CITY UT	84106	860 E SPRING VIEW DR
16293280080000	COM 189 FT W FR NE COR LOT 1, BLK 29, 10 AC PLAT A BIG FIELD SUR W 55 FT S 8.7 RODS E 55 FT N 8.7 RODS TO BEG 0.18 AC 6112-2823	AKOPYAN, AKOP &	862 E SPRING VIEW DR	SALT LAKE CITY UT	84106	862 E SPRING VIEW DR
16293280090000	COM 144 FT W FR NE COR LOT 1, BLK 29, 10 AC PLAT A BIG FIELD SUR W 55 FT S 8.7 RODS E 55 FT N 8.7 RODS TO BEG 0.18 AC 5351-1080 5382-0088 6112-2823 6841-1730	DENNEY, C WAYNE &	1612 E 3010 S	SALT LAKE CITY UT	84106	874 E SPRING VIEW DR
16293280140000	BEG 33 FT E FR SW COR OF LOT 1, BLK 29, TEN ACRE PLAT A, BIG FIELD SUR, E 130 FT, N 154 6 FT, E 52 FT, N 50 FT, W 182 FT, S 204 6 FT TO BEG, 0.87 AC 6623-4001, 5634-1850 5694-561	ROBBINS, WILSON K, TR	3730 E MILLSTREAM DR	SALT LAKE CITY UT	84109	805-81 E 3300 S
16293280150000	BEG 8.7 RODS S FR NE COR OF LOT 1, BLK 29, TEN ACRE PLAT A, BIG FIELD SUR, S 13.7 RODS, W 232 0 FT, N 5 RODS, W 62 4 FT, N 8.7 RODS, E 308 FT TO BEG, 1.5 AC, 5900-1586	TWIN PINES APARTMENTS	2108 E APPLEWOOD AVE	HOLLADAY UT	84121	3220 S 900 E
16293280160000	BEG 3.25 FT FR NE COR LOT 1, BLK 29, 10 AC PLAT A, BIG FIELD SUR, S 46 7/8 FT, W 144 FT, N 48 7/8 FT, E 144 FT TO BEG ALSO BEG S 71.775 FT FR NE COR LOT 1, BLK 29, 10 AC PLAT A, BIG FIELD SUR, S 71.775 FT, W 144 FT, N 71.775 FT, E 144 FT TO BEG, 0.39 AC, 4083-0240 5430-1131 5595-1071 7315-1468	LUND, JIM W	9851 S SHADY GLEN LN	SOUTH JORDAN UT	84095	3192 S 900 E
16293280150000	COM 362.1 FT N FR SW COR LOT 2, BLK 29, 10 AC PLAT A, BIG FIELD SUR N 65 FT E 150 FT S 11 FT E 50 FT S 54 FT W 200 FT TO BEG 9604-0186 7098-0384 0403 6538-4438	ANTHONY DOUGLAS COMPANY, LLC	1535 W 3300 S # 4	WEST VALLEY UT	84119	3211 S 900 E

Parcel	Legal Description	Owner Name	Owner Address	Owner City, State	Owner Zip	Property Address
16293290180000	0.28 AC 5624-178 5624-1701 6295-1161 9071-1690 BEG N 0°03'04" E 30 FT FR SW COR LOT 2, BLK 28, 10 AC PLAT A, BIG FIELD SUR, N 0°03'04" E 120 FT, N 89°48'44" E 165.4 FT, S 0°03'04" W 150 FT, S 89°48'44" W 125.4 FT, N 45°04'04" W 42.34 FT TO BEG, 0.52 AC M OR L	SOUTHLAND CORPORATION, THE	PO BOX 711	DALLAS TX	75221	911 E 3300 S
16293290290000	COM 214.78 FT E FR NW COR LOT 2, BLK 28, 10 AC PLAT A, BIG FIELD SUR E 194.72 FT S 50 FT W 164.72 FT N 50 FT TO BEG 0.19 AC 5808-2340 6807-1107 7155-1412	JOHNSON, BRET C &	3194 S 945 E	SALT LAKE CITY UT	84108	3194 S 945 E
16293290300000	COM 524.2 FT N & 210 FT E FR SW COR LOT 2, BLK 28, 10 AC PLAT A, BIG FIELD SUR E 160.5 FT S 54.1 FT W 160.5 FT N 54.1 FT TO BEG, 0.2 AC 5808-2358 6771-1539, 1540	SIKALIS, JEFF &	3198 S 945 E	SALT LAKE CITY UT	84106	3198 S 945 E
16293290310000	A, BIG FIELD SUR N 54 FT E 160.5 FT S 54 FT W 160.5 FT TO BEG 0.20 AC 5815-0437 6700-1770	MORLEY, MITCHELL L &	3208 S 945 E	SALT LAKE CITY UT	84106	3208 S 945 E
16293290330000	BEG 299.1 FT N FR SW COR LOT 2, BLK 28, TEN AC PLAT A, BIG FIELD SUR, N 63 FT, E 379.5 FT, S 103 FT, W 178.5 FT, N 10 FT, W 200 FT TO BEG, 0.74 AC M OR L, 4729-1907 8608-1828 8608-1828	ANTHONY DOUGLAS CO, LLC	2899 E BROOKBURN RD	SALT LAKE CITY UT	84109	3225 S 900 E
16293290350000	BEG 165.4 FT E FR SW COR LOT 2, BLK 28, 10 AC PLAT A, BIG FIELD SUR E 75 FT N 224.1 FT W 75 FT S 224.1 FT TO BEG 0.38 AC 4940-0878 5948-2471	SIMMONS, RALPH M &	2823 E 3600 S	SALT LAKE CITY UT	84109	933 E 3300 S
16293290360000	BEG 230.4 FT E FR SW COR LOT 2, BLK 28, 10 AC PLAT A, BIG FIELD SUR E 74.5 FT N 258.1 FT W 74.5 FT S 258.1 FT TO BEG 0.44 AC M OR L, 5186-0541 5416-2272 5642-1098 6258-2609	AMERICAN CANCER SOCIETY	PO BOX 19140	SEATTLE WA	98109	941 E 3300 S
16293290370000	BEG 304.8 FT E FR SW COR LOT 2, BLK 28, 10 AC PLAT A, BIG FIELD SUR N 259.1 FT E 74.6 FT S 259.1 FT W 74.6 FT TO BEG LESS ROFFY 0.43 AC M OR L, 5186-0541 5416-2272 5642-1098 6258-2609	AMERICAN CANCER SOCIETY	P O BOX 19140	SEATTLE WA	98109	941 E 3300 S
16293290410000	BEG N 69 FT E & 7 FT FR SW COR LOT 2, BLK 28, TEN AC PLAT A, BIG FIELD SUR, N 66 FT, E 208 FT, S 69 FT, W 208 FT TO BEG, 0.32 AC M OR L, 5441-420 5448-1950 5641-374 5644-528 5603-1222 5603-1221 5608-1133 6025-0064 7030-2307 8695-5150 8712-2945	HHQ, LLC	4059 S HALE DR	SALT LAKE CITY UT	84124	3175 S 900 E
16293290480000	BEG NW COR LOT 2, BLK 28, 10 AC PLAT A, SF SUR, N 89°48'44" E 214.78 FT, S 0°03'04" W 50 FT, N 89°48'44" E 4.22 FT, S 0°03'04" W 108.1 FT, S 89°48'44" W 38 FT, N 0°03'04" E 11 FT, S 89°48'44" W 180 FT, N 0°03'04" E 147.1 FT TO BEG 6361-1732 6363-2034 6973-0398 7772-2589 2801, 2808 8254-7670 8272-8985	AIM PROPERTIES LLC	1535 E 3300 S # 4	SALT LAKE CITY UT	84108	3195-3201 S 900 E
16293290520000	BEG N 0°03'04" E 269.1 FT & N 89°48'44" E 155.4 FT FR SW COR LOT 2, BLK 28, 10 AC PLAT A, BIG FIELD SUR, N 89°48'44" E 44.8 FT, S 0°03'04" W 10 FT, N 89°48'44" E 30.4 FT, S 0°03'04" W 35 FT, S 89°48'44" W 75 FT, N 0°03'04" E 45 FT, M OR L TO BEG, 0.07 AC, 8326-7638 8344-2418 8348-4433 8363-4158	SIMMONS, RALPH M &	933 E 3300 S	SALT LAKE CITY UT	84108	933 E 3300 S
16293290530000	BEG N 208.1 FT & E 7 FT FR SW COR LOT 2, BLK 28, 10 AC PLAT A, BIG FIELD SUR, N 60 FT, E 148.4 FT, S 60 FT, W 148.4 FT TO BEG, 0.2 AC, 8326-7638 8344-2418 8348-4433 8363-4546 8365-7097 8408-5942 8421-5983	BALLATO, JOE &	3235 S 900 E	SALT LAKE CITY UT	84108	3231 S 900 E
16293290540000	BEG N 0°03'04" E 150 FT FR SW COR LOT 2, BLK 28, 10 AC PLAT A, BIG FIELD SUR, N 0°03'04" E 59.1 FT, N 89°48'44" E 155.4 FT, S 0°03'04" W 59.1 FT, S 89°48'44" W 155.4 FT TO BEG, 0.21 AC M OR L, 8326-7638 8344-2418 8348-4433 8363-4546 8365-7097 8408-5942 8508-3802	MX, LLC	3233 S 900 E	SALT LAKE CITY UT	84106	3233 S 900 E
16293290550000	BEG E 215 FT & N 66 FT FR SW COR LOT 3, BLK 28, 10 AC PLAT A, BIG FIELD SUR, N 66 FT, E 27.53 FT, M OR L, S 66 FT, W 27.53 FT TO BEG, 0.04 AC, 7600-2389 8536-1803 8712-2045 8694-4816	HHQ, LLC	4059 S HALE DR	SALT LAKE CITY UT	84124	3192-94 S 945 E

Parcel	Legal Description	Owner Name	Owner Address	Owner City, State	Owner Zip	Property Address
16293290560000	BEG E 7 FT FR SW COR LOT 2, BLK 28, TEN ACRE PLAT A, BIG FIELD SUR, N 66 FT, E 67 84 FT, S 66 FT, W 67 84 FT TO BEG. 0.15 AC. 4640-0032, 0933 5711-0166 5950-0435 6025-0884 7390-2897 8536-1803 8712-2948	HHIC, LLC	4059 S HALE DR	SALT LAKE CITY UT	84124	3165 S 900 E
16293290560000	BEG E 244.53 FT & N 66 FT FR THE SW COR OF LOT 3, BLK 28, 10 AC PLAT A, BIG FIELD SUR, N 66 FT, E 118.47 FT, S 96 FT, W 118.47 FT TO BEG. LESS & EXCEPTING BEG ELY 363 FT & N 09304' E 68 FT FR THE SW COR OF SD LOT 3, N 09304' E 68 FT, S 894425' W 24 87 FT, S 070304' W 66 FT, E 24 87 FT TO BEG. 0.15 AC M OR L 8835-7060 8887-5480	COPINGA, HYO	4059 S HALE DR	SALT LAKE CITY UT	84124	3160 S 945 E # A-B
16293290610000	BEG E 104 64 FT FR THE SW COR OF LOT 3, BLK 28, 10 AC PLAT A, BIG FIELD SUR, N 66 FT, E 70 FT, S 96 FT, W 70 FT TO BEG. 0.11 AC M OR L 8835-7068 8887-5486	COPINGA, HYO & CHARLOTTE, JT	4059 S HALE DR	SALT LAKE CITY UT	84124	3163 S 900 E # A-B
16293290620000	BEG E 174 64 FT FR THE SW COR OF LOT 3, BLK 28, 10 AC PLAT A, BIG FIELD SUR, N 66 FT, E 69 89 FT, S 96 FT, W 69 89 FT TO BEG. 0.11 AC M OR L 8835-7057 7059 8887-5486	COPINGA, HYO	4059 S HALE DR	SALT LAKE CITY UT	84124	3182 S 945 E # A-B
16293290630000	BEG E 244.53 FT FR THE SW COR OF LOT 3, BLK 28, 10 AC PLAT A, BIG FIELD SUR, N 66 FT, E 118.47 FT, S 96 FT, W 118.47 FT TO BEG. LESS BEG ELY 363 FT FR THE SW COR OF SD LOT 3, N 09304' E 68 FT, S 894425' W 24 87 FT, S ELY ALG A 110 FT RADIUS CURVE TO L 54.05 FT, S ELY ALG A 38.10 FT RADIUS CURVE TO R 15.32 FT, N 894425' E 7.60 FT TO BEG. 0.15 AC M OR L 8887-5486	COPINGA, HYO H	4059 S HALE DR	SALT LAKE CITY UT	84124	3178 S 945 E # A-B
16293290640000	BEG 362.1 FT N & 280 FT E FR SW COR OF LOT 2, BLK 28, 10 AC PLAT A, BIG FIELD SUR, N 54 FT, E 19 FT, S 54 FT, W 19 FT TO BEG. 0.02 AC.	ANTHONY DOUGLAS COMPANY LLC	1535 E 3300 S # 4	SALT LAKE CITY UT	84106	3212 S 945 E
16293290650000	BEG 362.1 FT N & 218 FT E FR SW COR OF LOT 2, BLK 28, 10 AC PLAT A, BIG FIELD SUR, N 54 FT, E 186.5 FT, S 54 FT, W 186.5 FT TO BEG. 0.20 AC. 5924-1789 5924-1791 6265-1161	ARLINGTON PARK INVESTMENT	457 E 300 S	SALT LAKE CITY UT	84111	3212 S 945 E
16293300190000	BEG S 090304' W 96.13 FT & S 894424' W 23 FT FR NE COR LOT 3, BLK 28, TEN AC PLAT A, BIG FIELD SUR, S 894424' W 23 44 FT, S 070304' W 64.125 FT, N 894424' E 220.44 FT, N 070304' E 64.125 FT TO BEG. 0.32 AC M OR L 4900-725 4870-0024 6023-1357 6823-1361	ASHCRAFT, AARON B &	3142 S 1000 E	SALT LAKE CITY UT	84106	3142 S 1000 E
16293300270000	COM 404.5 FT E FR SW COR LOT 3, BLK 28, 10 AC PLAT A, BIG FIELD SUR E 118.8 FT N 66 FT W 135 FT S ELY ON CURVE TO LEFT 34.36 FT S ELY ON CURVE TO RIGHT 34.36 FT TO BEG. 0.19 AC 6118-2283 6118-2294 8007-2645 8644-2307 8786-1997	WALKER, BRANDON J	3185 S 945 E	SALT LAKE CITY UT	84106	3185 S 945 E
16293300350000	COM 523 FT E FR SW COR LOT 3, BLK 28, 10 AC PLAT A, BIG FIELD SUR N 4 RDS E 203 FT S 4 RDS W 203 FT TO BEG. 0.31 AC	LARSH, RITA B &	PO BOX 9622	SALT LAKE CITY UT	84109	3186 S 1000 E
16293300360000	BEG AT NE COR LOT 2, BLK 28, TEN ACRE PLAT A, BIG FIELD SUR, S 57.08 FT, W 211.3 FT, N 57.08 FT, E 211.3 FT TO BEG. 0.23 AC M OR L 4486-0621 5636-2293 5918-2572 6946-1637 7497-0329 7887-2573 8524-3874	GILSON, DUWAYNE &	1904 W MOUNTAIN ASH CIR	RIVERTON UT	84065	3192 S 1000 E
16293300370000	COM 53 FT W & 57.08 FT S FR NE COR LOT 2, BLK 28, 10 AC PLAT A, BIG FIELD SUR S 57.08 FT W 178.3 FT N 57.08 FT E 178.3 FT TO BEG. 0.23 AC 6088-1097 7100 8281-8829	PECK, NATHAN K	3206 S 1000 E	SALT LAKE CITY UT	84106	3206 S 1000 E
16293300390000	COM 53 FT W & 349.96 FT N FR SE COR LOT 2, BLK 28, 10 AC PLAT A, BIG FIELD SUR N 53 FT W 53.5 FT S 53 FT E 93.5 FT TO BEG. 0.113 AC M OR L 4415-248 4533-1465 5332-1007 5745-1807	FAGG, DELBERT C & EULA W (TRS)	1349 E WILSON AVE	SALT LAKE CITY UT	84105	3252 S 1000 E
16293300420000	COM 53 FT W & 199.86 FT N FR SE COR LOT 2, BLK 28, 10 AC PLAT A, BIG FIELD SUR N 50 FT W 93.5 FT S 90 FT E 93.5 FT TO BEG. 0.1 AC 5925-2448 7418-2033 7731-2105	PARKIN, LESLIE &	1040 E RICHES AVE	SALT LAKE CITY UT	84106	3260 S 1000 E
16293300430000	BEG 33 FT W & 149 86 FT N FR SE COR LOT 2, BLK 28, TEN AC PLAT A, BIG FIELD SUR, N 50 FT, W 93.5 FT, S 90 FT, E 93.5 FT TO BEG. 0.11 AC M OR L 4554-1494 5413-2524 5434-0786 5714-1337	ROMNEY-DARR, FRANCES L	PO BOX 702124	WEST VALLEY UT	84170	3280 S 1000 E

Parcel	Legal Description	Owner Name	Owner Address	Owner City, State	Owner Zip	Property Address
16293300440000	BEG 33 FT W & 80 FT N FR SE COR LOT 2 BLK 28 10 AC PLAT A BIG FIELD SUR N 50 FT W 63.5 FT S 50 FT E 63.5 FT TO BEG 0.1 AC 5293-456, 458 5293-0890 5416-1665 5697-0822 5694-1283 5696-2886 6120-2052 6152-1016 7200-0592	HOCKEHLER, RON &	3290 S 1000 E	SALT LAKE CITY UT	84106	3290 S 1000 E
16293300470000	COM 128.5 FT W FR SE COR LOT 2 BLK 28 10 AC PLAT A BIG FIELD SUR W 93.7 FT N 250.36 FT E 63.7 FT S 250.36 FT TO BEG 5596-1183 6600-2770 8374-4752	33RD STREET LLC	975 E 3300 S	SALT LAKE CITY UT	84106	975 E 3300 S
16293300480000	COM 79.75 FT W FR SE COR LOT 2 BLK 28 10 AC PLAT A BIG FIELD SUR W 46.76 FT N 90.86 FT E 46.75 FT S 99.96 FT TO BEG 0.1 AC 6170-2840 7278-1755 7491-1222 8988-0300 8425-8206 8445-9463	CALFA, NINO G & CLAUDIO, JT	981 E 3300 S	SALT LAKE CITY UT	84106	981 E 3300 S
16293300490000	BEG 33 FT W FR SE COR LOT 2 BLK 28 10 AC PLAT A BIG FIELD SUR W 46.76 FT N 90.86 FT E 46.75 FT S 99.96 FT TO BEG 0.1 AC 5277-0644	LARSEN, LANE L	995 E 3300 S	SALT LAKE CITY UT	84106	995 E 3300 S
16293300500000	BEG W 33 FT & N 248.96 FT FR SE COR LOT 2 BLK 28 TEN AC PLAT A BIG FIELD SUR, N 50 FT W 63.5 FT, S 50 FT, E 63.5 FT TO BEG. ALSO BEG 128.5 FT W & 250.36 FT N FR SE COR LOT 2, 50 BLK 28, N 31.8 FT, W 3 FT, N 17.8 FT, W 82 FT, S 17.8 FT, W 43 FT, 8 31.8 FT, E 128 FT TO BEG. 0.23 AC M OR L.	COOKE, ALCIA M B	3244 S 1000 E	SALT LAKE CITY UT	84106	3244 S 1000 E
16293300560000	246-2393 6387-1641 6464-1417 7000-2352 7403-2371 8105-2610 BEG W 33 FT & N 259.96 FT FR SE COR LOT 2, BLK 28, 10 AC PLAT A BIG FIELD SUR, N 50 FT W 178.5 FT, S 50 FT, E 178.5 FT TO BEG. 0.20 AC M OR L. 6324-2778 THRU 2783 6435-5282	HEALY, STEVEN B	3240 S 1000 E	SALT LAKE CITY UT	84106	3240 S 1000 E
16293300570000	6408-477 5332-1007, 1008 4593-1404 THRU 1406 4115-2411 BEG 33 FT W & 114.18 FT S FR NE COR LOT 2, BLK 28, TEN AC PLAT A BIG FIELD SUR, S 57.08 FT, W 93.5 FT, N 57.08 FT E 83.5 FT TO BEG. ALSO BEG W 128.5 FT & S 114.18 FT FR SD NE COR LOT 2, S 57.08 FT, W 84.8 FT, N 57.08 FT, E 84.8 FT TO BEG. 0.23 AC M OR L. 8889-178 6558-2673 8435-2782 8888-0182 7141-1681 7832-1450 7874-0887	BAJREKTAREVIC, HASAN &	3210 S 1000 E	SALT LAKE CITY UT	84106	3210 S 1000 E
16293300590000	BEG 378.5 FT W & 282.04 FT S FR NE COR LOT 2 BLK 28 10 AC PL A BIG FIELD SUR, S 282.10 FT E 50 FT N 282.10 FT, W 50 FT TO BEG. .33 AC 7258-1135	BURGNER, ALBERT &	949 E 3300 S	SALT LAKE CITY UT	84106	949 E 3300 S
16293300630000	BEG N 308.975 FT & E 44.805 FR SW COR LOT 3, BLK 28, 10 AC RE PLAY A BIG FIELD SUR, N 50 FT, W 161.88 FT, S 50 FT, E 161.88 FT TO BEG. 0.18 AC M OR L. 7487-2818 8543-5745 8547-2067	SMITH, SAM W	4841 S ROCKHILL LN	TAYLORSVILLE UT	84123	3154 S 1000 E
16293300650000	8547-2068 BEG N 248.875 FT & E 44.805 FR SW COR LOT 3, BLK 28, 10 AC PLAY A BIG FIELD SUR, N 50 FT, W 161.88 FT, S 50 FT, E 161.88 FT TO BEG. 0.22 AC. 5550-288 7810-708 7838-1566	CORP OF PB OF CH OF JC OF	50 E NORTHEMPLE ST	SALT LAKE CITY UT	84150	3158 S 1000 E
16293300670000	BEG W 33 FT & S 150.255 FT FR NE COR LOT 3, BLK 28, 10 AC PLAY A BIG FIELD SUR, S 65 FT, W 202.2 FT, N 65 FT, E 202.2 FT TO BEG. 0.3 AC 7841-2822	BAUMGART, MILTON F &	3152 S 1000 E	SALT LAKE CITY UT	84106	3152 S 1000 E
16293300730000	16293300730000 LOT 1, LINCOLN STREET SUBDIVISION, 16293300740000 LOT 2, LINCOLN STREET SUBDIVISION, 16293300750000 LOT 3, LINCOLN STREET SUBDIVISION, 16293300760000 BEG 328.5 FT W FR SE COR LOT 2, BLK 28, 10 AC PLAT A, BIG FIELD SUR, E 75 FT, N 0°42'45" E 25.7 FT, S 88°56'23" W 16.5 FT, N 0°41'09" W 173.73 FT, N 89°53'23" E 0.7 FT, N 0°42'45" E 82.73 FT, W 75 FT, S 282.18 FT TO BEG. 0.48 AC. 5605-2872 5684-1822 8608-8907	COMMUNITY DEVELOPMENT WALTON & FERN RICE FAMILY HIRST, LYLA H, TR HATCH, PAUL R, TR	501 E 1700 S 1891 E FOREST CREEK LN 3180 S 1000 E 241 N VINE ST # 303E	SALT LAKE CITY UT COTTONWOOD HTS UT SALT LAKE CITY UT SALT LAKE CITY UT	84105 84121 84106 84103	3177 S LINCOLN ST 3178 S 1000 E 3180 S 1000 E 859 E 3300 S
16293300770000	8034-4222 8107-5840 BEG S 89°48'41" W 190.20 FT FR SE COR OF LOT 2, BLK 28, 10 AC PLAT A, BIG FIELD SUR, S 89°48'41" W 64.30 FT, N 00°02'45" E 25.70 FT, S 88°56'23" W 0.50 FT, N 00°01'09" W 173.73 FT, N 89°53'23" E 0.70 FT M OR L, N 00°02'45" E 50.83	WONG, SAMMY K, TR ET AL	2894 E EAGLE WY	SALT LAKE CITY UT	84108	965 E 3300 S

Parcel	Legal Description	Owner Name	Owner Address	Owner City, State	Owner Zip	Property Address
16293310010000	FT M OR L N 89'44"00" E 64'30" FT S 00'02'45" W 290'30" FT M OR L TO BEG. 0 37 AC. 6312-2626 8013-7073 8034-0222 6532-0205	TANG, HOI FUNG &	3211 S 945 E	SALT LAKE CITY UT	84106	3211 S 945 E
16293310020000	UNIT 1, ASPENS CONDOMINIUMS. 7523-2431 7716-1260 8476-2969 8423-0205	LEVY, JOSEPH H	3209 S 945 E	SALT LAKE CITY UT	84106	3209 S 945 E
16293310030000	UNIT 2, ASPENS CONDOMINIUMS. 7523-2431 7757-1594 8256-7338 8423-0205	PETTY, KAREN	3199 S 945 E	SALT LAKE CITY UT	84106	3199 S 945 E
16293310040000	UNIT 3, ASPENS CONDOMINIUMS. 7523-2431 7546-2778 8440-0568	BEST WESTERN REALTY	862 E SOUTHWEST ST	SALT LAKE CITY UT	84102	3197 S 945 E
16293310050000	UNIT 4, ASPENS CONDOMINIUMS. 7523-2431	KINSELLA, MICHAEL J	3191 S 945 E	SALT LAKE CITY UT	84106	3191 S 945 E
16293310060000	UNIT 5, ASPENS CONDOMINIUMS. 7523-2431 7716-1247 8096-0872 8694-0009 8785-7901 8952-0028 8988-2481	ALFRED, JACOB H	3193 S 945 E	SALT LAKE CITY UT	84106	3193 S 945 E
16293310070000	UNIT 6, ASPENS CONDOMINIUMS. 7523-2431 7674-2104 8305-0451	MCBRIDE, KEITH	3203 S 945 E	SALT LAKE CITY UT	84106	3203 S 945 E
16293310080000	UNIT 7, ASPENS CONDOMINIUMS. 7523-2431	ZHANG, MING HUA	3205 S 945 E	SALT LAKE CITY UT	84106	3205 S 945 E
16293310090000	UNIT 8, ASPENS CONDOMINIUMS. 7523-2431 7920-1892 8446-9687 8443-0783	CARSON, SCOTT J	3215 S 945 E	SALT LAKE CITY UT	84106	3215 S 945 E
16293310100000	UNIT 9, ASPENS CONDOMINIUMS. 7523-2431 7619-1022 8272-2280 8543-7418,7440	BROUSSARD, PAULA	3217 S 945 E	SALT LAKE CITY UT	84106	3217 S 945 E
16293310110000	UNIT 10, ASPENS CONDOMINIUMS. 7523-2431	TAYLOR, CHRISTOPHER P	840 E SEVENTEENTH AVE	SALT LAKE CITY UT	84103	3247 S 945 E
16293310120000	UNIT 11, ASPENS CONDOMINIUMS. 7523-2431 7721-1488 8020-1787	MEI, BO WEI	3221 S 945 E	SALT LAKE CITY UT	84106	3221 S 945 E
16293320010000	UNIT 1, GRANITE COVE CONDO. 6508-1318 6517-3156	BUTCHER, TENILLE	3167 S 900 E	SALT LAKE CITY UT	84106	3167 S 900 E
16293320020000	UNIT 2, GRANITE COVE CONDO. 6508-1318 6517-3156 8024-5178	JULIAN, JAMES R	3169 S 900 E # 2	SALT LAKE CITY UT	84106	3169 S 900 E
16293320030000	UNIT 3, GRANITE COVE CONDO. 6508-1318 6517-3156	CHRISTENSEN, LORI	3171 S 900 E	SALT LAKE CITY UT	84106	3171 S 900 E
16293320040000	UNIT 4, GRANITE COVE CONDO. 6508-1318 6517-3156 8013-2389	NAK, SUZANNAH	3174 S LINCOLN ST	SALT LAKE CITY UT	84106	3174 S LINCOLN ST
16293320050000	UNIT 5, GRANITE COVE CONDO. 6508-1318 6517-3156 9907-2937 8631-0743	BILLETTER, MARK D &	3172 S 900 E # 5	SALT LAKE CITY UT	84106	3172 S LINCOLN ST
16293320060000	UNIT 6, GRANITE COVE CONDO. 6508-1318 6517-3156 8606-4261	RICKARDS, WALTER J	3170 S LINCOLN ST # 6	SALT LAKE CITY UT	84106	3170 S LINCOLN ST
16293310080000	COM 24.3 FT N & 413.5 FT E FR SW COR LOT 2 BLK 29 10 AC PLAT A BIG FIELD SUR. E 80 FT S 121.15 FT W 80 FT N 121.15 FT TO BEG 0 17 AC 6501-2346 6508-0021 0938-1784 6945-2302	WARD, STEPHEN M	1488 S 1100 E	SALT LAKE CITY UT	84105	756 E JEPSON AVE
16293310090000	COM 24.3 FT N & 473.5 FT E FR SW COR LOT 2 BLK 29 10 AC PLAT A BIG FIELD SUR. E 80 FT S 121.15 FT W 80 FT N 121.15 FT TO BEG 0 17 AC 6501-2346 6508-0021 0938-1784 6945-2302	ASTILL, GARY D &	784 E JEPSON AVE	SALT LAKE CITY UT	84106	784 E JEPSON AVE
16293310100000	COM 24.3 FT N & 473.5 FT E FR SW COR LOT 2 BLK 29 10 AC PLAT A BIG FIELD SUR. E 80 FT S 121.15 FT W 80 FT N 121.15 FT TO BEG 0 19 AC 8518-0021	KEITZ, KEVIN J	3553 E COVEPOINT DR	SALT LAKE CITY UT	84109	774 E JEPSON AVE
16293310110000	BEG 0 23 AC. 5128-0627	GALLAGHER, A LARRY & MARY J	3234 S 800 E	SALT LAKE CITY UT	84106	3234 S 800 E
16293310120000	BEG 39.45 RDS E & 181.15 FT N FR SW COR LOT 2, BLK 29, TEN AC PLAT A BIG FIELD SUR. N 81.15 FT. E 5.55 RDS. S 81.15 FT. W 5.55 RDS TO BEG. 0 12 AC M OR L	HUTCHINS, JAMIL	2984 S IMPERIAL ST	SALT LAKE CITY UT	84106	3242 S 800 E
16293310130000	BEG 54.5 FT E OF SW COR LOT 2, BLK 29, 10 AC PLAT A, BIG FIELD SUR. N 121.15 FT. E 72 FT. S 121.15 FT. W 72 FT TO BEG 0 2 AC 4024-0489 5471-1312 5564-0746 5671-1072 5671-1073 6384-1350 6386-0381	OBAGY, DAVID A & MICKY;	775 E 3300 S	SALT LAKE CITY UT	84106	775 E 3300 S
16293310140000	COM 2 RDS W FR SE COR LOT 2 BLK 29 10 ACRE PLAT A BIG FIELD SUR W 110.5 FT N 121.15 FT E 110.5 FT S 121.15 FT TO BEG 0 30 AC 5471-1312 5664-2424 7075-1439 7075-1440 8428-7496	OBAGY, DAVID A	775 E 3300 S # 3	SALT LAKE CITY UT	84106	781 E 3300 S
16293310200000	BEG 112 FT E & N 7 FT FR SW COR OF LOT 2, BLK 29, TEN ACRE PLAT A, BIG FIELD SUR. N 235.3 FT. E 301.5 FT. S 121.15 FT. E 130 FT. S 114.15 FT. W 431.5 FT TO BEG. 1.97 AC 5784-478, 5789-1039, 5788-2388, 2405, 2410, 2414, 2418 5782-1232 5838-0084 7610-2898	GRANITE PLAZA, LLC	11077 S SUSAN DR	SANDY UT	84092	717-759 E 3300 S

Parcel	Legal Description	Owner Name	Owner Address	Owner City, State	Owner Zip	Property Address
162935102300000	BEG N 0°11'39" E 7 FT FR SW COR OR LOT 2, BLK 20, TEN ACRE PLAT A, BIG FIELD SUR; N 0°11'39" E 235.3 FT; N 89°53'17" E 112 FT; S 0°11'39" W 235.3 FT; S 89°53'17" W 112 FT TO BEG 0.60 AC 8020-1404 THRU 1410 8020-1411	WAYNE LEASING	1555 SUNVIEW DR	OGDEN UT	84004	705 E 3300 S
162935300100000	BEG AT NW COR LOT 9, BLK 20, TEN AC PLAT A, BIG FIELD SUR; E 103 FT; S 95 FT; W 103 FT; N 95 FT TO BEG 0.22 AC M OR L 4989-0728 8402 2842 7104-0038	SCOTT PROPERTIES, LLC	25 S MAIN ST	LONDON UT	84042	702 E 3300 S
162935300200000	BEG 103 FT E FR NW COR LOT 9, BLK 20, TEN AC PLAT A, BIG FIELD SUR; E 90 FT; S 95 FT; W 90 FT; N 95 FT TO BEG 0.1 AC M OR L 4755-0831 5330-0862	SCOTT PROPERTIES, LLC	25 S MAIN ST	LONDON UT	84042	722 E 3300 S
162935300300000	BEG 206 FT E FR NW COR LOT 9, BLK 20, TEN AC PLAT A, BIG FIELD SUR; S 85 FT; W 83 FT; N 95 FT; E 83 FT TO BEG 0.1 AC M OR L 4755-0831 5330-0862	SCOTT PROPERTIES, LLC	25 S MAIN ST	LONDON UT	84042	722 E 3300 S
162935300400000	BEG 95 FT S FR NW COR LOT 9, BLK 20, TEN AC PLAT A, BIG FIELD SUR; S 44 7/25 FT; E 103 FT; N 44 7/25 FT; W 103 FT TO BEG 0.1 AC M OR L 4755-0831 5330-0862	SCOTT PROPERTIES, LLC	25 S MAIN ST	LONDON UT	84042	3311 S 700 E
162935300500000	BEG 138 7/25 FT 8 FR NW COR LOT 9, BLK 20, TEN AC PLAT A, BIG FIELD SUR; S 45 FT; E 103 FT; W 103 FT; N 45 FT TO BEG 0.1 AC M OR L 4755-0831 5330-0862	SCOTT PROPERTIES, LLC	25 S MAIN ST	LONDON UT	84042	3317 S 700 E
162935300600000	BEG 184 7/25 FT 8 FR NW COR LOT 9, BLK 20, TEN AC PLAT A, BIG FIELD SUR; E 103 FT; S 45 FT; W 103 FT; N 45 FT TO BEG 4889-0653 5474-1581 6393-1256 6481-2585 6481-2570 7207-2759 7773-1304	SCOTT PROPERTIES, LLC	25 S MAIN STREET	LONDON UT	84042	3325 S 700 E
162935300800000	BEG 206 FT E & 95 FT S FR NW COR LOT 9, BLK 20, TEN AC PLAT A, BIG FIELD SUR; S 44 7/25 FT; W 103 FT; N 44 7/25 FT; E 103 FT TO BEG 0.1 AC M OR L 4755-0831 5330-0862	SCOTT PROPERTIES, LLC	25 S MAIN ST	LONDON UT	84042	3314 S SCOTT CT
162935300900000	COM 206 FT E & 139 7/25 FT S FR NW COR LOT 9, BLK 20 10 AC PLAT A, BIG FIELD SUR S 45 FT W 103 FT N 45 FT E 103 FT TO BEG 0.1 AC 5474-1580 6474-1581 6393-1256 6481-2585 6481-2570 7207-2755 7533-0401	SCOTT, LAMAR D &	3320 S SCOTT CT	SALT LAKE CITY UT	84108	3320 S SCOTT CT
162935301000000	COM 206 FT E & 184 7/25 FT S FR NW COR LOT 9, BLK 20 10 AC PLAT A, BIG FIELD SUR S 45 FT W 103 FT N 45 FT E 103 FT TO BEG 0.1 AC 5474-1580 6474-1581 6393-1256 6481-2585 6481-2570 7207-2784 7483-0704	DOUROS, ANDY L	3328 S SCOTT CT	SALT LAKE CITY UT	84108	3328 S SCOTT CT
162935301200000	BEG 229 7/5 FT S FR NW COR LOT 9, BLK 20, TEN ACRE A, BIG FIELD SUR; E 206 FT; S 45 FT; W 200 FT; N 45 FT TO BEG 0.2 AC M OR L 4899-0642	SCOTT PROPERTIES, LLC	25 S MAIN ST	LONDON UT	84042	3333 S 700 E
162935400100000	COM 239 FT E FR NW COR LOT 9, BLK 20 10 AC PLAT A, BIG FIELD SUR E 52 FT S 95 FT W 52 FT N 95 FT TO BEG 0.1 AC 5482-0461 7249-1010 8907-281	SANDOVAL, VIOLETA E &	685 E MAINSFIELD AVE	SALT LAKE CITY UT	84108	736 E 3300 S
162935400200000	COM 291 FT E FR NW COR LOT 9, BLK 20 10 AC PLAT A, BIG FIELD SUR S 85 FT W 50 FT N 85 FT TO BEG 0.1 AC 6353-0918	YAFREMAVA, NINA	736 E 3300 S	SALT LAKE CITY UT	84108	736 E 3300 S
162935400300000	6757-1824, 1825 6757-1828 7249-1010 COM 239 FT E & 85 FT S FR NW COR LOT 9, BLK 20 10 AC PLAT A, BIG FIELD SUR S 44 7/25 FT E 102 FT N 44 7/25 FT W 102 FT TO BEG 0.1 AC 7881-288 7881-4292	SCOTT, LAMAR D &	3313 S SCOTT CT	SALT LAKE CITY UT	84108	3313 S SCOTT CT
162935400400000	COM 230 FT E & 139 7/25 FT S FR NW COR LOT 9, BLK 20 10 AC PLAT A, BIG FIELD SUR S 45 FT E 102 FT N 45 FT W 102 FT TO BEG 0.1 AC 6897-0163 6880-2139 7140 7233-2844 7781-0287 7781-2222 8328-2286 8328-6712 8523-1049	OMAN, REGIE L	3325 S SCOTT CT	SALT LAKE CITY UT	84108	3325 S SCOTT CT
162935400500000	BEG 239 FT E & 184 7/25 FT 8 FR NW COR LOT 9, BLK 20, TEN AC PLAT A, BIG FIELD SUR S 43 FT; E 102 FT; N 43 FT; W 102 FT TO BEG 0.10 AC M OR L 4730-133 4835-1004 5173-0351	LEAVITT, DONNA	3329 S SCOTT CT	SALT LAKE CITY UT	84108	3329 S SCOTT CT
162935400600000	6241-1420 6246-2259 6485-2898 6520-1686 COM 239 FT E & 227 7/25 FT 8 FR NW COR LOT 9, BLK 20 10 AC PLAT A, BIG FIELD SUR S 47 FT E 102 FT N 47 FT W 102 FT TO BEG 0.11 AC 6098-0384 7804-1786 7784 7804-1787 7852-1468 8557-7289	TUCKER, JOANNETTE &	3333 S SCOTT CT	SALT LAKE CITY UT	84108	3333 S SCOTT CT

Parcel	Legal Description	Owner Name	Owner Address	Owner City, State	Owner Zip	Property Address
16293540080000	COM 20 271 RDS E & 7 FT S FR NW COR LOT 8, BLK 20, TEN ACRE PLAT A, BIG FIELD SURV, S 287 725 FT, E 11 86 RDS, N 287 725 FT, W 11 86 RDS TO BEG, 1.18 AC 3885-0281 6191-2472 6569-2724	T-5, INC	774 E DEERFIELD RD	MURRAY UT	84107	750 E 3300 S
16293540090000	BEG 20 1/2 RDS E FR NW COR LOT 9, BLK 20, TEN ACRE PLAT A, BIG FIELD SURV, E 106 FT, 8 20 RDS, W 147.5 FT, N 3 35 RDS, E 2 1/2 RDS, N 18 65 RDS TO BEG, 0.88 AC M OR L 4891-0142 5339-0847 5547-2855 5584-2128 8724-8808 8733-2251	MILLER, DAN P, TR	3215 E MILLCREEK DELL LN	SALT LAKE CITY UT	84109	772-774 E 3300 S
16293540100000	BEG 842 44 FT E & 7 FT S FR NW COR LOT 9, BLK 20, 10 AC PLAT A, BIG FIELD SURV, N 875435 E 78 428 FT, SELV ALG CURVE TO R 23 365 FT, S 041121 W 187 344 FT, W 81.5 FT, N 182 FT TO BEG, 0.38 AC 6586-1718 8096-1758, 1759 8298-2880 6306-1110 7521-1798, 1798 8251-5244	DEMAGGIO, DIXIE, TR ET AL	150 S 800 E # 1C	SALT LAKE CITY UT	84102	788-92 E 3300 S
16293540110000	COM 188 FT S FR NE COR LOT 9, BLK 20, 10 AC PLAT A, BIG FIELD SURV, S 141 FT W 116.5 FT N 141 FT E 116.5 FT TO BEG, LESS 87 0.38 AC 7880, 1383, 1385	FEHRMANN, FREDERICK W &	3328 S 800 E	SALT LAKE CITY UT	84106	3328 S 800 E
16293540150000	BEG N 289 475 FT FR SW COR OF LOT 9, BLK 20, TEN ACRE PLAT A, BIG FIELD SURV, E 151 89 FT, S 85 27 FT, W 153 89 FT, N 65 27 FT TO BEG, 0.20 AC 3838-1508	CAVILL, VERNON &	688 E 4119 S	MURRAY UT	84107	3341-3347 S 700 E
16293540180000	BEG 368 995 FT S FR NW COR OF LOT 9, BLK 20, TEN ACRE PLAT A, BIG FIELD SURV, S 189 455 FT, E 485 FT, N 274 725 FT, W 341.11 FT, S 85 27 FT, W 153 89 FT TO BEG, 2.82 AC M OR L 5842-1128, 5838-1508 8094-1787 8184-2847	CRESSFARM LLC	688 E 4119 S	MURRAY UT	84107	3347 S 700 E
16293540200000	BEG E 48 RDS & 8 30 RDS FR NW COR LOT 9, BLK 20, TEN ACRE PLAT A, BIG FIELD SURV, S 4 8 RDS, W 155 FT, N 4 8 RDS, E 145 FT TO BEG, LESS STREET, 0.22 AC 4221-0118 9671-0180 7411-2914 7831-2432 8278-1824 8818-88	MARKAKIS, CHRISTINA &	3374 S 800 E	SALT LAKE CITY UT	84106	3374 S 800 E
16293540220000	BEG S 330 FT & W 33 FT FR NE COR LOT 9, BLK 20, 10 AC PLAT A, BIG FIELD SURV, W 231 FT, S 244.2 FT, E 108 FT, N 79.2 FT, E 1 FT, N 88 FT E 121 FT, N 77 FT TO BEG, 0.83 AC, 4071-0228	TABISH, JOSEPH H &	3380 S 800 E	SALT LAKE CITY UT	84106	3380 S 800 E
16293540230000	BEG S 407 FT & W 33 FT FR NE COR LOT 9, BLK 20, 10 AC PLAT A, BIG FIELD SURV, W 121 FT, S 88 FT, E 121 FT, N 88 FT TO BEG, 0.24 AC, 4071-0228 6117-0245 8084-1381 8520-1144 7402-0288 7830-0845 8221-0711 7846-0001 8605-1788	MYSSSE, CHARLOTTE A	3370 S 800 E	SALT LAKE CITY UT	84106	3370 S 800 E
1629355003000000	E 122 288 FT OF LOT 17 GILLARD SUB	ROBERTS, JERRY K. & DONNA FAE	3326 S 825 E	SALT LAKE CITY UT	84106	3326 S 825 E
1629355004000000	5886-0828 8088-0228 8774-2034 7482-2301	HEAD PROPERTIES LLC	2409 E ARNETTE DR	SALT LAKE CITY UT	84109	3334 S 825 E
1629355005000000	83 271 FT OF S 40 FT OF SD LOT 15 & E 83 271 FT OF N 10 FT OF SD LOT 14, SD GILLARD SUB, EXCEPT W 10 FT OF S 40 FT OF LOT 15 & W 10 FT OF N 10 FT OF LOT 14, SD SUB, LYING WITHIN 800 EAST STREET	HALTERMAN, DOUGLAS	1074 E WRIGHT WY	SANDY UT	84094	3343 S 800 E
1629355006000000	E 83 271 FT OF N 10 FT OF LOT 14 & E 83 271 FT OF S 40 FT OF LOT 15 GILLARD SUB 8294-2433	MCHUGH, PETER L	3342 S 825 E	SALT LAKE CITY UT	84106	3342 S 825 E
1629355007000000	THE W 86 136 FT OF THE S 50 FT OF LOT 14, GILLARD SUB 4565-0158 5338-1858 8004-0243 7865-2807	BURNS, JANEAN	3349 S 800 E	SALT LAKE CITY UT	84106	3349 S 800 E
1629355008000000	E 86 135 FT OF S 50 FT OF LOT 14 GILLARD SUB 4304-0003, 7800-1736 8221-1707 8536-7822 8543-5330	DUBOIS, RYAN	3348 S 825 E	SALT LAKE CITY UT	84106	3348 S 825 E
1629355009000000	N 59 FT OF LOT 13 GILLARD SUB LESS ST 8625-2448 8647-1831	THOMAS, DENNIS G, TR	3356 S 825 E	SALT LAKE CITY UT	84106	3356 S 825 E
1629355010000000	LOT 12 & 1 FT OF LOT 13 GILLARD SUB LESS ST 8625-2448 8647-1830	LUSTED, STEPHAN J &	3371 S 800 E	SALT LAKE CITY UT	84106	3371 S 800 E
1629355011000000	W 85 FT OF LOT 11 GILLARD SUB, LESS STREET 4785-1388 8455-0613 8887-2854	OTTO, RUTH P	3370 S 825 E	SALT LAKE CITY UT	84106	3370 S 825 E
1629355012000000	LOT 11, GILLARD SUB, EXCEPT W 85 FT THEREOF, 4070-048 4785-1429 5011-0088 5384-1228 5488-0387 5507-0774 5888-0887 8903-8117					

Parcel	Legal Description	Owner Name	Owner Address	Owner City, State	Owner Zip	Property Address
16293570090000	BEG 46 RDS E & 38 A RDS S FR NW COR LOT 8 BLK 20 10 AC PLAT '74' BF SUR. S 132.86 FT. W 174 FT. N 132.86 FT. E 174 FT TO BEG LESS STREET 0.43 AC M OR L 4754-1046	MILA, FINAUI F & BARBARA J, JT	3400 S 900 E	SALT LAKE CITY UT	84106	3400 S 900 E # A-B
16293570110000	COM 806 675 FT S & 315 FT E FR NW COR LOT 8 BLK 20 TEN AC PLAT A, BIG FIELD SUR. 9 172 875 FT. E 75 FT. N 172 875 FT. W 75 FT TO BEG 0.32 AC 4414-0039 0007-0268 0390-2777	JENSEN, TRENT B	PO BOX 9611	SALT LAKE CITY UT	84109	747-1/2 E SCOTT AVE
16293570120000	BEG 75 1 RD S & 28 RD E FR NW COR LOT 8 BLK 20 TEN AC PLAT A BFS N 20 15 RD W 71.5 FT S 20 15 RD E 71.5 FT TO BEG 0.57 AC 4438-1464 5551-2871 5600-0007 6007-0267 6380-2777 6380-2775 6385-2869 7118-2890 7742-2307	JENSEN, TRENT B	PO BOX 9611	SALT LAKE CITY UT	84109	757 E SCOTT AVE
16293570130000	COM 75 1 RDS S & 28 RDS E FR NW COR LOT 8 BLK 20 10 AC PLAT A BIG FIELD SUR E 08 01 FT N 20 15 RDS W 08 01 FT S 20 15 RDS TO BEG 0.56 AC	ALLEN, DAVID B	3065 S 9200 W	MAGNA UT	84044	767 E SCOTT AVE
16293570140000	COM AT PT 75 1 RDS S & 543 01 FT E FR NW COR LOT 8 BLK 20 10 AC PLAT A BF SUR E 50 FT N 332 475 FT W 62 FT S 184 475 FT. E 12 FT. S 134 FT TO BEG 0.44 AC	EVANS, LAURA C	773 E SCOTT AVE	SALT LAKE CITY UT	84106	773 E SCOTT AVE
16293570180000	LOT 1, MILL CREEK PARK PUD	SHAW, JANET M	3416 S CREEK PARK CT	SALT LAKE CITY UT	84106	3416 S CREEK PARK CT
16293570190000	LOT 2, MILL CREEK PARK PUD 6238-5881	SHARP, CAROLYN	3420 S CREEK PARK CT	SALT LAKE CITY UT	84106	3420 S CREEK PARK CT
16293570200000	LOT 3, MILL CREEK PARK PUD 8311-9423	BARKER, SHIRLEY M	3424 S CREEK PARK CT	SALT LAKE CITY UT	84106	3424 S CREEK PARK CT
16293570210000	LOT 4, MILL CREEK PARK PUD 8311-9423	RIVERA, CESAR E	3421 S CREEK PARK CT	SALT LAKE CITY UT	84106	3421 S CREEK PARK CT
16293570220000	LOT 5, MILL CREEK PARK PUD	KRISTIC, MARK A &	727 E MILLCREEK PARK CIR	SALT LAKE CITY UT	84106	727 E MILLCREEK PARK CIR
16293570230000	LOT 6, MILL CREEK PARK PUD	MATSUURA, PATRICK N	733 E MILLCREEK PARK CIR	SALT LAKE CITY UT	84106	733 E MILLCREEK PARK CIR
16293570240000	LOT 7, MILL CREEK PARK PUD 6292-5605	VAN WAGENEN, DAVID &	735 E MILLCREEK PARK CIR	SALT LAKE CITY UT	84106	735 E MILLCREEK PARK CIR
16293580020000	UNIT 1, SHADYBROOK CONDOM. 0.66% INT. 5415-1780 5468-2882 5883-525 6080-5740 6080-0721 6485-2087 6485-2080 6485-0881	MAY, CRYSTAL BERRY, THOMAS M & NORMA L, JT REDFORD, H E D	3383 S SHADY CREEK PL 3381 S SHADY CREEK PL PO BOX 1106	SALT LAKE CITY UT SALT LAKE CITY UT SALT LAKE CITY UT	84106 84106 84106	3383 S SHADY CREEK PL 3381 S SHADY CREEK PL 3379 S SHADY CREEK PL
16293580030000	UNIT 2, SHADYBROOK CONDOM. 0.65% INT. 5413-1535 6158-0677	MC PHEE, GARY R &	3377 S SHADY CREEK PL	SALT LAKE CITY UT	84106	3377 S SHADY CREEK PL
16293580040000	UNIT 3, SHADYBROOK CONDOM. 1.19% INT. 5415-1788	JACOBS, PAUL M	3375 S SHADY CREEK PL	SALT LAKE CITY UT	84106	3375 S SHADY CREEK PL
16293580050000	UNIT 4, SHADYBROOK CONDOM. 1.19% INT. 5415-1788	GRIFFIN, THOMAS J, TR	744 E SHADY TREE CT	SALT LAKE CITY UT	84106	744 E SHADY TREE CT
16293580060000	UNIT 5, SHADYBROOK CONDOM. 0.85% INT. 5418-1870 5580-1315 5607-1658	SMITH, FRANCES A	746 E SHADY TREE CT	SALT LAKE CITY UT	84106	746 E SHADY TREE CT
16293580070000	UNIT 6, SHADYBROOK CONDOM. 0.86% INT. 5418-1884 5750-2819 6240-2887 7286-2779 7722-0274 8083-1900	EDMUNDS, THOMAS D	748 E SHADY TREE CT	SALT LAKE CITY UT	84106	748 E SHADY TREE CT
16293580080000	UNIT 7, SHADYBROOK CONDOM. 1.20% INT. 5451-1891 6915-1628 6918-2848 7260-0944 0983 8311-5737 8615-0185	COOPER, DAVID, ET AL	750 E SHADY TREE CT	SALT LAKE CITY UT	84106	750 E SHADY TREE CT
16293580090000	UNIT 8, SHADYBROOK CONDOM. 1.19% INT. 5415-2609 6242-1795 6837-0442	OSHUST, JAMES F &	754 E SHADY TREE CT	SALT LAKE CITY UT	84106	754 E SHADY TREE CT
16293580100000	UNIT 9, SHADYBROOK CONDOM. 1.19% INT. 5414-1863 5881-0189 6453-2453	MALOUF, MAURICE F	756 E SHADY TREE CT	SALT LAKE CITY UT	84106	756 E SHADY TREE CT
16293580110000	UNIT 10, SHADYBROOK CONDOM. 1.20% INT. 5418-2802 5918-0819 6963-0040 6150-2083 6382-0334 7028-2201 7227-1096 7480-0010 7894-1418 8458-8227	BRADLEY, KENNETH F &	758 E SHADY TREE CT	SALT LAKE CITY UT	84106	758 E SHADY TREE CT
16293580120000	UNIT 11, SHADYBROOK CONDOM. 1.20% INT. 5405-3832 5702-2866 7432-1827 6337-3117 6489-8089	BRUDERER, GLORIA	760 E SHADY TREE CT	SALT LAKE CITY UT	84106	760 E SHADY TREE CT
16293580130000	UNIT 12, SHADYBROOK CONDOM. 1.19% INT. 5414-1863 5881-0189 6453-2453	KLUIN, NATALIE A	3378 S SHADY TREE CT	SALT LAKE CITY UT	84106	3378 S SHADY TREE CT
16293580140000	UNIT 13, SHADYBROOK CONDOM. 1.19% INT. 5415-1782 5594-2385 7057-0570 7132-1038 7487-1840 7524-2918 8338-5270 8989-7517	DOUGLAS, JOHN H	3380 S SHADY TREE CT # 16	SALT LAKE CITY UT	84106	3380 S SHADY TREE CT
16293580150000	UNIT 14, SHADYBROOK CONDOM. 1.20% INT. 5454-302 6456-2049 7318-1533 7853-1409 8289-5110 8898-4248	DAMES, GORDON R &	3382 S SHADY TREE CT	SALT LAKE CITY UT	84106	3382 S SHADY TREE CT
16293580160000	UNIT 15, SHADYBROOK CONDOM. 0.86% INT. 5416-208 5428-0002 5602-188 3618-0201 6988-1859	ALLEN, STEVEN &	3384 S SHADY TREE CT	SALT LAKE CITY UT	84106	3384 S SHADY TREE CT
16293580170000	UNIT 16, SHADYBROOK CONDOM. 0.85% INT. 5415-1758 5558-5444 5610-2582 5953-2483 6381-1512 6885-9143 8902-0237					
16293580180000	UNIT 17, SHADYBROOK CONDOM. 1.19% INT. 5415-1750 5733-424, 5732-1494, 5935-171 6587-1828 6587-1870 6687-2881					
16293580190000	UNIT 18, SHADYBROOK CONDOM. 1.19% INT. 5415-1744 5718-2897, 6230-2890 6267-0898 7386-0782 7386-2990 8580-3889 8371-13073 8700-4868 8718-4438 8907-2560,2566					

Parcel	Legal Description	Owner Name	Owner Address	Owner City, State	Owner Zip	Property Address
162935802700000	UNIT 10, SHADYBROOK CONDOM 1.19% INT: 5442-1008 5449-2379	GILLMAN, WILLIAM H	3386 S SHADY TREE CT	SALT LAKE CITY UT	84106	3386 S SHADY TREE CT
162935802100000	UNIT 20, SHADYBROOK CONDOM 1.19% INT: 5415-1804 5595-5858 8690-2324	MURRAY, RICHARD J	3388 S SHADY TREE CT	SALT LAKE CITY UT	84106	3388 S SHADY TREE CT
162935802200000	UNIT 21, SHADYBROOK CONDOM 0.85% INT: 5415-1786 5719-2080 6153-1670	BIRKNER, GREGG E	3390 S SHADY TREE CT	SALT LAKE CITY UT	84106	3390 S SHADY TREE CT
162935802300000	UNIT 22, SHADYBROOK CONDOM 0.86% INT: 5415-1207 5585-550 5954-0035	ANDERSON, BERNICE J	3392 S SHADY CT # 22	SALT LAKE CITY UT	84106	3392 S SHADY CT # 22
162935802400000	UNIT 23, SHADYBROOK CONDOM 1.02% INT 5444-1442, 6518-2877	RAPALLO, MARGARET	3397 S SHADY CREEK PL	SALT LAKE CITY UT	84106	3397 S SHADY CREEK PL
162935802500000	UNIT 24, SHADYBROOK CONDOM 1.0% INT 5623-0413 6444-0707 8181-1965 8883-4425	PETERSON, JACQUELINE V	3399 S SHADY CREEK PL	SALT LAKE CITY UT	84106	3398 S SHADY CREEK PL
162935802600000	UNIT 25, SHADYBROOK CONDOM 1.0% INT: 5415-2080 6673-0158	DEVRIES, FRED & CAROL JT	3401 S SHADY CREEK PL	SALT LAKE CITY UT	84106	3401 S SHADY CREEK PL
162935802700000	UNIT 26, SHADYBROOK CONDOM 1.02% INT: 5415-1810 5507-1683 5803-2050 8128-2348 8155-0041	ANDERSEN, DELONNA J	3403 S SHADY CREEK PL	SALT LAKE CITY UT	84106	3403 S SHADY CREEK PL
162935802800000	UNIT 27, SHADYBROOK CONDOM 1.02% INT: 5403-2028, 5709-1971, 6210-0411 6513-0782 7100-2230 8883-1193 8944-1180	RUNYON, KEITH A	743 E SHADY CREEK PL	SALT LAKE CITY UT	84106	743 E SHADY CREEK PL
162935802900000	UNIT 28, SHADYBROOK CONDOM 1.0% INT: 5427-451 6043-0517 6134-1522 6848-4783 8028-5240 8114-5289	VENTURA, VINCENT L	745 E SHADY LAKE DR	SALT LAKE CITY UT	84106	745 E SHADY CREEK PL
162935803000000	UNIT 29, SHADYBROOK CONDOM 1.0% INT: 5450-2975 8281-2082 8692-3207	EAGAN, JUDITH A, TR	747 E SHADY CREEK PL	SALT LAKE CITY UT	84106	747 E SHADY CREEK PL
162935803100000	UNIT 30, SHADYBROOK CONDOM 1.02% INT: 5587-2419 5854-2182 6208-0228 6508-1282 7124-0436	BOARDMAN, DOROTHY L	PO BOX 961	MIDWAY UT	84049	749 E SHADY CREEK PL
162935803200000	UNIT 31, SHADYBROOK CONDOM 1.02% INT: 5446-2728 5548-2765 6108-2226 7092-1294	GILLMAN, LINDA T	753 E SHADY CREEK PL	SALT LAKE CITY UT	84106	753 E SHADY CREEK PL
162935803300000	UNIT 32, SHADYBROOK CONDOM 1.0% INT: 5447-2728 5548-2765, 5548-2938 6245-0587 6880-0873	BILJANIC, MARY ANN, TR	755 E SHADY CREEK PL	SALT LAKE CITY UT	84106	755 E SHADY CREEK PL
162935803400000	UNIT 33, SHADYBROOK CONDOM 1.0% INT: 5408-2030, 8020-1095 6115-2850 7808-1091 8302-5887	FLECKENSTEIN, ANNETTE E	757 E SHADY CREEK PL	SALT LAKE CITY UT	84106	757 E SHADY CREEK PL
162935803500000	UNIT 34, SHADYBROOK CONDOM 1.02% INT: 5415-1786 5720-874	NG, YUEN LEUNG &	700 E SIXTEENTH AVE	SALT LAKE CITY UT	84103	759 E SHADY CREEK PL
162935803600000	UNIT 35, SHADYBROOK CONDOM 1.2% INT: 5410-2883 5833-2833 5710-1435, 1437 8015-0786 8277-2318	FLETCHER, PATRICIA M	20801 N 90TH PL APT 120	SCOTTSDALE AZ	85255	767 E SHADY LAKE DR # 35
162935803700000	UNIT 36, SHADYBROOK CONDOM 1.19% INT: 5431-143 8030-2808 6553-1832 8422-3353	CHRISTOPOULOS, THOMAS G &	789 E SHADY LAKE DR	SALT LAKE CITY UT	84106	759 E SHADY LAKE DR
162935803800000	UNIT 37, SHADYBROOK CONDOM 1.19% INT: 5457-2240 8698-0487 8781-4550 8553 8803-4073	MURPHY, SHARON I, TR	771 E SHADY LAKE DR # 37	SALT LAKE CITY UT	84106	771 E SHADY LAKE DR
162935803900000	UNIT 38, SHADYBROOK CONDOM 1.20% INT: 5446-1712 6734-854 5762-1688 5878-2588 6251-0020 8103-0987 8238-2338	ATACK, ARTHUR W, TR	773 E SHADY LAKE DR	SALT LAKE CITY UT	84106	773 E SHADY LAKE DR
162935804010000	UNIT 101, SHADYBROOK CONDOM PH II 0.71% INT: 5458-2584 6728-2322,2325 6480-3335 8879-3478	WARBRICK, CECIL &	8555 W SALARA PMB 109	LAS VEGAS NV	89117	3382 S 715 E
162935804200000	UNIT 102, SHADYBROOK CONDOM PH II 0.71% INT: 5458-2584 5846-0872 6453-2077 8138-4320	JEVON, GINGER	3380 S 715 E	SALT LAKE CITY UT	84106	3380 S 715 E
162935804300000	UNIT 103, SHADYBROOK CONDOM PH II 0.71% INT: 5460-11 6122-2658 8150-0170 8154-2930 8442-4432 8835-0738 9127-5833	CASE, LESLIE &	3378 S 715 E	SALT LAKE CITY UT	84106	3378 S 715 E
162935804400000	UNIT 104, SHADYBROOK CONDOM PH II 0.71% INT: 5813-2018 5715-2548 6042-0173 6228-2248 7040-1824 8339-3833	MALOUF, CHELSEA F	3375 S 715 E	SALT LAKE CITY UT	84106	3375 S 715 E
162935804500000	UNIT 105, SHADYBROOK CONDOM PH II 0.71% INT: 5595-1070 5808-1308 6078-0688 8111-1822	LOGAN, JAMES A	3379 S 715 E	SALT LAKE CITY UT	84106	3379 S 715 E
162935804600000	UNIT 106, SHADYBROOK CONDOM PH II 0.71% INT: 5598-1713 5893-0786 7018-1872 7438-0236	SCHULTZ, ELIZABETH J	3381 S 715 E	SALT LAKE CITY UT	84106	3381 S 715 E
162935804700000	UNIT 107, SHADYBROOK CONDOM PH II 0.71% INT: 5448-417 8407-0223 8410-4858 8413-3888	BURTON, LONNIE J, ET AL	3383 S 715 E # 107	SALT LAKE CITY UT	84106	3383 S 715 E
162938000100000	UNIT 111, SHADYBROOK CONDOM PH V, 0.87% INT 5773-7238 5914-1052 6540-1724 6554-0882 6572-2347 6592-1588	MGFARLANE, MICHELE	3391 S 715 E	SALT LAKE CITY UT	84106	3391 S 715 E
162938000200000	UNIT 112, SHADYBROOK CONDOM PH V, 0.87% INT 5773-7238 5844-0835 6088-0443	MELTON, BARBARA P	3395 S 715 E	SALT LAKE CITY UT	84106	3395 S 715 E
162938000300000	UNIT 113, SHADYBROOK CONDOM PH V, 0.87% INT 5773-7238 5844-0835 6187-2708 6245-2887 8241-0781	WETZEL, ROBERT R	3405 S 715 E	SALT LAKE CITY UT	84106	3405 S 715 E

Parcel	Legal Description	Owner Name	Owner Address	Owner City, State	Owner Zip	Property Address
162937000400000	UNIT 114, SHADYBROOK CONDOMN PH V, 0.07%, INT 5773-1239 5807-0287 6306-2243 6418-0787 7162-0165 7621-0721 7856-1842 8331-3127 8728-1414, 1415 8736-7819	WOOD, MATTHEW S	3409 S 715 E # 114	SALT LAKE CITY UT	84106	3409 S 715 E
162936000500000	UNIT 115, SHADYBROOK CONDOMN PH V, 0.07%, INT 5743-1656 6944-0094 7126-2877 8480-2899	WHITE, WENDY O &	3393 S 715 E	SALT LAKE CITY UT	84106	3393 S 715 E
162936000600000	UNIT 116, SHADYBROOK CONDOMN PH V, 0.07%, INT 5671-2857 6187-0387 6268 6527-1008 6288-6645 6584-2903	MCQUISTON, LAVERL B &	9984 S GATHERING PL	SOUTH JORDAN UT	84095	3397 S 715 E
162936000700000	UNIT 117, SHADYBROOK CONDOMN PH V, 0.07%, INT 5619-0001 5741-0300 6327-0199 6335-0888 6374-0352 7391-2409	KITTLESON, STEFANIE L	3407 S 715 E # 117	SALT LAKE CITY UT	84106	3407 S 715 E
162936000800000	UNIT 118, SHADYBROOK CONDOMN PH V, 0.07%, INT 5720-1487 5901-1468 6012-2218 6061-2467 6089-0063 6151-1146 6277-0800 6918-2635 7538-1102 8306-2260,2862	WOLKE, MIKAEL J	3411 S 715 E # 118	SALT LAKE CITY UT	84106	3411 S 715 E
162937600100000	LOT 3 & W 27.7 FT OF LOT 2, GILLARD SUB 4086-0216 6165-3350 LOT 1, & E 25.6 FT OF LOT 2, GILLARD SUB 4086-216, 5136-1101 5198-0234	MCGARRY, ERIN MCGARRY, ERIN	3309 E DANFORTH DR 3308 E DANFORTH DR	COTTONWOOD HTS UT COTTONWOOD HTS UT	84121 84121	840 E 3300 S 840 E 3300 S
162937600300000	LOT 4 GILLARD SUB 5965-432	SKOUSEN, MYRON J & JULIE F	3327 S 825 E	SALT LAKE CITY UT	84106	3327 S 825 E
162937600400000	LOT 5 GILLARD SUB 6063-1061	MCCLELLAN, BRUCE W, TR	3335 S 825 E	SALT LAKE CITY UT	84106	3335 S 825 E
162937600500000	LOT 6 GILLARD SUB 5863-1854 6276-2659 7046-2307	CLARK, STEPHEN R	3343 S 825 E	SALT LAKE CITY UT	84106	3343 S 825 E
162937600600000	LOT 7, GILLARD SUB 4881-0974 6250-1620 7954-2985	RODESCH, CHRISTOPHER K &	3349 S 825 E	SALT LAKE CITY UT	84106	3349 S 825 E
162937600700000	LOT 8 & N 20 FT OF LOT 8 GILLARD SUB 7773-1940 6296-1161, 1163	MOTOLA, EDWARD I &	3357 S 825 E	SALT LAKE CITY UT	84106	3357 S 825 E
162937600800000	BEG W 20 FT FR NE COR LOT 10, BLK 20, 10 AC PLAT A, BIG FIELD SUR, W 143.5 FT, S 175 FT, E 163.5 FT, N 155 FT, N 45' W 29.20 FT TO BEG. 0.65 AC 6079-610 6116-120 6040-0688 5.40 FT OF LOT 9 & ALL LOT 10, GILLARD SUB, EXCEPT 59.805 FT THEREOF. 4723-0002 6556-2441 6841-1120 7044-2023 7044-2025 7259-1373 8319-0375 8323-2320 8765-1553	EARLY HOLDINGS, LLC	1612 E 3300 S	SALT LAKE CITY UT	84106	3302 S 900 E
162937601000000	8765-5714 E 59.805 FT OF S 40 FT OF LOT 9 & E 59.805 FT OF LOT 10 GILLARD SUB & COM AT SE COR SD LOT 10 E 19.5 FT, N 75 FT, W	RGL PROPERTIES LLC	3168 E DELSA DR	SALT LAKE CITY UT	84124	3365 S 825 E
162937601100000	19.5 FT, S 75 FT TO BEG 5908-1422 5923-1504 6708-1289 BEG 8 0' 11"03" W 175.07 FT & S 89'54"35" W 7 FT FR NE COR OF LOT 10, BLK 20, TEN ACRE PLAT A, BIG FIELD SUR, S 0' 11"03" W 374.23 FT, SWLY ALG CURVE TO R 23.5 FT, S 69'56'37" W 335.32 FT, N 0' 11"05" E 66 FT, S 89'55'37" W 25 FT, N 0' 11'05" E 492.12 FT, N 89'54'35" E 218.74 FT, S 0' 11"03" W 168.07 FT, N 89'54'35" E 156.5 FT TO BEG. 4.16 AC 5640-410, 5101-77, 5411-707, 5523-1800 5654-1622 5687-2206, 5635-2862, 5986-462, 6029-2549	MARGRETT, RONALD G	843 E 3375 S	SALT LAKE CITY UT	84106	843 E 3375 S
162937601200000	5453-0417 6041-1840 6971-1190 6234-0050 6461-1342 8721-4335 8786-3617	ALBERTSON'S INC	410 17TH ST #1730	DENVER CO	80202	898 E 3300 S
162937700100000	BEG 2 RDS E & 1.5 RDS S FR NW COR LOT 11, BLK 20, TEN AC PLAT A, BIG FIELD SUR, S 110 FT, E 105 FT, N 110 FT, W 105 FT TO BEG. 0.27 AC, M OR L, 4785-380 5194-1103 5379-0585	JORGENSEN, HUTCH E	3381 S 800 E	SALT LAKE CITY UT	84106	3381 S 800 E
162937700200000	COM 138 FT E & 24.75 FT FR NW COR LOT 11 BLK 20 10 AC PLAT A, BIG FIELD SUR, E 70 FT, S 110 FT, W 70 FT, N 110 FT TO BEG 0.18 AC	BREINHOLT, DON V SR &	840 E 3375 S	SALT LAKE CITY UT	84106	824-828 E 3375 S
162937700300000	COM 208 FT E & 1.5 RDS S FR NW COR LOT 11, BLK 20 10 AC PLAT A, BIG FIELD SUR, E 80 FT, S 175 FT, W 78 FT, N 65 FT, E 10 FT, N	BREINHOLT, DON V SR &	840 E 3375 S	SALT LAKE CITY UT	84106	830-832 E 3375 S
162937700400000	COM 378 FT E & 1.5 RDS S FR NW COR LOT 11, BLK 20 10 AC PLAT A, BIG FIELD SUR, E 74 FT, S 301.56 FT, W 66 FT, S 5.775 FT, W 29 FT, N 122.75 FT, E 38 FT, N 175 FT TO BEG. 0.65 AC	BREINHOLT, DON V & GLADYS B.	840 E 3375 S	SALT LAKE CITY UT	84106	840 E 3375 S
162937700500000	COM 350 FT E & 1.5 RDS S FR NW COR LOT 11, BLK 20 10 AC PLAT A BIG FIELD SUR, E 75 FT, S 18.3 RD, W 75 FT, N 18.3 RD, TO BEG 0.52 AC	PHILLIPS, DUANE J & LA RUE Y.	850 E 3375 S	SALT LAKE CITY UT	84106	850 E 3375 S
162937700600000	COM 435 FT E & 1.5 RDS S FR NW COR LOT 11, BLK 20, TEN AC PLAT A, BIG FIELD SUR, E 70 FT, S 18.3 RDS, W 70 FT, N 18.3	HEB, LP	2080 E MURRAY HOLLADAY RD	HOLLADAY UT	84117	870 E 3375 S

Parcel	Legal Description	Owner Name	Owner Address	Owner City, State	Owner Zip	Property Address
16293770070000	RDS TO BEG. 0.48 AC. 3965-0176 635-004-7891-2111 6332-7905 8622-3996 COM 2 RDS E & 134.75 FT S FR NW COR LOT 11 BLK 20 10 AC PLAT A BIG FIELD SUR. S 65 FT E. 185 FT N 65 FT W. 185 FT TO BEG 0.25 AC. 5372-0015 8081-1170 8081-1178 6340-945-8485	PATER, BRIAN C &	3389 S 800 E	SALT LAKE CITY UT	84106	3389-3391 S 800 E
16293770110000	BEG 76 RDS E & 64 8 RDS S FR NW COR LOT 9 BLK 20 10 AC PLAT A BIG FIELD SUR. E 8 RDS S 9 RDS W 8 RDS N 8 RDS TO BEG 0.45 AC 4864-0322	HOLT, JEANNETTE B. TR	5533 S WAYMAN LN	HOLLADAY UT	84117	3418 S 900 E
16293770140000	BEG 44 8 RDS S & 76 RDS E FR NW COR LOT 8 BLK 20 TEN ACRE PLAT A, BIG FIELD SUR. E 257 FT. N 83.3 FT. W 257 FT. S 83.3 FT TO BEG. 0.31 AC 4782-9563 5592-1287 5529-0092	AUSTIN, ASTA W	2897 S GLENMARE ST	SALT LAKE CITY UT	84106	3380 S 900 E
16293770150000	COM 82 RDS E & 44 8 RDS S FR NW COR LOT 9 BLK 20 10 AC PLAT A BIG FIELD SUR. S 55 FT W 210.25 FT N 4 FT W 23 FT 8 4 FT W 30.75 FT N 55 FT E. 18 RDS TO BEG 0.32 AC 7755-2773 7784-2588	ANDERSON, GREGORY M	850 E FOREST FARM CIR	SALT LAKE CITY UT	84106	3396 S 900 E
16293770180000	COM 82 RDS E & 790 9 FT S & 156.7 FT W FR NW COR LOT 9 BLK 20 10 AC PLAT A BIG FIELD SUR. S 55 FT W 108.3 FT N 55 FT E 30.75 FT N 4 FT E 23 FT S 4 FT E 54.55 FT TO BEG 0.13 AC 7755-2773	ANDERSON, GREGORY M	850 E FOREST FARM CIR	SALT LAKE CITY UT	84106	3396 S 900 E
16293770170000	COM 92 RDS E & 790 9 FT S FR NW COR LOT 9 BLK 20 10 AC PLAT A BIG FIELD SUR. S 55 FT W 156.7 FT N 55 FT E 155.7 FT TO BEG 0.18 AC. 5580-1609, 7607 5550-1610 5824-0010 5898-1113 6035-2027 6303-1382 6317-2073 6451-0078 7335-0588 7588-0075 6238-1380	DURAN, TOMMY & JOY M. JT	3402 S 900 E	SALT LAKE CITY UT	84106	3402 S 900 E
16293770180000	COM 82 RDS E & 64 8 RDS S FR NW COR LOT 8 BLK 20 10 AC PLAT A BIG FIELD SUR. N 55 FT W 18 RDS S 55 FT E 18 RDS TO BEG 0.35 AC 8690-1728 7010-1281	CYB INVESTMENTS, LLC	2420 E ARNETTE DR	SALT LAKE CITY UT	84109	3406 S 900 E
16293770200000	COM 855.04 FT S M OR. L. FR NE COR LOT 10 BLK 20 10 AC PLAT A BIG FIELD SUR. S 47 FT E 132 FT N 47 FT E 132 FT TO BEG 0.14 AC 5850-0474	LINNETT, CLARENCE W & BARBARA	3424 S 900 E	SALT LAKE CITY UT	84106	3424 S 900 E
16293770210000	COM 82 RDS E & 63.8 RDS S FR NW COR LOT 8 BLK 20 10 AC PLAT A BR. SUR. N 44 FT W 8 RDS S 44 FT E 8 RDS TO BEG 0.19 AC 5813-2949 6087-1063	HOLT, D EDWARD &	5533 S WAYMAN LN	HOLLADAY UT	84117	3430 S 900 E
16293770230000	BEG 85.04 FT S FR NE COR OF LOT 10, BLK 20, TEN AC PLAT A BIG FIELD SUR. W 132 FT. N 54.14 FT. M OR. L. TO A PT S FR NE COR OF SD LOT 10. E 132 FT. S 54.14 FT TO BEG. 0.18 AC M OR L. 5151-946 5308-0737 5614-2573	BAUM, ELIZABETH A	3420 S 900 E	SALT LAKE CITY UT	84106	3420 S 900 E
16293770260000	BEG S 30.3 RDS E & 78 RDS S 10 83 FT FR NW COR LOT 9, BLK 20, 10 AC PLAT A, BIG FIELD SUR. S 0'1200" W 78 12 FT, N 80'5537" E 132 FT, N 0'1200" E 78 12 FT, S 80'5537" W 132 FT TO BEG. 0.23 AC M OR L. 4835-0812 5828-1525, 1528	DURRANS, KATHERINE, TR	2170 E ROOSEVELT AVE	SALT LAKE CITY UT	84108	880 E 3375 S
16293770270000	6246-1618 6256-0473 0477 0422-6128 BEG S 809.78 FT E 1386 FT FR NW COR LOT 9, BLK 20, 10 AC PLAT A, BIG FIELD SUR. S 0'1200" W 78 12 FT, N 80'5537" E 125 FT, N 0'1200" E 78 12 FT, S 80'5537" W 125 FT TO BEG 0.22 AC M OR L. 4835-0812 5828-1525, 1528 6246-1618	SEQUOIA YOUTH SERVICES INC	3378 S 900 E	SALT LAKE CITY UT	84106	880 E 3375 S
16293780010000	6258-0473 0477 0422-6128 BEG S 25 FT FR NW COR LOT 9, BLK 21, 10 AC PLAT A, BIG FIELD SUR. S 60 FT E 150 FT, N 85 FT, W 125 FT, S 60" W 35.26 FT TO BEG. 0.28 AC M OR L. 5428-3085, 3087	HATUPIS ENTERPRISES	4230 S 2700 E	HOLLADAY UT	84124	910-912 E 3300 S
16293780020000	BEG 85 FT S FR NW COR LOT 9, BLK 21, TEN AC PLAT A, BIG FIELD SUR. S 85 FT, E 88 FT, N 85 FT, W 88 FT TO BEG 0.1 AC 4487-0840 8223-0881	GYGI, GERALD A &	3333 S 900 E # 250	SALT LAKE CITY UT	84106	3325 S 900 E
16293780030000	COM 150 FT S FR NW COR LOT 9 BLK 21 10 AC PLAT A BIG FIELD SUR. S 65 FT E 150 FT N 130 FT W 82 FT 85 FT W 88 FT TO BEG 0.33 AC	GYGI, GERALD A, ET AL	3333 S 900 E # 250	SALT LAKE CITY UT	84106	3333 S 900 E
16293780040000	COM 300.3 FT S FR NW COR LOT 9, BLK 21, TEN AC PLAT A, BIG FIELD SUR. N 85 FT, E 150 FT, N 20 FT, E 108 FT, S 108 FT, W 258 FT TO BEG 0.55 AC M OR L 4487-0839	ALVERA OFFICES, INC	3333 S 900 E # 250	SALT LAKE CITY UT	84106	3333 S 900 E

Parcel	Legal Description	Owner Name	Owner Address	Owner City, State	Owner Zip	Property Address
18293780050000	COM 300.3 FT S FR NW COR LOT 9, BLK 21, 10 AC PLAT A BIG FIELD SUR, S 136.7 FT E 258.3 FT N 136.7 FT W 258.3 FT TO BEG 0.02 AC 5481-1543 228-370, 2580-356, 2818-38 7871-988 THRU 978 7871-0978	M HOVEY SALON LLC	2780 E BROOKBURN RD	SALT LAKE CITY UT	84109	3347 S 900 E
18293780060000	8608-5012 BEG 437 FT S OF NW COR BLK 21, TEN AC PLAT A BIG FIELD SUR; S 58 FT E 258.33 FT N 59 FT W 258.33 FT TO BEG 0.35 AC M OR L 4483-0708 8107-1438 8823-207 8823-3753	LOKESA FOUNDATION	PO BOX 6329	POCATELLO ID	83205	3357 S 900 E
18293780070000	COM 498 FT S FR NW COR LOT 9, BLK 21, 10 AC PLAT A BIG FIELD SUR S 65 FT E 258.33 FT N 65 FT W 258.33 FT TO BEG 0.39 AC 4038-0089 8820-138 THRU 141 8820-0142	COMPAGNO INVESTMENTS LC	3983 W CENTENNIAL	CEDAR HILLS UT	84082	3385 S 900 E
18293780080000	8848-1558 COM 150 FT E FR NW COR LOT 9, BLK 21, 10 AC PLAT A BIG FIELD SUR E 90 FT S 195 FT W 90 FT N 195 FT TO BEG 0.27 AC	HATUPIS ENTERPRISES	4230 S 2700 E	HOLLADAY UT	84124	910 E 3300 S
18293780090000	5428-3065 COM 210 FT E FR NW COR LOT 9, BLK 21, 10 AC PLAT A BIG FIELD SUR E 48 FT S 195 FT W 48 FT N 195 FT TO BEG 0.21 AC	HATUPIS ENTERPRISES	4230 S 2700 E	HOLLADAY UT	84124	912 E 3300 S
18293780110000	5428-3066 BEG 0.34 AC M OR L 4487-2858 BIG FIELD SUR; E 48 FT, S 133 FT, W 48 FT, N 133 FT TO BEG 0.14 AC 6578-1581 8294-5792	ALCALDE, PABLO	844 E 3300 S	SALT LAKE CITY UT	84106	844 E 3300 S # A-B
18293780120000	COM 258 FT E & 140 FT S FR NW COR LOT 9, BLK 21, 10 AC PLAT A, BIG FIELD SUR; S 180 FT, E 92 FT, N 180 FT, W 92 FT TO BEG 0.34 AC M OR L 4487-2858	ALVERA OFFICES, INC	3333 S 900 E # 250	SALT LAKE CITY UT	84106	3331 S 900 E
18293780130000	BEG 350 FT E & 7 FT S FR NW COR LOT 9, BLK 21, TEN AC PLAT A, BIG FIELD SUR; E 138 FT, S 283.3 FT, W 138 FT, N 283.3 FT TO BEG 0.79 AC M OR L 4488-1284 4848-1081 6058-0884	NATIONWIDE HEALTH PROPERTIES,	450 S 400 E #100	BOUNTFUL UT	84010	950 E 3300 S
18293780170000	BEG 418-42 FT W & 1.5 ROS N FR SE COR LOT 9, BLK 21, 10 AC PLAT A BIG FIELD SUR W 83.28 FT N 252.25 FT E 83.28 FT S 252.25 FT TO BEG 0.48 AC 4852-0890 5828-2103 6408-0801 8421-2288	DECHTER, STEVEN I	937 E 3370 S	SALT LAKE CITY UT	84106	937 E 3370 S
18293780180000	BEG N 24.75 FT & W 398.42 FT & N 128 FT FR SE COR OF LOT 9, BLK 21, TEN ACRE PLAT A, BIG FIELD SUR; W 50 FT, N 128.25 FT, E 50 FT, S 128.25 FT TO BEG 0.14 AC 4192-1507 5344-0456	NEVADA-UTAH ASSOCIATION OF	PO BOX 10730	RENO NV	89510	3352 S 900 E
18293780190000	BEG 24.75 FT N & 398.42 FT W FR SE COR LOT 9, BLK 21, 10 AC PLAT A BIG FIELD SUR W 50 FT N 128 FT E 50 FT S 128 FT TO BEG 0.14 AC M OR L 4738-1344 4738-1340 6582-4524 8873-3880 8873-3882	OKUBO, BRICE M & JEFF M &	945 E 3370 S	SALT LAKE CITY UT	84106	945 E 3370 S
18293780200000	COM AT SE COR LOT 9, BLK 21, 10 AC PLAT 'A', BIG FIELD SUR; E 203 FT, N 288.2 FT, W 203 FT, N 4.7 FT, W 388.4 FT, S 108 FT, E 388.4 FT, S 40 FT, W 328.42 FT, S 101 FT, E 328.42 FT TO BEG 3.1 AC 4132-195	NEVADA-UTAH ASSN. OF SEVENTH-	985 E 3370 S	SALT LAKE CITY UT	84106	985 E 3370 S
18293780210000	BEG 6.7 FT FR NE COR LOT 9, BLK 21, 10 AC PLAT A, BIG FIELD SUR; W 145.2 FT, S 293.3 FT, E 145.2 FT, N 293.3 FT TO BEG 0.88 AC 3844-282 5825-2881 8718-2408	SPERRY, EDMUND T &	2393 E BEACON DR	SALT LAKE CITY UT	84108	982 E 3300 S
18293780220000	BEG 488 FT E FR NW COR LOT 9, BLK 21, 10 AC PLAT A, BIG FIELD SUR; E 125.8 FT, S 390.3 FT, W 125.8 FT, N 390.3 FT TO BEG 0.87 AC 6338-874 887 8343-1488 8721-2801 8281-4708	COLOSIMO, LARRY ET AL	970 E 3300 S # 7C	SALT LAKE CITY UT	84106	970 E 3300 S
18293780010000	COM 35.2 ROS S FR ROCK MON AT NW COR BLK 21, 10 AC PLAT A BIG FIELD SUR S 63.5 FT E 138 FT N 63.5 FT W 138 FT TO BEG 0.2 AC 5907-2380 8208-1112 8308-0885 8308-0890 8308-3878	PELCH, TERRANCE R	3378 S 900 E	SALT LAKE CITY UT	84108	3378 S 900 E
18293780020000	8563-5580 8886-1560 6008-8853 9108-5724 COM 84.3 FT S FR ROCK MONUMENT AT NW COR BLK 21, 10 AC PLAT A, BIG FIELD SUR S 57.5 FT E 128 FT N 57.5 FT W 128 FT TO BEG 0.18 AC	DELIS, GEORGE G	PO BOX 771	OGDEN UT	84402	3381 S 900 E
18293780030000	COM 701.8 FT S & 129 FT E FR ROCK MONUMENT AT NW COR BLK 21, 10 AC PLAT A, BIG FIELD SUR E 70 FT N 121.08 FT W 90 FT S	ALLEN, PERCY A	921 E 3385 S	SALT LAKE CITY UT	84108	921 E 3385 S

Parcel	Legal Description	Owner Name	Owner Address	Owner City, State	Owner Zip	Property Address
16293790040000	63.5 FT W 10 FT S 57.5 FT TO BEG 0.19 AC 0793-2028 871-185 8900-0000 COM 35.2 RDS S & 189 FT E FR ROCK MONUMENT AT NW COR BLK 21 10 AC PLAT A BIG FIELD SUR E 108 FT S 121.00 FT W 100 FT N 121.00 FT TO BEG 0.3 AC 9608-0808 8375-2988 8907-6087 9007-4158	LINGSTUYL, ROBERT &	1632 E BLAINE AVE	SALT LAKE CITY UT	84105	933 E 3385 S
16293790060000	BEG 586.8 FT S & 307 FT E OF NW COR LOT 9, BLK 21, TEN AC PLAT A, BIG FIELD SUR, E 18 FT, N 0 FT, E 47 FT, S 123.58 FT W 65 FT, N 117.58 FT TO BEG 0.17 AC, M OR L 9700-5701 4787-798 5308-1000	DEGENHARDT, CARL H &	945 E 3385 S	SALT LAKE CITY UT	84106	945 E 3385 S
16293790070000	COM 35.2 RDS S & 372 FT E FR ROCK MON AT NW COR BLK 21 10 AC PLAT A BIG FIELD SUR E 70 FT S 121.00 FT W 70 FT N 121.00 FT TO BEG 0.2 AC	SMITH, ALFRED E &	955 E 3385 S	SALT LAKE CITY UT	84106	955 E 3385 S
16293790080000	COM 35.2 RDS S & 442 FT E FR ROCK MONUMENT AT NW COR OF BLK 21 10 AC PLAT A BIG FIELD SUR E 100 FT S 121.00 FT W 100 FT N 121.00 FT TO BEG 0.28 AC	HANSEN, FRED W. & VIRGINIA R.	961 E 3385 S	SALT LAKE CITY UT	84106	961 E 3385 S
16293790100000	BEG 8 0'11"07" W 580 8 FT & N 89°52'49" E 542 FT FR NW COR BLK 21, 10 AC PLAT A, BIG FIELD SUR, N 89°52'49" E 100 51 FT, S 0°33'58" E 121 09 FT, S 89°52'49" W 102 18 FT, N 0° 12'48" W 4 4 FT S 89°52'49" W 110 44 FT, S 0°33'58" E 17 00 FT, S 89°52'49" W 6 FT, N 0°33'58" W 121 09 FT BEG 0 03 AC M OR L 7222-2768, 2771 8338-3538	ROBINSON, ANN	973 E 3385 S	SALT LAKE CITY UT	84106	973 E 3385 S
16293790120000	BEG 5 0'11"07" W 580 8 FT & N 89°52'49" E 542 FT FR NW COR BLK 21, 10 AC PLAT A, BF SUR, N 89°52'49" E 116 49 FT, S 0°12'48" W 4 4 FT S 89°52'49" W 108 84 FT, N 0°33'58" W 117 00 FT, N 89°52'49" E 110 44 FT TO BEG 0.28 AC M OR L 7222-2768, 2771 8338-3538, 3538, 3540	ROBINSON, ANITA F. TR	6079 S DON JUAN DR	TAYLORSVILLE UT	84118	981 E 3385 S
16293790130000	BEG 5 0'11"07" W 580 8 FT & N 89°52'49" E 542 FT S & 0°12'48" W 4 4 FT FR NW COR BLK 21, 10 AC PLAT A, BF SUR, S 0°12'48" W 117 00 FT, S 89°52'49" W 108 84 FT, N 0°33'58" W 117 00 FT, N 89°52'49" E 110 44 FT TO BEG 0.28 AC M OR L 7222-2768, 2771 8338-3538, 3538, 3540	LAURITZEN, FRANCIS K W	637 S LAKE ST	SALT LAKE CITY UT	84102	985 E 3385 S
16293800010000	COM 728 89 FT S FR ROCK MON AT NW COR LOT 9 BLK 21 10 AC PLAT A BIG FIELD SUR E 127.3 FT S 82.5 FT W 127.3 FT N 82.5 FT TO BEG 0.24 AC	BLUNT, DALE H. & ANN B.	918 E 3385 S	SALT LAKE CITY UT	84106	918 E 3385 S
16293800020000	COM 297.1 FT N FR SW COR LOT 8 BLK 21 10 AC PLAT A BF SUR N 51.81 FT E 208 FT S 51.91 FT W 208 FT TO BEG 0.23 AC	WHATCOTT, LOUIS P. & LEE ANN	3389 S 900 E	SALT LAKE CITY UT	84106	3389 S 900 E
16293800030000	COM 227.1 FT N FR SW COR LOT 8 BLK 21 10 AC PLAT A BIG FIELD SUR E 180 FT N 80 FT W 180 FT S 80 FT TO BEG 0.25 AC 5778-1228	COWAN, ARMINDA M. F. JAMES JR &	103 CENTERVILLE COMMONS	CENTERVILLE UT	84014	3409 S 900 E
16293800040000	LOT 1, LORRAINE SUB 3706-0287 5706-0228 5742-1150 5872-0488 6208-2948 6213-1344 6251-2207	GONZALEZ, FREDERICO &	908 E LORRAINE AVE	SALT LAKE CITY UT	84106	3419 S 900 E
16293800050000	COM 728 89 FT S & 127.3 FT E FR ROCK MONUMENT AT NW COR LOT 9, BLK 21, 10 AC PLAT A, BF SUR, E 78 7 FT, S 82.5 FT, W 78 7 FT, N 82.5 FT TO BEG 0.15 AC 6778-0852	BLUNT, DALE H &	918 E 3385 S	SALT LAKE CITY UT	84106	920 E 3385 S
16293800060000	COM 728 89 FT S & 208 FT E FR ROCK MONUMENT AT NW COR LOT 9, BLK 21, TEN AC PLAT A, BIG FIELD SUR, E 59 FT, S 134 41 FT, W 59 FT, N 134 41 FT TO BEG 0.18 AC	BLUNT, DALE H & ELLA A B	918 E 3385 S	SALT LAKE CITY UT	84106	938 E 3385 S
16293800070000	COM 728 89 FT S & 285 FT E FR NW COR LOT 9, BLK 21, TEN AC PLAT A, BIG FIELD SUR, E 60 FT, S 134 41 FT, W 90 FT, N 134 41 FT TO BEG 0.18 AC 4464-0225 7528-0858 7528-0888 7728-0247 8005-2375 8027-1187 8318-1887 8323-724 8434-5284 8434-3280 8688-4850	BEN ARI GERR COMPANY, LC	940 E 3385 S	SALT LAKE CITY UT	84106	940 E 3385 S
16293800080000	COM 728 89 FT S & 325 FT E FR ROCK MONUMENT AT NW COR BLK 21 10 AC PLAT A BIG FIELD SUR E 72 87 FT S 134 41 FT W 72 87 FT N 134 41 FT TO BEG 0.23 AC	BRUGGER, GEOFFREY R &	952 E 3385 S	SALT LAKE CITY UT	84106	952 E 3385 S
16293800090000	COM 728 89 FT S & 387 87 FT E FR ROCK MONUMENT AT NW COR BLK 21 10 AC PLAT A BIG FIELD SUR E 72 FT S 134 41 FT W 72 FT N 134 41 FT TO BEG 0.23 AC 5815-1022 6453-1084 8453-1088 8925-2250 7898-2088 8332-3881 8423-7780	COWLEY, SCOTT &	958 E 3385 S	SALT LAKE CITY UT	84106	958 E 3385 S

Parcel	Legal Description	Owner Name	Owner Address	Owner City, State	Owner Zip	Property Address
162938001000000	CONV 728 89 FT S & 489 87 FT E RR ROCK MONUMENT AT NW COR BLK 21 21 10 AC PLAT A BIG FIELD SUR E 72 34 FT S 134 41 FT W 72 34 FT N 124 41 FT TO BEG 0.23 AC	ARMSTRONG, GLEN W &	864 E 3385 S	SALT LAKE CITY UT	84106	864 E 3385 S
162938001100000	BEG 728 89 FT S & 542 01 FT E RR ROCK MON AT NW COR BLK 21 TEN AC PLAT A BIG FIELD SUR E 70 FT S 81 1 30" E 42 78 FT S 1 02 30" E 31 93 FT N 89 54 30" E 2 05 FT S 0 42 30" E 82 86 FT W 79 89 FT N 138 91 FT TO BEG 0.23 AC 4857 4028, 5366 519 5663 1691 5938 4238	EXARHOS, STEPHEN A &	872 E 3385 S	SALT LAKE CITY UT	84106	872 E 3385 S
162938001200000	CONV 728 89 FT S & 612 01 FT E RR ROCK MON AT NW COR BLK 21 10 AC PLAT A BIG FIELD SUR N 89 54 30" E 87 FT S 0 42 30" W 134 41 FT S 89 54 30" W 57 01 FT N 0 42 30" W 62 86 FT S 89 54 30" W 2 05 FT N 1 02 30" W 31 93 FT N 81 1 30" W 42 75 FT TO BEG 0.2 AC 5744 2580 7983 2884 8071 1785 8071 1787 6330 3734	HANSEN, KEITH	980 E 3385 S	SALT LAKE CITY UT	84106	980 E 3385 S
162938001300000	BEG 724 39 FT S & 679 01 FT E RR NW COR BLK 21 TEN AC PLAT A BIG FIELD SUR E 80 FT, M OR L, S 98 81 FT, W 90 FT, M OR L, N 136 81 FT TO BEG, 0.25 AC M OR L 5098 1181 8098 1193 5387 1422 6387 1422 5171 1445 6341 12107	MORTENSEN, MIKE J &	988 E 3385 S	SALT LAKE CITY UT	84106	988 E 3385 S
162938001400000	LOT 21, LORRAINE SUB	GOODFELLOW, GRACE J	915 E LORRAINE AVE 460 SIERRA MADRE VILLA	SALT LAKE CITY UT PASADENA CA	84106 91107	915 E LORRAINE AVE 923 E LORRAINE AVE
162938001500000	LOT 3, LORRAINE SUB 4327 242 4327 0244 5785 071 7386 1948 7602 2241 8233 5683 8465 8317	BANK ONE, TR	929 E LORRAINE AVE 7755 S CABALLERO DR 939 E LORRAINE AVE	SALT LAKE CITY UT COTTONWOOD HTS UT SALT LAKE CITY UT	84106 84083 84106	929 E LORRAINE AVE 935 E LORRAINE AVE 939 E LORRAINE AVE
162938001600000	LOT 4, LORRAINE SUB	SHEPHERD, LAWRENCE M &	943 E LORRAINE AVE	SALT LAKE CITY UT	84106	943 E LORRAINE AVE
162938001700000	LOT 5, LORRAINE SUB	BOULTON, DOROTHY G	945 E LORRAINE AVE	SALT LAKE CITY UT	84106	945 E LORRAINE AVE
162938001800000	LOT 6, LORRAINE SUB 4480 1398 9701 0418 6527 1839 6183 0919 738 2846	DECORA, TAMI	949 E LORRAINE AVE	SALT LAKE CITY UT	84106	949 E LORRAINE AVE
162938001900000	LOT 7, LORRAINE SUB	WONNACOTT, FRANK W. & EUNICE L	979 E LORRAINE AVE	SALT LAKE CITY UT	84106	979 E LORRAINE AVE
162938002000000	LOT 8, LORRAINE SUB 6235 0929 8098 1173	TORMAN, LYNETTE	987 E LORRAINE AVE	SALT LAKE CITY UT	84106	987 E LORRAINE AVE
162938002100000	LOT 9, LORRAINE SUB 4428 1156 4946 0532 2462 1142 5888 2082 6372 2308 6950 0278 6211 0838	WAGER, JEFFERY S &	943 E LORRAINE AVE	SALT LAKE CITY UT	84106	943 E LORRAINE AVE
162938002200000	LOT 10 & W 1 FT OF LOT 11, LORRAINE SUB 6726 2807 8072 5340 LOT 10 & W 1 FT OF LOT 11, LORRAINE SUB ALSO COM AT NE COR SD LOT E 51 48 FT OF LOT 11, LORRAINE SUB ALSO COM AT NE COR SD LOT 11 E 1 52 FT S 0 42 30" W 114 8 FT TO BT W ALG S 31 35 FT TO S LINE SD LOT 11, NETLY & N ALG LOT LINE 132 81 FT M OR L TO BEG	PETSCH, TONY & CHILD, SCOTT &	945 E LORRAINE AVE 949 E LORRAINE AVE	SALT LAKE CITY UT SALT LAKE CITY UT	84106 84106	945 E LORRAINE AVE 949 E LORRAINE AVE
162938100100000	LOT 21, LORRAINE SUB 4873 941 6210 1280	GONZALEZ, FEDERICO O & JOANN M	924 E LORRAINE AVE	SALT LAKE CITY UT	84106	924 E LORRAINE AVE
162938100200000	LOT 20, LORRAINE SUB 5846 0171 6105 0507 6560 1710 6327 4251	HEYMANN, CYNTHIA K &	924 E LORRAINE AVE	SALT LAKE CITY UT	84106	924 E LORRAINE AVE
162938100300000	LOT 18, LORRAINE SUB 4489 1403 5400 1023 8076 2485 6544 0829 6259 0682 8306 5135 8508 3548 6533 2513	JOHNSON, TRACEY &	930 E LORRAINE AVE	SALT LAKE CITY UT	84106	930 E LORRAINE AVE
162938100400000	W 35 FT OF LOT 18, LORRAINE SUB 3850 0259 5873 4837 5873 0838 5988 2317 6068 1333 6471 1886 6653 2944 7178 0561 7629 1408 6781 0753	PAQUETTE, GAIL S	934 E LORRAINE AVE	SALT LAKE CITY UT	84106	934 E LORRAINE AVE
162938100500000	W 43 FT OF LOT 17 & 10 FT OF LOT 18, LORRAINE SUB 5790 0099 THE E 22 FT OF LOT 17, & THE W 30 FT OF LOT 18, LORRAINE SUB 3885 57	SPENCER, CALVIN L DESPAIN, LEO F & CLAUDINE J TR	938 E LORRAINE AVE	SALT LAKE CITY UT	84106	938 E LORRAINE AVE
162938100700000	W 15 FT OF LOT 15 & E 35 FT OF LOT 16, LORRAINE SUB	DEAN, VIRGINIA S	940 E LORRAINE AVE	SALT LAKE CITY UT	84106	940 E LORRAINE AVE
162938100800000	E 50 FT OF LOT 15, LORRAINE SUB 5242 1483 8008 1253	HELLAR, PHYLLIS F. TR	944 E LORRAINE AVE	SALT LAKE CITY UT	84106	944 E LORRAINE AVE
162938100900000	LOT 14, LORRAINE SUB 6111 2881 6320 0687 6970 2987 7882 0258 8678 4812	RODA, CINDY DE	948 E LORRAINE AVE	SALT LAKE CITY UT	84106	948 E LORRAINE AVE
162938101000000	W 46 FT OF LOT 13, LORRAINE SUB 4448 812 4890 0385 5641 0007 5651 1575 6141 1803 8171 2184 7738 0432 8284 4708 THE W 56 FT OF LOT 12 & E 18 8 FT OF LOT 13, LORRAINE SUB 3880 0087 5632 1131 5858 0883 6872 1538 7178 0925 8402 4211 8461 2933 8008 3241	BLAKE, BRIAN H & DUINN, MATTHEW M &	960 E LORRAINE AVE 964 E LORRAINE AVE	SALT LAKE CITY UT SALT LAKE CITY UT	84106 84106	960 E LORRAINE AVE 964 E LORRAINE AVE
162938200100000	UNIT 38, SHADYBROOK CONDOM PH III 0 86% INT: 5478 2785 5133 0075 5848 1848 8113 1754	HOUGHTON, BRAD	783 E SHADY LAKE DR	SALT LAKE CITY UT	84106	783 E SHADY LAKE DR
162938200200000	UNIT 40, SHADYBROOK CONDOM PH III 0 85% INT: 5461 2870 5618 0001	CLARK, PATRICIA J	785 E SHADY LAKE DR	SALT LAKE CITY UT	84106	785 E SHADY LAKE DR

Parcel	Legal Description	Owner Name	Owner Address	Owner City, State	Owner Zip	Property Address
1629382030000	UNIT #1, SHADYBROOK CONDOM PH III 1.19% INT: 5475-2453 5616-0001 8176-1503	BUCHANAN, RACHEL L	787 E SHADY LAKE DR	SALT LAKE CITY UT	84106	787 E SHADY LAKE DR
1629382040000	UNIT #2, SHADYBROOK CONDOM PH III 1.19% INT: 5475-2446 5946-2426 8186-0341 6536-1071 7167-1609 1421 8415-1150	SINCLAIR, J LYNNE	791 E SHADY LAKE DR	SALT LAKE CITY UT	84106	791 E SHADY LAKE DR
1629382050000	UNIT #3, SHADYBROOK CONDOM PH III 1.19% INT: 5500-2102 5621-2280 5621-2292 6490-2802 6575-1399	HANSEN, MARY JANE R	793 E SHADY LAKE DR	SALT LAKE CITY UT	84106	793 E SHADY LAKE DR
1629382060000	UNIT #4, SHADYBROOK CONDOM PH III 1.19% INT: 5555-156 5922-2242 8237-2690 6232-1039 9467-1060 7091-3248 8294-0495 8316-2477	GAFFNEY, THOMAS M	797 E SHADY LAKE DR	SALT LAKE CITY UT	84106	797 E SHADY LAKE DR
1629382070000	UNIT #5, SHADYBROOK CONDOM PH III 0.85% INT: 5511-849 6067-1322 8187-0842 6503-2297 7107-2716 7474-2268 2271	ALLEN, WILLIAM J	PO BOX 571374	MURRAY UT	84157	799 E SHADY LAKE DR
1629382080000	UNIT #6, SHADYBROOK CONDOM PH III 0.86% INT: 5624-1106 5680-7265 7475-2448 2448 6255-7164 8787-1827	SLEIGHT, SHARON D	803 E SHADY LAKE DR	SALT LAKE CITY UT	84106	803 E SHADY LAKE DR
1629382090000	UNIT #7, SHADYBROOK CONDOM PH III 0.86% INT: 5486-1057 5884-1337 8776-0196 7280-2348	ARTIG, THERESA M MACEWEN, CIONA A	807 E SHADY LAKE DR 809 E SHADY LAKE DR	SALT LAKE CITY UT SALT LAKE CITY UT	84106 84106	807 E SHADY LAKE DR 809 E SHADY LAKE DR
16293820110000	UNIT #8, SHADYBROOK CONDOM PH III 1.19% INT: 5601-1239 5900-0698 6653-2246 7404-0196 8904-6912	SAUER, DEBRA A	811 E SHADY LAKE DR	SALT LAKE CITY UT	84106	811 E SHADY LAKE DR
16293820120000	UNIT #9, SHADYBROOK CONDOM PH III 1.19% INT: 5572-294 5788-2410 8644-0400 7101-2458 7221-2942 7474-2747 7847-1711 7853-1787 8048-2208	LANE, JUDITH A	815 E SHADY LAKE DR	SALT LAKE CITY UT	84106	815 E SHADY LAKE DR
16293820130000	UNIT #10, SHADYBROOK CONDOM PH III 1.19% INT: 5590-2289 8114-0721 8188-1538 6315-1343 6387-1469 6460-0378 8487-4416 6467-0850 7005-0250 7313-2294	EISENBERG, PEGGY J	817 E SHADY LAKE DR	SALT LAKE CITY UT	84106	817 E SHADY LAKE DR
16293820140000	UNIT #11, SHADYBROOK CONDOM PH III 1.19% INT: 5445-1086 5619-0001 6228-2972 6603-2818	JOHNSON, ERIC D &	821 E SHADY LAKE DR	SALT LAKE CITY UT	84106	821 E SHADY LAKE DR
16293820150000	UNIT #12, SHADYBROOK CONDOM PH III 0.83% INT: 5486-1072 7340-5252 2595 8413-1487	WILLIAMS, MAREN C	2102 E WALKER LN	HOLLADAY UT	84117	823 E SHADY LAKE DR
16293820160000	UNIT #13, SHADYBROOK CONDOM PH III 0.86% INT: 5464-659 5737-2243 5791-1818 6460-0786	MCGONIGLE, CHRISTINA L	825 E SHADY LAKE DR	SALT LAKE CITY UT	84106	825 E SHADY LAKE DR
16293820170000	UNIT #14, SHADYBROOK CONDOM PH III 1.02% INT: 5534-1778 6183-0421 6910-727 729 6910-0727 7494 731 6911-1335	YOUNG, KAY W & MCKEEVER, BRADLEY L &	792 E SHADY CREEK PL 796 E SHADY CREEK PL	SALT LAKE CITY UT SALT LAKE CITY UT	84106 84106	792 E SHADY CREEK PL 796 E SHADY CREEK PL
16293820180000	UNIT #15, SHADYBROOK CONDOM PH III 1.02% INT: 5507-1891 5562-0606 6635-1585	SKAGGS, STEPHANIE B	798 E SHADY CREEK PL	SALT LAKE CITY UT	84106	798 E SHADY CREEK PL
16293820190000	UNIT #16, SHADYBROOK CONDOM PH III 1.02% INT: 5574-2351 6056-2589	PAPADAKIS, ANDREW D &	802 E SHADY CREEK PL	SALT LAKE CITY UT	84106	802 E SHADY CREEK PL
16293820200000	UNIT #17, SHADYBROOK CONDOM PH III 1.02% INT: 5516-1880 5673-1006 5924-0127	DIXSON UTAH PROPERTIES LLC	280 PARK ST	BLACKFOOT ID	83221	800 E SHADY CREEK PL
16293820210000	UNIT #18, SHADYBROOK CONDOM PH III 1.02% INT: 5516-1813 6183-0421 6910-727 729 6910-0727 7494 731 6911-1335	FRISTRUP, GERT	810 E SHADY CREEK PL	SALT LAKE CITY UT	84106	810 E SHADY CREEK PL
16293820220000	UNIT #19, SHADYBROOK CONDOM PH III 1.0% INT: 5574-2351 6184-1048	ALLEN, NORMAN W & MAVIS D.	814 E SHADY CREEK PL	SALT LAKE CITY UT	84106	814 E SHADY CREEK PL
16293820230000	UNIT #20, SHADYBROOK CONDOM PH III 1.02% INT: 5486-459 5619-0001 6244-2513	SWEENEY, JAMES D & SHARLENE M.	816 E SHADY CREEK PL	SALT LAKE CITY UT	84106	816 E SHADY CREEK PL
16293820240000	UNIT #21, SHADYBROOK CONDOM PH III 1.02% INT: 5502-2942 5786-1747 7108-2221	JACOBSEN, EDWARD M &	3420 S BROOKVIEW LN	SALT LAKE CITY UT	84106	3420 S BROOKVIEW LN
16293830010000	UNIT #2, SHADYBROOK CONDOM PH IV 1.02% INT: 5519-1583 5944-0888 8062-1656 6478-1022 6804-1869 7555-1470 7884-0015	ROGERSON, MONT W	3424 S BROOKVIEW LN	SALT LAKE CITY UT	84106	3424 S BROOKVIEW LN
16293830020000	UNIT #3, SHADYBROOK CONDOM PH IV 1.0% INT: 5563-1677 6042-1178 8044-0139 6512-1394 6512-1396	CLUFF, BETTY J, TR	3426 S BROOKVIEW LN	SALT LAKE CITY UT	84106	3426 S BROOKVIEW LN
16293830030000	UNIT #4, SHADYBROOK CONDOM PH IV 1.0% INT: 5963-0822 6184-1048	SILVA, LORIS G, TR	3428 S BROOKVIEW LN	SALT LAKE CITY UT	84106	3428 S BROOKVIEW LN
16293830040000	UNIT #5, SHADYBROOK CONDOM PH IV 1.02% INT: 5533-2294 5533-2294	OHLWILER, NANCY T	3430 S BROOKVIEW LN	SALT LAKE CITY UT	84106	3430 S BROOKVIEW LN
16293830050000	UNIT #6, SHADYBROOK CONDOM PH IV 1.02% INT: 5533-1677 6068-2234 8237-2251 8408-0187	AL SUP, PATRICK C & JOHNSON, ROBERT B &	3432 S BROOKVIEW LN 3434 S BROOKVIEW LN	SALT LAKE CITY UT SALT LAKE CITY UT	84106 84106	3432 S BROOKVIEW LN 3434 S BROOKVIEW LN
16293830060000	UNIT #7, SHADYBROOK CONDOM PH IV 1.0% INT: 5941-2200 6223-1502 7592-2489					

Parcel	Legal Description	Owner Name	Owner Address	Owner City, State	Owner Zip	Property Address
16293830090000	UNIT 70, SHADYBROOK CONDOM PH IV 1.02%, INT 5694-681 5694-657 6153-2461	NESTRIPKE, MARGARET, TR	3436 S BROOKVIEW LN	SALT LAKE CITY UT	84106	3436 S BROOKVIEW LN
16293830090000	UNIT 71, SHADYBROOK CONDOM PH IV 1.20%, INT 5692-1219 5947-1558 6050-0603 6278-1308 6302-1016 6948-1001	JOHNSON, WILLIAM J &	3429 S BROOKVIEW LN	SALT LAKE CITY UT	84106	3429 S BROOKVIEW LN
16293830100000	UNIT 72, SHADYBROOK CONDOM PH IV 1.18%, INT 5942-0752 5786-2704 5935-1898	SHEPHERD, ROGER L, TR	3435 S BROOKVIEW LN	SALT LAKE CITY UT	84106	3435 S BROOKVIEW LN
16293830110000	UNIT 73, SHADYBROOK CONDOM PH IV 1.18%, INT 5600-200 1812-2078	JENSEN, JULIE	3431 S BROOKVIEW LN	SALT LAKE CITY UT	84106	3431 S BROOKVIEW LN
16293830120000	UNIT 74, SHADYBROOK CONDOM PH IV 1.20%, INT 5583-2311 5834-1622 6131-0902 6278-1307 2211 6415-0608 1151-2548 6350-5480	PEPPER, TERRY W &	3437 S BROOKVIEW LN	SALT LAKE CITY UT	84106	3437 S BROOKVIEW LN
16293830130000	UNIT 75, SHADYBROOK CONDOM PH IV 0.88%, INT 5595-68 6438-2263 6884-0118	SIRLINE, KATHERINE	830 E POND VIEW WY	SALT LAKE CITY UT	84106	830 E POND VIEW WY
16293830140000	UNIT 76, SHADYBROOK CONDOM IV 0.65%, INT 5723-1383 5962-0989 6963-3024 1780-2026 6803-2028 6895-1943	LUPU, SLOIM &	832 E POND VIEW WY	SALT LAKE CITY UT	84106	832 E POND VIEW WY
16293830150000	UNIT 77, SHADYBROOK CONDOM PH IV 1.18%, INT 5694-2878 6156-1185 6204-1874 6277-2828 7206-2839	DINGER, BRUCE G	834 E POND VIEW WY # 77	SALT LAKE CITY UT	84106	834 E POND VIEW WY # 77
16293830160000	UNIT 78, SHADYBROOK CONDOM PH IV 1.18%, INT 5629-2801 6579-2184 6828-0844 7061-2345 7206-1742	BAUMANN, CAMILLE	836 E POND VIEW WY	SALT LAKE CITY UT	84106	836 E POND VIEW WY
16293830170000	UNIT 79, SHADYBROOK CONDOM PH IV 0.85%, INT 5628-0174 5765-1035 6171-2627 6351-0178 6615-0108 8145-0746	TETLEBACH, WILLIAM H	1012 ISLAND PARK DR	MEMPHIS TN	38103	840 E POND VIEW WY
16293830180000	UNIT 80, SHADYBROOK CONDOM PH IV 0.80%, INT 5594-1149 5634-735 5634-0737 5621-2225 6882-0145 6841-2733 6547-2735	ANDERSON, RONALD E &	842 E POND VIEW WY	SALT LAKE CITY UT	84106	842 E POND VIEW WY
16293830190000	UNIT 81, SHADYBROOK CONDOM PH IV 0.88%, INT 5542-2820 6341-2034 6380-1481 7024-0611 7318-2786 1871-2582	CROXFORD, BRAD S	846 E POND VIEW WY	SALT LAKE CITY UT	84106	846 E POND VIEW WY
16293830200000	UNIT 82, SHADYBROOK CONDOM PH IV 0.85%, INT 5694-622 6713-1865 6713-687 7441-1688 8283-7849	REYNOLDS, PHILIP M JR	848 E POND VIEW WY	SALT LAKE CITY UT	84106	848 E POND VIEW WY
16293830210000	UNIT 83, SHADYBROOK CONDOM PH IV 1.18%, INT 5574-2835 6578-0558 7578-2843	BESANCON, BILL	850 E POND VIEW WY	SALT LAKE CITY UT	84106	850 E POND VIEW WY
16293830220000	UNIT 84, SHADYBROOK CONDOM PH IV 1.19%, INT 5657-1803 6574-2464 7066-1594 7342-1855 8247-6223 8625 8456-2835 8456-3284	KINSLEY, BARBARA R	852 E POND VIEW WY	SALT LAKE CITY UT	84106	852 E POND VIEW WY
16293830230000	UNIT 85, SHADYBROOK CONDOM PH IV 0.85%, INT 5634-2256	SIMMONS, NICOLE D	854 E POND VIEW WY	SALT LAKE CITY UT	84106	854 E POND VIEW WY
16293830240000	UNIT 86, SHADYBROOK CONDOM PH IV 0.88%, INT 5640-1184 5815-2241 6088-1887 7892-2072 8042-0489 8408-6238	ENDO, JONI	PO BOX 521602	SALT LAKE CITY UT	84152	856 E POND VIEW WY
16294010010000	LOT 11, BLK 2, VISALIA ADD 4804-0751 7061-1203	RUSSELL, THOMAS P	1004 E WELBY AVE	SALT LAKE CITY UT	84106	1004 E WELBY AVE
16294010020000	LOT 12, BLK 2, VISALIA ADDITION 8122-0719 6271-719	CONDRAIT, CHARLES R &	1006 E WELBY AVE	SALT LAKE CITY UT	84106	1006 E WELBY AVE
16294010030000	LOTS 13 & 14, BLK 2, VISALIA ADD TOGETHER WITH VACATED STREET AS FOLLOWS: BEG AT NE COR LOT 14, SD BLK 2, 88'4" 44' W 35 FT, N 0'14" E 48.5 FT, S 38'10" E 80.41 FT TO BEG. 4686-4478 4686-1477 6122-0718 6271-0719	CONDRAIT, CHARLES R &	1008 E WELBY AVE	SALT LAKE CITY UT	84106	1008 E WELBY AVE
16294010040000	LOT 10, BLK 2, VISALIA ADDITION	LAMBSON, JACK J. & JEAN C.	3103 S 1000 E	SALT LAKE CITY UT	84106	3103 S 1000 E
16294010050000	LOT 9, BLK 2, VISALIA ADDITION	TACCOGNO, LEONARD A. & SUSAN BOSS, SARA &	3111 S 1000 E	SALT LAKE CITY UT	84106	3111 S 1000 E
16294010060000	LOT 8, BLK 2, VISALIA ADD 6229-812, 614 6229-0416 8897 2252 2253 2254 2255	BOSS, SARA &	3113 S 1000 E	SALT LAKE CITY UT	84106	3113 S 1000 E
16294010090000	BEG 200 FT E FR SW COR BLK 2, VISALIA ADD N 50 FT E 1.5 FT N 33.5 FT E 83.5 FT TO CANAL, SELY ALG CANAL, TO A PT BUE E OF BEG W TO BEG 0.23 AC 4746-1175 5421-0113 5442-0425 5434-2727 5746-0035 6017-2706 6317-2838	AUSTIN, MICHAEL W &	2251 E LAMBOURNE AVE	SALT LAKE CITY UT	84109	1035-1037 E MANSFIELD AVE
16294010110000	BEG S 80 FT FR NW COR LOT 7, BLK 2, VISALIA ADD, N 0'08'50" E 80 FT, N 89'47" E 115 08 FT, S 0'08'50" W 80 FT, S 89'47" W 115 08 FT TO BEG 6290 7807	GUYMON, DENNY &	3129 S 1000 E	SALT LAKE CITY UT	84106	3129 S 1000 E
16294010130000	BEG N 89'47" E 128 08 FT FR SW COR LOT 7, BLK 2, VISALIA ADD, N 0'08'50" E 50 FT, S 89'47" W 11 62 FT, N 0'08'50" E 80 FT, N 89'47" E 80 44 FT, S 0'08'50" W 80 FT, S 89'47" W 1 5 FT, S 0'08'50" W 50 FT, S 89'47" W 73 12 FT TO BEG. 1 5 FT, S 0'08'50" W 50 FT, S 89'47" W 73 12 FT TO BEG. 89'47" E 128 88 FT, S 0'08'50" W 50 FT, S 89'47" W 72 88 FT	OLIVER, RICHARD L &	10989 S CONESTOGA DR	SPANISH FORK UT	84680	1025 E MANSFIELD AVE
16294010140000	BEG SW COR LOT 7, BLK 2, VISALIA ADD, N 0'08'50" E 50 FT, N 89'47" E 128 88 FT, S 0'08'50" W 50 FT, S 89'47" W 72 88 FT	NEWMOMB, RYAN &	1017 E MANSFIELD AVE	SALT LAKE CITY UT	84106	1017 E MANSFIELD AVE

Parcel	Legal Description	Owner Name	Owner Address	Owner City, State	Owner Zip	Property Address
16294020010000	N 1/2 OF LOTS 11, 12 & 13 BLK 1 VISALIA ADO 5119-8806	MERVEILLE, CAROLINE F &	3167 S 1000 E	SALT LAKE CITY UT	84106	3167 S 1000 E
16294020020000	S 1/2 OF LOTS 11, 12 & 13 BLK 1 VISALIA ADO 5811-1452	SEVY, BOBBI C	3151 S 1000 E	SALT LAKE CITY UT	84106	3151 S 1000 E
16294020030000	LOT 10 BLK 1 VISALIA ADO 7464-2839 7867-2291 7867-2292	ADAMSON, SHANE &	4068 S 3080 W	WEST VALLEY UT	84119	3153 S 1000 E
16294020050000	N 1/2 OF LOTS 5 & 6 & 7 BLK 1 VISALIA ADO	BEVAN, DONNA JEAN M &	4095 S 1135 E	SALT LAKE CITY UT	84124	3173 S 1000 E
16294020070000	LOT 14 BLK 1 VISALIA ADO 6601-8608	CHANG, SUE	9432 S 170 E	SANDY UT	84070	1028 E MANSFIELD AVE
16294020110000	LOT 4, BLK 1, VISALIA ADO, 4522-48-50 4957-0098 5390-0988	HOLMES, ERIC	1027 E RICHES AVE	SALT LAKE CITY UT	84108	1027 E RICHES AVE
16294020120000	LOT 3 BLK 1 VISALIA ADO	COPE, ELDON B	1607 E PAULISTA WY	SANDY UT	84083	1033 E RICHES AVE
16294020140000	LOT 15, BLK 1, VISALIA ADO, 5421-0111 5545-0267 6881-5585	HAUETER, ADELBERT G; TR	8049 LIVORNA WAY	FAIR OAKS CA	95628	1032 E MANSFIELD AVE
16294020150000	LOT 18, BLK 1, VISALIA ADO EXCEPT THE S 12.24 FT THEREOF.	ANDERSON, GREGORY	850 E FOREST FARM CIR	SALT LAKE CITY UT	84106	1038 E MANSFIELD AVE
16294020160000	LOT 17, BLK 1, VISALIA ADO EXCEPT THE S 12.24 FT THEREOF.	GIVENS, JOHN P	1042 E MANSFIELD AVE	SALT LAKE CITY UT	84106	1042 E MANSFIELD AVE
16294020180000	LOTS 1 & 2, BLK 1, VISALIA ADDITION, ALSO BEG AT SE COR OF LOT 20, SD SUB, N 0°12'27" E 2 45 FT; N 41°56'46" W 23 66 FT; S 87°43'59" W 87.13 FT; S 0°24'44" E 17.00 FT; N 89°44'44" E 102 91 FT TO BEG 5515-546 5558-1089 7184-1223 837-4790	PARKIN, LESLIE A &	1040 E RICHES AVE	SALT LAKE CITY UT	84106	1045 E RICHES AVE
16294020200000	BEG AT SE COR OF LOT 18, BLK 1, VISALIA ADDITION; S 88°46'44" W 66 373 FT; N 45° W 48 1368 FT; N 1°33'57" W 13 859 FT; N 0°03'04" E 12 24 FT; N 89°48'44" E 101 8 FT; S 0°03'04" E 81 4 FT TO BEG, 4518-531, 5431-737 5902-2900 6185-2143 2144	SIMPSON, SUNJAY	PO BOX 522046	SALT LAKE CITY UT	84152	3158 S MCCLELLAND ST
16294020220000	THE S 1/2 OF LOTS 5, 6 & 7, BLK 1, VISALIA ADO EXCEPT THE E 12.5 FT OF THE S 1/2 OF LOT 5, 6355-94	CUTLER, SCOTT A	3185 S 1000 E	SALT LAKE CITY UT	84106	3185 S 1000 E
16294020240000	BEG N 0°04'40" E 2 46 FT FR SE COR LOT 20, BLK 1, VISALIA ADO; N 41°58'46" W 23 88 FT; S 87°58'54" W 87.3 FT; S 1°50'11" E 18 868 FT; S 89°50'09" W 72 2 FT; N 1°33'59" W 145 0287 FT; N 89°10'05" E 75 08 FT; S 1°33'59" E 13 869 FT; S 45° E 48 1368 FT; N 89°48'44" E 68 573 FT; S 0°04'40" E 88 3 FT M OR L TO BEG, 6402-1112 8188-1840 5982-2980 5885-45 5558-1689 5515-546 6402-1114 7315-0572 8228-0042 8818-8039 6397-0562 7441-2107 7556-2052 7590-1824 8293-1155 8283-4312 8284-4377 8415-3078, 3077	BEETON, LEZLEE	5102 S BOABAB CT	SALT LAKE CITY UT	84117	3160-3176 S MCCLELLAND ST
16294020250000	LOT 9, BLK 1, VISALIA ADO, 5687-2271 6506-361 6310-1253	ASSET RESERVES INC &	2833 MILLCREEK CANYON RD	SALT LAKE CITY UT	84109	3161 S 1000 E
16294020260000	LOT 8, BLK 1, VISALIA ADO, 5687-2271 6310-1253 6397-592	DAY, DEBORAH J	3165 S 1000 E	SALT LAKE CITY UT	84106	3165 S 1000 E
16294040010000	BEG 16 FT E & 16 5 FT S FR NW COR LOT 1, BLK 28, TEN AC PLAT A BIG FIELD SURS S 52 6 FT E 106 FT S 52 FT E 25 FT N 104 6 FT W 108 25 FT TO BEG 0 13 AC, N OR L 4752-713	EXCHANGE PROPERTIES, LLC	11075 S STATE ST # 4	SANDY UT	84070	1010 E RICHES AVE
16294040020000	4752-0714 5452-1059 6046-6536 6046-1839 7416-5238	HOLDAWAY, GRACE J	3205 S 1000 E	SALT LAKE CITY UT	84106	3205 S 1000 E
16294040030000	COM 16 FT E & 123.1 FT S FR NW COR LOT 1 BLV 28 10 AC PLAT A BIG FIELD SURS S 52 FT E 106 FT N 52 FT W 12 5 RDS TO BEG 0 12 AC 5984-2501 5984-2500	SIMPER, GARY T &	3229 S 1000 E	SALT LAKE CITY UT	84106	3229 S 1000 E
16294040040000	COM 16 FT E & 173.1 FT S FR NW COR LOT 1 BLV 28 10 AC PLAT A BIG FIELD SURS S 52 FT E 125 RDS N 52 FT W 12 5 RDS TO BEG 0 24 AC 6236-1801 6201-1814 6470-7770	SCHLEY, KEVIN M &	3235 S 1000 E	SALT LAKE CITY UT	84106	3235 S 1000 E
16294040060000	COM 15 FT E & 200 FT N FR SW COR LOT 1 BLK 28 10 AC PLAT A BIG FIELD SURS E 75 FT N 50 FT S 90 FT N 97.1 FT W 165 FT S 97.1 FT TO BEG 0 22 AC 5713-1865 5718-1432 5784-1923	STOUT, PAUL L	3261 S 1000 E	SALT LAKE CITY UT	84106	3261 S 1000 E

Parcel	Legal Description	Owner Name	Owner Address	Owner City, State	Owner Zip	Property Address
16294040070000	8624-2208 8158-0308 COM 15 FT E & 115 FT N FR SW COR LOT 1, BLK 28, 10 AC PLAT A BIG FIELD SUR N 85 FT E 75 FT S 65 FT W 75 FT TO BEG 0.14 AC	HOLLINGSHEAD, CAROLYN	3273 S 1000 E	SALT LAKE CITY UT	84106	3273 S 1000 E
16294040080000	5703-2586, 6082-2956, 6082-2956 6208-1177 BEG 15 FT E FR SW COR LOT 1, BLK 28, TEN AC PLAT A, BIG FIELD SUR, N 115 FT, E 75 FT, S 115 FT, W 75 FT TO BEG 0.2 AC, M OR L 4679-1090 5485-1507 6082-2956 6082-2957	GRO INVESTMENTS LLC	PO BOX 682857	PARK CITY UT	84088	1008 E 3300 S
16294040090000	BEG 16.5 FT S & 172.25 FT E FR NW COR LOT 1, BLK 28, 10 AC PLAT A, BIG FIELD SUR, E 100 FT, S 104.6 FT, W 100 FT, N 104.6 FT TO BEG 0.24 AC, 4219-0483 5886-0341 7014-0117	JACOBS, BRIGETTE, ET AL	2217 E KAYSCREEK DR	LAYTON UT	84040	1024-28 E RICHES AVE
16294040100000	COM 222.25 FT E & 16.5 FT S FR NW COR LOT 1, BLK 28, 10 AC PLAT A, BIG FIELD SUR, E 65 FT S 280.6 FT W 65 FT N 280.6 FT TO BEG 0.33 AC	KING, CLAYTON R., JR. &	1030 E RICHES AVE	SALT LAKE CITY UT	84106	1030 E RICHES AVE
16294040120000	COM 357.25 FT E & 16.5 FT S FR NW COR LOT 1, BLK 28, TEN AC PLAT A, BIG FIELD SUR, E 78.25 FT, S 130.3 FT, W 8 FT, S 130.3 FT, W 71.25 FT, N 280.6 FT TO BEG 0.41 AC, 4312-0484 6205-1653 6205-1655 6882-1880 THRU 1884 6882-1888 6085-0947 8417-6646	AUSTIN, TORRY L, TR	1050 E RICHES AVE	SALT LAKE CITY UT	84106	1050 E RICHES AVE
16294040150000	BEG 21.95 FT S & 165 FT W FR THE NE COR OF LOT 1, BLK 28, TEN AC PLAT A, BIG FIELD SUR, S 65.15 FT, W 165.0 FT, N 65.15 FT, E 165.0 FT TO BEG 0.2847 AC, 3856-288 5134-1517 5418-2319 5788-1808 6221-2518 6209-0688 6035-2487 7274-2243 8480-6859	PANAH, MOHSEN H, TR	3218 S 1100 E	SALT LAKE CITY UT	84106	3218 S 1100 E
16294040190000	BEG 287.1 FT S FR NE COR LOT 1, BLK 28, 10 AC PLAT A, BIG FIELD SUR, W 165 FT N 75.15 FT E 165 FT S 75.15 FT TO BEG 0.28 AC 5134-1517 5403-1694 6221-2518 6209-0688 6035-2487 7274-2243 8480-6859	PANAH, MOHSEN H, TR	3218 S 1100 E	SALT LAKE CITY UT	84106	3218 S 1100 E
16294040200000	BEG 198.44 FT N FR SE COR LOT 1, BLK 28, TEN AC PLAT A, BIG FIELD SUR, W 166.75 FT, N 83.66 FT, E 166.75 FT, S 83.66 FT TO BEG 0.39 AC, M OR L 4677-1410 6225-1730 5628-1748 6002-1126, 6477-287	NICHOLS, SPIRO & MARIA, JT	3633 E MOUNTAIN OAKS DR	COTTONWOOD HTS UT	84121	3230 S 1100 E
16294040210000	BEG 88.66 FT S FR NE COR OF 8 1/2 OF LOT 1, BLK 28, TEN AC PLAT A, BIG FIELD SUR, S 60 FT, W 190.75 FT, N 60 FT, E 186.75 FT TO BEG 3959-0132 5311-1618 5894-0002	UNI PROPERTY SERVICE, INC.	3240 S 1100 E	SALT LAKE CITY UT	84106	3240 S 1100 E
16294040230000	BEG W 578 FT & N 0°07'05" E 7 FT FR SE COR LOT 1, BLK 28, 10 AC PLAT A, BIG FIELD SUR, N 243 FT, W 90 FT, S 243 FT, E 90 FT TO BEG 0.50 AC 5776-200 6454-398 6796-2138 THRU 2140 7002-2671 7008-0796 7300-2585	3300 S LLC	2290 E 4500 S # 130	HOLLADAY UT	84117	1025 E 3300 S
16294040240000	BEG W 489 FT & N 0°07'05" E 7 FT FR SE COR LOT 1, BLK 28, 10 AC PLAT A, BIG FIELD SUR, N 280.1 FT, W 90 FT, S 280.1 FT, E 90 FT TO BEG 0.39 AC 5776-200 6454-398 6796-2138 THRU 2140 7002-2671 7300-2585	3300 S LLC	2290 E 4500 S # 130	HOLLADAY UT	84117	1027 E 3300 S
16294040260000	BEG W 250 FT & N 7 FT FR SE COR LOT 1, BLK 28, TEN AC PLAT A, BIG FIELD SUR, N 280.1 FT, W 76 FT, S 280.1 FT, E 76 FT TO BEG 0.49 AC M OR L 4814-078 5108-1158 6082-2298 6165-2150 6843-0207 7398-2069 8206-2637 2843 8206-2945	COLEMAN PROPERTIES LC	5868 S COVE CREEK LN	MURRAY UT	84107	1061 E 3300 S
16294040270000	COM 175 FT W FR SE COR LOT 1, BLK 28, TEN AC PLAT A, BIG FIELD SUR, W 65 FT, N 287.1 FT, E 73.25 FT, S 148.66 FT, E 11.75 FT, S 138.44 FT TO BEG 0.52 AC 4189-0382 5880-3232 6060-2155 6185-2401 6301-1648 6037-0886	PRISKOS, VASILIOS C	51 E 400 S # 210	SALT LAKE CITY UT	84111	1063 E 3300 S
16294040280000	COM 90 FT W OF SE COR LOT 1, BLK 28, TEN AC PLAT A, BIG FIELD SUR, W 65 FT, N 134.44 FT, E 85 FT, S 134.44 FT TO BEG 0.27 AC 4336-0255 5880-3232 6060-2155 6185-2401 6301-1648 6637-0886	PRISKOS, VASILIOS C	51 E 400 S # 210	SALT LAKE CITY UT	84111	1071-1073 E 3300 S
16294040290000	COM 45 FT W FR SE COR LOT 1, BLK 28, 10 AC PLAT A, BIG FIELD SUR, W 45 FT, N 128.44 FT, E 45 FT, S 138.44 FT TO BEG 0.14 AC	WEBSTER, JAMES B. & MARIE	1075 E 3300 S	SALT LAKE CITY UT	84106	1075 E 3300 S
16294040300000	BEG 7 FT N FR SE COR LOT 1, BLK 28, 10 AC PLAT A, BIG FIELD SUR, W 45 FT, N 131.44 FT, E 45 FT, S 131.44 FT TO BEG 0.14	U N I PROPERTY SERVICES, INC	3240 S 1100 E	SALT LAKE CITY UT	84108	1079 E 3300 S

Parcel	Legal Description	Owner Name	Owner Address	Owner City, State	Owner Zip	Property Address
16294040310000	AC M OR L 4689-468 2720-2155 8179-1148 BEG 400 FT WFR SE COR OF LOT 1, BLK 28, TEN ACRE PLAT A BIG FIELD SURV, N 150 FT, E 64 FT, N 137.1 FT, W 159 FT, S 287.1 FT, E 89 FT TO BEG, 0.79 AC 994-1097 9993-1407	HORNE, THOMAS B	367 W 900 N	SALT LAKE CITY UT	84103	1037 E 3300 S
16294040320000	8970-046 6296-1428 6300-1635 BEG 336 FT WFR SE COR LOT 1 BLK 28 10 AC PLAT A BIG FIELD SURV W 64 FT, N 150 FT, E 64 FT, S 150 FT TO BEG 0.22 AC	HORNE, THOMAS B	367 W 900 N	SALT LAKE CITY UT	84103	1053-1057 E 3300 S
16294040340000	9941-0947 6298-1428 6300-1635 BEG 277.1 FT S & 330 FT WFR NE COR LOT 1, BLK 28, 10 AC PLAT A BIG FIELD SURV, S 10 FT, E 105 FT, N 10 FT, W 168 FT TO BEG, 0.04 AC 994-1094 6298-0089 9635-2497 7274-2243	PANAHI, MOHSEN H. TR	3218 S 1100 E	SALT LAKE CITY UT	84106	3218 S 1100 E
16294040350000	8440-0850 BEG E 10 FT & S 225.1 FT FR NW COR LOT 1, BLK 28, 10 AC PLAT A BIG FIELD SURV, E 206.25 FT, S 52 FT, W 206.25 FT, N 52 FT TO BEG, 0.25 AC M OR L 8906-016 6847-2892, 2894 1084-547	BRADSHAW, MITCHELL	3245 S 1000 E	SALT LAKE CITY UT	84106	3245 S 1000 E
16294040360000	8330-5624 8999-5654 BEG S 277.1 FT & E 10 FT FR NW COR LOT 1, BLK 28, 10 AC PLAT A BIG FIELD SURV, S 10 FT, E 206.25 FT, N 10 FT, W 206.25 FT TO BEG, 0.06 AC M OR L 8906-016 6847-2892, 2894 1084-547	BRADSHAW, MITCHELL	3245 S 1000 E	SALT LAKE CITY UT	84106	3245 S 1000 E
16294040370000	1043-0155, 0158 6908-0618 8205-1172, 1173 8330-5624 8999-5654 BEG 287.25 FT E, 18.5 FT S FR NW COR LOT 1 BLK 28 10 AC PLAT A BIG FIELD SURV E 10 FT S 270.6 FT W 70 FT N 270.6 FT TO BEG 0.43 AC M OR L 5113-1132	PARKIN, LESLIE A &	1040 E RICHES AVE	SALT LAKE CITY UT	84106	1040 E RICHES AVE
16294040380000	BEG S 18.5 FT FR NE COR LOT 1, BLK 28, 10 AC PLAT A BIG FIELD SURV, W 321.83 FT M DR L, S 130.3 FT, W 8 FT, S 65.15 FT, E 330 FT M OR L TO E LINE LOT 1, N 185.65 FT M OR L TO BEG, LESS & EXCEPT BEG N 89-54-00 E 428 FT & S 0-02-10 W 18.5 FT FR NW COR SP LOT 1, BLK 28, S 0-02-10 W 5 FT, N 89-54-00 E 217.2 FT, N 42 W 81.7 FT, S 89-54-00 W 212.7 FT TO BEG 1.48 AC M OR L	MILES PROPERTIES LLC	692 S WOODBRIAR WY	NORTH SALT LAKE UT	84054	3194 S 1100 E
16294270190000	COM 92.1 RDS S & 897.05 FT W & 213.65 FT N FR NE COR OF SE 1/4 SEC 28, T 1S, R 1E, S 1/4 M, W 88 FT, N 12 FT, E 88 FT, S 12 FT TO BEG, 0.03 AC 4357-394 4832-287	FLETCHER, GORDON D, ET AL	1231 E 3300 S	SALT LAKE CITY UT	84106	1227 E 3300 S
16294270200000	BEG 92.1 RDS S & 897.05 FT W OF THE NE COR OF SE 1/4 SEC 28, T 1S, R 1E, S 1/4 M, W 88 FT, N 213.65 FT, E 88 FT, S 213.65 FT TO BEG, LESS ST 0.41 AC 4357-394, 4832-287, 4833-105, 4469-427	WALL, LYLE W & MAXINE F, TRS &	1227 E 3300 S	SALT LAKE CITY UT	84106	1227 E 3300 S
16294270210000	BEG IN GEN OF COUNTY RD 92.1 RDS S & 787.05 FT WFR NE COR SE 1/4 SEC 28 T 1S R 1E S 1/4 MER W 100 FT N 225.65 FT N 89-42 E 77.21 FT S 32 E 42.42 FT S 191 FT TO BEG, LESS ST 0.3 AC 5722-984	FLETCHER, GORDON D, ET AL	1231 E 3300 S	SALT LAKE CITY UT	84106	1231 E 3300 S
16294270220000	COM 33 FT S & 371.27 FT WFR SE COR LOT 1 BLK 27 10 AC PLAT A BIG FIELD SURV W 118.78 FT N 181 FT S 32 E 231.58 FT TO BEG 0.23 AC	NOVASOURCE UTAH, LC	2180 S 1300 E # 410	SALT LAKE CITY UT	84106	1235 E 3300 S
16294270230000	BEG W 521.01 FT & S 367.94 FT FR NE COR OF LOT 1, BLK 27, TEN ACRE PLAT A BIG FIELD SURV, S 32 E 235.65 FT, E 87.75 FT, N 32 W 235.65 FT, W 57.75 FT TO BEG, 0.29-04 AC 5217-465 5724-0022	NOVASOURCE UTAH, LC	2180 S 1300 E # 410	SALT LAKE CITY UT	84106	1235 E 3300 S
16294280030000	COM 17 FT S FR W 1/4 COR BEG 28 T 1S R 1E S 1/4 MER E 188 93 FT TO WLY LINE OF HIGHLAND DRIVE S 15-18 E 141.55 FT S 89-30 W 486.60 FT M OR L S 87.43 FT S 89-30 W 53.26 FT N 237.8 FT E 313.5 FT TO BEG, 1.86 AC 8906-2473 8628-1838 8140-7187 8886-2830	ADIB ENTERPRISES, INC	3092 S HIGHLAND DR	SALT LAKE CITY UT	84106	3092 S HIGHLAND DR
16294280090000	BEG 246.82 FT S & 89-30 W 242.04 FT FR W 1/4 COR SEC 28, T 1S, R 1E, S 1/4 M, S 150.48 FT TO N LINE OF MILLER AVE, N 87-15 W 68.08 FT, N 143.34 FT, N 89-30 E 88.02 FT TO BEG, 0.23 AC M OR L 5330-0745 5448-1580 5073-0200 5728-0394	CHUN, CASSY K &	18905 S GABLE CIR	CERRITOS CA	90703	1301 E MILLER AVE

Parcel	Legal Description	Owner Name	Owner Address	Owner City, State	Owner Zip	Property Address
16294280100000	5985-2353 7914-0431 8819-7144 8819-7154 8075-5559 BEG 246.62 FT S & S 88°30'W 173.02 FT FR W 1/4 COR SEC 28, T 1S, R 1E, S 1/4, S 1/4, S 1/4, S 1/4, S 1/4, S 1/4, S 1/4, 87°15' W 88.08 FT, N 150.46 FT, N 88°30' E 88.02 FT TO BEG 0.24 AC M. OR L. 4854-0283 0284 5783-1789 6554-1085 1398	CHUN, CASSY K &	18905 S GABLE CIR	CERRITOS CA	90703	1305 E MILLER AVE
16294280110000	791-42430 8443-4533 8711-1084 8818-7154 8075-5559 COM 246.62 FT S & S 88°30'W 104 FT FR W 1/4 COR SEC 28 T 1S R 1E SL MER S 190.32 FT N 87°15' W 88.08 FT N 191.21 FT N	GOLESH, ROGER D & CHRISTINE L	1341 E MILLER AVE	SALT LAKE CITY UT	84106	1341 E MILLER AVE
16294280120000	88°30' E 88.02 FT TO BEG 0.31 AC 7220-573 COM 246.62 FT S & S 88°30'W 34.88 FT FR W 1/4 COR SEC 28 T 1S R 1E SL MER S 201.43 FT N 87°15' W 88.08 FT N 180.32 FT N 88°30' E 88.02 FT TO BEG 0.32 AC 5429-471 5428-472 473	LEWIS, S REK; ET AL	PO BOX 726	PROVO UT	84603	1345 E MILLER AVE
16294280130000	8008-2286 0232-0001 0303-237 BEG 246.62 FT S & S 88°30'W 448.1 FT FR W 1/4 COR OF SEC 28, T 1S, R 1E, S 1/4, S 1/4, S 1/4, S 1/4, S 1/4, S 1/4, S 1/4, 87°15' W 88.08 FT, N 150.46 FT, N 88°30' E 88.02 FT TO BEG 0.24 AC M. OR L. 4854-0283 0284 5783-1789 6554-1085 1398	CHUN, CASSY K &	18905 S GABLE CIR	CERRITOS CA	90703	1255 E MILLER AVE
16294290100000	8818-7144 7154 8075-5559 BEG 765.01 FT S & S 350.03 FT W & N 88°24'W 7.24 FT FR W 1/4 COR SEC 28, T 1S, R 1E, S 1/4, S 1/4, S 1/4, S 1/4, S 1/4, S 1/4, 87°15' W 88.08 FT, N 150.46 FT, N 88°30' E 88.02 FT TO BEG 0.24 AC M. OR L. 4854-0283 0284 5783-1789 6554-1085 1398	PETERSON, ROBERT B & JUNE G &	1638 W INDIANA AVE	SALT LAKE CITY UT	84104	3165 S RICHMOND ST
16294300030000	5146-0788 BEG 378.18 FT S & N 88°24'W 65.54 FT FR NE COR OF SE 1/4 SEC 28, T 1S, R 1E, S 1/4, S 1/4, S 1/4, S 1/4, S 1/4, S 1/4, 87°15' W 88.08 FT, N 150.46 FT, N 88°30' E 88.02 FT TO BEG 0.24 AC M. OR L. 4854-0283 0284 5783-1789 6554-1085 1398	CRAIG, ROBERT M &	9166 S SOLENA WY	SANDY UT	84093	1310 E WOODLAND AVE
16294300070000	7224-1418 COM N 0°04'W 432.94 FT & 146.2 FT E FR SE COR BLK 27 10 AC PLAT A BIG FIELD SUR E 56 FT N 0°04'W 133.63 FT N 88°30' W 59 FT S 0°04' E 133.82 FT TO BEG 0.15 AC BEING IN NW 1/4 OF SW 1/4 SEC 28 T 1S R 1E SL MER	MARTINEZ, TED	1311 E 3205 S	SALT LAKE CITY UT	84106	1311 E 3205 S
16294300080000	COM N 0°04'W 432.94 FT & 202.2 FT E FR SE COR BLK 27 10 AC PLAT A BIG FIELD SUR E 56 FT N 0°04'W 133.13 FT N 88°30' W 59 FT S 0°04' E 133.53 FT TO BEG 0.15 AC BEING IN NW 1/4 OF SW 1/4 SEC 28 T 1S R 1E SL MER 5963-2753 5828-0312 0395-2078	LLOYD, TREVOR F	1315 E 3205 S	SALT LAKE CITY UT	84106	1315 E 3205 S
16294300090000	8405-1705 7250-1761 COM 4 RD E & N 0°04'W 432.94 FT & E 182.2 FT FR SE COR OF BLK 27 10 AC PLAT A BF SUR N 0°04'W 133.13 FT S 88°30' E 48 FT S 0°04' E 132.5 FT W 48 FT TO BEG 0.14 AC 4418-188	KATSANEVAS, MICHAEL	3190 S HIGHLAND DR	SALT LAKE CITY UT	84106	1319 E 3205 S
16294300100000	4482-0588 6312-9889 BEG 378.60 FT S & N 88°24'W 158.88 FT FR THE E 1/4 COR OF SEC 28, T 1S, R 1E, S 1/4, S 1/4, S 1/4, S 1/4, S 1/4, S 1/4, S 1/4, 87°15' W 88.08 FT, N 150.46 FT, N 88°30' E 88.02 FT TO BEG 0.24 AC M. OR L. 4854-0283 0284 5783-1789 6554-1085 1398	NOVASOURCE UTAH, LC	2180 S 1300 E # 410	SALT LAKE CITY UT	84106	3175 S RICHMOND ST
16294310030000	COM 182 FT E & N 0°04'W 231 FT FR SE COR BLK 27 10 AC PLAT A BIG FIELD SUR E 96 FT N 0°04'W 182.34 FT W 96 FT S 0°04' E 182.34 FT TO BEG 0.34 AC BEING IN NW 1/4 OF SW 1/4 SEC 28 T 1S R 1E SL MER	KNAPTON, DON E &	1324 E 3205 S	SALT LAKE CITY UT	84106	1324 E 3205 S
16294310040000	COM 238 FT E & N 0°04'W 231 FT FR SE COR BLK 27 10 AC PLAT A BIG FIELD SUR E 49 225 FT N 0°04'W 152.34 FT TO S LINE OF STREET W 48 225 FT S 0°04' E 152.34 FT TO BEG 0.17 AC BEING IN NW 1/4 OF SW 1/4 SEC 28 T 1S R 1E SL MER	BARTON, DAVID R. & JOANN G.	1841 E SEVERN DR	HOLLADAY UT	84124	1332 E 3205 S

Parcel	Legal Description	Owner Name	Owner Address	Owner City, State	Owner Zip	Property Address
16294310050000	COM 4 RDS E FR SE COR BLK 27 10 AC PLAT A BIG FIELD SUR N 14 RDS E 103 28 FT S 14 RDS W 103 28 FT TO BEG 0 55 AC BEING IN SEC 28 T 15 R 1E BL MER.	PETERSEN INVESTMENT CO.	1345 E 4170 S	SALT LAKE CITY UT	84124	1311 E 3300 S
16294310060000	BEG 169 29 FT E FR SE COR BLK 27 TEN AC PLAT A BIG FIELD SUR N 14 RDS E 103 28 FT S 14 RDS W 103 28 FT TO BEG 5047/822	HIGHLAND VILLAGE LC	3782 S SECORD ST	SOUTH SALT LAKE UT	84115	1321 E 3300 S
16294310070000	5296-1503 5408-2481 7668-1287 7891-1123 BEG 4 RDS E & N P94 W 231 FT FR SE COR BLK 27 10 AC PLAT A BIG FIELD SUR E 98 FT N 094 W 152 34 FT W 90 FT S P94 E 152 34 FT TO BEG 0 34 AC 2305-294 2724-394 393 1203-38 1141-242	MAJESTIC INVESTMENT COMPANY	1345 E 4170 S	SALT LAKE CITY UT	84124	3215 S RICHMOND ST
16294510010000	BEG 110 FT E & 7 FT S FR NW COR OF LOT 10, BLK 21, TEN ACRE PLAT A BIG FIELD SUR, E 93 FT, S 288 FT, W 93 FT, N 288 FT TO BEG 0 04 AC 4102-185, 4122-180, 5402-1821 5605-1698 6515-0620 7883-2203	GOLDBERG, SARAH K; TR	2658 E SWASONT WY	HOLLADAY UT	84117	1030 E 3300 S
16294510020000	COM 203 FT E FR NW COR LOT 10, BLK 21, 10 AC PLAT A BIG FIELD SUR, E 50 FT, S 155 FT, W 50 FT, N 155 FT TO BEG, LESS TRACT DEKED TO SLCO 0 17 AC, 6515-0608 7885-2203	GOLDBERG, SARAH K; TR	2658 E SWASONT WY	HOLLADAY UT	84117	1040 E 3300 S
16294510030000	BEG 243 FT E & 7 FT S FR NW COR OF LOT 10, BLK 21, TEN ACRE PLAT A BIG FIELD SUR, E 60 FT, S 507 2 FT, W 100 FT, N 419 2 FT, E 50 FT, N 148 FT TO BEG 1 13 AC 5804-0023 6515-0618 7885-2203	GOLDBERG, SARAH K; TR	2658 E SWASONT WY	HOLLADAY UT	84117	1050 E 3300 S
16294510040000	BEG 7 FT S FR NE COR OF W 1/2 LOT 10, BLK 21, TEN ACRE PLAT A BIG FIELD SUR, S 587 2 FT, W 4 RDS & 10 5 FT, N 587 2 FT, E 4 RDS & 10 5 FT TO BEG 1 10 AC M OR L 4684-627 5884-0025 6515-0622 7885-2203	GOLDBERG, SARAH K; TR	4844 S WALLACE LN	HOLLADAY UT	84117	1050 E 3300 S
16294510050000	BEG 328 5 FT W & 7 FT S FR NE COR LOT 10, BLK 21, 10 AC PLAT A BIG FIELD SUR, W 50 FT, S 242 12 FT, E 50 FT, N 242 12 FT TO BEG 0 28 AC 6445-2403 6728-0520	ZOETMULDER, HENRY &	1056 E 3300 S	SALT LAKE CITY UT	84106	1056 E 3300 S
16294510060000	BEG 328 5 FT W & 7 FT S FR NE COR LOT 10, BLK 21, 10 AC PLAT A BIG FIELD SUR, E 90 FT, S 242 12 FT, W 90 FT, N 242 12 FT TO BEG 0 3 AC M OR L 4691-128 4691-24 6386-2803	STILL, GORDON L & ALICE M;	3466 S 1300 E	SALT LAKE CITY UT	84106	1060 E 3300 S
16294510070000	BEG 168 5 FT W & 7 FT S FR NE COR LOT 10, BLK 21, 10 AC PLAT A BIG FIELD SUR, W 70 FT, S 242 12 FT, E 84 5 FT, N 49 12 FT, E 5 5 FT, N 183 FT TO BEG 0 33 AC 5413-145 6833-1822 6110-1880 6857-228 6728-0524	BRIGGS, ROBERT L &	1540 E 2800 S	HEBER CITY UT	84032	1064 E 3300 S
16294510080000	BEG 100 FT W & 7 FT S FR NE COR LOT 10, BLK 21, 10 AC PLAT A BIG FIELD SUR, W 60 5 FT, S 183 FT, E 68 5 FT, N 183 FT TO BEG 0 31 AC 5401-1788 6414-841 6887-3877 6728-0528	BRICKYARD SELF STORAGE, LC	11575 S 2850 W	SOUTH JORDAN UT	84095	1066 E 3300 S
16294510090000	BEG W 50 FT & 8 7 FT FR NE COR LOT 10, BLK 21, 10 AC PLAT A BIG FIELD SUR, W 50 FT, S 83 FT, E 50 FT, N 83 FT TO BEG 0 11 AC 4411-0085 5507-0819 5794-1813 5803-303 5883-0805 6386-31 6748-1913 6792-1883 6884-2211 6910-1641 6951-2787 6828-0528	HOME PROPERTIES, LLC	1078 E 3300 S	SALT LAKE CITY UT	84106	1078 E 3300 S
16294510100000	BEG 8 7 FT FR NE COR LOT 10, BLK 21, 10 AC PLAT A, BIG FIELD SUR, W 50 FT, S 93 FT, E 50 FT, N 93 FT TO BEG 0 11 AC 6728-0528	LAMOREAUX, LLOYD D &	3306 S 1100 E	SALT LAKE CITY UT	84106	1090 E 3300 S
16294510110000	COM 100 FT S FR NE COR LOT 10, BLK 21 10 AC PLAT A BF SUR S 50 FT W 100 FT N 50 FT E 100 FT TO BEG 0 11 AC 6218-0378 6218-376 6218-0882 6288-841, 840 6288-0689	HAYES, JOYCE R; TR	2168 E PARKWAY AVE	SALT LAKE CITY UT	84109	3324 S 1100 E
16294510120000	BEG 150 FT S FR NE COR LOT 10, BLK 21, TEN AC PLAT A BIG FIELD SUR, S 50 FT, W 100 FT, N 50 FT, E 100 FT TO BEG 0 11 AC M OR L 4698-0806 6613-1787 7592-1397 8271-7700 8274-8619	WATTE, DEBORAH A	3336 S 1100 E	SALT LAKE CITY UT	84106	3336 S 1100 E
16294510130000	COM 200 FT S FR NE COR LOT 10, BLK 21 10 AC PLAT A BF SUR S 44 12 FT W 116 FT N 48 12 FT E 175 FT TO BEG 0 21 AC 6048-2385 6318-1248 6318-1248 6880-0581 6250-1175	HIGBEE, JASON &	3342 S 1100 E	SALT LAKE CITY UT	84106	3342 S 1100 E
16294510150000	BEG 278 8 FT N FR SE COR LOT 10, BLK 21, TEN AC PLAT A, BIG FIELD SUR, N 51 18 FT, W 185 FT, S 51 18 FT, E 165 FT TO BEG 0 19 AC M OR L 4637-0028	RINGLE, CLIFFORD P	3350 S 1100 E	SALT LAKE CITY UT	84106	3350 S 1100 E
16294510200000	BEG 146 FT W FR SE COR LOT 10, BLK 21, TEN AC PLAT A, BIG	CORP OF PB OF CH JC OF LDS	50 E NORTHTEMPLE ST	SALT LAKE CITY UT	84150	3400 S 1100 E

Parcel	Legal Description	Owner Name	Owner Address	Owner City, State	Owner Zip	Property Address
16294510210000	FIELD SUR: N 54.18 FT. W 234.5 FT. S 54.18 FT. E 234.5 FT. TO BEG. 0.29 AC M OR L. 4620-143. 4646-615 BEG AT SE COR LOT 10, BLK 21, TEN AC PLAT A, BIG FIELD SUR, N 54.18 FT. W 145 FT. S 82.18 FT. E 145 FT. N 18 FT. TO BEG. 0.21 AC M OR L. 4646-615. 4620-073 5900-2794. 6973-2892	FERNANDEZ, OLIVER P	3372 S 1100 E	SALT LAKE CITY UT	84106	3372 S 1100 E
16294510220000	7029-1253 7796-2854 7796-2863 COM 8 FT 9 FR NE COR LOT 11 BLK 21 10 AC PLAT A BIG FIELD SUR 8 85.5 FT W 125 FT N 85.5 FT E 125 FT TO BEG 0.25 AC	GRANT EIGHT CORP OF CH JC OF	50 E NORTHTEMPLE ST	SALT LAKE CITY UT	84150	3380 S 1100 E
16294510230000	8660-185 LOT 31, LORRAINE SUB #2 4474-0221 5445-1290 6209-0193 7394-1943 8231-1754	BIERREGAARD, PERRY M &	3375 S LORRAINE CIR	SALT LAKE CITY UT	84106	3375 S LORRAINE CIR
16294510240000	7394-1943 8231-1754 9862-0181 7044-1599 7301-0721	EMERY, MARVIN T JR &	7519 SUSANS CIR	PARK CITY UT	84098	3385 S LORRAINE CIR
16294510250000	7409-0449 0451 0452 LOT 29 LORRAINE SUB NO 2 4514-1467 6735-1176 6735-1178	DAY, MARTIN T	3387 S LORRAINE CIR	SALT LAKE CITY UT	84106	3387 S LORRAINE CIR
16294510260000	LOT 28 LORRAINE SUB NO 2 6085-1252 6085-1254 COM 374.4 FT W FR NE COR LOT 11 BLK 21 10 AC PLAT A BIG FIELD SUR W 78.9 FT S 287.1 FT E 78.9 FT N 287.1 FT TO BEG 0.47 AC 5395-1247 5625-2538 7946-1022 6042-2980 6893-7304	SORENSON, HAL D & URQUIDI, ALBERT, TR ET AL	1033 E LORRAINE AVE 1045 E MILLBERT AVE	SALT LAKE CITY UT SALT LAKE CITY UT	84106 84106	1033 E LORRAINE AVE 1045 E LORRAINE AVE
16294510280000	8910-3277 COM 303.4 FT W FR NE COR LOT 11, BLK 21, 10 AC PLAT A BIG FIELD SUR W 75 FT S 287.1 FT E 75 FT N 287.1 FT TO BEG 0.46 AC 5432-1583 6407-1731 6437-1548	GATZEMEIER, MARK	1075 E LORRAINE AVE	SALT LAKE CITY UT	84106	1075 E LORRAINE AVE
16294510290000	COM 93.5 FT S FR NE COR LOT 11 BLK 21 10 AC PLAT A BIG FIELD SUR 8 173.5 FT W 303.4 FT N 287 FT E 139.4 FT S 8 FT E 20 FT S 85.5 FT E 125 FT TO BEG 1.73 AC	GRANT EIGHT CORP OF CH JC OF	50 E NORTHTEMPLE ST	SALT LAKE CITY UT	84150	3400 S 1100 E
16294510300000	BEG AT NW COR OF LOT 10, BLK 21, TEN AC PLAT A, BIG FIELD SUR, SD PT BEING N 89°51'25" E 780.23 FT FR NW COR OF LOT 9, SD BLK 21; N 89°51'25" E 110 FT, S 0°12'48" W 305 FT S 89°51'25" W 110 FT, N 0°12'48" E 305 FT TO BEG. 5825-2851 6575-0616 7043-2203	GOLDBERG, SARAH K, TR	2658 E SWASONT WY	HOLLADAY UT	84117	1020 E 3300 S
16294510320000	BEG N 216.72 FT OF SE COR LOT 10, BLK 21, 10 AC PLAT A, BF SUR: N 54.18 FT. W 165.5 FT. S 54.18 FT. E 165 FT TO BEG. 0.21 AC. 5494-0718 7272-2144 8255-3533 8350-0742	POTTER, RYAN L &	3356 S 1100 E	SALT LAKE CITY UT	84106	3356 S 1100 E
16294510340000	BEG 162.54 FT N FR SE COR LOT 10, BLK 21, 10 AC PLAT A, BF SUR: N 54.18 FT. W 165 FT. S 54.18 FT. E 165 FT TO BEG. 0.21 AC M OR L. 4688-0773 5041-0563 5545-0122 6618-1981, 1982	RINGLEE, PETERSON A	3360 S 1100 E	SALT LAKE CITY UT	84106	3360 S 1100 E
16294510360000	BEG N 54.18 FT FR SE COR LOT 10, BLK 21, TEN AC PLAT A, BF SUR: N 54.18 FT. W 165.5 FT. S 54.18 FT. E 165.5 FT TO BEG. 0.21 AC M OR L. 3816-0458 4872-0681 6850-0572 7048-2540 7158-1763 7292-0360 8258-3853 8278-3372	PAUL, MITCHEL L &	3368 S 1100 E	SALT LAKE CITY UT	84106	3368 S 1100 E
16294510380000	8078-8252 BEG N 825.08 FT FR SE COR LOT 10, BLK 21, 10 AC PLAT A, BF SUR: 8 3 FT. W 165 FT. N 3 FT. E 165 FT TO BEG. 0.01 AC.	HIGBEE, JASON &	3342 S 1100 E	SALT LAKE CITY UT	84106	3342 S 1100 E
16294510390000	8203-1535 8283-1455 8448-4841 LOT 1, GRANITE MILL PUD. 8415-9044	MORTON, DOROTHEA W, TR	PO BOX 58549	SALT LAKE CITY UT	84158	1049 E GRANITE MILL CT
16294510410000	LOT 2, GRANITE MILL PUD. 8448-7549	DENKERS, STEPHEN G & CADY, CAROLIN H, TR	1055 E GRANITE MILL CT 1065 E GRANITE MILL CT	SALT LAKE CITY UT SALT LAKE CITY UT	84106 84106	1055 E GRANITE MILL CT 1065 E GRANITE MILL CT
16294510420000	LOT 4, GRANITE MILL PUD.	ADAMS, GEORGE A & PETROSEORGE, MICHAEL P &	1087 E GRANITE MILL CT 1088 E GRANITE MILL CT	SALT LAKE CITY UT SALT LAKE CITY UT	84106 84106	1087 E GRANITE MILL CT 1088 E GRANITE MILL CT
16294510440000	LOT 5, GRANITE MILL PUD. 8598-1875	CAREY, STEPHEN	1060 E GRANITE MILL CT	SALT LAKE CITY UT	84106	1060 E GRANITE MILL CT
16294510450000	LOT 7, GRANITE MILL PUD. 8408-1315	STEELE, STEPHANIE	1054 E GRANITE MILL CT	SALT LAKE CITY UT	84106	1054 E GRANITE MILL CT
16294520010000	LOT 32, LORRAINE SUB NO 2 8851-3842 3843	WILLIAMS, RICHARD C	3376 S LORRAINE CIR	SALT LAKE CITY UT	84106	3376 S LORRAINE CIR
16294520020000	LOT 33, LORRAINE SUB NO 2 6722-1411 6188-1779 6492-5697	MANCUSO, MICHAEL R &	3386 S LORRAINE CIR	SALT LAKE CITY UT	84106	3386 S LORRAINE CIR
16294520030000	6523-2028 6641-0584 6669-0447 7051-2801 LOT 34, LORRAINE SUB #2 5038-0432 5653-2655 5900-2174 5789-2796 7488-0212 7835-2408 8256-0536 8582-1908 8627-3801 8627-3810 8748-9718	BOWERS, PAUL R &	3396 S LORRAINE CIR	SALT LAKE CITY UT	84106	3396 S LORRAINE CIR

Parcel	Legal Description	Owner Name	Owner Address	Owner City, State	Owner Zip	Property Address
16294520040000	LOT 36 LORRAINE SUB NO 2 704-2396	MAGLEBY, JOSEPH T & MARIOTTI, ROBERT F, ET AL	3400 S LORRAINE CIR 3412 S LORRAINE CIR 1001 E LORRAINE AVE	SALT LAKE CITY UT SALT LAKE CITY UT SALT LAKE CITY UT	84106 84106 84106	3400 S LORRAINE CIR 3412 S LORRAINE CIR 1001 E LORRAINE AVE
16294520060000	W 1/2 FT OF LOT 37 ALL LOT 38 LORRAINE SUB NO 2 COM AT SW COR SD LOT 38 W 23.48 FT N 114.8 FT E 23.48 FT S 114.8 FT TO BEG 8015-1155	CORBIN, CARL L RIMMASCH, HOLLY DURFEE, JEREMY R	3418 S LORRAINE CIR 1010 E LORRAINE AVE 1018 E LORRAINE AVE	SALT LAKE CITY UT SALT LAKE CITY UT SALT LAKE CITY UT	84106 84106 84106	3418 S LORRAINE CIR 1010 E LORRAINE AVE 1018 E LORRAINE AVE
16294530030000	LOT 25 LORRAINE SUB NO 2 4773-1091 8237-2310	CLARKE, MARY CLEM, KEITH M &	1022 E LORRAINE AVE 3419 S LORRAINE CIR	SALT LAKE CITY UT SALT LAKE CITY UT	84106 84106	1022 E LORRAINE AVE 3419 S LORRAINE CIR
16294530040000	LOT 28 LORRAINE SUB NO 2 8187-1048 8044-4204 8044-0832 7046-2052	DUNN, JASON J	1034 E LORRAINE AVE	SALT LAKE CITY UT	84106	1034 E LORRAINE AVE
16294530060000	LOT 6 HARLINE HEIGHTS 4714-0883 8227-1131 8533-1178 5664-2725 5489-0123 8025-1328 8449-8630 8533-5522	PERCELL, RICHARD F	5129 S LORRY WY	SALT LAKE CITY UT	84117	1048 E LORRAINE AVE
16294530070000	LOT 7 HARLINE HEIGHTS 5317-1292 5217-1293 5458-0182 8273-0651 6418-2395 8836-0250 8278-8224 8322-5473 8580-7072 8580-3073 8603-0238 8254 8881-01782	FRAME, NANCY S, TR	3418 S MILLBERT DR	SALT LAKE CITY UT	84106	3418 S MILLBERT DR
16294530080000	LOT 5 HARLINE HEIGHTS 4038-0294	BURKE, CYNTHIA G MINSON, CORY & WEILER, CHARLES H & COTROMANES, THEODORE J &	8980 S COBBLE CANYON LN 3417 S MILLBERT DR 3427 S MILLBERT DR 3410 S 1100 E	SANDY UT SALT LAKE CITY UT SALT LAKE CITY UT SALT LAKE CITY UT	84093 84106 84106 84106	3430 S MILLBERT DR 3417 S MILLBERT DR 3427 S MILLBERT DR 3410 S 1100 E
16294540070000	LOT 1 HARLINE HEIGHTS AC PLAT A, BIG FIELD SUR, N 0°14'37" E 118 17 FT, S 89°53'11" E 3531 FT, W 134.87 FT, S 0°14'37" W 127.5 FT, N 89°53'11" E 35.3 FT, N 70°57" E 34.58 FT, N 89°53'11" E 66.38 FT TO BEG 0.38 AC M OR L 5379-1158 5446-0807 5482-2127 5650-2117 5792-0808 5821-0728 6031-3004 6031-0305 6105-0563 6548-0807	LYMAN, GREGORY H & PATSY JO.	3430 S 1100 E	SALT LAKE CITY UT	84106	3430 S 1100 E
16294540080000	BEG AT SE COR OF LOT 1, BLK 21, TEN AC PLAT A, BIG FIELD SUR, N 0°14'37" E 81.84 FT, N 74°11' W 28.04 FT, S 89°53'11" W 58.58 FT, S 7°07' FT, S 89°53'11" W 19.8 FT, S 81.81 FT, N 89°54'18" E 108.2 FT TO BEG 0.13 AC M OR L 5379-1158 5387-0847 5537-2481 8233-2482 8470-2104 7118-0577 8418-0897 8454-1245 8403-7415	ROBERTS, BRIAN G &	3436 S 1100 E	SALT LAKE CITY UT	84106	3436-3439 S 1100 E
16294550030000	BEG AT NW COR LOT 8 BLK 22 10 AC PLAT A, BIG FIELD SUR, S 4.35 ROS E 136 FT N 4.35 ROS W 158 FT TO BEG 0.28 AC 5780-1389 8270-2417 8312-2238 8412-1141 8872-1287	POE, JAME A	3369 S 1100 E	SALT LAKE CITY UT	84106	3369 S 1100 E
16294550040000	BEG 8 7 ROS S FR NW COR LOT 8 BLK 22 10 AC PLAT A, BIG FIELD SUR N 4.35 ROS E 136 FT S 4.35 ROS W 158 FT TO BEG 0.28 AC 8441-1148	KRASHOWITZ, ANTHONY L &	3378 S 1100 E	SALT LAKE CITY UT	84106	3378 S 1100 E
16294550050000	BEG 715 56 FT S FR NW COR LOT 8 BLK 22 10 AC PLAT A, BIG FIELD SUR N 72 FT E 156 FT S 72 FT W 156 FT TO BEG 0.28 AC 5231-6528 5231-0828 5394-0710 5488-0807	HARMAN, FRANCES S &	3391 S 1100 E	SALT LAKE CITY UT	84106	3391 S 1100 E
16294550090000	LOT 54 LORRAINE SUB NO 5 5120-1287 5124-0880 5812-0596 8530-0708 8906-1544 8900-1056 8071-2009	WATSON, DENNIS R & JULIE C CASTILLO, CHRISTINE	1142 E RIDGEDALE CIR 1148 E RIDGEDALE CIR	SALT LAKE CITY UT SALT LAKE CITY UT	84106 84106	1142 E RIDGEDALE CIR 1148 E RIDGEDALE CIR
16294550110000	LOT 32 LORRAINE SUB NO 5 4451-0882 5238-1287 8034-0880 8628-2718 8035-1018 8906-1418	HEBBEL, JUSTIN C	1154 E RIDGEDALE CIR	SALT LAKE CITY UT	84106	1154 E RIDGEDALE CIR
16294550120000	LOT 51 LORRAINE SUB NO 5	STECK, BUD A & MARGIE C; HODGSON, RYAN	1182 E RIDGEDALE CIR 1170 E RIDGEDALE CIR	SALT LAKE CITY UT SALT LAKE CITY UT	84106 84106	1182 E RIDGEDALE CIR 1170 E RIDGEDALE CIR
16294550130000	LOT 50 LORRAINE SUB NO 5 8190-2388 8238-2985 8482-1128 7518-2437	KIMBALL, DON H &	3232 S IMPERIAL ST	SALT LAKE CITY UT	84106	1178 E RIDGEDALE CIR

Parcel	Legal Description	Owner Name	Owner Address	Owner City, State	Owner Zip	Property Address
16294550150000	FT N 0°16'15" E 36.88 FT N 10°22' E 107.46 FT SELLY ALG CURVE 86.05 FT TO BEG BEG NW COR LOT 4A, LORRAINE SUB #6, S 60°39'30" W 142.71 FT, S 0°18'15" W 11 FT, S 72°20'30" E 52 FT, N 60°39'40" E 121.87 FT, N 39°51' W 52.22 FT TO BEG 4714, 303, 304 S 139°-02'59 8639-1394 5630-1394 5698-2791 5688-1446 5907-2416 6353-2538 2540 2544	BROWNING, SUSAN E	1186 E RIDGEDALE CIR	SALT LAKE CITY UT	84106	1186 E RIDGEDALE CIR
16294550190000	COM AT SE COR LOT 2A LORRAINE SUB NO 4 NEELY ALG CURVE TO THE RIGHT 64.88 FT N 32°51' W 75.78 FT S 50°39'40" W 102.88 FT S 63°10'40" E 102.48 FT TO BEG 4296-0208 COM N 20° E 23 FT FR SE COR LOT 2L LORRAINE SUB NO 4 N 20° E 32 FT NEELY ALG CURVE TO THE RIGHT 18.27 FT N 89°10' 40" W 102.48 FT S 50°39'40" W 18.88 FT N 72°20'30" W 52 FT S 0°18'15" W 46.29 FT S 70° E 148.2 FT TO BEG 148.2 FT, S 0°18'15" W 50.3 FT, S 70° E 127.24 FT, N 20° E 53 FT TO BEG 4468-0020 5411-1913 5890-1843 6096-0761 COM S 20° W 9 FT FR SE COR LOT 20 LORRAINE SUB NO 4 N 20° E 53 FT N 70° W 127.24 FT S 0°18'15" W 50.30 FT S 70° E 108.28 FT TO BEG	ANDERSON, RONALD L & REXINE:	1182 E RIDGEDALE CIR	SALT LAKE CITY UT	84106	1182 E RIDGEDALE CIR
16294550200000	BEG N 20° E 23 FT FR SE COR LOT 2Z LORRAINE SUB #4, N 70° W 148.2 FT, S 0°18'15" W 50.3 FT, S 70° E 127.24 FT, N 20° E 53 FT TO BEG 4468-0020 5411-1913 5890-1843 6096-0761 COM S 20° W 9 FT FR SE COR LOT 20 LORRAINE SUB NO 4 N 20° E 53 FT N 70° W 127.24 FT S 0°18'15" W 50.30 FT S 70° E 108.28 FT TO BEG	LOFGREEN, KENNETH & MILDRED	1188 E RIDGEDALE LN	SALT LAKE CITY UT	84106	1188 E RIDGEDALE LN
16294550210000	BEG N 20° E 23 FT FR SE COR LOT 2Z LORRAINE SUB #4, N 70° W 148.2 FT, S 0°18'15" W 50.3 FT, S 70° E 127.24 FT, N 20° E 53 FT TO BEG 4468-0020 5411-1913 5890-1843 6096-0761 COM S 20° W 9 FT FR SE COR LOT 20 LORRAINE SUB NO 4 N 20° E 53 FT N 70° W 127.24 FT S 0°18'15" W 50.30 FT S 70° E 108.28 FT TO BEG	MEICHLE, KIM G	1187 E RIDGEDALE LN	SALT LAKE CITY UT	84106	1187 E RIDGEDALE LN
16294550220000	BEG AT SE COR LOT 1A, LORRAINE SUB #4, N 20° E 87 FT, N 70° W 108.28 FT, S 0°18'15" W 71.18 FT, S 70° E 64.18 FT TO BEG	ANDERSON, GARY H. & JUDY J.	1185 E RIDGEDALE LN	SALT LAKE CITY UT	84106	1185 E RIDGEDALE LN
16294550230000	LOT 18, LORRAINE SUB #4 4495-0123	GAGLIARDI, FRANK & MARY E	1181 E RIDGEDALE LN	SALT LAKE CITY UT	84106	1181 E RIDGEDALE LN
16294550240000	LOT 2, LORRAINE SUB #4 EXCEPT ELY 4 61 FT THEREOF, 4486-487 4867 0548 6632-2689 6689-3008	GOZUETA, JESUS A & LUDWIG, SANDRA K B &	2776 E JUNIPER WY 1119 E RIDGEDALE LN	HOLLADAY UT SALT LAKE CITY UT	84117 84106	1177 E RIDGEDALE LN 1107 E RIDGEDALE LN
16294550250000	BEG AT SE COR LOT 2, LORRAINE SUB #4, N 0°14'30" E 89 FT, N 89°31' W 4 61 FT, S 0°14'30" W 83 FT, N 89°47'30" E 4 61 FT TO BEG 4025-144 4736-1458	HUTTON, LINETTE B	1119 E RIDGEDALE LN	SALT LAKE CITY UT	84106	1119 E RIDGEDALE LN
16294550260000	LOT 4 LORRAINE SUB NO 4	HUTTON, LINETTE B	1119 E RIDGEDALE LN	SALT LAKE CITY UT	84106	1119 E RIDGEDALE LN
16294550270000	LOT 6 LORRAINE SUB #4, 4574+1322 4574+1323	HALLS, ALAN V	1131 E RIDGEDALE LN	SALT LAKE CITY UT	84106	1131 E RIDGEDALE LN
16294550280000	LOT 8 LORRAINE SUB NO 4 5012-3348, 3350	ERICKSON, MELISSA & GUIDO, ROMEO & JEAN	1141 E RIDGEDALE LN 1149 E RIDGEDALE LN 1159 E RIDGEDALE LN	SALT LAKE CITY UT SALT LAKE CITY UT SALT LAKE CITY UT	84106 84106 84106	1141 E RIDGEDALE LN 1149 E RIDGEDALE LN 1159 E RIDGEDALE LN
16294550300000	LOT 12, & W 1 1/2 FT LOT 14, LORRAINE SUB #4	HEATH, LARRY J	1159 E RIDGEDALE LN	SALT LAKE CITY UT	84106	1159 E RIDGEDALE LN
16294550310000	LOT 14, LORRAINE SUB #4, EXCEPTING THE W 1/2 1.5 FT THEREOF, 4793-0346 4810-0686 5808-1107 6345-8935 6350-4458 8281-3270 8495-1645 8778-0461	STERN, JOSHUA H &	1169 E RIDGEDALE LN	SALT LAKE CITY UT	84106	1169 E RIDGEDALE LN
16294550320000	BEG N 0°14'32" E 280 FT FR SW COR OF LOT 8, BLK 22, TEN ACRES PLAT A BIG FIELD SURV, S 89°31' E 217 FT, S 89°31' E 344 FT FT, N 0°16'15" E 303.15 FT, S 89°47'30" W 405.23 FT, S 215.56 FT, W 159 FT, S 80.76 FT M OR L TO BEG, 3.08 AC M OR L, 5826-2156, 2155, 2151, 5957-2201, 5812-839, 4811-1495 5928-2157	CORP OF PB OF CH JC OF LDS	50 E NORTHTEMPLE ST	SALT LAKE CITY UT	84150	3399 S 1100 E
16294550330000	BEG N 0°14'32" E 213 FT FR SW COR OF LOT 8, BLK 22, TEN ACRES PLAT A BIG FIELD SURV, S 89°31' E 217 FT, N 0°14' 30" E 87 FT, N 89°31' W 217 FT, S 0°14'32" W 87 FT TO BEG, 0.34 AC	JORGENSEN, STEVEN C &	PO BOX 11117	MIDWAY UT	84049	3405 S 1100 E
16294550340000	5826-2196 4811-0189 5928-2157 6318-2086 6700-0984 7000-0965	MARKS, LOLA	1109 E TAITLYNN CIR	SALT LAKE CITY UT	84106	1109 E TAITLYNN CIR
16294550350000	LOT 7, GRANITE MILL EAST PUD, 8468-6888 8503-5750 6503-5783	WELDEN, MARILYN, TR	1117 E TAITLYNN CIR	SALT LAKE CITY UT	84106	1117 E TAITLYNN CIR
16294550360000	8685-6550	GIBSON, PAUL	1129 E TAITLYNN CIR	SALT LAKE CITY UT	84106	1129 E TAITLYNN CIR
16294550370000	LOT 5, GRANITE MILL EAST PUD, 8468-6888 8504+5320 6504+5328 8689-1717 8928-8934 9097-4051	AKIYAMA, MAS & DRUCE, RUSSELL M &	1133 E TAITLYNN CIR 3387 S 1100 E	SALT LAKE CITY UT SALT LAKE CITY UT	84106 84106	1133 E TAITLYNN CIR 3387 S 1100 E
16294550400000	LOT 6, GRANITE MILL EAST PUD, 8468-6888	STORHEIM, RAY E &	1120 E TAITLYNN CIR	SALT LAKE CITY UT	84106	1120 E TAITLYNN CIR
16294550410000	LOT 2, GRANITE MILL EAST PUD, 8468-6888 8535-7865 8536-8933 8748-1514 8907-8930	GREEN, ERIC R &	1128 E TAITLYNN CIR	SALT LAKE CITY UT	84106	1128 E TAITLYNN CIR
16294550420000	LOT 3, GRANITE MILL EAST PUD, 8468-6888 8777-7670 8877-4314 8938-2842	NGAI, RAYMOND K &	1134 E TAITLYNN CIR	SALT LAKE CITY UT	84106	1134 E TAITLYNN CIR

Parcel	Legal Description	Owner Name	Owner Address	Owner City, State	Owner Zip	Property Address
1629456010000	UNIT L-111, MILLCREEK HOLLOW CONDOMINIUMS. 8930-1217	KELLER, ADAM K	1156 E 3300 S # 111	SALT LAKE CITY UT	84106	1156 E 3300 S # 111
1629456020000	UNIT L-112, MILLCREEK HOLLOW CONDOMINIUMS. 8930-1217	REICHMAN, CATHY	1156 E 3300 S # 112	SALT LAKE CITY UT	84106	1156 E 3300 S # 112
1629456030000	UNIT L-113, MILLCREEK HOLLOW CONDOMINIUMS. 8930-1217	BEVIS, ADAM C &	1156 E 3300 S # 113	SALT LAKE CITY UT	84106	1156 E 3300 S # 113
1629456040000	UNIT L-114, MILLCREEK HOLLOW CONDOMINIUMS. 8930-1217	B & G PROPERTIES LLC	6528 S STATE ST # E	MURRAY UT	84107	1156 E 3300 S # 114
1629456050000	UNIT L-115, MILLCREEK HOLLOW CONDOMINIUMS. 8930-1217	B & G PROPERTIES LLC	6528 S STATE ST # E	MURRAY UT	84107	1156 E 3300 S # 115
1629456060000	UNIT L-116, MILLCREEK HOLLOW CONDOMINIUMS. 8930-1217	B & G PROPERTIES LLC	6528 S STATE ST # E	MURRAY UT	84107	1156 E 3300 S # 116
1629456070000	UNIT L-117, MILLCREEK HOLLOW CONDOMINIUMS. 8930-1217	BAGLEY, SARAB S	6528 S STATE ST # E	SALT LAKE CITY UT	84106	1156 E 3300 S # 117
1629456080000	UNIT L-118, MILLCREEK HOLLOW CONDOMINIUMS. 8930-1217	B & G PROPERTIES LLC	6528 S STATE ST # E	MURRAY UT	84107	1156 E 3300 S # 118
1629456090000	UNIT L-119, MILLCREEK HOLLOW CONDOMINIUMS. 8930-1217	B & G PROPERTIES LLC	6528 S STATE ST # E	MURRAY UT	84107	1156 E 3300 S # 119
1629456100000	UNIT L-120, MILLCREEK HOLLOW CONDOMINIUMS. 8930-1217	B & G PROPERTIES LLC	6528 S STATE ST # E	MURRAY UT	84107	1156 E 3300 S # 120
1629456110000	UNIT L-121, MILLCREEK HOLLOW CONDOMINIUMS. 8930-1217	B & G PROPERTIES LLC	6528 S STATE ST # E	MURRAY UT	84107	1156 E 3300 S # 121
1629456120000	UNIT L-122, MILLCREEK HOLLOW CONDOMINIUMS. 8930-1217	B & G PROPERTIES LLC	6528 S STATE ST # E	MURRAY UT	84107	1156 E 3300 S # 122
1629456130000	UNIT L-123, MILLCREEK HOLLOW CONDOMINIUMS. 8930-1217	B & G PROPERTIES LLC	6528 S STATE ST # E	MURRAY UT	84107	1156 E 3300 S # 123
1629456140000	UNIT L-124, MILLCREEK HOLLOW CONDOMINIUMS. 8930-1217	LAYMAN, NICK	1156 E 3300 S # 214	SALT LAKE CITY UT	84106	1156 E 3300 S # 214
1629456150000	UNIT L-125, MILLCREEK HOLLOW CONDOMINIUMS. 8930-1217	CHANDLER, MCCALL	1156 E 3300 S # 215	SALT LAKE CITY UT	84106	1156 E 3300 S # 215
1629456160000	UNIT L-126, MILLCREEK HOLLOW CONDOMINIUMS. 8930-1217	BYWATER, LOIS W	1156 E 3300 S # 216	SALT LAKE CITY UT	84106	1156 E 3300 S # 216
1629456170000	UNIT L-127, MILLCREEK HOLLOW CONDOMINIUMS. 8930-1217	B & G PROPERTIES LLC	6528 S STATE ST # E	MURRAY UT	84107	1156 E 3300 S # 217
1629456180000	UNIT L-128, MILLCREEK HOLLOW CONDOMINIUMS. 8930-1217	NOUYEN, RICHARD P	1156 E 3300 S # 218	SALT LAKE CITY UT	84106	1156 E 3300 S # 218
1629456190000	UNIT L-129, MILLCREEK HOLLOW CONDOMINIUMS. 8930-1217	DENOS, RICHARD L &	1156 E 3300 S # 311	SALT LAKE CITY UT	84106	1156 E 3300 S # 311
1629456200000	UNIT L-130, MILLCREEK HOLLOW CONDOMINIUMS. 8930-1217	GITTINS, DALLAS &	1156 E 3300 S # 312	SALT LAKE CITY UT	84106	1156 E 3300 S # 312
1629456210000	UNIT L-131, MILLCREEK HOLLOW CONDOMINIUMS. 8930-1217	PAGE, ELENI	1156 E 3300 S # 313	SALT LAKE CITY UT	84106	1156 E 3300 S # 313
1629456220000	UNIT L-132, MILLCREEK HOLLOW CONDOMINIUMS. 8930-1217	BRAOSHAW, AMBER D	1156 E 3300 S # 314	SALT LAKE CITY UT	84106	1156 E 3300 S # 314
1629456230000	UNIT L-133, MILLCREEK HOLLOW CONDOMINIUMS. 8930-1217	COMISKE, JOSEPH P JR	1156 E 3300 S # 315	SALT LAKE CITY UT	84106	1156 E 3300 S # 315
1629456240000	UNIT L-134, MILLCREEK HOLLOW CONDOMINIUMS. 8930-1217	ESLAMI, SHOHEH	1156 E 3300 S # 316	SALT LAKE CITY UT	84106	1156 E 3300 S # 316
1629456250000	UNIT L-135, MILLCREEK HOLLOW CONDOMINIUMS. 8930-1217	B & G PROPERTIES LLC	6528 S STATE ST # E	MURRAY UT	84107	1156 E 3300 S # 317
1629456260000	UNIT L-136, MILLCREEK HOLLOW CONDOMINIUMS. 8930-1217	ROBERTS, KERRY K &	1156 E 3300 S # 318	SALT LAKE CITY UT	84106	1156 E 3300 S # 318
1629456270000	UNIT L-137, MILLCREEK HOLLOW CONDOMINIUMS. 8930-1217	YAG, MICHAEL	3010 CREEK FALLS WY	DULUTH GA	30097	1156 E 3300 S # 411
1629456280000	UNIT L-138, MILLCREEK HOLLOW CONDOMINIUMS. 8930-1217	MAHENDRAN, JONATHAN; ET AL	1156 E 3300 S # 412	SALT LAKE CITY UT	84106	1156 E 3300 S # 412
1629456290000	UNIT L-139, MILLCREEK HOLLOW CONDOMINIUMS. 8930-1217	SHEPHERD, LAUREN S	1156 E 3300 S # 413	SALT LAKE CITY UT	84106	1156 E 3300 S # 413
1629456300000	UNIT L-140, MILLCREEK HOLLOW CONDOMINIUMS. 8930-1217	MEEK, JERALD B &	1156 E 3300 S # 414	SALT LAKE CITY UT	84106	1156 E 3300 S # 414
1629456310000	UNIT L-141, MILLCREEK HOLLOW CONDOMINIUMS. 8930-1217	STAKER, CAMILLE &	1156 E 3300 S # 415	SALT LAKE CITY UT	84106	1156 E 3300 S # 415
1629456320000	UNIT L-142, MILLCREEK HOLLOW CONDOMINIUMS. 8930-1217	LIMANTZAKIS, ANTHONY M &	1156 E 3300 S # 416	SALT LAKE CITY UT	84106	1156 E 3300 S # 416
1629456330000	UNIT L-143, MILLCREEK HOLLOW CONDOMINIUMS. 8930-1217	B & G PROPERTIES LLC	6528 S STATE ST # E	MURRAY UT	84107	1156 E 3300 S # 417
1629456340000	UNIT L-144, MILLCREEK HOLLOW CONDOMINIUMS. 8930-1217	LAMB, MAVOURNEEN M; TR	1156 E 3300 S # 418	SALT LAKE CITY UT	84106	1156 E 3300 S # 418
1629456350000	UNIT L-145, MILLCREEK HOLLOW CONDOMINIUMS. 8930-1217	SPAUDING, JEFFREY A	1174 E 3300 S # 111	SALT LAKE CITY UT	84106	1174 E 3300 S # 111
1629456360000	UNIT L-146, MILLCREEK HOLLOW CONDOMINIUMS. 8930-1217	B & G PROPERTIES LLC	6528 S STATE ST # E	MURRAY UT	84107	1174 E 3300 S # 112
1629456370000	UNIT L-147, MILLCREEK HOLLOW CONDOMINIUMS. 8930-1217	BENNING, ALEXANDRA M	1174 E 3300 S # 113	SALT LAKE CITY UT	84106	1174 E 3300 S # 113
1629456380000	UNIT L-148, MILLCREEK HOLLOW CONDOMINIUMS. 8930-1217	RIZZO, JOHN M	1174 E 3300 S # 114	SALT LAKE CITY UT	84106	1174 E 3300 S # 114
1629456390000	UNIT L-149, MILLCREEK HOLLOW CONDOMINIUMS. 8930-1217	BILLINGS, GLEN A; TR	1174 E 3300 S # 115	SALT LAKE CITY UT	84106	1174 E 3300 S # 115

Parcel	Legal Description	Owner Name	Owner Address	Owner City, State	Owner Zip	Property Address
16294560390000	UNIT H-118, MILLCREEK HOLLOW CONDOMINIUMS 8930-1217	SHELLY, JULIA E	650 KINTAIL DR	HAILEY ID	83333	1174 E 3300 S # 116
16294560390000	UNIT H-117, MILLCREEK HOLLOW CONDOMINIUMS 8930-1217	MCGRATH, JASON	1174 E 3300 S # 117	SALT LAKE CITY UT	84106	1174 E 3300 S # 117
16294560400000	UNIT H-118, MILLCREEK HOLLOW CONDOMINIUMS 8930-1217	HOWARD, DONALD D &	1174 E 3300 S # 118	SALT LAKE CITY UT	84106	1174 E 3300 S # 118
16294560410000	UNIT H-211, MILLCREEK HOLLOW CONDOMINIUMS 8930-1217	BLAU, LYNDA	1174 E 3300 S # 211	SALT LAKE CITY UT	84106	1174 E 3300 S # 211
16294560420000	UNIT H-212, MILLCREEK HOLLOW CONDOMINIUMS 8930-1217	NUJANOVIC, ZIJAD &	1174 E 3300 S # 212	SALT LAKE CITY UT	84106	1174 E 3300 S # 212
16294560430000	UNIT H-213, MILLCREEK HOLLOW CONDOMINIUMS 8930-1217	B & G PROPERTIES LLC	6526 S STATE ST # E	MURRAY UT	84107	1174 E 3300 S # 213
16294560440000	UNIT H-214, MILLCREEK HOLLOW CONDOMINIUMS 8930-1217	CAROLAN, TERESA L	1174 E 3300 S # 214	SALT LAKE CITY UT	84106	1174 E 3300 S # 214
16294560450000	UNIT H-215, MILLCREEK HOLLOW CONDOMINIUMS 8930-1217	OLDRROYD, ROBERT G	1174 E 3300 S # 215	SALT LAKE CITY UT	84106	1174 E 3300 S # 215
16294560460000	MILLCREEK HOLLOW CONDOMINIUMS 8930-1217	LLAMOZAS, ANN C, ET AL	1174 E 3300 S # 216	SALT LAKE CITY UT	84106	1174 E 3300 S # 216
16294560470000	UNIT H-217, MILLCREEK HOLLOW CONDOMINIUMS 8930-1217	WARD, MILDRED E, ET AL	3381 E STONEHILL LN	COTTONWOOD HTS UT	84121	1174 E 3300 S # 217
16294560480000	UNIT H-218, MILLCREEK HOLLOW CONDOMINIUMS 8930-1217	B & G PROPERTIES LLC	6526 S STATE ST # E	MURRAY UT	84107	1174 E 3300 S # 218
16294560490000	UNIT H-211, MILLCREEK HOLLOW CONDOMINIUMS 8930-1217	B & G PROPERTIES LLC	6526 S STATE ST # E	MURRAY UT	84107	1174 E 3300 S # 219
16294560500000	UNIT H-212, MILLCREEK HOLLOW CONDOMINIUMS 8930-1217	MAZI, TOBAN N	1156 E 3300 S # 312	SALT LAKE CITY UT	84106	1174 E 3300 S # 312
16294560510000	UNIT H-313, MILLCREEK HOLLOW CONDOMINIUMS 8930-1217	HALL, AARON D	1174 E 3300 S # 313	SALT LAKE CITY UT	84106	1174 E 3300 S # 313
16294560520000	UNIT H-314, MILLCREEK HOLLOW CONDOMINIUMS 8930-1217	VARNER, JASON R &	1174 E 3300 S # 314	SALT LAKE CITY UT	84106	1174 E 3300 S # 314
16294560530000	UNIT H-315, MILLCREEK HOLLOW CONDOMINIUMS 8930-1217	JOHANSEN, LYNDSAY LEA	1174 E 3300 S # 315	SALT LAKE CITY UT	84106	1174 E 3300 S # 315
16294560540000	UNIT H-316, MILLCREEK HOLLOW CONDOMINIUMS 8930-1217	METHNER, ALISA M	1174 E 3300 S # 316	SALT LAKE CITY UT	84106	1174 E 3300 S # 316
16294560550000	UNIT H-317, MILLCREEK HOLLOW CONDOMINIUMS 8930-1217	BONELLA, BARRETT &	1174 E 3300 S # 317	SALT LAKE CITY UT	84106	1174 E 3300 S # 317
16294560560000	UNIT H-318, MILLCREEK HOLLOW CONDOMINIUMS 8930-1217	MOSHER, JENNIFER A	1174 E 3300 S # 318	SALT LAKE CITY UT	84106	1174 E 3300 S # 318
16294560570000	UNIT H-411, MILLCREEK HOLLOW CONDOMINIUMS 8930-1217	BRAITHWAITE, LEA ANN	1174 E 3300 S # 411	SALT LAKE CITY UT	84106	1174 E 3300 S # 411
16294560580000	UNIT H-412, MILLCREEK HOLLOW CONDOMINIUMS 8930-1217	JOHNSON, JANICE &	1174 E 3300 S # 412	SALT LAKE CITY UT	84106	1174 E 3300 S # 412
16294560590000	UNIT H-413, MILLCREEK HOLLOW CONDOMINIUMS 8930-1217	DULLE, DAVID &	1174 E 3300 S # 413	SALT LAKE CITY UT	84106	1174 E 3300 S # 413
16294560600000	UNIT H-414, MILLCREEK HOLLOW CONDOMINIUMS 8930-1217	NELSON, MICHAEL C &	1174 E 3300 S # 414	SALT LAKE CITY UT	84106	1174 E 3300 S # 414
16294560610000	UNIT H-415, MILLCREEK HOLLOW CONDOMINIUMS 8930-1217	BORICH, MICHAEL R	1174 E 3300 S # 415	SALT LAKE CITY UT	84106	1174 E 3300 S # 415
16294560620000	UNIT H-416, MILLCREEK HOLLOW CONDOMINIUMS 8930-1217	NEILL, ROBERT G	1174 E 3300 S # 416	SALT LAKE CITY UT	84106	1174 E 3300 S # 416
16294560630000	UNIT H-417, MILLCREEK HOLLOW CONDOMINIUMS 8930-1217	NELSON, JOHN N &	3276 S MORGAN WY	YUVA AZ	85365	1174 E 3300 S # 417
16294560640000	UNIT H-418, MILLCREEK HOLLOW CONDOMINIUMS 8930-1217	COLVIN, ANDREW J &	1174 E 3300 S # 418	SALT LAKE CITY UT	84106	1174 E 3300 S # 418
16294560650000	UNIT H-11, MILLCREEK HOLLOW CONDOMINIUMS 8930-1217	B & G PROPERTIES LLC	6526 S STATE ST # E	MURRAY UT	84107	1134 E 3300 S # 111
16294560660000	UNIT H-12, MILLCREEK HOLLOW CONDOMINIUMS 8930-1217	B & G PROPERTIES LLC	6526 S STATE ST # E	MURRAY UT	84107	1134 E 3300 S # 112
16294560670000	UNIT H-13, MILLCREEK HOLLOW CONDOMINIUMS 8930-1217	B & G PROPERTIES LLC	6526 S STATE ST # E	MURRAY UT	84107	1134 E 3300 S # 113
16294560680000	UNIT H-14, MILLCREEK HOLLOW CONDOMINIUMS 8930-1217	B & G PROPERTIES LLC	6526 S STATE ST # E	MURRAY UT	84107	1134 E 3300 S # 114
16294560690000	UNIT H-15, MILLCREEK HOLLOW CONDOMINIUMS 8930-1217	B & G PROPERTIES LLC	6526 S STATE ST # E	MURRAY UT	84107	1134 E 3300 S # 115
16294560700000	UNIT H-16, MILLCREEK HOLLOW CONDOMINIUMS 8930-1217	B & G PROPERTIES LLC	6526 S STATE ST # E	MURRAY UT	84107	1134 E 3300 S # 116
16294560710000	UNIT H-17, MILLCREEK HOLLOW CONDOMINIUMS 8930-1217	B & G PROPERTIES LLC	6526 S STATE ST # E	MURRAY UT	84107	1134 E 3300 S # 117
16294560720000	UNIT H-18, MILLCREEK HOLLOW CONDOMINIUMS 8930-1217	B & G PROPERTIES LLC	6526 S STATE ST # E	MURRAY UT	84107	1134 E 3300 S # 118
16294560730000	UNIT H-211, MILLCREEK HOLLOW CONDOMINIUMS 8930-1217	B & G PROPERTIES LLC	6526 S STATE ST # E	MURRAY UT	84107	1134 E 3300 S # 211
16294560740000	UNIT H-212, MILLCREEK HOLLOW CONDOMINIUMS 8930-1217	B & G PROPERTIES LLC	6526 S STATE ST # E	MURRAY UT	84107	1134 E 3300 S # 212
16294560750000	UNIT H-213, MILLCREEK HOLLOW CONDOMINIUMS 8930-1217	B & G PROPERTIES LLC	6526 S STATE ST # E	MURRAY UT	84107	1134 E 3300 S # 213
16294560760000	UNIT H-214, MILLCREEK HOLLOW CONDOMINIUMS 8930-1217	B & G PROPERTIES LLC	6526 S STATE ST # E	MURRAY UT	84107	1134 E 3300 S # 214
16294560770000	UNIT H-215, MILLCREEK HOLLOW CONDOMINIUMS 8930-1217	B & G PROPERTIES LLC	6526 S STATE ST # E	MURRAY UT	84107	1134 E 3300 S # 215

Parcel	Legal Description	Owner Name	Owner Address	Owner City, State	Owner Zip	Property Address
16294560780000	UNIT II-216, MILLCREEK HOLLOW/CONDOMINIUMS	B & G PROPERTIES LLC	6526 S STATE ST # E	MURRAY UT	84107	1134 E 3300 S # 216
16294560780000	UNIT II-217, MILLCREEK HOLLOW/CONDOMINIUMS	B & G PROPERTIES LLC	6526 S STATE ST # E	MURRAY UT	84107	1134 E 3300 S # 217
16294560810000	UNIT II-318, MILLCREEK HOLLOW/CONDOMINIUMS	B & G PROPERTIES LLC	6526 S STATE ST # E	MURRAY UT	84107	1134 E 3300 S # 218
16294560820000	UNIT II-311, MILLCREEK HOLLOW/CONDOMINIUMS	B & G PROPERTIES LLC	6526 S STATE ST # E	MURRAY UT	84107	1134 E 3300 S # 311
16294560830000	UNIT II-313, MILLCREEK HOLLOW/CONDOMINIUMS	B & G PROPERTIES LLC	6526 S STATE ST # E	MURRAY UT	84107	1134 E 3300 S # 312
16294560840000	UNIT II-314, MILLCREEK HOLLOW/CONDOMINIUMS	B & G PROPERTIES LLC	6526 S STATE ST # E	MURRAY UT	84107	1134 E 3300 S # 313
16294560850000	UNIT II-315, MILLCREEK HOLLOW/CONDOMINIUMS	B & G PROPERTIES LLC	6526 S STATE ST # E	MURRAY UT	84107	1134 E 3300 S # 314
16294560860000	UNIT II-316, MILLCREEK HOLLOW/CONDOMINIUMS	B & G PROPERTIES LLC	6526 S STATE ST # E	MURRAY UT	84107	1134 E 3300 S # 315
16294560870000	UNIT II-317, MILLCREEK HOLLOW/CONDOMINIUMS	B & G PROPERTIES LLC	6526 S STATE ST # E	MURRAY UT	84107	1134 E 3300 S # 316
16294560880000	UNIT II-318, MILLCREEK HOLLOW/CONDOMINIUMS	B & G PROPERTIES LLC	6526 S STATE ST # E	MURRAY UT	84107	1134 E 3300 S # 317
16294560890000	UNIT II-411, MILLCREEK HOLLOW/CONDOMINIUMS	B & G PROPERTIES LLC	6526 S STATE ST # E	MURRAY UT	84107	1134 E 3300 S # 318
16294560900000	UNIT II-412, MILLCREEK HOLLOW/CONDOMINIUMS	B & G PROPERTIES LLC	6526 S STATE ST # E	MURRAY UT	84107	1134 E 3300 S # 411
16294560910000	UNIT II-413, MILLCREEK HOLLOW/CONDOMINIUMS	B & G PROPERTIES LLC	6526 S STATE ST # E	MURRAY UT	84107	1134 E 3300 S # 412
16294560920000	UNIT II-414, MILLCREEK HOLLOW/CONDOMINIUMS	B & G PROPERTIES LLC	6526 S STATE ST # E	MURRAY UT	84107	1134 E 3300 S # 413
16294560930000	UNIT II-415, MILLCREEK HOLLOW/CONDOMINIUMS	B & G PROPERTIES LLC	6526 S STATE ST # E	MURRAY UT	84107	1134 E 3300 S # 414
16294560940000	UNIT II-416, MILLCREEK HOLLOW/CONDOMINIUMS	B & G PROPERTIES LLC	6526 S STATE ST # E	MURRAY UT	84107	1134 E 3300 S # 415
16294560950000	UNIT II-417, MILLCREEK HOLLOW/CONDOMINIUMS	B & G PROPERTIES LLC	6526 S STATE ST # E	MURRAY UT	84107	1134 E 3300 S # 416
16294560960000	UNIT II-418, MILLCREEK HOLLOW/CONDOMINIUMS	B & G PROPERTIES LLC	6526 S STATE ST # E	MURRAY UT	84107	1134 E 3300 S # 417
16294750150000	COM AT NE COR LOT 10 BLK 22 10 AC PLAT A BIG FIELD SUR S 23'4" E 147'40" FT N 89°47'30" E 32' FT N 53° W 113.85' FT M OR L TO A PT DUE N OF BEG S TO BEG 0.41 AC 0885-1948 6394-2735	SIRSTINS, BRENT R &	1211 E RIDGEDALE LN	SALT LAKE CITY UT	84106	1211 E RIDGEDALE LN
16294750180000	COM 256 FT N & S 23°44' E 147'48" FT S N 89°47'30" E 32' FT FR SW COR LOT 10 BLK 22 10 AC PLAT A B F SUR N 89°47'30" E 83 FT N 3°04' E 105.18' FT N 53° W 85.93' FT S 150.95' FT TO BEG 0.23 AC 8085-1950 6394-2735	SIRSTINS, BRENT R &	1211 E RIDGEDALE LN	SALT LAKE CITY UT	84106	1211 E RIDGEDALE LN
16294750170000	BEG AT NE COR LOT 30 LORRAINE SUB #4 WHICH POINT IS 258 FT N & S 23°44' E 147'48" FT & N 89°47'30" E 193 FT FR SW COR LOT 10 BLK 22 10 AC PLAT A BIG FIELD SUR N 20°33'30" E 38.16' FT N 53° W 128.56' FT S 3°04' W 105.18' FT N 89°47'30" E 88 FT TO BEG 0.16 AC 4878-1388 5287 485 5520-0002 5539-1242 5555-2386 6247-0211	MARSHALL-SMITH, LEITA &	1219 E RIDGEDALE LN	SALT LAKE CITY UT	84106	1219 E RIDGEDALE LN
16294750180000	COM AT NE COR LOT 30, LORRAINE SUB #4, N 89°47'30" E 48.28 FT, N 53° W 48.44 FT, S 20°33'30" W 20.18 FT TO BEG, 0.02 AC BEG W 924 FT M OR L FR NE COR LOT 10, BLK 22, TEN AC PLAT A BIG FIELD SUR, W 4.808 M OR L TO SWLY LINE CANAL, SELTY ALG SO CANAL TO A PT ON N LINE OF STEPHENS PROPERTY, N 27° E ALG NLY PROP LINE TO NELY LINE CANAL, NWLY ALG SD NWLY LINE TO BEG, 2.7 AC M OR L 5342-0006, 6512-1824, 6014, 1332, THRU 1382, 1383-1384 6014-1384, 6014-1380 8022-0585 6025-2874 6025-2076 6030-208	MONAHAN, KENNETH A & THORA	1225 E RIDGEDALE LN	SALT LAKE CITY UT	84106	1225 E RIDGEDALE LN
16294750190000	BEG W 924 FT M OR L FR NE COR LOT 10, BLK 22, TEN AC PLAT A BIG FIELD SUR, W 4.808 M OR L TO SWLY LINE CANAL, SELTY ALG SO CANAL TO A PT ON N LINE OF STEPHENS PROPERTY, N 27° E ALG NLY PROP LINE TO NELY LINE CANAL, NWLY ALG SD NWLY LINE TO BEG, 2.7 AC M OR L 5342-0006, 6512-1824, 6014, 1332, THRU 1382, 1383-1384 6014-1384, 6014-1380 8022-0585 6025-2874 6025-2076 6030-208	THIRTEENTH 3300 ASSOCIATES,	2733 E PARLEYS WY # 300	SALT LAKE CITY UT	84109	3330 S 1300 E
16294750200000	BEG S 89°46' W 748 FT FR NE COR LOT 10 BLK 22 10 AC PLAT A BIG FIELD SUR S 89°45' W 375 FT S 55°45' E 211.1 FT N 8°00' E 118.27 FT TO BEG 0.33 AC M OR L 4617-0535 5535--1878 5072-0478 5724-1094 5946-2367 6233-1273 6538-1100, 8017-2009 8017-2010	SZYKULA, STEVEN A	1200 E 3300 S	SALT LAKE CITY UT	84106	1200 E 3300 S
16294750220000	BEG S 89°46' W 344 FT & S 7 FT FR NE COR LOT 10, BLK 22, 10 AC PLAT A BIG FIELD SUR, S 89°45' W 73 FT, S 0°09' W 200.83 FT, S 65°51' E 88.28 FT, N 1°1' W 238 FT M OR L TO BEG, 0.39 AC 6286-0178 0177	FELT, GARY M	1216 E 3300 S	SALT LAKE CITY UT	84106	1216 E 3300 S
16294750240000	COM 335.5 FT W FR NE COR OF LOT 10 BLK 22 10 AC PLAT A BIG FIELD SUR W 148.5 FT S 1° E 304 FT S 60° E 118.8 FT S 48° E 115.5 FT N 1°50' W 410 FT N 32° W 48.5 FT TO BEG 1.48 AC 5342-0006, 5416-2143	SPRY INVESTMENTS INC	2733 E PARLEYS WY # 300	SALT LAKE CITY UT	84109	1250 E 3300 S
16294750250000	COM AT NE COR LOT 10 BLK 22 10 AC PLAT A BIG FIELD SUR S 100 FT W 200 FT N 100 FT E 200 FT TO BEG D 48 AC 6098-0022 7806-2905 8468-1083 8485-2812	RTTTA, LLC	2474 NORTH UNIVERSITY AVE	PROVO UT	84604	1286 E 3300 S

Parcel	Legal Description	Owner Name	Owner Address	Owner City, State	Owner Zip	Property Address
16294760280000	COM 100 FT 8 FR NE COR LOT 10 BLK 22 10 AC PLAT A BIG FIELD SUR 8 115 FT W 110 FT N 5 FT W 10 25 FT TO CANAL N 32° W 15 RDS TO 3300 SO ST E 777 FT S 100 FT E 200 FT TO BEG 0.57 AC 5342-0608	H & O INVESTMENT CO &	2733 E PARLEYS WY # 300	SALT LAKE CITY UT	84109	3320 S 1300 E
16294760270000	COM 8 6 RDS N FR SE COR LOT 10 BLK 22 10 AC PLAT A BIG FIELD SUR N 43°20' W 18 RDS N 32° W 15 RDS TO N LINE SO LOT 10 E 3.5 RDS S 32° E 15 RDS S 43°20' E 16 RDS TO W LINE OF STREET S 3.5 RDS TO BEG 0.44 AC	PETERSEN INVESTMENT CO, INC &	2733 E PARLEYS WY # 300	SALT LAKE CITY UT	84109	3320 S 1300 E
16294760280000	COM 215 FT 8 FR NE COR LOT 10 BLK 22 10 AC PLAT A BIG FIELD SUR W 110 FT N 5 FT W 10 25 FT M OR L TO CANAL SE 1/4 ALG SO CANAL TO W LINE OF 1300 EAST ST N 127 FT M OR L TO BEG 0.18 AC 5342-0606	PETERSEN INVESTMENT CO &	2733 E PARLEYS WY # 300	SALT LAKE CITY UT	84109	3320 S 1300 E
16294760290000	COM N 143 8 FT FR SE COR LOT 10 BLK 22 10 AC PLAT A BIG FIELD SUR N 42°20' W 300 FT N 30°20' W 182 8 FT N 30° W 30 5 FT S 1°50' E 200 FT S 42° E 318 8 FT N 89°42'25" E 135 88 FT TO BEG 5342-0605	PETERSEN INVESTMENT CO &	2733 E PARLEYS WY # 300	SALT LAKE CITY UT	84109	3320 S 1300 E
16294760300000	COM N 0°18'43" E 143 8 FT S 89°47'25" W 135 88 FT FR SE COR LOT 10 BLK 22 10 AC PLAT A BIG FIELD SUR S 89°47'25" W 158 53 FT N 1°50' W 180 25 FT S 42° E 245 88 FT TO BEG 0.33 AC 5342-0604	H & O INVESTMENT CO &	2733 E PARLEYS WY # 300	SALT LAKE CITY UT	84109	3320 S 1300 E
16294760310000	COM AT SE COR LOT 10 BLK 22 10 AC PLAT A BIG FIELD SUR N 0°18'43" E 143 8 FT S 89°47'25" W 294 41 FT S 1°50' E 20 10 FT M OR L S 43°16'48" E 14 73 FT M OR L S 90° E 201 30 FT N 89°47'20" E 115 50 FT TO BEG 5342-0603	THIRTEENTH 3300 ASSOCIATES,	2733 E PARLEYS WY # 300	SALT LAKE CITY UT	84109	3320 S 1300 E
16294760320000	BEG S 89°47'20" W 115 5 FT S 115 FT N 90° W 47 15 FT FR SE COR LOT 10 BLK 22 10 AC PLAT A BIG FIELD SUR N 89° W 154 15 FT N 43°18'48" W 124 38 FT N 55°51' W 12 14 FT S 27° W 118 30 FT S 53° E 109 48 FT N 89°47'20" E 18 21 FT S 27° W 8 25 FT S 52°30" E 98 24 FT S 54°52" E 82 07 FT N 0°18'43" E 128 78 FT TO BEG 0 87 AC 3171-17	STEPHENS, CHARLES A	1277 E RIDGEDALE LN	SALT LAKE CITY UT	84108	1277 E RIDGEDALE LN
16294760330000	LOT 53 LORRAINE SUB NO 5 6398-2643 8864-1090 8905-2107 LOT 54 LORRAINE SUB NO 5 8485-2348 8485-2553 7808-2041 7905-2043 8184-2721, 2722	MANWARING, JON D. TR BRINTON, LAURA	18 PAY DAY DR 1147 E RIDGEDALE CIR	PARK CITY UT SALT LAKE CITY UT	84060 84106	1141 E RIDGEDALE CIR 1147 E RIDGEDALE CIR
16294760360000	LOT 57 LORRAINE SUB #5 EXCEPT THE E 5 FT THEREOF 4473-0241 6035-7835	BURTON, H DAVID &	2375 E 3510 S	SALT LAKE CITY UT	84109	1155 E RIDGEDALE CIR
16294760370000	E 5 FT OF LOT 57 & ALL LOT 58 LORRAINE SUB NO 5 5447-1792 6203-2143	HISLER, JEFF &	1163 E RIDGEDALE CIR	SALT LAKE CITY UT	84106	1163 E RIDGEDALE CIR
16294760380000	7827-0790 0792 8399-1834, 1836	HOSLER, VIRGIL J JR &	1171 E RIDGEDALE CIR	SALT LAKE CITY UT	84106	1171 E RIDGEDALE CIR
16294760390000	LOT 60 LORRAINE SUB NO 5	ANDERSON, MYRON E &	1175 E RIDGEDALE CIR	SALT LAKE CITY UT	84106	1175 E RIDGEDALE CIR
16294760400000	LOT 61 LORRAINE SUB NO 5 6285-2107 7018-1025	STECK, GARTH W	1181 E RIDGEDALE CIR	SALT LAKE CITY UT	84106	1181 E RIDGEDALE CIR
16294760410000	LOT 62 LORRAINE SUB NO 5	CORIMANI, ROBERT, JR &	635 E 650 N	AMERICAN FORK UT	84003	1187 E RIDGEDALE CIR
16294760420000	COM AT S COR OF LOT 63 LORRAINE SUB NO 5 N 49°35'56" E 81 04 FT N 32°35'37" E 30 00 FT N 23°44' W 48 FT S 49°32'30" W 123 03 FT S 39°51" E 52 88 FT TO BEG	HERZOG, PETER W, & HELGAR,	1195 E RIDGEDALE CIR	SALT LAKE CITY UT	84106	1195 E RIDGEDALE CIR
16294760430000	COM AT SW COR LOT 20 LORRAINE SUB NO 4 NEVY ALG CURVE TO RIGHT 68 48 FT N 8°17' W 111 44 FT S 89°47'20" W 18 75 FT S 32°30'30" W 30 86 FT S 49°35'56" W 81 04 FT S 39°51" E 75 FT TO BEG	WEBB, JAMES R & ELOUISE A. TRS	1201 E RIDGEDALE LN	SALT LAKE CITY UT	84106	1201 E RIDGEDALE LN
16294760440000	COM 3 5 FT ELY FR SW COR LOT 28 LORRAINE SUB NO 4 ELY ALG CURVE TO RIGHT 56 54 FT N 3°04' E 107 02 FT S 89°47'20" W 78 25 FT S 8°17' E 111 44 FT TO BEG 6085-1923 6394-2735	SIRSTINS, BRENT R &	1211 E RIDGEDALE LN	SALT LAKE CITY UT	84106	1211 E RIDGEDALE LN
16294760450000	LOT 30 LORRAINE SUB #4 4878-1380, 5201-404 5287-0605 5538-1242 5541-1742 5555-2388 6241-0211	MARSHALL-SMITH, LETA &	1219 E RIDGEDALE LN	SALT LAKE CITY UT	84106	1219 E RIDGEDALE LN

Parcel	Legal Description	Owner Name	Owner Address	Owner City, State	Owner Zip	Property Address
16294760490000	LOT 32, LORRAINE SUB #4	MONAHAN, KENNETH & THORA	1225 E RIDGEDALE LN	SALT LAKE CITY UT	84106	1225 E RIDGEDALE LN
16294760470000	NWLY 57 FT OF LOT 34 LORRAINE SUB NO 4	LUDWIG, SHANNON S.	1231 E RIDGEDALE LN	SALT LAKE CITY UT	84106	1231 E RIDGEDALE LN
16294760490000	E 3 FT OF LOT 34 & ALL LOT 36 LORRAINE SUB NO 4 6930-182	AUGUSTA INVESTMENTS LLC	1549 E 3970 S	SALT LAKE CITY UT	84124	1239 E RIDGEDALE LN
16294760490000	LOT 38 & W 2.67 FT OF LOT 40 LORRAINE SUB NO 4 5781-1090	BOOTH, SARAH	1934 E 3000 S	SALT LAKE CITY UT	84106	1245 E RIDGEDALE LN
16294760500000	5781-1094 6255-2013 8149-2815	BARKLEY, JESSICA A	1251 E RIDGEDALE LN	SALT LAKE CITY UT	84106	1251 E RIDGEDALE LN
16294760500000	COM S 63' E 2.67 FT FR SW COR LOT 40 LORRAINE SUB NO 4 SE1LY	SCHIFF, JERRY D. & SHERRIE M.	1261 E RIDGEDALE LN	SALT LAKE CITY UT	84106	1261 E RIDGEDALE LN
16294760520000	42 LORRAINE SUB NO 4 S 24' N 15' W 100' FT ELY A/C CURVE TO THE					
16294760520000	LEFT 56.18 FT N 19°57'47" E 90.06 FT N 54°52' W 23.8 FT N					
16294760520000	52°36' W 18.41 FT TO BEG					
16294760520000	COM S 89°47'37" W 7.22 FT & S 24°15' W 41.3 FT FR NW COR LOT					
16294760520000	7.89 FT N 79° E 22 FT FR SE COR LOT 44 LORRAINE SUB NO 4 N 11' W	RANDA, ERNEST W	1269 E RIDGEDALE LN	SALT LAKE CITY UT	84106	1269 E RIDGEDALE LN
16294760520000	LINE OF RIDGEDALE LANE ELY ALG SD LANE 135.27 FT TO BEG					
16294760540000	4817-0256	BAILEY, VAYLES K & BETH C (J)	3270 E CORONET DR	SALT LAKE CITY UT	84124	1287 E RIDGEDALE LN
16294760570000	COM N 79° E 30 FT FR SW COR LOT 46 LORRAINE SUB NO 4 N 79° E	B & G STRIP MALL LLC; ET AL	6528 S STATE ST	MURRAY UT	84107	1108-1132 E 3300 S
16294760590000	85 FT N 0°18' E 127.39 FT S 89°47'30" W 154.73 FT S 0°18' W					
16294760590000	101.83 FT S 54°52' E 75 FT TO BEG 0000-0000					
16294760590000	BEG S 0°14'32" W 7 FT FR NW COR LOT 9, BLK 22, TEN ACRE PLAT					
16294760590000	A, BIG FIELD SUR, N 89°47'25" E 243 FT, S 0°14'32" W 159.1					
16294760590000	FT, S 89°47'25" W 243 FT, N 0°14'32" E 159.1, FT TO BEG, 0.89					
16294760590000	AC M OR L 5570-0471, 073, 5615-300 5615-0302 6438-2017					
16294760590000	7712-2984 7637-2462	KERSHAW, KASEY J	9512 S 1390 E	SANDY UT	84092	1232 E 3300 S
16294760610000	BEG S 89°45' W 544 FT FR NE COR LOT 10, BLK 22, 10 AC PLAT					
16294760610000	A, BIG FIELD SUR, N 89°45' E 60 FT, S 1° E 210 FT, S 89°45'					
16294760610000	W 60 FT, N 1° W 210 FT TO BEG, 0.29 AC 6803-2940 6930-1624					
16294760610000	6172-0189 8372-1623 8844-4487					
16294760610000	10, BLK 22, 10 AC PLAT A, BIG FIELD SUR, S 89°45' W 106.01	1208 EAST LLC	1208 E 3300 S	SALT LAKE CITY UT	84106	1208 E 3300 S
16294760610000	FT, S 0°00' W 112.27 FT, S 59°51' E 127.67 FT, N 0°00' E					
16294760630000	164.51 FT TO BEG, 0.36 AC, 8436-7192, 8695-2546, 8896-4817	BOWTHORPE, DENNIS R &	1385 E 1650 N	HEBER CITY UT	84032	3325 S 1100 E # APPROX
16294760630000	BEG S 0°12'35" E 185.36 FT & N 89°47'25" E 30.2 FT FR BL CO					
16294760630000	MAN, SD MAN, BEING N 0°12'35" W 33 FT & S 89°47'25" W 31.99					
16294760630000	FT FR NW COR LOT 9, BLK 22, 10 AC PLAT A, BIG FIELD SUR, N					
16294760630000	89°45'30" E 157.27 FT, N 89°48'04" E 83.14 FT, S 90°06'01" E					
16294760630000	8.86 FT, S 0°40'00" E 78.88 FT, S 89°47'15" W 150.56 FT, S					
16294760630000	13°41'28" W 1.03 FT, S 89°48'22" W 98.12 FT, N 0°16'07" E					
16294760630000	85.22 FT TO BEG, 0.48 AC					
16294770010000	N 141.25 FT OF W 192 FT OF LOT 8 BLK 23 TEN ACRE PLAT A BIG					
16294770010000	FIELD SUR, 0.33 AC, 4832-361, 394					
16294770020000	COM N 89°45' E 8 RODS FR NW COR LOT 8, BLK 23, 10 AC PLAT A,					
16294770020000	BIG FIELD SUR, S 0°14' W 206 FT M OR L, N 89°45' E 55 FT, N					
16294770020000	0°14' E 206 FT M OR L, S 89°45' W 55 FT TO BEG, .26 AC					
16294770030000	4008-0043	WALL STREET LAND CO	4224 S NEPTUNE DR	SALT LAKE CITY UT	84124	1326 E 3300 S
16294770030000	BEG N 89°46' E 187 FT & S 0°18'43" W 7 FT FR NW COR OF LOT					
16294770030000	8, BLK 23, TEN ACRE PLAT A, BIG FIELD SUR, N 89°46' E 55 FT,					
16294770030000	S 0°18'43" W 189 FT, S 89°46' W 55 FT, N 0°18'43" E 189 FT					
16294770030000	TO BEG, 0.25 AC 4620-0119, 6097-1426, 1426, 8011-1854					
16294770040000	4620-119 6001-2480	CLARKE, RALPH F &	3493 S 2000 E	SALT LAKE CITY UT	84109	3319 S 1300 E
16294770040000	BEG 56 RODS S 4 FT N & 6 RODS W FR SW COR SEC 28, T 1S, R 1E,					
16294770040000	S L M, N 77.5 FT, W 10 RODS, S 77.5 FT, E 10 RODS TO BEG					
16294770040000	LESS STREET 0.23 AC 4437-1333 4674-0278 5800-1278 5830-1278					
16294770050000	6054-1758 8726-5200	CLARKE, RALPH F &	3493 S 2000 E	SALT LAKE CITY UT	84109	3333 S 1300 E
16294770050000	BEG 51.6 RODS N & 6 RODS W OF SW COR SEC 28, T 1S, R 1E, S L M					
16294770050000	N 78 FT, W 10 RODS M OR L, S 78 FT, E 10 RODS M OR L TO BEG					

Parcel	Legal Description	Owner Name	Owner Address	Owner City, State	Owner Zip	Property Address
162947701000000	BEG W 1/5 FT & N 481.28 FT FR SW COR SEC 28 T 18 R 1E SLM N 0°14' E 53.42 FT, S 89°56' W 163.32 FT, S 93°30' E 80.052 FT, N 89°45' E 124.747 FT TO BEG, 0.1774 AC 4894 407	MOGER, JOSIP	1325 E 3345 S	SALT LAKE CITY UT	84106	1325 E 3345 S
162947900100000	LOT 5, LORRAINE SUB NO 4 8800-2101, 8821-2517, 7395-2522	MARKHAM, JOSHUA D & MICHAEL D	1132 E RIDGEDALE LN	SALT LAKE CITY UT	84106	1132 E RIDGEDALE LN
162947800200000	LOT 7, LORRAINE SUB NO 4 8550-458 6134-2786 6800-6807 6414-2942	MAESER, JONATHAN P &	1142 E RIDGEDALE LN	SALT LAKE CITY UT	84106	1142 E RIDGEDALE LN
162947900300000	LOT 8, LORRAINE SUB NO 4 6617 2940 6892-1149 6892-1156 7565-2330	VANDE, JOHN A &	1150 E RIDGEDALE LN	SALT LAKE CITY UT	84106	1150 E RIDGEDALE LN
162947900400000	LOT 11, LORRAINE SUB NO 4 5810-1033 5910-1038 6286-2133 6443-1693 6474-0940 6773-0105 6631-1767 7887-2725 2724	DIEDRICH, KARL T &	1180 E RIDGEDALE LN	SALT LAKE CITY UT	84106	1180 E RIDGEDALE LN
162947900500000	LOT 13, LORRAINE SUB NO 4 5621-278 5387-1080 5387-1056 5451-2486 6615-0403 6671-0487 7022-0035 6174-0190 6482-7424	BENNETT, AMANDA &	1188 E RIDGEDALE LN	SALT LAKE CITY UT	84106	1188 E RIDGEDALE LN
162947800600000	BEG AT NW COR LOT 15, LORRAINE SUB NO 4, S 20°23' E 128.85 FT, N 89°47'30" E 118.11 FT, N 37°55'20" W 180.63 FT, SWLY ALG CURVE TO S 65.02 FT TO BEG, 4185-393, 4629-0606 5415-2106	MANN, PAMELA ANN	1176 E RIDGEDALE LN	SALT LAKE CITY UT	84106	1176 E RIDGEDALE LN
162947800700000	COM AT MOST NLY COR LOT 17 LORRAINE SUB NO 4 SWLY ALG SE LINE OF RIDGEDALE LANE 54 87 FT S 37°55'20" E 188.63 FT N 88°47'30" E 21 FT N 0°18'15" E 111 FT N 52°08'30" W 127.53 FT TO BEG 5428-3084, 5810-1693 5977-2471 5978-0528 6291-1381 7029-0480 7877-0722	DAVIES, CHRISTOPHER L &	357 S 1200 E	SALT LAKE CITY UT	84102	1180 E RIDGEDALE LN
162947900800000	LOT 19, LORRAINE SUB NO 4	ASHURST, MARGARET M	1184 E RIDGEDALE LN	SALT LAKE CITY UT	84106	1184 E RIDGEDALE LN
162947900900000	LOT 13 DALEY ACRES 7082-2384 7855-0080 8201-5628 8354-7739 8433-3000 8686-2186	NOVASIO, JAMES T &	1206 E LAVON DR	SALT LAKE CITY UT	84106	1206 E LAVON DR
162947901000000	LOT 14 DALEY ACRES 8307-0130	PRATT, MARY J, TR	5531 S WALKER ESTATES CIR	HOLLADAY UT	84117	1214 E LAVON DR
162947901100000	BEG AT NW COR LOT 15, DALEY ACRES, S 8°27'20" W 78.65 FT, S 69°02'20" E 54.42 FT, N 22°29'30" E 74.92 FT, NWLY ALG A CURVE TO L 73.07 FT TO BEG, 4282-343, 347 4282-0348	BECKSTRAND, NANCY D	5653 S 675 E	MURRAY UT	84107	1220 E LAVON DR
162947901200000	BEG AT NE COR LOT 15 DALEY ACRES S 22°45'20" E 86.49 FT N 69°02'20" W 44.71 FT N 22°29'30" E 74.92 FT TO E LINE OF LAVON DR SWLY ALG SD DRIVE 65.22 FT TO BEG 6184-1165 5550-2186 6333-0041	ROMERO, ROSA G & MICHELE &	1228 E LAVON DR	SALT LAKE CITY UT	84106	1228-1229 E LAVON DR
162947901300000	LOT 17 DALEY ACRES 6878-0618 7106-1504 7128-0824 7181-5806 7284-0144 7244-2876 7887-2444	RIGBY, GAVLEN S &	1223 E LAVON CIR	SALT LAKE CITY UT	84106	1223 E LAVON CIR
162947901400000	LOT 16 DALEY ACRES 6783-2886 7371-0346 7976-1871 6953-0615	CHAMBERLAIN, J BEVAN, TR	1245 E LAVON CIR	SALT LAKE CITY UT	84106	1245 E LAVON CIR
162947901500000	LOT 23 LORRAINE SUB NO 4 6927-2370 8827-2372 7193-2300 7217-0668 8256-5756	BUSH, DENNIS E &	1192 E RIDGEDALE LN	SALT LAKE CITY UT	84106	1192 E RIDGEDALE LN
162947902000000	COM AT SE COR LOT 25 LORRAINE SUB NO 4 N 79° W 125.02 FT TO ELY LINE OF RIDGEDALE LANE NELY ALG SD ELY LINE 78.55 FT S 56°14' E 128.11 FT S 20° W 45.8 FT TO BEG 5642-2143 7634-0208 6708 7634-0192 7961-0028 8485-5257	MARVEL, KENDAL B &	1196 E RIDGEDALE LN	SALT LAKE CITY UT	84106	1196 E RIDGEDALE LN
162947903000000	BEG S 20° W 14.2 FT FR SE COR OF LOT 71, LORRAINE SUB NO 4, N 20° E 28.46 FT, N 31°52'20" W 120.92 FT, SWLY ALG CURVE TO L 77.84 FT, S 55°14' E 128.11 FT TO BEG 5505-0592 6041-980	BARDSLEY, ROBERT C &	1200 E RIDGEDALE LN	SALT LAKE CITY UT	84106	1200 E RIDGEDALE LN
162947904000000	COM AT SW COR LOT 29 LORRAINE SUB NO 4, S 63° E 13 FT N 0°18' E 120.93 FT SWLY ALG CURVE TO THE LEFT 65.35 FT S 31°52'20" E 120.92 FT N 20° E 13 FT TO BEG	COHEN, LOUIS S. & CORNELIA W.	1206 E RIDGEDALE LN	SALT LAKE CITY UT	84106	1206 E RIDGEDALE LN
162947905000000	BEG S 63° E 13 FT FR SW COR LOT 28, LORRAINE SUB NO 4, S 63° E 25.26 FT, N 22°20" E 125.41 FT, NWLY ALG CURVE TO L 72.28 FT, S 0°18' W 120.63 FT TO BEG 4462-1724 5425-2465 5256-0792 6020-1724	POON, ELIZA YU-PING LAU	1214 E RIDGEDALE LN	SALT LAKE CITY UT	84106	1214 E RIDGEDALE LN
162947906000000	BEG S 63° E 4 FT FR SW COR LOT 31, LORRAINE SUB NO 4, N 22°20" E 125.41 FT, S 63° E 98 FT, S 27° W 125.01 FT, N 69° W 56 FT TO BEG 4181-9225	DAWSON, GARY & COLLEEN, JT	8828 S ASPEN VIEW DR	WEST JORDAN UT	84088	1226 E RIDGEDALE LN
162947900700000	E 57 FT OF LOT 33 & W 10 FT OF LOT 35 LORRAINE SUB NO 4	OLDROYD, KELLY R & DIANE (JT)	1232 E RIDGEDALE LN	SALT LAKE CITY UT	84106	1232 E RIDGEDALE LN

Parcel	Legal Description	Owner Name	Owner Address	Owner City, State	Owner Zip	Property Address
16294790080000	E 60 FT OF LOT 35 & W 8.48 FT OF LOT 37 LORRAINE SUB NO 4	THOMAS, J CLARK	1240 E RIDGEDALE LN	SALT LAKE CITY UT	84106	1240 E RIDGEDALE LN
16294790090000	COM N 65° W 13.7 FT FR SE COR LOT 37 LORRAINE SUB NO 4 N 63° W 59.3 FT N 27° E 125.01 FT SELV ALG S LINE OF RIDGEDALE LANE 58.32 FT S 27° W 125.01 FT TO BEG	YOUNG, GEORGE W & HELEN C	1244 E RIDGEDALE LN	SALT LAKE CITY UT	84106	1244 E RIDGEDALE LN
16294790100000	BEG N 63° W 13.7 FT FR SE COR LOT 37 LORRAINE SUB #4, S 69° E 13.7 FT; N 69° 47'30" E 61.27 FT; N 16° 25'30" E 102.73 FT; WLY ALG CURVE TO R 53.13 FT, S 27° W 125.01 FT TO BEG	PATTERSON, BRANDON	1250 E RIDGEDALE LN	SALT LAKE CITY UT	84106	1250 E RIDGEDALE LN
16294790110000	COM S 89° 47'30" W 44 FT FR SE COR LOT 39, LORRAINE SUB #4, N 69° 47'30" E 98 FT; N 6° 05' E 87.32 FT; WLY ALG S LINE OF RIDGEDALE LANE 47.08 FT, S 18° 29'30" W 102.73 FT TO BEG	LAU, DIANA Y C &	1258 E RIDGEDALE LN	SALT LAKE CITY UT	84106	1258 E RIDGEDALE LN
16294790120000	BEG AT THE SE COR LOT 41, LORRAINE SUB #4, N 11° 17'30" W 82.27 FT; WLY ALG A CURVE TO R 64.1 FT, S 8° 05' W 87.32 FT; N 89° 47'30" E 78 FT TO BEG 4476-1485 6903-1971	HUT, JOHN B, TR	4316 S ADONIS DR	SALT LAKE CITY UT	84124	1268 E RIDGEDALE LN
16294790130000	COM S 0° 18' W 23.3 FT & N 89° 53' W 77.00 FT FR SE COR LOT 43 LORRAINE SUB #4, N 89° 53' W 48.00 FT; N 57° 13' W 41.48 FT; N 1° 17'30" W 82.27 FT; ELY ALG A CURVE TO L 48.82 FT; N 79° E 35.85 FT, S 117.37 FT TO BEG 3898-0470 5897-1041 5898-2934	BAKER, SHAUN C, TR	PO BOX 2121	ENGLEWOOD CO	80150	1276 E RIDGEDALE LN
16294790140000	COM N 89° 53' W 77 FT FR SE COR LOT 43, LORRAINE SUB #4, S 0° 18' W 23.3 FT; N 89° 53' W 70 FT; N 117.37 FT TO S LINE OF RIDGEDALE LANE; N 79° E 68.85 FT; ELY ALG CURVE TO R S 02 FT, S 0° 18' W 108.7 FT TO BEG 3822-0419 6150-0417 6828-2433	MALL CART CONCEPTS INC	2755 E COTTONWOOD PKWY	COTTONWOOD HTS UT	84121	3398-3398 S 1300 E
16294790170000	LOT 11 DALEY ACRES 7543-2935	WRIGHT, IVAN A &	1211 E LAVON DR	SALT LAKE CITY UT	84106	1211 E LAVON DR
16294790180000	LOT 10 DALEY ACRES 8787-1588	HENDRICKS, HUBERT G &	1219 E LAVON DR	SALT LAKE CITY UT	84106	1219 E LAVON DR
16294790190000	LOT 9 DALEY ACRES 5302-0187 5752-1745	GILBERT, KRISTINE B	1227 E LAVON DR	SALT LAKE CITY UT	84106	1227 E LAVON DR
16294790200000	LOT 8 DALEY ACRES 6006-0814 6454-2833	ROBINSON, PARIS A	1233 E LAVON DR	SALT LAKE CITY UT	84106	1233 E LAVON DR
16294790210000	LOT 7, DALEY ACRES SUB 3828-0285 5847-1032	ROSENBERGER, TILL &	1241 E LAVON DR	SALT LAKE CITY UT	84106	1241 E LAVON DR
16294790220000	LOT 6, DALEY ACRES 4021-0251 6031-0898 6294-2470 7161-1375	SALAMI, IBRAHIM &	1249 E LAVON DR	SALT LAKE CITY UT	84106	1249 E LAVON DR
16294790230000	LOT 5 DALEY ACRES	METCALF, C WARREN & JEANNETTE H	1259 E LAVON DR	SALT LAKE CITY UT	84106	1259 E LAVON DR
16294790240000	LOT 4 DALEY ACRES	KIRTON, JOSEPH W & JEWEL H	1267 E LAVON DR	SALT LAKE CITY UT	84106	1267 E LAVON DR
16294790250000	BEG AT NW COR LOT 3, DALEY ACRES; S 0° 18' 15" W 168.02 FT; N 89° 47'30" E 84 FT; N 0° 18' 15" E 145.42 FT; N 57° 12' W 41.5 FT; S 89° 47'30" W 28 FT TO BEG 4225-410 THRU 412 4225-0410	GREENLAND, CHARLES E & NAN R	1275 E LAVON DR	SALT LAKE CITY UT	84106	1275 E LAVON DR
16294790260000	THE S 88 72 FT OF LOT 1, DALEY ACRES SUBDIVISION, 8913-4281	FLOWERS, RICHARD W &	338 N 1100 W	ST GEORGE UT	84770	3412 S 1300 E
16294790270000	COM S 0° 09' W 528 FT FR NW COR BLK 23 10 AC PLAT A BIG FIELD SUR S 0° 09' W 43.5 FT S 84° 16' E 31.5 FT N 8 FT N 29° 56' W	FLOWERS, RICHARD W &	338 N 1000 W	ST GEORGE UT	84770	3412 S 1300 E
16294790280000	63.7 FT TO BEG 0 04 AC 5433-2735 6280-0033	ALLDRIDGE, CODY	322 N MATTERHORN DR	ALPINE UT	84004	3381 S 1300 E
16294790290000	BEG 780.72 FT N & 188 FT E FR SW COR LOT 7, BLK 23, TEN ACRE PLAT A, BIG FIELD SUR; N 29° 00' W 64.8 FT; N 47° 30' W 48 FT; N 67° 45'30" W 33 FT; N 66° 02'30" W 88.735 FT TO W LINE BLK 23, N 0° 18' 15" E 88.305 FT, S 82° 36' E 237.5 FT, S 13° 15'30" E 38.627 FT; N 62° 36' W 14.253 FT; S 17° 05' E 110.388 FT; S 89° 48' W 54.829 FT TO BEG 0 557 AC 4893-503 502 504	KEHL, STEVEN L	3387 S 1300 E	SALT LAKE CITY UT	84106	3387 S 1300 E
16294800060000	COM 825.72 FT N FR SW COR LOT 7, BLK 23 10 AC PLAT A, BR SUR S 66° 02'30" E 101 FT S 57° 56'30" E 32 FT S 47° 40' E 41.8 FT S	STEVENSON, MARGARET F &	3419 S 1300 E	SALT LAKE CITY UT	84106	3419 S 1300 E
16294800070000	COM 708.72 FT N FR SW COR LOT 7, BLK 23 10 AC PLAT A, BR SUR N 72 FT E 181 FT SELV ALONG CANYAL 72.1 FT W 189 FT TO BEG 0 30 AC 5773-1546 5812-1155 1157 5805-1160	WADSWORTH, MILTON E, TR	3437 S 1300 E	SALT LAKE CITY UT	84106	3429 S 1300 E

Parcel	Legal Description	Owner Name	Owner Address	Owner City, State	Owner Zip	Property Address
16294800090000	COM 668 72 FT N FR SW COR LOT 7 BLK 23 10 AC PLAT A BIG FIELD SUR N 40 FT E 263 FT M OR L TO LOCK PROPERTY SELV 40.5 FT TO A PT DUE E OF BEG W 273 FT M OR L TO BEG 0 24 AC 5904-2880	WADSWORTH, MARY M B (TR)	3437 S 1300 E	SALT LAKE CITY UT	84106	3437 S 1300 E
16294800110000	7EG S 0 0 0 W 598.6 FT FR NW COR BLK 23 10 AC PLAT A, BIG FIELD SUR, S 58 0 1 E 107 5 FT, S 54 3 5 E 50.8 FT, S 8 0 0 0 0 W 82.83 FT, N 82 3 0 0 W 137.8 FT, N 103.2 FT TO BEG 0 20 AC 5433-2735 6804-2807	ALLDRIDGE, CODY	322 N MATTERHORN DR	ALPINE UT	84004	3381 S 1300 E
16294800130000	7459-0560 BEG S 0 0 0 W 598.6 FT & S 58 0 1 E 107 5 FT & S 54 3 5 E 50.8 FT FR NW COR BLK 23 10 AC PLAT A, BEG SUR, S 54 3 5 E 117.86 FT M OR L TO FORO TRACT, S 33 2 3 W 61.33 FT, N 62 3 6 W 82.38 FT M OR L TO A PT WHICH IS S 8 0 0 0 0 W 82.83 FT FR BEG, N 8 0 0 0 0 E 82.83 FT TO BEG, 0.18 AC M OR L 8276-4833 5433-3019 6804-2887 6807-4878 6818-2010	GET PROPERTIES, LLC	3381-1/2 S 1300 E	SALT LAKE CITY UT	84106	3381-1/2 S 1300 E
16321040010000	COM 29.8 RD S FR NW COR LOT 8 BLK 20 10 AC PLAT A, 6F SUR S 4.5 RD E 7 RD N 4.5 RD W 7 RD TO BEG 0.2 AC 6256-2276	CLARK, DUANE O & JANET S, JT	1140 E PARKWAY AVE # C-2	SALT LAKE CITY UT	84106	3435 S 700 E
16321040020000	BEG 68.1 RDS S FR NW COR LOT 8, BLK 20, TEN AC PLAT A, BIG FIELD SUR, E 7 RDS, S 4.5 RDS, W 7 RDS, N 4.5 RDS TO BEG 0.2 AC M OR L 4708-0281 5327-402 8083-4215	LARSEN, SANDRA &	817 CLIFFORD DR	TOOELE UT	84074	3445 S 700 E
16321040030000	BEG 64.6 RDS S & 7 RDS E FR NW COR LOT 8, BLK 20, TEN AC PLAT A, BIG FIELD SUR, E 3 RDS, S 9 RDS, W 3 RDS N 9 RDS TO BEG, 0.17 AC, M OR L 4817-981, 5047-0787 5858-1188	KRASHENINNIKOV, DMITRIY B	715 E SCOTT AVE	SALT LAKE CITY UT	84106	715 E SCOTT AVE
16321040040000	5886-1188 6577-1717 6040-2878 BEG 75.1 RDS S & 10 RDS E FR NW COR LOT 8, BLK 20, TEN AC PLAT A, BIG FIELD SUR, E 4 RDS, N 10.5 RDS, W 4 RDS, S 10.5 RDS TO BEG, 0.2 AC M OR L 4742-608, 4480-1119 4828-1186	DUNYON, ROBYN	721 E SCOTT AVE	SALT LAKE CITY UT	84106	721 E SCOTT AVE
16321040050000	7560-0848 7721-1821 7721-1818 7721-1821 7758-532 8011-0121 BEG 75.1 RDS S & 231 FT E FR NW COR LOT 8, BLK 20, TEN AC PLAT A, BIG FIELD SUR, E 59.5 FT, N 159.5 FT, W 59.5 FT, S 159.5 FT TO BEG, LESS STREET, 0.22 AC M OR L 4755-0857 5777-1188	ALLEN, DAVID B &	733 E SCOTT AVE	SALT LAKE CITY UT	84106	733 E SCOTT AVE
16321040060000	COM 75.1 RDS S & 280.5 FT E FR NW COR LOT 8 BLK 20 10 AC PLAT A BIG FIELD SUR E 55 FT N 159.5 FT W 55 FT S 159.5 FT TO BEG 0.2 AC	VERNON, WESTON S & LUCILLE M.	739 E SCOTT AVE	SALT LAKE CITY UT	84106	739 E SCOTT AVE
16321040070000	COM 75.1 RDS S & 345.5 FT E FR NW COR LOT 8 BLK 20 10 AC PLAT A BIG FIELD SUR E 45 FT N 159.5 FT W 45 FT S 159.5 FT TO BEG 0.2 AC	OTTESON, A LEE &	747 E SCOTT AVE	SALT LAKE CITY UT	84106	747 E SCOTT AVE
16321040080000	TO BEG, 0.18 AC, 6607-0288 7364-0789 7365-1488 6282-4135 COM 113 FT W FR SE COR LOT 8 BLK 20 10 AC PLAT A BIG FIELD SUR N 158.86 FT W 52.80 FT S 247.61 FT E 62.90 FT N 90.75 FT TO BEG, 0.3 AC, 7438-1808 8778-4360	GOODYEAR, JOHN M, JR	775 E SCOTT AVE	SALT LAKE CITY UT	84106	775 E SCOTT AVE
16321040090000	8997-3782 BEG 51 FT W FR SE COR LOT 8, BLK 20, TEN AC PLAT A, BIG FIELD SUR, N 158.86 FT, W 62 FT, S 247.06 FT, M OR L TO COR, SCOTT AVE, E 62 FT, N 90.235 FT, M OR L TO BEG, LESS STREET	BOUD, DAVID C	777 E SCOTT AVE	SALT LAKE CITY UT	84106	777 E SCOTT AVE
16321040100000	0.32 AC M OR L 4735-382 4735-0283 COM AT SE COR LOT 8 BLK 20 10 AC PLAT A BIG FIELD SUR N 158.86 FT W 61 FT S 247.61 FT E 51 FT N 90.75 FT TO BEG 0.20 AC 5781-1550 6302-1881, 1882, 6302-1883 7717-2088 7851-2879 8703-0408	RILEY, BENJAMIN &	1870 N 80 E	OREM UT	84057	789 E SCOTT AVE
16321040110000	COM 158.86 FT N OF SW COR LOT 11 BLK 20 10 AC PLAT A BIG FIELD SUR E 63.2 FT S 345.0 E 8.2 FT S 216.75 FT M OR L TO N LINE, SCOTT AVE W 70 FT N 222.80 FT TO BEG 0.30 AC	TAYLOR, LESTER A & MICHAEL;	3799 S 2035 E	SALT LAKE CITY UT	84109	811 E SCOTT AVE
16321040120000	COM 86 FT S & 70 FT E OF SW COR OF LOT 11, BLK 20, TEN AC PLAT A, BIG FIELD SUR, N 215.75 FT, S 345 0 0 E 738.1 FT, S 41 4 0 0 E 148.5 FT, W 187.2 FT, M OR L TO BEG, 3818-28-28 3818-0030 5841-0343 6078-0800 6292-2828 8305-1870 0451-0080 7379-0800 7864-2878	BLUTH, LOTHHAIRE E III	815 E SCOTT AVE	SALT LAKE CITY UT	84106	815 E SCOTT AVE

Parcel	Legal Description	Owner Name	Owner Address	Owner City, State	Owner Zip	Property Address
16321050010000	COM IN DEV OF SCOTT AVE & E LIME OF 700 E ST 75 N RD 8 FR NW COR LOT 9 BLK 20 10 AC PLAT A BIG FIELD SUR E 70 FT S 92 FT W 70 FT N 92 FT TO BEG LESS STREET 0.11 AC 7214-0000	PETERSON, JOSHUA M &	3461 S 700 E	SALT LAKE CITY UT	84108	3461 S 700 E
16321050020000	COM CW E LIME OF 700 E ST 130.15 FT S FR NW COR LOT 9 BLK 20 10 AC PLAT A BIG FIELD SUR S 53 FT E 70 FT N 53 FT W 70 FT TO BEG 0.08 AC 6327-2300	JEX, JEANNIE E	55 WHITTAKER LN	GROTON MA	14350	3465 S 700 E
16321050120000	BEG S 75.1 ROD S & 70 FT S & 25 FT FR NW COR LOT 9 BLK 20, 10 AC PLAT A BIG FIELD SUR, E 55.78 FT, S 120 FT, W 55.78 FT, N 120 FT TO BEG, LESS STREET, 0.15 AC, 4730-0105 7214-0565 0006 8402-5279 8400-1170	DICKSON, KIM M	716 E SCOTT AVE	SALT LAKE CITY UT	84106	716 E SCOTT AVE
16321050130000	BEG 75.1 ROD S & 125.78 FT E FR NW COR LOT 9 BLK 20 10 AC PLAT A BF SUR E 94 FT S 343.75 FT E 128.72 FT S 81.71 FT W 178.5 FT N 81.71 FT W 0.22 FT N 158.75 FT W 44 FT N 145 FT TO BEG 0.78 AC 4690-0031 8643-4492 8643-4494	BREEZE, ELLEN R	736 E SCOTT AVE	SALT LAKE CITY UT	84106	730 E SCOTT AVE
16321050170000	BEG S 0°11'23" W 1230.06 FT S 80°48'37" E 474.94 FT FR NW COR OF LOT 9, BLK 20, 10 AC PLAT A, BIG FIELD SUR, S 0°33'30" E 158.72 FT, S 0°42'21" W 319.81 FT, E 92.00 FT, N 478.5 FT, W 100.75 FT TO BEG, LESS STREET, 0.04 AC M OR L 5357-0271 7045-1868 8600-0012 8038-1511	MORLEY, DARLENE M &	770 E SCOTT AVE	SALT LAKE CITY UT	84106	770 E SCOTT AVE
16321050190000	BEG S 0°11'40" W 1264.37 FT S 80°45'50" E 561.35 FT FR NW COR LOT 9, BLK 20, 10 AC PLAT A, BIG FIELD SUR, S 0°11'07" W 100.04 FT, N 80°55'22" E 64.75 FT, S 0°11'07" W 100.04 FT, S 80°45'50" W 100.78 FT, N 0°11'27" E 200.40 FT, N 80°50'00" E 16.02 FT TO BEG, 4674-5073 4674-5092 5627-1148	WOOD, CONNIE	774 E SCOTT AVE	SALT LAKE CITY UT	84106	774 E SCOTT AVE
16321050290000	BEG S 1230.15 FT S & 225.53 FT FR NW COR OF LOT 9, BLK 20, 10 AC PLAT A, BIG FIELD SUR, N 80°45'50" E 60.61 FT, S 0°11'24" W 60 FT, N 80°45'50" E 4 FT, S 0°11'24" W 84.67 FT, S 81°51'17" W 86.45 FT M OR L, N 0°34'13" E 144.06 FT TO BEG 0.2 AC, M OR L 5170-0088 8443-1273 8534-1781	MECHAM, WILLMER P & WANDA S	9017 S 1820 E	SANDY UT	84093	732 E SCOTT AVE
16321050300000	BEG 1230.15 FT S & 218.78 FT E FR NW COR OF LOT 9, BLK 20, 10 AC PLAT A, BIG FIELD SUR, N 80°45'50" E 5.75 FT, S 0°34'13" W 144.06 FT, N 81°51'17" E 86.45 FT, N 0°11'24" E 84.67 FT, S 80°45'50" W 4 FT, N 0°11'24" E 50 FT, N 80°45'50" E 60.100 FT, S 0°11'24" W 343.75 FT, S 80°45'50" W 120.72 FT, N 0°11'24" E 343.75 FT TO BEG, 0.80 AC M OR L 5170-0088 8155-0415	BREEZE, ELLEN R	736 E SCOTT AVE	SALT LAKE CITY UT	84106	736-748 E SCOTT AVE
16321050370000	BEG S 0°11'40" W 1264.37 FT S 80°45'50" E 561.35 FT FR NW COR LOT 9, BLK 20, 10 AC PLAT A, BIG FIELD SUR, S 0°11'07" W 100 FT, N 80°55'00" E 34.28 FT, N 0°46'51" E 100.05 FT, S 80°45'50" W 35.32 FT TO BEG, 0.08 AC M OR L 5039-426 5315-1001 5805-1317 7128-2521 7128-1565 7302-0001 7442-2389	NIELSON, LINDSAY	776 E SCOTT AVE	SALT LAKE CITY UT	84106	778 E SCOTT AVE
16321050380000	BEG S 0°11'40" W 1264.37 FT S 80°45'50" E 561.35 FT FR NW COR LOT 9, BLK 20, 10 AC PLAT A, BIG FIELD SUR, S 0°46'51" W 100.05 FT, N 80°55'22" E 31.32 FT TO W LINE SCOTT BROOK CONDMN, N 0°11'08" E 100.04 FT, S 80°45'50" W 30.28 FT TO BEG, 0.07 AC	NILSEN, FRANK L	778 E SCOTT AVE # B	SALT LAKE CITY UT	84106	778 E SCOTT AVE
16321050390000	BEG S 0°04'17" W 1238.86 FT S 80°48'37" E 552.86 FT FR NW COR OF LOT 9, BLK 20, 10 AC PLAT A, BIG FIELD SUR, S 0°04'10" W 183.31 FT, S 1°28'30" W 211.72 FT, S 80°58'31" W 2.86 FT, N 0°04'17" E 405 FT M OR L, S 80°48'37" E 4.45 FT TO BEG, 0.05 AC M OR L	LEN PICKENS CONSTRUCTION INC	9071 S 1300 W # 201	WEST JORDAN UT	84088	758 E SCOTT AVE
16321050550000	LOT 101, SCOTT AVENUE PARK PUD	LEN PICKENS CONSTRUCTION INC	9071 S 1300 W # 201	WEST JORDAN UT	84088	3462 S SCOTT PARK LN
16321050560000	LOT 102, SCOTT AVENUE PARK PUD	ZHANG, YARONG &	3488 S SCOTT PARK LN	SALT LAKE CITY UT	84106	3468 S SCOTT PARK LN
16321050570000	LOT 103, SCOTT AVENUE PARK PUD	KANEKO, PAUL R &	3474 S SCOTT PARK LN	SALT LAKE CITY UT	84106	3474 S SCOTT PARK LN
16321050580000	LOT 104, SCOTT AVENUE PARK PUD	ARTIS, T &	3480 S SCOTT PARK LN	SALT LAKE CITY UT	84106	3480 S SCOTT PARK LN

Parcel	Legal Description	Owner Name	Owner Address	Owner City, State	Owner Zip	Property Address
16321050590000	LOT 105, SCOTT AVENUE PARK PUD	LEN PICKENS CONSTRUCTION INC	8071 S 1300 W # 201	WEST JORDAN UT	84088	3486 S SCOTT PARK LN
16321050610000	LOT 106, SCOTT AVENUE PARK PUD	LEN PICKENS CONSTRUCTION INC	8071 S 1300 W # 201	WEST JORDAN UT	84088	3486 S SCOTT PARK LN
16321050620000	LOT 107, SCOTT AVENUE PARK PUD	LEN PICKENS CONSTRUCTION INC	9071 S 1300 W # 201	WEST JORDAN UT	84088	3502 S SCOTT PARK LN
16321050630000	LOT 108, SCOTT AVENUE PARK PUD	LEN PICKENS CONSTRUCTION INC	9071 S 1300 W # 201	WEST JORDAN UT	84088	3508 S SCOTT PARK LN
16321089020000	UNIT 1A, SCOTTBROOK CONDOM APT 4.175% INT 5029-426, 5208-302, 5208-5757-1951 5895-1317	CROCKER, LAMAR &	2863 E 2100 S	SALT LAKE CITY UT	84109	780 E SCOTT AVE # 1A
16321089030000	UNIT 1B, SCOTTBROOK CONDOM APT 4.175% INT 5029-426, 5208-312, 5208-0374 5757-1951 5895-1317 8246-2981	NIELSEN, FRANK L	780 E SCOTT AVE	SALT LAKE CITY UT	84108	780 E SCOTT AVE # 1B
16321089040000	UNIT 2A, SCOTTBROOK CONDOM APT 5.00% INT 5208-0391 5591-343, 5039-0428 5208-0388 5757-1951 5895-1582 5947-2182 6208-1078	SAUL, MIKE	782 E SCOTT AVE	SALT LAKE CITY UT	84108	782 E SCOTT AVE # 2A
16321089050000	UNIT 2B, SCOTTBROOK CONDOM APT 5.00% INT 5029-426, 5208-380-381, 5212-404 5757-1951 5836-2558 6885-0423	ROSS, JON C	782 E SCOTT AVE # 2B	SALT LAKE CITY UT	84108	782 E SCOTT AVE # 2B
16321089060000	UNIT 3A, SCOTTBROOK CONDOM APT 5.00% INT 5182-425, 5182-424, 7050-0289 7178-0728 7867-0847	BRAUN, WILLIAM J	784 E SCOTT AVE # A	SALT LAKE CITY UT	84108	784 E SCOTT AVE # 3A
16321089070000	UNIT 3B, SCOTTBROOK CONDOM APT 5.00% INT 5029-426, 5208-407, 408 5757-1951 5843-383, 385, 387 6227-0888	SAUL, THOMAS W	784 E SCOTT AVE	SALT LAKE CITY UT	84108	784 E SCOTT AVE # 3B
16321089080000	UNIT 4A, SCOTTBROOK CONDOM APT 4.75% INT 5208-0400 5375-0405 5375-0407, 5039-426, 5208-388, 5375-407 5757-1951 6144-2433	MILLS, JOYCE C	786 E SCOTT AVE	SALT LAKE CITY UT	84108	786 E SCOTT AVE # 4A
16321089090000	UNIT 4B, SCOTTBROOK CONDOM APT 4.75% INT 5198-0173, 5039-426, 5198-0172 5757-1951 6103-0283 6091-0432 6359-4539 8377-4517	BRAEGER, CAROL LYNN, TR	786 E SCOTT AVE # 4B	SALT LAKE CITY UT	84108	786 E SCOTT AVE # 4B
16321089100000	UNIT 5A, SCOTTBROOK CONDOM APT 5.00% INT 5244-0118 5039-042 5244-0118 5544-2141 5757-1951	PARKER, STEVEN E	788 E SCOTT AVE # 5A	SALT LAKE CITY UT	84108	788 E SCOTT AVE # 5A
16321089110000	UNIT 5B, SCOTTBROOK CONDOM APT 5.00% INT 5182-295, 5337-470 5757-1951 6031-3248 7412-1223	DANIELS, R A, TR	1020 W COLMAR AVE	SALT LAKE CITY UT	84104	788 E SCOTT AVE # 5B
16321089120000	UNIT 6A, SCOTTBROOK CONDOM APT 5.00% INT 5315-1091, 5335-108, 5039-426, 5059-786, 5375-407 5757-0407 5885-1317 7427-1017	DELPORTO, DELBERT &	790 E SCOTT AVE # 6A	SALT LAKE CITY UT	84108	790 E SCOTT AVE # 6A
16321089130000	UNIT 6B, SCOTTBROOK CONDOM APT 5.00% INT 5375-406, 5039-426, 5375-1091, 5375-407 5757-1951 5885-1317 7427-1017	FEDERAL HOME LOAN MORTGAGE	5000 PLANO PARKWAY	CARROLLTON TX	75010	790 E SCOTT AVE # 6B
16321089140000	UNIT 7A, SCOTTBROOK CONDOM APT 5.00% INT 5029-426, 5315-1091, 5375-407 5757-1951 5885-1317 7402-2729	TUCKER, ELIZABETH H	792 E SCOTT AVE # 7A	SALT LAKE CITY UT	84108	792 E SCOTT AVE # 7A
16321089150000	UNIT 7B, SCOTTBROOK CONDOM APT 5.00% INT 5375-406, 5039-426, 5315-1091 5757-1951 5895-1317 7402-2729 7503-1463 6341-0815	LUND, CATHERINE &	792 E SCOTT AVE # B	SALT LAKE CITY UT	84108	792 E SCOTT AVE # 7B
16321089160000	UNIT 8A, SCOTTBROOK CONDOM APT 5.00% INT 5375-406, 5039-426, 5315-1091 5375-4407 5757-1951 5885-1317 7483-0388 7800-1400	FOULGER, MARENE	794 E SCOTT AVE # 8A	SALT LAKE CITY UT	84108	794 E SCOTT AVE # 8A
16321089170000	UNIT 8B, SCOTTBROOK CONDOM APT 5.00% INT 5375-406, 5039-426, 5315-1091 5375-4407 5757-1951 5885-1317 7483-0388 7598-2442	REEVES, MAYLINDA R	794 E SCOTT AVE # 8B	SALT LAKE CITY UT	84108	794 E SCOTT AVE # 8B
16321089180000	UNIT 9A, SCOTTBROOK CONDOM APT 5.00% INT 5375-406 5375-0406, 5039-0426 5315-1091 5757-1951 5885-1317 7440-1221 7586-0283	PETERMANN, JIM R	796 E SCOTT AVE # 9A	SALT LAKE CITY UT	84108	796 E SCOTT AVE # 9A
16321089190000	UNIT 9B, SCOTTBROOK CONDOM APT 5.00% INT 5315-1091, 5375-406 5375-0406, 5039-426, 5375-407 5757-1951 5885-1317 7440-1222	VANDYKE, JEAN L &	1750 E CRESCENT VIEW DR	SANDY UT	84092	796 E SCOTT AVE # 9B
16321089200000	UNIT 10A, SCOTTBROOK CONDOM APT 5.00% INT 5315-1091, 5375-406 5039-426, 5375-407 5757-1951 5885-1317 7441-1291	EBERT, CHARLES D &	1812 E LAKEWOOD DR	SALT LAKE CITY UT	84117	788 E SCOTT AVE # 10A
16321089210000	UNIT 10B, SCOTTBROOK CONDOM APT 5.00% INT 5315-1091, 5375-406 5039-426, 5375-407 5757-1951 5885-1317 7441-1291 7584-4037	VEGA, KIMBERLY	796 E SCOTT AVE # 10B	SALT LAKE CITY UT	84108	796 E SCOTT AVE # 10B
16321289010000	COM 75.1 ROS S & 78 ROS E FR NW COR BLK 20 10 AC PLAT A BIG FIELD SUR W 64 FT N 215 FT E 94 FT S 215 FT TO BEG 0 32 AC 6133-908 8133-0071	BAWDEN, BRUCE C	883 E SCOTT AVE	SALT LAKE CITY UT	84108	883 E SCOTT AVE
16321289020000	BEG 62 ROS E & 63 8 ROS S & 173 FT W FR NW COR LOT 8 BLK 20 10 AC PLAT A BIG FIELD SUR S 10 ROS W 91 FT N 10 ROS E 91 FT TO BEG 0 36 AC 4617-0478 5892-1707 6181-2428 8230-1073 8334-5772	BURMESTER, BRYON F &	889 E SCOTT AVE	SALT LAKE CITY UT	84108	889 E SCOTT AVE

Parcel	Legal Description	Owner Name	Owner Address	Owner City, State	Owner Zip	Property Address
16321280300000	COM 82 RDS E & 6518 RDS S FR NW COR LOT 9 BLK 20 10 AC PLAT A BIG FIELD SUR W 173 FT E 82.6 FT E 173 FT N 82.8 FT TO BEG 0.33 AC 7300-2242	BAUTNER, ROBERT	4141 S 900 E	SALT LAKE CITY UT	84124	3436 S 900 E
16321280400000	COM 1132 FT S FR NE COR BLK 20 10 AC PLAT A BIG FIELD SUR S 80.2 FT N LINE OF SCOTT AVE W 173 FT N 80.2 FT E 173 FT TO BEG 0.35 AC 8564-1733, 1734 8564-1738	DIXON, DAVID	3442 S 900 E	SALT LAKE CITY UT	84106	3442 S 900 E
16321270010000	COM 7 RDS S FR NW COR LOT 12, BLK 20, TEN AC PLAT A BIG FIELD SUR, E 5.5 RDS, S 120.75 FT, W 5.5 RDS, N 120.75 FT TO BEG 0.29 AC	SPRING, BRADLEY D & PATRICIA A	800 E SCOTT AVE	SALT LAKE CITY UT	84106	800 E SCOTT AVE
16321270020000	BEG 5.5 RDS E & 21 RDS N FR SW COR LOT 12, BLK 20 10 AC PLAT A BF SUR E 35 FT N 8 RDS W 35 FT S 8 RDS TO BEG 0.11 AC M OR L 5177-957 5177-9599	SPRING, BRADLEY D & PATRICIA	810 E SCOTT AVE	SALT LAKE CITY UT	84106	810 E SCOTT AVE
16321270050000	COM 186.45 FT N & 193.5 FT W FR SE COR LOT 12 BLK 20 10 AC PLAT A BIG FIELD SUR N 287 FT W 120 FT S 287 FT E 120 FT TO BEG 0.61 AC	SMITH, VERNON D. & MURRIEL S.	888 E SCOTT AVE	SALT LAKE CITY UT	84106	888 E SCOTT AVE
16321270210000	BEG 75.1 RDS S & 46 RDS E & 9 1/3 S FT FR NW COR OF BLK 20, TEN ACRE PLAT A, BIG FIELD SUR, E 5.5 RDS, S 100 FT, W 8.5 RDS, N 100 FT TO BEG 0.21 AC 5587-2889 6916-1933	RUDY, MARILYN K	798 E SCOTT AVE	SALT LAKE CITY UT	84106	798 E SCOTT AVE
16321270230000	BEG 324.95 FT N FR SE COR OF LOT 12, BLK 20, TEN ACRE PLAT A BIG FIELD SUR, N 148.5 FT, W 193.5 FT, S 148.5 FT, E 193.5 FT TO BEG, LESS ST, 0.55 AC 5807-2200 6277-2395 6277-2397 7462-2708	BAUTNER, LARENE & ROBERT, JT	3460 S 900 E	SALT LAKE CITY UT	84106	3460 S 900 E
16321270240000	BEG 11.3 RDS N FR SE COR OF LOT 12, BLK 20, TEN ACRE PLAT A BIG FIELD SUR, N 148.5 FT, W 193.5 FT, S 148.5 FT, E 193.5 FT TO BEG, 5807-2200	SMITH, VERNON D &	888 E SCOTT AVE	SALT LAKE CITY UT	84106	888 E SCOTT AVE
16321280010000	BEG AT SW COR LOT 8, BLK 21, TEN AC PLAT A, BIG FIELD SUR, N 72.5 FT, E 205 FT, S 72.5 FT, W 205 FT TO BEG 0.34 AC M OR L 4807-4898 6288-2202 7237-2657	LINFORD, CATHRYN &	3435 S 900 E	SALT LAKE CITY UT	84106	3435 S 900 E
16321280020000	COM AT NW COR LOT 7, BLK 21, 10 AC PLAT "A", BIG FIELD SUR, S 50.13 FT, E 178.395 FT, N 50.13 FT, W 178.395 FT TO BEG, 0.25 AC, 5286-1332, 1334, 1335 5286-1358 6221-1726 6044-2388 7116-2644 7150-1789 7317-2323 7446-1730	ANASTASPOULOS, THEODOROS	3451 S 900 E	SALT LAKE CITY UT	84106	3451 S 900 E
16321280050000	BEG 50.13 FT S FR NW COR LOT 7, BLK 21, TEN AC PLAT A, BIG FIELD SUR, S 27 FT, E 300 FT, N 80.13 FT, W 120.065 FT, S 50.13 FT, W 178.395 FT TO BEG, 0.32 AC, M OR L 4440-1345 5663-2531 2810-147, 2804-238, 2803-375 5721-1989 6288-71 6288-6073 8457-4096 6644-4532 7210-2783	OBRIEN, GARY W	3449 S 900 E	SALT LAKE CITY UT	84106	3449 S 900 E
16321280080000	LOT 2, NORTH SUB 82 S 106-1275 5622-0392 8764-1888 8881-6214	LANCASTER, COLETTE &	3470 S HAZEL ARLENE CIR	SALT LAKE CITY UT	84106	3470 S HAZEL ARLENE CIR
16321280200000	LOT 1 REISMANN SUB AMD & EXT 0000-0000 5535-0148 6061-0077 6080-0471	GOEGLIN, WILLIAM K	3444 S 1000 E	SALT LAKE CITY UT	84106	3444 S 1000 E
16321280220000	COM 4.22 RDS S & 25 FT W FR NE COR OF LOT 7, BLK 21, 10 AC PLAT "A", BIG FIELD SUR, S 80 FT, W 110 FT, N 80 FT, E 110 FT TO BEG, 0.2 AC, 6041-0654 7800-1848	SCHUMA, VLADI	3456 S 1000 E	SALT LAKE CITY UT	84106	3456 S 1000 E
16321280240000	BEG 300 FT E FR NW COR OF LOT 7, BLK 21, TEN AC PLAT A, BIG FIELD SUR, S 80.13 FT, E 80.093 FT, N 80.13 FT, W 80.093 FT TO BEG, 0.11 AC M OR L 5330-1174 5330-1172 5622-0393 8764-1488 8881-6214	LANCASTER, COLETTE &	3470 S HAZEL ARLENE CIR	SALT LAKE CITY UT	84106	3470 S HAZEL ARLENE CIR
16321280250000	BEG 350.653 FT E FR NW COR OF LOT 7, BLK 21, TEN AC PLAT A, BIG FIELD SUR, S 80.13 FT, E 150 FT, N 80.13 FT, W 150 FT TO BEG, 0.3 AC M OR L 5330-1174	DEAN, VIRGINIA S, ET AL	940 E LORRAINE AVE	SALT LAKE CITY UT	84106	970 E LORRAINE AVE
16322010010000	LOT 2 REISMANN SUB AMD & EXT 7011-0305 8104-1388 8358-4737 8362-0919 8396-4887 8391-4529 8780-3965 8946-4278	RIMMASCH, KIM &	1454 W RIVERTON RANCH RD	RIVERTON UT	84065	3445 S 1000 E
16322010020000	LOT 3, REISMANN SUB AMD & EXT	KARTOCHNER, LYNN B &	1021 E MILLBERT AVE	SALT LAKE CITY UT	84106	1021 E MILLBERT AVE
16322010030000	LOT 4, REISMANN SUB AMD & EXT	COLE, DONALD M. & PAMELA	1031 E MILLBERT AVE	SALT LAKE CITY UT	84106	1031 E MILLBERT AVE
16322010040000	LOT 4 HARLINE HEIGHTS	IPSON, GEORGE V, ET AL	3438 S MILLBERT DR	SALT LAKE CITY UT	84106	3438 S MILLBERT DR
16322010050000	LOT 1 MATHER SUB 5883-2384 6308-0657 6036-3002	PETERSON, EDWIN A &	3446 S MILLBERT AVE	SALT LAKE CITY UT	84106	3446 S MILLBERT AVE
16322010060000	LOT 2 MATHER SUB 5467-6786 5746-1035 6015-2741	URQUIDI, ALBERT, TR	1045 E MILLBERT AVE	SALT LAKE CITY UT	84106	1045 E MILLBERT AVE
16322020010000	LOT 5 REISMANN SUB AMD & EXT	PALMER, JOHN B. & CAROL N.	1010 E MILLBERT AVE	SALT LAKE CITY UT	84106	1010 E MILLBERT AVE

Parcel	Legal Description	Owner Name	Owner Address	Owner City, State	Owner Zip	Property Address
16322020020000	LOT 6 REISMANN SUB AMD & EXT 5040-0001 5378-0570 0095-0959	HUNT, STEPHEN G	1018 E MILLBERT AVE	SALT LAKE CITY UT	84106	1018 E MILLBERT AVE
16322020030000	825-0033 0035 7197-1283	LARSEN, EDWARD H & DEANE J;	1026 E MILLBERT AVE	SALT LAKE CITY UT	84106	1026 E MILLBERT AVE
16322020040000	LOT 7 REISMANN SUB AMD & EXT	WHITE, JOHN W &	1034 E MILLBERT AVE	SALT LAKE CITY UT	84106	1034 E MILLBERT AVE
16322020050000	5060-2132	ANDERSON, CHRISTOPHER D &	1046 E MILLBERT AVE	SALT LAKE CITY UT	84106	1046 E MILLBERT AVE
16322020060000	LOT 8 REISMANN SUB AMD & EXT 0277-3008 0277-0308 0702-0202	LYMAN, GARY B &	3437 S MILLBERT DR	SALT LAKE CITY UT	84106	3437 S MILLBERT DR
16322020070000	LOT 3 HARLINE HEIGHTS	KLEMEYER, JAMES	3445 S MILLBERT AVE	SALT LAKE CITY UT	84106	3445 S MILLBERT AVE
16322020100000	LOT 3 MATHER SUB 3640-0290 7401-0789 8010-2652	MERZ, PATRICK R & SUSAN J;	3451 S MILLBERT AVE	SALT LAKE CITY UT	84106	3451 S MILLBERT AVE
16322020110000	LOT 3 MATHER SUB 3658-1937 6658-1939 6058-2702	BUSH, MILTON D & IONE	1060 E MILLBERT AVE	SALT LAKE CITY UT	84106	1060 E MILLBERT AVE
16322020130000	LOT 11, REISMANN SUB AMD & EXT	ROBERTS, BRIAN G &	3444 S 1100 E	SALT LAKE CITY UT	84106	3444 S 1100 E
16322020140000	LOT 5 MATHER SUB 5872-2408 7075-5487 7075-0388 1717-0880	STORRS, TODD G &	3450 S 1100 E	SALT LAKE CITY UT	84106	3450 S 1100 E
16322020150000	BEG 67 FT 9 OF NE COR LOT 12, BLK 21, TEN AC PLAT A, BIG FIELD SUR, S 50 FT, W 214 FT, N 50 FT, E 214 FT TO BEG. 0.2 AC. 3840-0180 5731-3738 8388-2574, 2578, 2577 7434-0220	LEE, EVAN W & MARIE C	3460 S 1100 E	SALT LAKE CITY UT	84106	3460 S 1100 E
16322020160000	BEG 317 FT 8 FR NE COR LOT 12, BLK 21, TEN AC PLAT A, BIG FIELD SUR, S 75 FT, W 135 FT, N 75 FT, E 135 FT TO BEG. 0.22 AC. M OR L. 4799-461	BODKIN, LEE D & MARIA B	2050 E TWIN VIEW DR	SALT LAKE CITY UT	84109	3468 S 1100 E
16322020170000	BEG 192 FT 8 FR NE COR LOT 12, BLK 21, TEN AC PLAT A, BIG FIELD SUR, S 61 FT, W 297.99 FT, N 76.65 FT, W 10 FT, N 8 FT, N 89.56 E 102.65 FT, N 80.35 FT, E 70.30 FT, S 75 FT, E 135 FT TO BEG. 0.78 AC. 4848-1043	ROSSER, ANN, TR	3484 S 1100 E	SALT LAKE CITY UT	84106	3484 S 1100 E
16322020270000	LOT 10, REISMANN SUB, AMD & EXT, ALSO BEG 287.1 FT, S & 297.89 FT, W FR NE COR OF LOT 12, BLK 21, TEN ACRE PLAT A, BIG FIELD SUR, W 10 FT, N 76.86 FT, E 10 FT, S 76.35 FT TO BEG. 5725-0632	MAESER, EARL S & SAUNDRA Z;	1050 E MILLBERT AVE	SALT LAKE CITY UT	84106	1050 E MILLBERT AVE
16322020610000	BEG AT NE COR LOT 13, BLK 21, TEN AC PLAT A, BIG FIELD SUR; S 96 FT, W 130 FT, N 95 FT, E 130 FT TO BEG. 0.29 AC. M OR L. 4775-0104 6338-0032	MCCLAIN, RICHARD D & DOYLE G &	3524 S 1100 E	SALT LAKE CITY UT	84106	3524 S 1100 E
16322070010000	BEG N 0'14"32" E 274.08 FT FR SW COR LOT 7, BLK 22, TEN ACER PLAT A, BIG FIELD SUR, N 89'46"54" E 82.0 FT, N 0'14"32" E 57.84 FT, S 89'46"54" W 82.0 FT, S 0'14"17" W 57.84 FT TO BEG. 0.11 AC. M OR L. 4563-0448 5503-1822 6637-2210	DOUGLAS, SUSAN M	1108 E LORRAINE DR	SALT LAKE CITY UT	84106	1108 E LORRAINE DR
16322070020000	COM N 0'14"32" E 229.88 FT FR SW COR LOT 7, BLK 22, 10 AC PLAT A, BIG FIELD SUR, N 89'46"54" E 101.2 FT, N 0'14"32" E 30 FT, S 89'46"54" W 18.2 FT, N 0'14"32" E 15 FT, S 89'46"54" W 82 FT, S 0'14"32" W 45 FT TO BEG. 0.1 AC. 4404-1287 5570-0580 7003-3482	ROJAS, JESUS, JR	3475 S 1100 E	SALT LAKE CITY UT	84106	3475 S 1100 E
16322070030000	COM 10.34 RD N FR SW COR LOT 7, BLK 22, 10 AC PLAT A, BIG FIELD SUR, N 3.48 RD E 10.42 RD S 3.48 RD W 10.42 RD TO BEG. 0.23 AC. 5551-4002	DOUGLAS, ROSA MARIE	3341 E SANTA ROSA AVE	SALT LAKE CITY UT	84109	3485 S 1100 E
16322070050000	BEG 115.26 FT N FR SW COR LOT 7, BLK 22, TEN AC PLAT A, BIG FIELD SUR, E 200 FT, S 85 FT, M OR L, N 84'15" W 208.33 FT, M OR L, N 85.44 FT TO BEG. 0.34 AC. M OR L. 4545-1018, 4790-1172	SWENSON, SUSAN E & KAY, JT	86 S 900 W	LINDON UT	84042	3511 S 1100 E # REAR
16322070060000	4448-0319 7787-0283 8382-0518 8485-8416	VAROZ, JUBIE & GAYLENE (JT)	3513 S 1100 E	SALT LAKE CITY UT	84106	3513 S 1100 E
16322070070000	TO BEG. 0.25 AC 5986-2787 5952-144 THRU 146, 5623-7808	FORSYTH, GLENN &	3519 S 1100 E	SALT LAKE CITY UT	84106	3519 S 1100 E
16322070080000	COM S 0'14"32" W 100 FT FR NW COR LOT 8, BLK 22, 10 AC PLAT A	CLIFF HANGER PROPERTIES,	8709 S TERRACE CT	SANDY UT	84093	3525 S 1100 E # REAR

Parcel	Legal Description	Owner Name	Owner Address	Owner City, State	Owner Zip	Property Address
163220701300000	BIG FIELD SUR S 0°14'32" W 56.5 FT N 89°41'23" E 220.65 FT N 0°16'38" E 56.5 FT S 89°41'23" W 220.65 FT TO BEG 0 28 AC BEG N 0°14'32" E 332.52 FT & N 89°46'54" E 82 FT FR SW COR LOT 7, BLK 22, TEN AC PLAT A, BIG FIELD SUR, N 89°46'54" E 46°54' W 18.2 FT, N 0°14'32" W 72.84 FT TO BEG 0 13 AC	ENGAR, JUNE M	1116 E LORRAINE DR	SALT LAKE CITY UT	84106	1116 E LORRAINE DR
163220701400000	443-0087 6378-1487 6382-1784 LOT 23 LORRAINE SUB NO 3	SHAVER, LAURA C	1128 E LORRAINE DR	SALT LAKE CITY UT	84106	1128 E LORRAINE DR
163220701500000	LOT 22, LORRAINE SUB #3	KING, RICHARD M & YVONNE C	1134 E LORRAINE DR	SALT LAKE CITY UT	84106	1134 E LORRAINE DR
163220701600000	LOT 21, LORRAINE SUB #3	DYMOCK, JED E & NANCY S	1142 E LORRAINE DR	SALT LAKE CITY UT	84106	1142 E LORRAINE DR
163220701700000	LOT 20 LORRAINE SUB NO 3 2716-231 6811-184 6819-2876 6819-2878 6882-2865 7081-0853 7356-0840 8123-1043 LOT 19 LORRAINE SUB NO 3 4576-1228 8088-1504 8093-1771 8907-0042 7118-1534, 1540 7772-0798	LAUZIER, SONIA C	1148 E LORRAINE DR	SALT LAKE CITY UT	84106	1148 E LORRAINE DR
163220701800000	LOT 18 LORRAINE SUB NO 3 & COM AT SW COR SD LOT 19 S 87 FT E 50 FT, N 57 FT, W 50 FT TO BEG 0488-0878 7363-0532	CANNON, CODY	1156 E LORRAINE DR	SALT LAKE CITY UT	84106	1156 E LORRAINE DR
163220701900000	LOT 18 LORRAINE SUB NO 3 & COM AT SW COR SD LOT 19 S 87 FT E 50 FT, N 57 FT, W 50 FT TO BEG 0488-0878 7363-0532	PAUL, SANDRA E	1162 E LORRAINE DR	SALT LAKE CITY UT	84106	1162 E LORRAINE DR
163220702000000	LOT 17, LORRAINE SUB #3 4680-0883 5398-0735 7894-228 228 7684-0224	DAVIDSON, AMY LYNN	1168 E LORRAINE DR	SALT LAKE CITY UT	84106	1168 E LORRAINE DR
163220702100000	LOT 16, LORRAINE SUB #3 4683-0780 6371-684, 689 6371-6891 6387-1402 8090-2527	LONG, TERRY W &	1176 E LORRAINE DR	SALT LAKE CITY UT	84106	1176 E LORRAINE DR
163220702200000	LOT 15 LORRAINE SUB NO 3 7812-2219	JOHNSON, GREGORY C	1186 E LORRAINE DR	SALT LAKE CITY UT	84106	1186 E LORRAINE DR
163220702300000	LOT 14 LORRAINE SUB NO 3 4444-1747 5102-0194	HUNT, PATRICIA G	1188 E LORRAINE DR	SALT LAKE CITY UT	84106	1188 E LORRAINE DR
163220702500000	LOT 13A, LORRAINE SUB #3 5283-0046 6461-2580	CHRISTENSEN, LEE M &	1186 E LORRAINE DR	SALT LAKE CITY UT	84106	1186 E LORRAINE DR
163220702600000	COM 115.26 FT N & 200 FT E FR SW COR LOT 7, BLK 22, 10 AC PLAT A, BIG FIELD SUR E 149 FT S 87 FT N 87°38'30" W 104.12 FT N 84°15' W 38 FT N 85 FT M OR L TO BEG 0 31 AC 4681-0738 5888-2319	HEATON, SUSANNE N &	3500 S 1200 E	SALT LAKE CITY UT	84106	3500 S 1200 E
163220703700000	COM 349 FT E FR SW COR LOT 7, BLK 22, TEN AC PLAT A, BIG FIELD SUR, N 115.26 FT, E 238 FT, S 73 FT, E 152 FT, S 113 51 FT, N 89°47'14" W 118.3 FT, N 1°1' 8 44 FT M OR L, N 1°1' 100 FT, S 3 68 FT M OR L, N 1°1' 191 7 FT M OR L TO BEG 1 08 AC, 4382-0207	HEATON, RICHARD C, ET AL	3520 S 1200 E	SALT LAKE CITY UT	84106	3520 S 1200 E
163220704100000	BEG 8 FT S FR NE COR LOT 4, BLK 22, TEN AC PLAT A, BIG FIELD SUR, 9 84 FT, W 23 FT, S 70°21'08" E 11.9 FT, S 89°47'23" W 103 63 FT, N 1°1' 98 82 FT, S 89°47'14" E 118.3 FT TO BEG 0 28 AC, 4382-207 4841-0277 5888-1032 5805-2784 7435-2502	WOODS, KENNETH L &	3507 S 1100 E	SALT LAKE CITY UT	84106	3507 S 1100 E
163220704200000	BEG 115.26 FT N FR SW COR LOT 7, BLK 22, 10 AC PLAT A, BIG FIELD SUR N 57 FT E 200 FT, S 57 FT, W 200 FT TO BEG, 0 28 AC M OR L, 4591-1758 5888-1218 5887-2402 5888-1784 5888-1783 6093-1776 6097-0042 7102-2787 7182-2703 7288-2385	HEATON, SUSANNE N & KASEY C	3500 S 1200 E	SALT LAKE CITY UT	84106	3507 S 1100 E
163220704300000	BEG N 115.26 FT E & 200 FT FR SW COR OF LOT 7, BLK 22, TEN ACRE PLAT A, BIG FIELD SUR, N 57 FT, E 207 FT, W 207 FT TO BEG 0 27 AC M OR L 5888-1218	SHELLEY, BARBY ANNE &	3527 S 1100 E	SALT LAKE CITY UT	84106	3527 S 1100 E
163220704400000	BEG 186.6 FT S FR NW COR OF LOT 6, BLK 22, TEN ACRE PLAT A, BIG FIELD SUR, S 50 FT, E 208 FT, N 50 FT, W 208 FT TO BEG, 0 24 AC M OR L, 2804-574 6109-437 6108-0431	CHRISTENSEN, LEE M &	1186 E LORRAINE DR	SALT LAKE CITY UT	84106	1186 E LORRAINE DR
163220704600000	LOT 13, LORRAINE SUB #3, EXCEPT BEG AT SW COR OF LOT 13, 80 SUB, N 18 INCHES, E 60 FT, S 18 INCHES, W TO BEG 5781-2739 6451-2580	THOMAS, MORENE R, TR	3492 S 1200 E	SALT LAKE CITY UT	84106	3498 S 1200 E
163220704900000	BEG N 115.26 FT E & 587 FT FR SW COR LOT 7, BLK 22, 10 AC PLAT A, BIG FIELD SUR, N 57 FT, E 202 FT, S 84 75 FT, W 152 FT, N 7 75 FT, W 50 FT TO BEG, ALSO BEG SW COR L 11, LORRAINE SUB #3, N 15 FT, E 60 FT, S 15 FT, W TO BEG 0 3 AC 6380-1131 7482-213	WELLS, JAY L & DEANNA J.	1108 E RIDGEDALE LN	SALT LAKE CITY UT	84106	1108 E RIDGEDALE LN
163222800200000	LOT 3, LORRAINE SUB #4 4738-0485	ALLEN, BRUCE B &	1120 E RIDGEDALE LN	SALT LAKE CITY UT	84106	1120 E RIDGEDALE LN
163222800500000	COM 535 FT E OF NW COR LOT 7, BLK 22, 10 AC PLAT "X", BIG	LOVE, PAULINE J & JEFFERY E &	870 E MILLCREEK WY	SALT LAKE CITY UT	84106	3435 S 1100 E

Parcel	Legal Description	Owner Name	Owner Address	Owner City, State	Owner Zip	Property Address
16322260060000	LOT 18 DALEY ACRES 6260-1629 6008-1322 6915-2274 6156-2834 BEG. 0.50 AC. FIELD SUR. S 1/4 N 4 FT. E 224 FT. N 1/4 N 4 FT. W 224 FT. TO	GREENWOOD, RONALD C	1217 E LAVON CIR	SALT LAKE CITY UT	84106	1217 E LAVON CIR
16322260070000	LOT 19 DALEY ACRES 5414-0944 5776-0088 5779-1965 6398-0081 7503-2365 7875-1971	WHEILER, JON &	1216 E LAVON CIR	SALT LAKE CITY UT	84106	1216 E LAVON CIR
16322260080000	LOT 20 DALEY ACRES 5931-1001 5931-1000 6286-2726 6398-0277 6406-2533 8235-2029 8628-2115	BAERT, ROBERT H	1222 E LAVON CIR	SALT LAKE CITY UT	84106	1222 E LAVON CIR
16322260090000	LOT 21, DALEY ACRES 4783-5653 804 4783-8855	DERBIDGE, MICHAEL H &	1232 E LAVON CIR	SALT LAKE CITY UT	84106	1232 E LAVON CIR
16322260100000	LOT 22 DALEY ACRES	PUGH, ROBERT C.	1240 E LAVON CIR	SALT LAKE CITY UT	84106	1240 E LAVON CIR
16322260110000	LOT 23, DALEY ACRES. EXCEPT S 23 FT. THEREOF 4726-1054 5773-2318 8155-1009 8492-2200	JORGENSEN, DEEANN W	1250 E LAVON CIR	SALT LAKE CITY UT	84106	1250 E LAVON CIR
16322260120000	LOT 24 DALEY ACRES 4550-0087 8208-4111 8208-4112 8486-6089 W 100 FT OF LOT 25, DALEY ACRES 4490-1044 8236-1080	SUDBURY, BEVERLY C, TR	1236 E LAVON DR	SALT LAKE CITY UT	84106	1236 E LAVON CIR
16322260130000	W 100 FT OF LOT 25, DALEY ACRES 4490-1044 8236-1080 8280-5965 5967	SUDBURY, MICHAEL D	444 N W ST	SALT LAKE CITY UT	84103	1270 E LAVON DR
16322260140000	S 23 FT OF LOT 23 DALEY ACRES	PUGH, ROBERT &	1240 E LAVON CIR	SALT LAKE CITY UT	84106	1240 E LAVON CIR
16322260150000	BEG AT SW COR LOT 27 DALEY ACRES E 72 41 FT N 0' 18 1/2" E 90 25 FT W 4 1/8 FT N 3 0 1/2 W 55 17 FT W 81.12 FT S P 442'0"	JENSEN, GISELA	1267 E LORRAINE DR	SALT LAKE CITY UT	84106	1267 E LORRAINE DR
16322260160000	E 151.14 FT TO BEG. 4838-0564 8338-0476, 8630-4411 8630-0450 7297-4876 7086-0879	CANNON, TERRIE	3459 S 1100 E	SALT LAKE CITY UT	84106	3459 S 1100 E
16322260170000	LOT 1, LORRAINE SUB #3 5096-0078 5524-1969 5622-2005 6170-0812 6627-1316 6842-0118	GOBLE, ANDREW B &	1127 E LORRAINE DR	SALT LAKE CITY UT	84106	1127 E LORRAINE DR
16322260180000	LOT 2, LORRAINE SUB NO 3 7097-1808 7097-1888 8468-7805	CAVIN, RICHARD E &	347 N 860 E	PLEASANT GROVE UT	84062	1137 E LORRAINE DR
16322260190000	LOT 3, LORRAINE SUB #3 4658-0284 6337-4965 6337-4067 7113-7184 7842-2004	EOFF, TAIJE	1147 E LORRAINE DR	SALT LAKE CITY UT	84106	1147 E LORRAINE DR
16322260200000	LOT 4, LORRAINE SUB NO 3 4645-0083 5535-2115 5644-1837 6023-0780 0782 6327-2006 6786-2404 8011-0788 8684-2468	REESE, NYLE H &	1155 E LORRAINE DR	SALT LAKE CITY UT	84106	1155 E LORRAINE DR
16322260210000	LOT 5, LORRAINE SUB NO 3	HIGGINS, MICHAEL &	1181 E LORRAINE DR	SALT LAKE CITY UT	84106	1181 E LORRAINE DR
16322260220000	LOT 7, LORRAINE SUB NO 3 6020-0788 8688-1036 8688-1038 7868-5684 7890-2070 7847-2899 8132-0462 8208-2562 8233-0711 8321-1788 8415-6194 8578-7282 8596-3709	AUGUSTA INVESTMENTS, LLC	1549 E 3970 S	SALT LAKE CITY UT	84124	1167 E LORRAINE DR
16322260230000	LOT 8 LORRAINE SUB NO 3 8154-0853	THOMPSON, SARAH E, TR	1175 E LORRAINE DR	SALT LAKE CITY UT	84106	1175 E LORRAINE DR
16322260240000	LOT 8 LORRAINE SUB NO 3	FORD, COLLEEN C.	1181 E LORRAINE DR	SALT LAKE CITY UT	84106	1181 E LORRAINE DR
16322260250000	LOT 10, LORRAINE SUB #3 4960-0079 6187-0281 6201-0904	SCALES, CAROL D	1187 W LEISURE LN	TAYLORSVILLE UT	84118	1187 E LORRAINE DR
16322260260000	LOT 11, LORRAINE SUB #3 4656-1448 5591-2465 5633-1728 5943-1108 6819-0234 6858-1086 8201-0903	AARDEMA, CHRISTOPHER A	1193 E LORRAINE DR	SALT LAKE CITY UT	84106	1193 E LORRAINE DR
16322260270000	COM AT THE COR LOT 12 LORRAINE SUB NO 3 S 0' 15 3/4" W 36.96 FT S 3'01 1/2" W 114 25 FT TO STLY LINE SD LOT 12 W 1/4 ALG LOT LINE 57 816 FT N 0' 31 1/4" E 130 89 FT E 45 FT TO BEG	JOHN G MCGEE ENTERPRISES, LLC	7146 S TREASURE RIDGE CIR	COTTONWOOD HTS UT	84121	1199 E LORRAINE DR
16322260280000	6730-0698 6730-1533 8066-6377	MCALLISTER, BRIAN &	1201 E LORRAINE DR	SALT LAKE CITY UT	84106	1201 E LORRAINE DR
16322260290000	LOT 8 MOELLERS ADD & COM AT SW COR SD LOT 8 NW 1/4 6 FT N 3'01 1/2" E 114 25 FT S 0' 15 3/4" W 116 48 FT TO BEG 6188-2534 6510-2707 6510-2709 8654-0340 8280-2625	KOLENZ, KRISTINE M	2711 E 5TH ST	DULUTH MN	55812	1213 E LORRAINE DR
16322260300000	THE W 55 FT LOT 7, MOELLERS ADD 4784-0083 5468-0308 W 50 FT OF LOT 6 & 5 FT OF LOT 7 MOELLERS ADDITION 6130-3220 6488-2065 6572-1170 6645-0166 6660-0997 6689-1944 7247-1612 7539-0674 7875-1813 2820 8726-8726	ATWOOD, CARMEN N, TR	1219 E LORRAINE DR	SALT LAKE CITY UT	84106	1219 E LORRAINE DR
16322260310000	LOT 5 & E 10 FT OF LOT 6 MOELLERS ADD 6471-2788 6596-2084 6586-2086 7007-1879	TER-GEVORKIAN, MKRTICH (MIKE) &	1227 E LORRAINE DR	SALT LAKE CITY UT	84106	1227 E LORRAINE DR
16322260320000	LOT 4, MOELLERS ADD 4601-0118 5945-2320 6189-2874 7594-589 7598-6589 7737-1130 8001-2245 8034-7112	ASHTON, PAUL H	1237 E LORRAINE DR	SALT LAKE CITY UT	84106	1237 E LORRAINE DR
16322260330000	LOT 3, MOELLERS ADDITION 4888-0742 6004-1340 7624-2782 7658-1157-1168 7658-1502 7882-2387 8268-4921	PEERS, TOD &	1243 E LORRAINE DR	SALT LAKE CITY UT	84106	1243 E LORRAINE DR
16322260340000	LOT 2 MOELLERS ADDITION 6198-2128 6198-2130 6341-2385 8628-5959 8634-8628 8738-6416	MOELLER-LUDWIG, SUSAN B &	1253 E LORRAINE DR	SALT LAKE CITY UT	84106	1253 E LORRAINE DR
16322260350000	LOT 1 MOELLERS ADDITION 6716-548 6716-548 8735-4242	WILLIAMS, IRIS J, TR	1263 E LORRAINE DR	SALT LAKE CITY UT	84106	1263 E LORRAINE DR

Parcel	Legal Description	Owner Name	Owner Address	Owner City, State	Owner Zip	Property Address
16322260360000	8735-4245, 4247 LOT B MOELLER'S ADDITION 6590-0575 6228-1309 6930-1890	LUCK, LORINDA E	PO BOX 409	LAPONT UT	84039	1289 E LORRAINE DR
16322260370000	E 138.48 FT OF LOT 25 DALEY ACRES 4550-0098 6298-1113 6298-1114	SUDBURY, ROBERT D &	3440 S 1300 E	SALT LAKE CITY UT	84106	3440 S 1300 E
16322260380000	LOT 26 DALEY ACRES 7004-0248 7907-0725 8052-2745 8438-3315 8482-3144	MAUPIN, SUSAN M	3444 S 1300 E	SALT LAKE CITY UT	84106	3444 S 1300 E
16322260390000	COM AT SE COR LOT 27 DALEY ACRES N 0°18'15" E 90.25 FT N 89°51' W 178 FT S 0°41'15" W 90.25 FT S 89°37' E 71.75 FT TO BEG 6845-6588	FILLINGIM, VAUGHN & ANAI, JT	3450 S 1300 E	SALT LAKE CITY UT	84106	3450 S 1300 E
16322260400000	BEG S 0°18'45" W 792.03 FT FR NE COR LOT 11 BLK 22, TEN AC PLAT A BIG FIELD SUR S 89.845 FT W 171 FT N 0°30' W 111.06 FT E 171 FT S 14.21 FT TO BEG. 0.43 AC, M OR L 4911-1180	STILL, GORDON L & ALICE M.	3466 S 1300 E	SALT LAKE CITY UT	84106	3466 S 1300 E
16322260410000	LOT A MOELLER'S ADDITION 5471-2511 2514 5543-2951 5541-0370 6095-0718 6095-0717 6547-0358 7965-0877 7907-0193 8488-4088 8722-0389 8853-2387 2389 8012-2880 2891 8072-7003 8072-7024	JOY, JASON	3490 S 1300 E	SALT LAKE CITY UT	84106	3490 S 1300 E
16322260460000	BEG AT NW COR OF LOT 7, BLK 22, TEN AC PLAT A BIG FIELD SUR, S 68 84 FT E 127 FT N 69 84 FT W 127 FT TO BEG. 0.20 AC M OR L 5325-8073, 5370-0292 5718-2753 5872-2488	WOOD, KELLY L & MICHELLE, JT	3445 S 1100 E	SALT LAKE CITY UT	84106	3445 S 1100 E
16322260470000	BEG E 127 FT FR NW COR OF LOT 7, BLK 22, TEN AC PLAT A BIG FIELD SUR, S 68 84 FT, E 10 FT, N 69 84 FT, W 10 FT TO BEG. ALSO BEG 68 84 FT S FR NW COR OF SD LOT 7, S 15 FT, E 260 FT, N 64 84 FT, W 123 FT, S 60 84 FT, W 137 FT TO BEG. 0.3 AC M OR L 5718-2753 5872-2488 707	MATHER, JERARD M &	3453 S 1100 E	SALT LAKE CITY UT	84106	3453 S 1100 E
16322260480000	BEG 84 84 FT S & 260 FT E FR NW COR OF LOT 7, BLK 22, 10 AC PL A, BIG FIELD SUR, N 64 84 FT, E 137.5 FT, S 94 84 FT, W 137.5 FT, N 10 FT TO BEG. ALSO BEG 84 84 FT S FR NW COR OF SD LOT 7, S 30 FT, E 535 FT, N 114 84 FT, W 127.5 FT, S 84 84 FT, W 137.5 FT, N 10 FT, W 280 FT TO BEG. 0.8 AC M OR L 5818-0814 5872-2488 7075-5287	MATHER, JERALD M &	3453 S 1100 E	SALT LAKE CITY UT	84106	3453 S 1100 E
16322270010000	COM 498.72 FT N FR SW COR LOT 7, BLK 23, 10 AC PLAT A BIG FIELD SUR & 122.02 FT N 89°44' E 284.74 FT M OR L TO FENCE COR N 4°18' W TO PT DUE E OF BEG W 273 FT M OR L TO BEG 0.78 AC 5904-2880	WADSWORTH, MARY M B (TR)	3437 S 1300 E	SALT LAKE CITY UT	84106	3437 S 1300 E
16322270020000	W 190 FT OF LOT 1 LUCKLAND SUB 6183-0788 6424-1090	SPENCER, CLARON B &	3443 S 1300 E	SALT LAKE CITY UT	84106	3443 S 1300 E
16322270040000	LOT 2 LUCKLAND SUB	CHRISTENSON, JOE J & BARBARA	3730 S MELINDA LN	SALT LAKE CITY UT	84109	3461-3483 S 1300 E
16322270050000	LOT 3, LUCKLAND SUB 4430-0189 6236-1412 7271-2888 7272-2943 7807-0751, 7294 6278-5574 6342-8771	ELLEFSEN, GIANNI	1319 E LUCK SPRING DR	SALT LAKE CITY UT	84106	1319 E LUCK SPRING DR
16322270060000	LOT 4 LUCKLAND SUB 8543-1034	MONTAGUE, CECIL I &	1331 E LUCK SPRING DR	SALT LAKE CITY UT	84106	1331 E LUCK SPRING DR
16322310020000	W 53.03 FT OF LOT 9 MOELLER'S ADD 5812-0756 5985-2145 6025-0127 6711-2872 6711-2973	TREADWAY, GERALDINE	1210 E LORRAINE DR	SALT LAKE CITY UT	84106	1210 E LORRAINE DR
16322310030000	N 110 FT OF E 2 FT OF LOT 9 & N 110 FT OF W 48.92 FT OF LOT 10 MOELLER'S ADDITION 4603-0871 5447-1987 5500-2714 6783-1210 6283-1210 6394-2078	JOHNSON, STEPHEN P & JUNE L.	1216 E LORRAINE DR	SALT LAKE CITY UT	84106	1216 E LORRAINE DR
16322310040000	N 110 FT OF E 3.72 FT OF LOT 10 & N 110 FT OF W 4.28 FT OF LOT 11 MOELLER'S ADDITION	LOWE, MAUDE M, TR	3939 S ALBERLY WY	HOLLADAY UT	84124	1222 E LORRAINE DR
16322310050000	E 18.38 FT OF LOT 11 & ALL LOT 12 MOELLER'S ADD 5844-2185 5875-0271, 0373, 0375 6840-1175	HYDE, GEORGE R &	10007 CRESTWOOD ROAD	KENSINGTON MD	20895	1228 E LORRAINE DR
16322310060000	LOT 13 MOELLER'S ADDITION 5936-0441 6078-0881 6458-4608	JOHNSON, STANLEY E	1236 E LORRAINE DR	SALT LAKE CITY UT	84106	1236 E LORRAINE DR
16322310070000	LOT 14 & W 3 FT LOT 15, MOELLER'S ADDITION	WALTON, DAVID W & DOROTHY	1244 E LORRAINE DR	SALT LAKE CITY UT	84106	1244 E LORRAINE DR
16322310080000	E 59.21 FT OF LOT 15 & W 5.79 FT OF LOT 18 MOELLER'S ADD 5844-445, 447 5844-0451 6201-0408	BARNETT, KIM R	1252 E LORRAINE DR	SALT LAKE CITY UT	84106	1252 E LORRAINE DR
16322310090000	E 50 FT OF W 55.79 FT OF LOT 18 MOELLER'S ADDITION 4704-1145 5838-1588	SHORT, CHRISTOPHER S &	1282 E LORRAINE DR	SALT LAKE CITY UT	84106	1282 E LORRAINE DR
16322310110000	COM N 89°41'57" W 11.5 FT FR SE COR LOT 16 MOELLER'S ADD S 89°41'57" E 11.5 FT S 89°50'16" E 40 FT N 0°17'45" E 108 FT M OR L TO STREET WLY ALG STREET TO A PT N 0°17'45" E OF BEG	HAYS, PATRICK G &	1915 S 1000 E	SALT LAKE CITY UT	84105	1280 E LORRAINE DR

Parcel	Legal Description	Owner Name	Owner Address	Owner City, State	Owner Zip	Property Address
163223101200000	COM S 88°49'17" E 40 FT FR SE LOT 18, MOELLERS ADD. S 89°50'17" E 50 FT, N 0°17'45" E 105.87 FT, WLY TO A PT, N 0°17'45" E 106 FT M OR L, FR BEG. S 0°17'45" W 106 FT TO BEG 0.12 AC, M OR L, 3840-17, 19 4498-06-17 5535-03-92 5535-03-91	CAVAZOS, BRETT D &	1288 E LORRAINE DR	SALT LAKE CITY UT	84106	1288 E LORRAINE DR
163223101600000	COM 25 FT E & 20.95 FT N FR NW COR LOT 13 BLK 22 10 AC PLAT A, BIG FIELD SUR. S 89°46'57" E 194.5 FT S 0°15'54" W 80 FT S 89°46'57" W 194.5 FT N 0°15'54" E 80 FT M OR L, TO BEG 0.38 AC, 5833-2208	PRISKOS, BILLIE P. TR	1453 E WESTMINSTER AVE	SALT LAKE CITY UT	84105	3515 S 1200 E
163223102100000	COM 86.05 FT S & 151.3 FT E FR NW COR LOT 13 BLK 22 10 AC PLAT A, BIG FIELD SUR. E 75.4 FT S 106.3 FT N 65° W 83 FT N 71.7 FT TO BEG 7025-848	HANSEN, ARLENE M. TR	3521 S 1200 E # REAR	SALT LAKE CITY UT	84106	3521 S 1200 E # REAR
163223103800000	BEG N 0°17'45" E 142.83 FT FR SE COR LOT 12, BLK 22, 10 AC PLAT A, BIG FIELD SUR. S 89°51'42" W 157.53 FT, S 88.3 FT, E 157.07 FT, N 0°17'45" E 88.08 FT TO BEG 0.32 AC, M OR L 4093-2590 8619-1152	BAILEY, ELIZABETH C. TR	3486 S 1300 E	SALT LAKE CITY UT	84106	3486 S 1300 E
163223104000000	COM N 0°17'45" E 103.95 FT FR SE COR LOT 12, BLK 22, 10 AC PLAT A, BIG FIELD SUR. S 89°51'42" W 157.07 FT, S 0°17'45" W 18.13 FT, N 89°51'42" E 156.87 FT, N 0°17'45" E 18.80 FT TO BEG 0.08 AC, 4003-251 8619-1151	BAILEY, ELIZABETH C. TR	3486 S 1300 E	SALT LAKE CITY UT	84106	3486 S 1300 E
163223104100000	BEG AT SE COR LOT 12, BLK 22, TEN AC PLAT A, BIG FIELD SUR. N 0°17'45" E 84.80 FT M OR L, N 89°41'53" W 188.87 FT, M OR L, N 1.06 FT M OR L, N 89°57'18" W 80 FT M OR L, S 0°15'54" W 80.28 FT M OR L, N 89°46'57" W 8.77 FT, S 1°19" E 15.08 FT, N 89°52" E 254.8 FT M OR L, N 0°18'45" E 16.80 FT M OR L TO BEG 0.59 AC, M OR L, 4503-1024 8619-1151	BAILEY, ELIZABETH C. TR	3486 S 1300 E	SALT LAKE CITY UT	84106	3500 S 1300 E
163223104500000	BEG 201.5 FT S FR NE COR OF LOT 13, BLK 22, TEN AC PLAT A, BIG FIELD SUR. S 89.8 FT, S 89°45'07" W 250.61 FT, N 89.8 FT, S 89°42'27" E 250 FT M OR L, TO BEG 0.579 AC, M OR L 4623-1118 7560-1788 8619-2837 8720-6688 8720-6703	JOHNSON, SARUN F	3540 S 1300 E	SALT LAKE CITY UT	84106	3540 S 1300 E
163223104700000	COM N 89°47'23" E 600 FT & S 1°04'37" E 18.71 FT FR SW COR LOT 13, BLK 22, 10 AC PLAT 'A', BIG FIELD SUR. N 89°54" E 147.41 FT, N 0°18'45" E 158.04 FT, N 84°38" W 25.05 FT, N 8.9 FT, W 19.8 FT N 85° W 362.45 FT, S 0°18'38" W 3.87 FT & 64°43'16" E 387.35 FT, S 89° E 51.42 FT, SWLY 45 FT M OR L TO ELY COR LOT 5, ORCHARD VILLAGE 2, S 1°04'37" FT E 208.71 FT TO BEG 0.94 AC, 5396-0266 5396-0738	MC MULLIN, ROBERT M &	3368 CRESTLINE DR	PARK CITY UT	84060	3560-82 S 1300 E
163223104800000	BEG 18 FT S & 7 FT W FR NE COR LOT 14, BLK 22, TEN ACRE PLAT A, BIG FIELD SUR. S 115.88 FT, W 297.86 FT, N 0°18'45" E 115.84 FT M OR L, E 287.84 FT TO BEG 0.79 AC, M OR L 4508-255	COLUMBIAN SOCIETY, THE	3638 S 1300 E	SALT LAKE CITY UT	84106	3638 S 1300 E
163223105600000	BEG AT THE SW COR LOT 9, MOELLERS ADD. S 89°41'53" E 179.5 FT, S 85 FT, N 89°41'53" W 179.5 FT, N 85 FT TO BEG 3655-0415, 4825-0112 5481-2884	ANDERSON, JOHN C &	3505 S 1200 E	SALT LAKE CITY UT	84106	3505 S 1200 E
163223105900000	BEG S 89°41'53" E 179.5 FT FR SW COR OF LOT 9, MOELLERS ADDITION, S 89°41'53" E 8 FT, S 85 FT, N 89°41'53" W 5 FT, N 85 FT TO BEG	ASHTON, PAUL H. MINDY L.	3536 S 1300 E	SALT LAKE CITY UT	84106	3519 S 1200 E
163223106200000	BEG S 89°41'53" E 184.5 FT FR SW COR OF LOT 9, MOELLERS ADDITION, S 89°41'53" E 70 FT, S 134 FT, N 89°41'53" W 70 FT, N 134 FT TO BEG 0.21 AC, M OR L, 2831-821, 822, 2871-794, 4651-488, 4718-1283, 4734-189, 180, 5061-481, 5423-1514 5761-1015 5781-1017 7421-1504	ASHTON, JONATHAN J	3519 S 1200 E # A-B	SALT LAKE CITY UT	84106	3519 S 1200 E # A-B
163223106800000	BEG 25 FT E & 86.05 FT S FR NW COR LOT 13, BLK 22, 10 AC PLAT A, BIG FIELD SUR. N 89°46'55" E 128.3 FT, S 0°15'54" W 71.77 FT, N 85° W 3.09 FT, S 0°15'54" W 22.72 FT, N 85° W 88.3 FT, S 89°47'23" W 43.88 FT, N 0°15'54" E 51.59 FT TO	MOELLER, KENNETH D	3521 S 1200 E	SALT LAKE CITY UT	84106	3521 S 1200 E

Parcel	Legal Description	Owner Name	Owner Address	Owner City, State	Owner Zip	Property Address
16322310890000	BEG 0.2 AC 8640-2554 5827-1423 7388-0086 BEG S 0°18'43" W 116 82 FT & N 89°48'20" W 250 65 FT & N 1°28'18" W 98 46 FT & N 89°50'13" W 184 41 FT FR NE COR LOT 13, BLK 22, 10 AC PLAT A, BIG FIELD SUR, N 0°06'48" W 103 81 FT, N 89°41'53" W 42 28 FT, S 134 FT, S 89°41'53" E 42 FT, N 30 38 FT TO BEG, 0.13 AC M OR L, 2831-0921, 0822-2971-0796 4851-0448 4719-1283 4724-0189 0190 2081-0401 5420-1514 8388-8559	ASHTON, LAIRD H &	3536 S 1300 E	SALT LAKE CITY UT	84106	3519 S 1200 E
16322310700000	BEG S 0°18'43" W 116 82 FT & N 89°48'20" W 250 65 FT & N 1°28'18" W 98 46 FT & N 89°50'13" W 184 41 FT & N 0°06'48" W 103 81 FT FR NE COR LOT 13, BLK 22, 10 AC, PLAT A, BIG FIELD SUR, S 89°41'53" E 103 138 FT, S 0°15'50" W 131 00 FT, N 89°41'53" W 191 44 FT M OR L, N 0°06'48" W 81 08 FT TO BEG, 0.4 AC M OR L, 8388-8559 8583	BAILEY, ELIZABETH C, TR	3496 S 1300 E	SALT LAKE CITY UT	84106	3498 S 1300 E
16322310710000	BEG S 0°18'43" W 116 82 FT & N 89°48'20" W 250 65 FT & N 1°28'18" W 98 46 FT FR NE COR LOT 13, BLK 22, 10 AC PLAT A, BIG FIELD SUR, N 89°50'13" W 180 00 FT M OR L, N 18 13 FT, E 178 3 FT M OR L, S 15 87 FT M OR L TO BEG, 0.07 AC M OR L, 4688-8208 8388-8559 8583 8538-5348	BAILEY, ELIZABETH C, TR	3486 S 1300 E	SALT LAKE CITY UT	84106	3488 S 1300 E
16322310750000	BEG S 0°18'43" W 116 82 FT FR NE COR LOT 13, BLK 22, 10 AC PLAT A, BIG FIELD SUR, S 0°18'43" W 100 FT, N 89°48'20" W 250 65 FT, N 1°28'18" W 98 46 FT, S 89°48' E 253 65 FT TO BEG, 0.38 AC, 5582-1298 5788-1054 5770-1900 8288-1530 8375-3775	GATZMEIER, KURT H &	3602 S ALTA VISTA ST	SALT LAKE CITY UT	84106	3518 S 1300 E
16322310820000	BEG S 90.1 FT FR NE COR LOT 13, BLK 22, 10 AC PLAT A, BIG FIELD SUR, S 89°45'07" W 250 61 FT, S 2°04'55" W 17 89 FT, SELY ALG N BANK OF MILL CREEK CHANNEL, 288 11 FT M OR L TO A A PT DUE S FR BEG, N 122 FT M OR L TO BEG, 0.32 AC M OR L, 4700-0533 5618-1476 1477 8022-1657 8378-8688 8618-2837	JOHNSON, SARUN F	1378 LOCUST LANE	PROVO UT	84604	3552 S 1300 E
16322310860000	BEG S 0°18'43" W 116 85 FT & N 89°48'20" W 251 31 FT & N 1°28'55" W 98 55 FT & N 89°40'22" W 153 99 FT FR NE COR OF LOT 13, BLK 22, 10 AC PLAT A, BIG FIELD SUR, N 89°50'13" W 28 71 FT, S 0°04'34" W 30 31 FT, N 89°41'35" W 112 02 FT, S 24 FT M OR L, E 16 88 FT M OR L, S 2 30 FT, S 89°54'31" E 24 93 FT, N 89°54'17" E 74 80 FT, N 44°45'20" E 42 82 FT TO BEG, 0.08 AC M OR L	ASHTON, LAIRD H &	1237 E LORRAINE DR	SALT LAKE CITY UT	84106	3525 S 1200 E # APPROX
16322310870000	LOT 4, L & R SUBDIVISION	ASHTON, LAIRD H &	1237 E LORRAINE DR	SALT LAKE CITY UT	84106	1235 E ASH TREE CV
16322310880000	LOT 3, L & R SUBDIVISION	ASHTON, LAIRD H &	1237 E LORRAINE DR	SALT LAKE CITY UT	84106	1247 E ASH TREE CV
16322310900000	LOT 5, L & R SUBDIVISION	ASHTON, LAIRD H &	1237 E LORRAINE DR	SALT LAKE CITY UT	84106	1238 E ASH TREE CV
16322310910000	LOT 1, L & R SUBDIVISION	ASHTON, LAIRD H &	1237 E LORRAINE DR	SALT LAKE CITY UT	84106	1258 E ASH TREE CV
16322310920000	LOT 2, L & R SUBDIVISION, EXCEPT BEG S 0°18'43" W 116 85 FT & N 89°48'20" W 7 FT FR NE COR OF LOT 13, BLK 22, 10 AC PLAT A, BIG FIELD SUR, N 89°48'20" W 244 31 FT, S 0°04'35" E 14 78 FT, S 89°44'44" E 229 08 FT, ELY ALG A 15 FT RADIIUS CURVE TO L 23 55 FT TO BEG	HALL, WILLIAM R &	1259 E ASH TREE CV	SALT LAKE CITY UT	84106	1259 E ASH TREE CV
16322310930000	9007-0408 BEG S 0°18'43" W 116 85 FT & N 89°48'20" W 7 FT FR NE COR OF LOT 13, BLK 22, 10 AC PLAT A, BIG FIELD SUR, N 89°48'20" W 244 31 FT, S 0°04'35" E 14 78 FT, S 89°44'44" E 229 08 FT, ELY ALG A 15 FT RADIIUS CURVE TO L 23 55 FT TO BEG	ASHTON, LAIRD H &	1258 E ASH TREE CV	SALT LAKE CITY UT	84106	1258 E ASH TREE CV
16322320010000	LOTS 23 TO 27 INCL LUCKLAND SUB	CORP. OF PRESIDING BISHOP OF CORP OF PRES BISHOP OF CH OF	50 E NORTHTEMPLE ST 50 E NORTHTEMPLE ST	SALT LAKE CITY UT SALT LAKE CITY UT	84150 84150	3487 S 1300 E 3487 S 1300 E
16322320020000	COM 5, 18 RD N FR SW COR LOT 7, BLK 23, 10 AC PLAT A, BIG FIELD 17.4 RD N 22°18' E 4.87 RD W 18 RD S 4.38 RD TO BEG 0.5 AC COM 2 RDS E FR NE COR LOT 13, BLK 22, 10 AC PLAT A, BIG FIELD SUR, S 89° RDS E 14.48 RDS M OR L TO W BANK OF CANAL, NLY ALG SD BANK TO PT DUE E FR BEG W 16 RDS TO BEG 0.82 AC	BAILEY, CLARON D, TR	3496 S 1300 E	SALT LAKE CITY UT	84106	3521 S 1300 E
16322320090000	6893-0639 8618-1149 LOT 5 BROOKSHIRE ACRES 5788-0774	SHORE, SCOTT O	1335 E BROOKSHIRE DR	SALT LAKE CITY UT	84106	1335 E BROOKSHIRE DR

Parcel	Legal Description	Owner Name	Owner Address	Owner City, State	Owner Zip	Property Address
16322320100000	834-0079 9156-7386 LOT 4, BROOKSHIRE ACRES	CHDESTER, SMITH & KATHERINE	1333 E BROOKSHIRE DR	SALT LAKE CITY UT	84106	1333 E BROOKSHIRE DR
16322320110000	LOT 3 BROOKSHIRE ACRES	SEDDON, O MARVIN; TR	1329 E BROOKSHIRE DR	SALT LAKE CITY UT	84106	1329 E BROOKSHIRE DR
16322320120000	6028-1627 8334-5200 8336-5885 8452-9288 8602-1658 9018-3885 LOT 1, BROOKSHIRE ACRES 3829-0195 5581-1084 5471-1728	JENKINS, JOSHUA K &	1327 E BROOKSHIRE DR	SALT LAKE CITY UT	84106	1327 E BROOKSHIRE DR
16322320130000	BEG S 0°18'43" W 142.89 FT FR NW COR OF LOT 6, BLK 23, TEN ACRE PLAT A, BIG FIELD SUR, S 0°18'43" W 80 FT, E 182.55 FT, N 21° E TO A PT DUE E FR BEG, W TO BEG, 0.28 AC M OR L 5534-1925, 1828 5534-1827 5788-2157 THRU 2182 7215-2407 8288-0827 8852-7057	U S B PROPERTIES LTD	556 S 1200 E	BOUNTIFUL UT	84010	1317-1319 E BROOKSHIRE DR
16322320140000	BEG S 0°18'43" W 142.89 FT FR NW COR OF LOT 6, BLK 23, TEN ACRE PLAT A, BIG FIELD SUR, S 0°18'43" W 80 FT, E 182.55 FT, N 21° E TO A PT DUE E FR BEG, W TO BEG, 0.28 AC M OR L 5534-1925, 1828 5534-1827 5788-2157 THRU 2182 7215-2407	JENSEN ENGLE, LLC	2625 E SANIBEL CV	COTTONWOOD HTS UT	84121	3535 S 1300 E
16322320150000	BEG S 0°18'43" W 202.88 FT FR NW COR OF LOT 6, BLK 23, TEN ACRE PLAT A, BIG FIELD SUR, E 182.55 FT, S 214 W 72.57 FT, W 186.92 FT, N 0°18'43" E 87.25 FT TO BEG, 0.28 AC M OR L 5534-1925, 1827 5534-1828 5828-2182 8056-2814	HEATON, RICHARD C	3520 S 1200 E	SALT LAKE CITY UT	84106	3541 S 1300 E
16322320160000	BEG S 0°18'43" W 270.84 FT FR NW COR OF LOT 6, BLK 23, TEN ACRE PLAT A, BIG FIELD SUR, E 182.55 FT, S 214 W 72.57 FT, W 141.28 FT, N 0°18'43" E 87.25 FT TO BEG, 0.24 AC 5534-1825, 1827 5534-1828 5828-2182 8056-2815 7435-2504	HEATON, RICHARD C	3520 S 1200 E	SALT LAKE CITY UT	84106	3541 S 1300 E
16322320170000	BEG S 0°18'43" W 338.39 FT FR NW COR OF LOT 6, BLK 23, TEN ACRE PLAT A, BIG FIELD SUR, E 141.28 FT, S 214 W 58.91 FT, W 120.47 FT, N 0°18'43" E 55 FT TO BEG, 0.17 AC 5534-1825, 1827 5534-1828 5828-2182 8056-2815 7435-2504	HEATON, RONALD M & LISA, JT	PO BOX 1135	FREDONIA AZ	86022	3545-3547 S 1300 E
16322320180000	BEG S 0°18'43" W 393.39 FT FR NW COR OF LOT 6, BLK 23, TEN ACRE PLAT A, BIG FIELD SUR, E 120.47 FT, S 214 W 58.91 FT, S 0° W 51.16 FT, N 91° 11' 52" FT M OR L TO A PT DUE S FR BEG, N 41.25 FT TO BEG, 0.18 AC M OR L, 5534-1825 5870-1705 6477-1845 8855-8885 8820-9087 8111-8354 9120-1804	SINGH PROPERTIES LLC	3555 S 1300 E	SALT LAKE CITY UT	84106	3555 S 1300 E
16322760410000	LOT 8, IRIS LANE SUB, 7022-1946 8948-1552 7126-2400 8382-7883 8614-3783 8628-3818	NELSON, MATTHEW J &	1012 S 1100 E	SALT LAKE CITY UT	84105	3818 S 1300 E
16322760440000	BEG 180.7 FT N 0°18'43" E FR SE COR OF LOT 14, BLK 22, TEN ACRE PLAT A, BIG FIELD SUR, N 89°45' W 80 FT, N 0°18' 43" E 80.8 FT, S 89°38'15" E 80 FT, S 0°18'43" W 80.7 FT M OR L TO BEG, 0.18 AC 5604-1703, 1702 5604-1705 5757-2073 8753-0923 7247-2571 7544-2581 8783-0401	VAN EGMOND, TILLY	PO BOX 521844	SALT LAKE CITY UT	84152	3620-3624 S 1300 E
16322770030000	BEG N 0°18'43" E 688.58 FT FR SW COR LOT 4, BLK 23, 10 AC PLAT A, BIG FIELD SUR, N 0°18'43" E 181.27 FT, E 45.73 FT, S 13°05' E 36.68 FT, S 19°14'10" E 128.17 FT, S 88°12' 00.7 FT TO BEG, 2798-514 8394-0001 8585-5851	MITCHELL, REUEL G; TR	1311 E MURPHYS LN	SALT LAKE CITY UT	84106	1311 E MURPHYS LN
16322770050000	COM A1 SW COR LOT 7 MURPHYS LANE SUB NELY 85.02 FT TO SW COR LOT 6 SD SUB N 12°32' W 180.32 FT S 75°46' W 65.18 FT S 12°37' E 181.88 FT TO BEG, 8420-1034 8285-2854 8289-3213	BLANCHARD, EMERY	1331 E MURPHYS LN	SALT LAKE CITY UT	84106	1331 E MURPHYS LN
16322770070000	BEG S 12°37' E 148.41 FT & S 79°53'29" W 65 FT FR NE COR LOT & MURPHYS LANE SUB, S 13°00'54" E 10.38 FT, S 79°11'27" W 11.41 FT, SLY ALG CURVE TO L 46.1 FT, S 18°08'57" E 70.67 FT, S 77°40' W 4.13 FT, S 69°35' W 8.82 FT, N 19°14' 10" W 126.17 FT, N 13°05' W 48.38 FT, N 79°53'29" E 89.41 FT TO BEG, 5708-514 8471-484, 831 6221-1478 8216-1480 THRU 1488 8188-313 8473-2784 8501-0825 8750-0155 8783-2818 8518-2827	BURNS, LYNDA A; TR	1315 E MURPHYS LN	SALT LAKE CITY UT	84106	1315 E MURPHYS LN
16322770090000	BEG S 12°37' E 148.41 FT FR NE COR LOT 8, MURPHYS LANE SUB, S 12°37' E 80.71 FT, S 79°11'27" W 65.7 FT, SLY ALG 17 FT RADIUS CURVE TO L 27.88 FT, S 18°08'53" E 71.79 FT, 77°40' W 11.06 FT, N 18°08'53" W 70.67 FT, NLY ALG 28 FT RADIUS CURVE TO R 48.10 FT, N 79°11'27" E 114.1 FT, N 13°00' 54" W 70.38 FT, N 79°53'29" E 53 FT TO BEG, 8550-2581	JACKSON, AMY A	1317 E MURPHYS LN	SALT LAKE CITY UT	84106	1317 E MURPHYS LN
16322770100000	BEG SE COR LOT 8, MURPHYS LANE SUB, 8774° W 75.34 FT, N 70.38 FT, N 79°53'29" E 53 FT TO BEG, 8550-2581	FORD, ROBERT C &	PO BOX 304	TABIONA UT	84072	1321 E MURPHYS LN

Parcel	Legal Description	Owner Name	Owner Address	Owner City, State	Owner Zip	Property Address
16322770110000	LOT 2, FORD SUB. 8991-1197 7103-1864 8806-7740	MERRY, FREDERICK R &	1304 E BROOKSHIRE DR	SALT LAKE CITY UT	84106	1304 E BROOKSHIRE DR
16322770120000	LOT 1, FORD SUB.	DAHLGREN, RODNEY N &	3607 S 1300 E	SALT LAKE CITY UT	84106	3607 S 1300 E
16322770150000	BEG SW COR OF LOT 3, FORD SUB. N 0° 58' 30" E 72.91 FT. N 2° 12' 30" W 75.63 FT. S 87° 28' 37" W 2.00 FT. S 2° 31' 23" E 77.61 FT. N 87° 28' 37" E 2.00 FT. S 2° 31' 23" E 77.61 FT. N 87° 28' 37" E 2.00 FT. S 2° 31' 23" E 77.61 FT. N 87° 28' 37" E 2.00 FT. S	HODSON, RAE S; TR	1306 E BROOKSHIRE DR	SALT LAKE CITY UT	84106	1306 E BROOKSHIRE DR
16322770160000	BEG N 78° 45' 20" E 42.84 FT. FR SW COR OF LOT 3, FORD SUB. N 28° 47' FT. S 70° 53' 20" W 42.84 FT. TO BEG. 7308-0330 8373-0887	BRINGHURST, KEITH O &	1308 E BROOKSHIRE DR	SALT LAKE CITY UT	84106	1308 E BROOKSHIRE DR
16322770170000	BEG SW COR OF LOT 4, FORD SUB. N 25° 22' 54" W 90.619 FT. ELY ALG A 50 FT RADIUS CURVE TO L 16.80 FT. S 89° 08' 20" E 38.30 FT. S 25° 22' 54" E 11.03 FT. S 70° 22' 54" E 15.51 FT. S	ARGYLE, WENDY	1310 E BROOKSHIRE DR	SALT LAKE CITY UT	84106	1310 E BROOKSHIRE DR
16322770180000	BEG N 78° 12' 44" E 48.98 FT. FR SW COR OF LOT 4, FORD SUB. N 78° 12' 44" E 42.42 FT. N 32° 12' 07" W 85.17 FT. S 88° 24' 37" W 34 FT. N 48° 30' 57" W 23.08 FT. SWLY ALG A 50 FT RADIUS CURVE TO L 23.27 FT. S 66° 04' 20" E 30.30 FT. S 25° 22' 54" E 11.03 FT. S 70° 22' 54" E 15.51 FT. S 25° 22' 54" E 55.75 FT. TO BEG.	HATCHER, JEFFERY A	8810 E MARINGO DR	SPOKANE WA	99212	1312 E BROOKSHIRE DR
1632278020000	COM 87 FT N FR SE COR LOT 14 BLK 22 10 AC PLAT A BIG FIELD SUR N 90 FT W 185 FT S 90 FT E 195 FT TO BEG 0.34 AC 5425-5544	PHAN, DENNIS M & LISA K (JT)	3638 S 1300 E	SALT LAKE CITY UT	84106	3638 S 1300 E
1632278030000	COM 40 FT N FR SE COR LOT 14 BLK 22 10 AC PLAT A BIG FIELD SUR N 47 FT W 165 FT S 47 FT E 195 FT TO BEG 0.16 AC 5889-498 5889-4897	BONCZAR, WILLIAM &	3644 S 1300 E	SALT LAKE CITY UT	84106	3644 S 1300 E
1632278040000	BEG AT SE COR LOT 14 BLK 22. TEN AC PLAT A BIG FIELD SUR. N 40 FT. W 740 FT. S 40 FT. E. 140 FT. TO BEG. 0.13 AC. M OR L 4788-348 6178-0344 5823-0813 5882-1248 6218-2735 6292-0117 8301-2180	KENNEDY, CHARLES E &	800 N JUANITA AVE UNIT 5	REDONDO BEACH CA	90277	3650 S 1300 E
1632278050000	BEG AT NE COR LOT 16 BLK 22 10 AC PLAT A BIG FIELD SUR S 80 FT W 134 FT N 80 FT E 134 FT TO BEG 0.25 AC 4884-0475 8430-9871 8878 8430-9877	MAES, MICHAEL	3654 S 1300 E	SALT LAKE CITY UT	84106	3654 S 1300 E
1632278060000	BEG 80 FT S FR NE COR LOT 15 BLK 22. TEN AC PLAT A BIG FIELD SUR. S 82' 28" FT. WLY 134 FT. M OR L. N 82' 28" FT. M OR L. E 134 FT TO BEG. 0.28 AC 3407-182, 4555-218 4192-1333 6135-0289 6500-0854	COWEN, MARY A &	3670 S 1300 E	SALT LAKE CITY UT	84106	3670 S 1300 E
1632278070000	COM 213.28 FT S FR NE COR LOT 15 BLK 22 10 AC PLAT A BIG FIELD SUR. S 88 FT W 188 FT N 88 FT E 188 FT TO BEG 0.34 AC COM 301.28 FT S FR NE COR LOT 15 BLK 22 10 AC PLAT A BIG FIELD SUR S 81.14 FT W 188 FT N 81.14 FT E 188 FT TO BEG 0.21 AC 7871-2840-2843-2844 8141-0477 8351-2831 8480-0488 8587-8238 8588-8237 8743-4030	NELSON, JULIE D &	3680 S 1300 E	SALT LAKE CITY UT	84106	3680 S 1300 E
1632278080000	BEG 105.7 FT N FR SE COR LOT 15 BLK 22 10 AC PLAT A BIG FIELD SUR N 106.1 FT W 145.04 FT S 106.1 FT E 145.04 FT TO BEG 0.38 AC 5198-1783 5198-1782	BURGESS, VICKY D. TR	3692 S 1300 E	SALT LAKE CITY UT	84106	3692 S 1300 E
16322800130000	COM AT SE COR LOT 16 BLK 22 10 AC PLAT A BIG FIELD SUR N 0° 18' 45" E 105.7 FT S 89° 47' 20" W 145.04 FT S 0° 18' 45" W 115.7 FT N 89° 47' 20" E 137.86 FT N 0° 18' 45" E 105.7 FT N 89° 47' 20" E 137.86 FT N 0° 18' 45" E 105.7 FT N	PETTIT, LEE S & WENDY C; JT	3576 S EASTMILLBROOK CIR	SALT LAKE CITY UT	84106	3698 S 1300 E
16322820020000	COM S 84° 57' W 111.2 FT S 72° 25' W 240 FT FR NE COR LOT 4	CLARK, E STEWART	3712 S 1300 E	SALT LAKE CITY UT	84106	3712 S 1300 E
		REYNOLDS, MARC G	1320 E MURPHYS LN	SALT LAKE CITY UT	84106	1320 E MURPHYS LN

Parcel	Legal Description	Owner Name	Owner Address	Owner City, State	Owner Zip	Property Address
163228300900000	BLK 23 10 AC PLAT A BR SUR S 72°28' W 74.7 FT N 31°41' W 203.0 FT N 80°12' E 22.96 FT N 77°24' E 33.00 FT N 72°18' E 93.25 FT E 17°42' E 273 FT TO BEG 0.6 AC 5668-399 5988-0401 5775-1403 5815-2420 6178-0522 6313-2929 6339-0573 5300	PAT & ASSOCIATES LC	343 S 400 E	SALT LAKE CITY UT	84111	1325 E 3730 S
163228300900000	BEG 7 FT E FR NW COR LOT 3, BLK 23, TEN ACRE PLAT A, BIG FIELD SUR; 8.6 RDS. E 202 FT. N 8 RDS. W 202 FT TO BEG. 0.61 AC. 4955-0340 6424-0274	SCHAFBUCH, STEVEN G &	3741 S 1300 E	SALT LAKE CITY UT	84106	3741 S 1300 E
163228301000000	CON 8 ROS S FR NW COR LOT 3 BLK 23 10 AC PLAT A BIG FIELD SUR S 0°18'43" W 63.56 FT S 89°24" E 141 FT N 0°18'43" E 63.56 FT N 89°24" W 141 FT TO BEG 0.2 AC 7104-0709 6009-9440	JONES, JULIE B &	786 E 2700 S	SALT LAKE CITY UT	84106	3721 S 1300 E
163228301300000	BEG E 7 FT FR SW COR LOT 4, BLK 23, 10 AC PLAT A, BIG FIELD SUR, E 80.17 FT, N 87.21 FT, N 89°49'37" W 78.89 FT, S 0°18'43" W 87.45 FT M OR L TO BEG. 0.16 AC. 6374-2605	BARNES, LIESELOTTE E	3647 S 1300 E # 1	SALT LAKE CITY UT	84106	3647 S 1300 E # 1
163228300200000	UNIT 1, BLDG A, MILL CREEK VILLAGE CONDOM 5% INT 5399-0715	SHEFFEY, JOHN C R	3647 S 1300 E	SALT LAKE CITY UT	84106	3647 S 1300 E # 2
163228300300000	UNIT 2, BLDG A, MILL CREEK VILLAGE CONDOM 5% INT 5572-2825	FALLAHL, ABBAS &	3649 S 1300 E # 3	SALT LAKE CITY UT	84106	3649 S 1300 E # 3
163228300400000	UNIT 3, BLDG B, MILL CREEK VILLAGE CONDOM 5% INT 5271-1075	HUTCHEMS, KATHRYN A L &	3649 S 1300 E # 4	SALT LAKE CITY UT	84106	3649 S 1300 E # 4
163228300500000	UNIT 4, BLDG B, MILL CREEK VILLAGE CONDOM 5% INT 5256-0292	KILLILEA, GREGORY J	3651 S 1300 E # 5	SALT LAKE CITY UT	84106	3651 S 1300 E # 5
163228300600000	UNIT 5, BLDG C, MILL CREEK VILLAGE CONDOM 5% INT 5286-0785	OSWALD, MICHELLE A	3651 S 1300 E # 6	SALT LAKE CITY UT	84106	3651 S 1300 E # 6
163228300700000	UNIT 6, BLDG C, MILL CREEK VILLAGE CONDOM 5% INT 5307-0853	NAHL, IKHTIARUN &	3653 S 1300 E # 7	SALT LAKE CITY UT	84106	3653 S 1300 E # 7
163228300800000	UNIT 7, BLDG D, MILL CREEK VILLAGE CONDOM 5% INT 5272-2825	NAPOLI, ROBERT F &	3653 S 1300 E # 8D	SALT LAKE CITY UT	84106	3653 S 1300 E # 8
163228300900000	UNIT 8, BLDG D, MILL CREEK VILLAGE CONDOM 5% INT 5303-1172	THURGOOD, JOYCE	3655 S 1300 E	SALT LAKE CITY UT	84106	3655 S 1300 E # 9
163228301000000	UNIT 9, BLDG E, MILL CREEK VILLAGE CONDOM 5% INT 5287-0065	FUOCO, JAMES P & FRANK J &	2332 E WRENHAVEN LN	HOLLADAY UT	84121	3655 S 1300 E # 10
163228301100000	UNIT 10, BLDG E, MILL CREEK VILLAGE CONDOM 5% INT 5216-1094	DOXEY, LAUREL H &	3653 S 1300 E	SALT LAKE CITY UT	84106	3657 S 1300 E # 11
163228301200000	UNIT 11, BLDG F, MILL CREEK VILLAGE CONDOM 5% INT 5191-1105	JENNINGS, BROOKE &	3657 S 1300 E	SALT LAKE CITY UT	84106	3657 S 1300 E # 12
163228301300000	UNIT 12, BLDG F, MILL CREEK VILLAGE CONDOM 5% INT 5174-0574	FUOCO, FRANK J & JAMES P &	2332 E WRENHAVEN LN	HOLLADAY UT	84121	3659 S 1300 E # 13
163228301400000	UNIT 13, BLDG G, MILL CREEK VILLAGE CONDOM 5% INT 5218-1091	SPARKS, DAVID & JEANNE:	3659 S 1300 E # 14	SALT LAKE CITY UT	84106	3659 S 1300 E # 14
163228301500000	UNIT 14, BLDG G, MILL CREEK VILLAGE CONDOM 5% INT 5211-176	CALDER, CHRISTINE M	3681 S 1300 E # 15	SALT LAKE CITY UT	84106	3661 S 1300 E # 15
163228301600000	UNIT 15, BLDG H, MILL CREEK VILLAGE CONDOM 5% INT 5207-2911	FUOCO, MICHAEL A & FRANK J &	2332 E WRENHAVEN LN	HOLLADAY UT	84121	3661 S 1300 E # 16
163228301700000	UNIT 16, BLDG H, MILL CREEK VILLAGE CONDOM 5% INT 5216-1097	SOBERANES, WILLARD H	3683 S 1300 E # 17	SALT LAKE CITY UT	84106	3663 S 1300 E # 17
163228301800000	UNIT 17, BLDG I, MILL CREEK VILLAGE CONDOM 5% INT 5144-102	HANSEN-SUCHY, KARLA	3683 S 1300 E # 18	SALT LAKE CITY UT	84106	3663 S 1300 E # 18
163228301900000	UNIT 18, BLDG I, MILL CREEK VILLAGE CONDOM 5% INT 5194-0844	STEVENS, KERIN A &	11486 S AUTUMN HILL DR	SANDY UT	84094	3665 S 1300 E # 19
163228302000000	UNIT 19, BLDG J, MILL CREEK VILLAGE CONDOM 5% INT 5382-0801	MAURINE, WILLIAM R &	3665 S 1300 E # 20	SALT LAKE CITY UT	84106	3665 S 1300 E # 20
163243000100000	COM 19.443 ROS S FR NW COR LOT 3 BLK 23 10 AC PLAT A BIG FIELD SUR S 52 FT E 146 FT N 0°18'43" E 80 FT M OR L TO S LINE OF MAPIPOCA AVE W 145.99 FT S 28 FT TO BEG 0.27 AC BEING IN SW 1/4 SEC 33-15-1E 8304-4425	BODELL, MARIE B: TR	3757 S 1300 E	SALT LAKE CITY UT	84106	3757 S 1300 E
163243000300000	BEG 356 31 FT S FR NW COR LOT 3 BLK 23 10 AC PLAT A BIG	HANSEN, PAUL E & JOY G: JT	1198 E 4800 S	SALT LAKE CITY UT	84117	3767 S 1300 E

Parcel	Legal Description	Owner Name	Owner Address	Owner City, State	Owner Zip	Property Address
163243001300000	FIELD SUR 3 82.79 FT E 217 FT N 82.79 FT W 217 FT TO BEG 0.32 AC, 4892-582 4598-1342 8615-44713 BEG S 0°18'47" W 30.1 RODS M OR L FR NW COR OF LOT 3, BLK 23, TEN ACRES PLAT A, BIG FIELD SUR, S 0°18'47" W 77.55 FT, N 89°48' E 217 FT, N 0°18'45" E 155.1 FT, S 89°48' W 217 FT, S	HANSEN, PAUL F &	1198 E 4800 S	SALT LAKE CITY UT	84117	3779 S 1300 E
163310100200000	LOT 5 LUCKLAND SUB EXCEPT COM AT NE COR 80 LOT 5 S 89°48' W 49 FT M OR L TO CEN OF BIG COTTONWOOD LOWER CANAL, SELV ALG CEN SD CANAL, TO A PT DUE S FR BEG N 55 FT TO BEG	JENSEN, FAYE TUCKER (TR)	1341 E LUCK SPRING DR	SALT LAKE CITY UT	84108	1341 E LUCK SPRING DR
163310100300000	LOT 6 LUCKLAND SUB 7690-2509	SEAMAN, JOHN W &	3482 S MELVINA ST	SALT LAKE CITY UT	84106	3482 S MELVINA ST
163310100400000	LOT 7, LUCKLAND SUB & ALSO BEG W 85 FT FR SE COR LOT 7, LUCKLAND SUB, S 89°48' W 49 FT M OR L TO CEN OF BIG COTTONWOOD LOWER CANAL, SELV ALG SD CANAL, TO A PT DUE S, N 55 FT TO BEG, ALSO BEG SE COR LOT 1, SD SUB, N 89°48' W 123.19 FT, N 0°00' E 86 FT, S 89°48' E 80 FT, S 94°50'35" E 104.54 FT TO BEG, 7102-1454 5103-880 4720-1387	LUCK, EDWIN E &	3448 S MELVINA ST	SALT LAKE CITY UT	84106	3448 S MELVINA ST
163310200000000	LOT 51, BROOKSHIRE ACRES 8088-2138 COM AT SW COR LOT 7, BLK 23 TO AC PLAT A BIG FIELD SUR E 35.42 RD N 0°00' E 8.57 RD S 89°44' W 18.43 RD S 22°18' W 4.67 RD W 17.4 RD S 5.16 RD TO BEG 1.52 AC 8088-2138	BALLEW, CLARON D, TR	3498 S 1300 E	SALT LAKE CITY UT	84106	3507 S 1300 E
163310200300000	LOT 22, LUCKLAND SUB 4872-0529 6014-0399 6168-442 6168-0428 8924-2208 8924-2208 8927-1503	GATZMEIER, KURT H &	3802 S ALTA VISTA ST	SALT LAKE CITY UT	84106	3487 S MELVINA ST
163310200400000	LOT 7, BROOKSHIRE ACRES 6247-331 5240-0917 5335-2382 LOT 6 BROOKSHIRE ACRES 8668-5587	BEETON, LEZLEE BOTTOMLY, NATHANIEL ANDERSON, DAVID S & MONTGOMERY, LYLE W &	5102 S BOBAB CT 1388 E LUCK SPRING DR 1394 E LUCK SPRING DR 1345 E BROOKSHIRE DR	SALT LAKE CITY UT SALT LAKE CITY UT SALT LAKE CITY UT SALT LAKE CITY UT	84117 84106 84106 84106	1378 E LUCK SPRING DR 1388 E LUCK SPRING DR 1394 E LUCK SPRING DR 1345 E BROOKSHIRE DR
163310200500000	LOT 20 LUCKLAND SUB 6094-2880	MARGETTS, MATTHEW W & JOHANSEN, ROY W & FORDHAM, HAL W & JENNETTE, JT	1341 E BROOKSHIRE DR 1339 E BROOKSHIRE DR 1349 E BROOKSHIRE DR	SALT LAKE CITY UT SALT LAKE CITY UT SALT LAKE CITY UT	84106 84106 84106	1341 E BROOKSHIRE DR 1339 E BROOKSHIRE DR 1349 E BROOKSHIRE DR
163310200600000	LOT 18 LUCKLAND SUB	EDDINGTON, AFTON P HOLMQUIST, ZANNE G & WARDE, DONALD J &	1357 E BROOKSHIRE DR 1365 E BROOKSHIRE DR 1373 E BROOKSHIRE DR	SALT LAKE CITY UT SALT LAKE CITY UT SALT LAKE CITY UT	84106 84106 84106	1357 E BROOKSHIRE DR 1365 E BROOKSHIRE DR 1373 E BROOKSHIRE DR
163310200700000	LOT 8, BROOKSHIRE ACRES 4798-476 477 5287-0494 5416-9463 5446-0613	BIERY, S MICHELLE &	1381 E BROOKSHIRE DR	SALT LAKE CITY UT	84106	1381 E BROOKSHIRE DR
163310200800000	LOT 8 BROOKSHIRE ACRES 5478-1518 8923-2955 8343-4108	MELLUS, MARIAM M WATSON, JO RETTA JODI L RAY, CHARLES P &	1350 E BROOKSHIRE DR 1360 E BROOKSHIRE DR 1370 E BROOKSHIRE DR	SALT LAKE CITY UT SALT LAKE CITY UT SALT LAKE CITY UT	84106 84106 84106	1350 E BROOKSHIRE DR 1360 E BROOKSHIRE DR 1370 E BROOKSHIRE DR
163310200900000	LOT 7, BROOKSHIRE ACRES 4247-331 5240-0917 5335-2382 LOT 6 BROOKSHIRE ACRES 8668-5587	SCHULTS, ROBERT S &	1378 E BROOKSHIRE DR	SALT LAKE CITY UT	84106	1378 E BROOKSHIRE DR
163310201000000	LOT 10 BROOKSHIRE ACRES 7224-1882	BRADLEY, EARL G & DOROTHY L; NIELSEN, THELMA S, TR SCHULTZ, ALLAN R	1388 E BROOKSHIRE DR 1398 E BROOKSHIRE DR 3020 E MIDDLETON WY	SALT LAKE CITY UT SALT LAKE CITY UT SALT LAKE CITY UT	84106 84106 84124	1388 E BROOKSHIRE DR 1398 E BROOKSHIRE DR 1410 E BROOKSHIRE DR
163310201100000	LOT 11 BROOKSHIRE ACRES 8446-0320	LEHWALDER, LEILANI D	1420 E BROOKSHIRE DR	SALT LAKE CITY UT	84106	1420 E BROOKSHIRE DR
163310201200000	LOT 12 BROOKSHIRE ACRES 5989-1883 5874-2408 5883-2086 8064-0051	ICKES, BRUCE L &	1334 E BROOKSHIRE DR	SALT LAKE CITY UT	84106	1334 E BROOKSHIRE DR
163310201300000	LOT 13 BROOKSHIRE ACRES 5414-3030 5878-2310 8770-0882 7859-2470	BAIN, DALE J & MARGARET O; LARSEN, LOREN T &	1355 E MILLSTREAM LN 1363 E MILLSTREAM LN	SALT LAKE CITY UT SALT LAKE CITY UT	84106 84106	1355 E MILLSTREAM LN 1363 E MILLSTREAM LN
163310201400000	LOT 38, BROOKSHIRE ACRES 3085-308, 309, 3298-473, 474 5283-0174 5592-0078 6018-1415 6028-2263 8074-0591 8016-1251	TANNER, CORIL TRICE, C WAYNE DINKLAGE, WILLIAM S &	1373 E MILLSTREAM LN 1381 E MILLSTREAM LN 1391 E MILLSTREAM LN	SALT LAKE CITY UT SALT LAKE CITY UT SALT LAKE CITY UT	84106 84106 84106	1373 E MILLSTREAM LN 1381 E MILLSTREAM LN 1391 E MILLSTREAM LN
163310201500000	LOT 39 BROOKSHIRE ACRES 163310201600000 LOT 40 BROOKSHIRE ACRES 163310201700000 LOT 41, BROOKSHIRE ACRES EXCEPT ELY 1 FT THEREOF 4940-0548 5408-1023 ELY 1 FT OF LOT 41 & ALL LOT 42 BROOKSHIRE ACRES 5583-1806 5892-0133					
163310201800000	LOT 50 BROOKSHIRE ACRES 5608-1221 5608-1589 8011-2553 6448-0880 8028-2827					
1633102019100000	LOT 48, BROOKSHIRE ACRES 4994-0522 8225-2477 8900-2885 8799-0507					
163310201200000	LOT 47 BROOKSHIRE ACRES 8290-0003, 8795-1224					
163310201300000	LOT 47 BROOKSHIRE ACRES 5545-2168 8031-1194 7793-2022					
163310201400000	LOT 45, BROOKSHIRE ACRES 4823-0388 5525-0880 5818-1405 5833-0861					

Parcel	Legal Description	Owner Name	Owner Address	Owner City, State	Owner Zip	Property Address
16331030150000	LOT 44 BROOKSHIRE ACRES	BROWN, GARY E. & MARILYN D.	1399 E MILLSTREAM LN	SALT LAKE CITY UT	84106	1399 E MILLSTREAM LN
16331030160000	LOT 43 BROOKSHIRE ACRES	KUENTZEL, WILLIAM P	1419 E MILLSTREAM LN	SALT LAKE CITY UT	84106	1419 E MILLSTREAM LN
16331040010000	LOT 33 BROOKSHIRE ACRES	EMONO, VINCENT D & DOROTHY L	1342 E MILLSTREAM LN	SALT LAKE CITY UT	84106	1342 E MILLSTREAM LN
16331040020000	LOT 32 BROOKSHIRE ACRES	JACKSON, JEFFREY W &	1352 E MILLSTREAM LN	SALT LAKE CITY UT	84106	1352 E MILLSTREAM LN
16331040030000	8883-4834 LOT 31 BROOKSHIRE ACRES 5841-0224	KROPF, DARRYL L &	1358 E MILLSTREAM LN	SALT LAKE CITY UT	84106	1358 E MILLSTREAM LN
16331040040000	LOT 30 BROOKSHIRE ACRES 2188-0034 6333-144 6333-0148 7043-0138 8278-7817	KROPF, DARRYL L &	1358 E MILLSTREAM LN	SALT LAKE CITY UT	84106	1358 E MILLSTREAM LN
16331040050000	LOT 29 BROOKSHIRE ACRES 6358-818 6558-8620	PETERSON, BRADY H &	1374 E MILLSTREAM LN	SALT LAKE CITY UT	84106	1374 E MILLSTREAM LN
16331040060000	LOT 28 BROOKSHIRE ACRES 4841-0883	BUTTER, CLAUDIA; ET AL	1382 E MILLSTREAM LN	SALT LAKE CITY UT	84106	1382 E MILLSTREAM LN
16331040070000	LOT 27 BROOKSHIRE ACRES 4154-251, 4874-1272	WILSON, J RICHARD & MARY C	1390 E MILLSTREAM LN	SALT LAKE CITY UT	84106	1390 E MILLSTREAM LN
16331040080000	LOT 26 BROOKSHIRE ACRES EXCEPT COM AT SW COR SD LOT N 1502W W 2.1 FT N 7023 E 86.15 FT S 1502W E 0.37 FT S 68 W 94 88 FT N 7837 W 2 05 FT TO BEG 415040302 5888-2887 6308-0172	BROWN, MARK J &	1398 E MILLSTREAM LN	SALT LAKE CITY UT	84106	1398 E MILLSTREAM LN
16331040100000	LOT 25 BROOKSHIRE ACRES 4553-0502 6772-2372 7364-0883	HADLEY, KRISTIN &	1408 E MILLSTREAM LN	SALT LAKE CITY UT	84106	1408 E MILLSTREAM LN
16331040110000	LOT 24 BROOKSHIRE ACRES 6726-1856	MARLOWE, MICHAEL L	1412 E MILLSTREAM LN	SALT LAKE CITY UT	84106	1412 E MILLSTREAM LN
16331040120000	LOT 23 BROOKSHIRE ACRES 4384-83 4883-0787 8877-1017 6877-1018	BENNING, REBECCA A	1418 E MILLSTREAM LN	SALT LAKE CITY UT	84106	1418 E MILLSTREAM LN
16331040130000	LOT 22 BROOKSHIRE ACRES 4433-804 4873-0188	COOKE, CHARLES A; TR	1422 E MILLSTREAM LN	SALT LAKE CITY UT	84106	1422 E MILLSTREAM LN
16331040170000	BEG AT SW COR LOT 6 MURPHY'S LAKE SUB N 7227E E 66 03 FT N 1225 W 178 0 FT S 7546 W 65 18 FT S 1237 E 183 32 FT TO BEG 6472-0945 6238-8698 8301-3509 8431-0525 8502-2788 8502-807 8623-5848	BIRD, BLAKE R &	1341 E MURPHYS LN	SALT LAKE CITY UT	84106	1341 E MURPHYS LN
16331040190000	LOT 4, MURPHY'S LAKE SUB 4571-1157 6896-1341 7558-0318	GRINAUD, SHAWN M	1333 E 9400 S	SANDY UT	84093	1361 E MURPHYS LN # REAR
16331040200000	LOT 3, MURPHY'S LAKE SUB 4446-1277 5876-2715 6004-2888 6004-2888	MACDUFF, JAMES A; TR	1822 W 14200 S	RIVERTON UT	84055	1371 E MURPHYS LN
16331040230000	COM 7774 FT S & N 7837 W 74.71 FT & 848307 W 48 02 FT FR NE COR LOT 5, BLK 23, 10 AC. PLAT "X", BIG FIELD SUR S 72 & FT. W 24 FT. N 72.17 FT. N 883307 E 24 01 FT. M OR L. TO BEG 6482-1580 8794-2851 8834-7794	DAISYMAX PROPERTIES LLC	180 S 300 W # 335	SALT LAKE CITY UT	84101	1407 E MURPHYS LN
16331040250000	COM 7774 FT S & N 7837 W 18.4 FT FR NE COR LOT 5 BLK 23 10 AC PLAT A BIG FIELD SUR S 73.75 FT S 872840 W 57.2 FT S N 87.75 FT S 7837 E 58.31 FT TO BEG 0 11 AC BEING IN NW 1/4 SEC 33-15-1E 0482-1580 8794-2851 8834-7794	DAISYMAX PROPERTIES LLC	180 S 300 W # 335	SALT LAKE CITY UT	84101	1407 E MURPHYS LN
16331040260000	COM 7774 FT S & N 7837 W 74.71 FT FR NE COR LOT 5, BLK 23, 10 AC PLAT "X", BIG FIELD SUR, S 74 FT. W 48 FT. N 73 FT M OR L. TO N LINE OF LOT 1, MURPHY'S LAKE SUB, N 84307 E 48 BEG 6482-1580 8794-2851 8834-7794	DAISYMAX PROPERTIES LLC	180 S 300 W # 335	SALT LAKE CITY UT	84101	1407 E MURPHYS LN
16331040270000	COM 7774 FT S & N 7837 W 70 FT & 8 8775 FT FR NE COR LOT 5 BLK 23, 10 AC PLAT A BIG FIELD SUR N 872940 E 57.2 FT S 11825 FT M OR L. S 7248 W 80 FT N 133.75 FT TO BEG 0 17 AC BEING IN NW 1/4 SEC 33-15-1E 5944-2275	DAISYMAX PROPERTIES LLC	180 S 300 W # 335	SALT LAKE CITY UT	84101	1409-1413 E MURPHYS LN
16331040280000	BEG 339.35 FT N 214.1 FT E FROM NW COR OF LOT 15 BLK 23 10 AC PLAT A BF SUR N 0712 W 170.46 FT N 883307 W 22.1 FT N 80356 W 82 FT S 192.3 FT N 7218 E 96.71 FT S 88228 E 6033 FT TO BEG. 0 48 AC M OR L. 4810-0378 5532-0520	NYMAN, MARIE L W; TR	1717 E MILLCREEK CIR	SALT LAKE CITY UT	84106	1415-1421 E MURPHYS LN
16331040300000	BEG 220.68 FT S & 510.2 FT E & N 88228 W 71.375 FT FR NE COR LOT 5, BLK 23, TEN AC PLAT A BIG FIELD SUR, N 88228 W 71.375 FT. N 0724 W 119.45 FT. N 1457.7 E 78 23 FT. S 838 15 E 65.487 FT TO A PT 188.45 FT N OF BEG. S 188.45 FT TO BEG LESS CAVIL. 0 18 AC M OR L. 2848 6547 345. 6930-0079 7108-2685, 2683 7108-2686	GIVEN, JEFFREY M	PO BOX 581185	SALT LAKE CITY UT	84158	1459 E MURPHYS LN
16331040340000	COM 220.68 FT S & 518.2 FT E FR NE COR LOT 5 BLK 23 10 AC	HICKS, KEVIN L &	1465 E MURPHYS LN	SALT LAKE CITY UT	84108	1465 E MURPHYS LN

Parcel	Legal Description	Owner Name	Owner Address	Owner City, State	Owner Zip	Property Address
16331040390000	PLAT A BIG FIELD SUR N 100 FT N 63°15' W 71.843 FT S 188.45 FT S 84°28' E 71.375 FT TO BEG 0.31 AC 6105-0431 BEG S 84°28' E 71.36 FT FR NW COR OF LOT 1, MURPHY'S LANE SUB; S 84°28' E 158.44 FT; N 72°28' E 87°24' FT; N 0°56' W 120.78 FT; W 107.52 FT TO BEG. 6526-063 5447-1386 1387 5704-687, 655 653 5704-0960 6412-2587 6554-2107	HOGGAN, ALEX M & SUZANNE W; JT	1383 E MURPHYS LN	SALT LAKE CITY UT	84106	1383-1385 E MURPHYS LN
16331040420000	BEG S 88°30' W 44.58 FT FR SE COR OF LOT 24, BROOKSHIRE ACRES SUB; S 88°30' W 73.71 FT; N 73°4' E 89.38 FT; S 60°16'40" E 70.2 FT; S 4°48'20" W 40.08 FT TO BEG 5847-87 0113-0417	KROPF, DARRYL L &	1358 E MILLSTREAM LN	SALT LAKE CITY UT	84106	1358 E MILLSTREAM LN
16331040480000	BEG S 88°30' W 118 FT FR SE COR LOT 34, BROOKSHIRE ACRES; S 88°30' W 100.1 FT; N 14°14' W 0.95 FT; S 88°24'38" W 108.7 FT; N 48°30'57" W 31.28 FT; NELY ALG CURVE TO R 105.74 FT; N 21° E 33.31 FT; S 79° E 108.57 FT; S 7°34' W 83 FT TO BEG 5200-141 5403-2927 5445-438	BENNING, ALFRED H; ET AL	28 SHELLEY ROAD	BETHEL CT	6801	1324 E BROOKSHIRE DR
16331040490000	BEG N 14°14' W 118 FT FR SE COR LOT 5, MURPHY'S LANE; N 14°14' W 94 FT; S 72°28' W 66.51 FT; S 12°25' E 34.04 FT; N 72°28' E 67.582 FT TO BEG. 0752-2812 8301-3508 8431-9525 8502-7789 8502-7807 8823-6348	BIRD, BLAKE R & DONALEE H; TRS	1341 E MURPHYS LN	SALT LAKE CITY UT	84106	1341 E MURPHYS LN
16331040500000	THE SLY 118 FT LOT 5, MURPHY'S LANE SUB 6752-2812 7150-2388 7238-1010	ENNISS, J KEVIN	1351 E MURPHYS LN	SALT LAKE CITY UT	84106	1351 E MURPHYS LN
16331040530000	BEG S 78°12'44" W 21.41 FT FR SE COR LOT 6, FORD SUB; S 78°12'44" W 32.02 FT; N 32°12'07" W 95.17 FT; S 88°24'38" W 34 FT; N 48°30'57" W 23.67 FT; NELY ALG 60 FT RADIUS CURVE TO L 11.55 FT; S 48°30'57" E 23.45 FT; N 88°24'38" E 64.25 FT; S 31°56'51" E 30.76 FT; S 56°51' W 1 FT; S 31°56'51" E 4.87 FT; S 84°21' W 4.41 FT; S 32°06'25" E 48.55 FT TO BEG 7197-2436	JOHNSON, MARVIN M &	4413 WOODLAND	BARTLESVILLE OK	74006	1318 E BROOKSHIRE DR
16331040540000	BEG S 78°12'44" W 21.41 FT FR SE COR LOT 6, FORD SUB; N 32°06'25" W 48.55 FT; N 84°21' E 4.41 FT; N 31°56'51" W 4.87 FT; N 56°51" E 1 FT; N 31°56'51" W 36.78 FT; S 88°24'38" W 64.25 FT; N 48°30'57" W 23.45 FT; NELY ALG 50 FT RADIUS CURVE TO L 5.87 FT; NELY ALG 15 FT RADIUS CURVE TO R 0.36 FT; S 48°30'57" E 23.58 FT; N 88°24'38" E 105.74 FT; S 14°30'05" E 93.02 FT; S 78°12'44" W 21.41 FT TO BEG.	BALDWIN, JAMIE M	1318 E BROOKSHIRE DR	SALT LAKE CITY UT	84106	1318 E BROOKSHIRE DR
16331040550000	BEG S 78°17' FT & E 1280.78 FT FR NW COR LOT 6, BLK 23, 10 AC PLAT A, BIG FIELD SUR; N 189.04 FT; S 88°00' E 39.50 FT; S 45°00' E 102 FT; E 0.87 FT; S 1°55'47" W 83.88 FT; N 84°06'51" W 108.80 FT TO BEG. 0.5318 AC. 7116-1102, 1100 7180-2189 6405-878 7180-2182 7180-2182	NYGAARD, OLAV	1475 E MURPHYS LN	SALT LAKE CITY UT	84106	1475 E MURPHYS LN
16331040560000	BEG S 880.74 FT & E 1388.53 FT FR NW COR LOT 6, BLK 23, 10 AC PLAT A, BIG FIELD SUR; N 1755.47" E 83.06 FT; E 59.13 FT; S 54°54' E 77.07 FT; S 10°00' E 54.83; N 88°06'51" W 135.99 FT TO BEG. 0.2469 AC. 7116-1102 7180-2189 6405-0878 7116-1100 8394-1885 8878-0885	SALT LAKE COUNTY	2001 S STATE ST # N4500	SALT LAKE CITY UT	84190	1495 E MURPHYS LN
16331040580000	BEG AT SE COR OF LOT 34, BROOKSHIRE ACRES SUB; S 88°30' W 44.58 FT; N 4°48'30" E 46.06 FT; S 60°16'40" E 48.95 FT; S 21.5 FT TO BEG. 5887-2317 5847-0097 5842-0108 6134-0173	KROPF, DARRYL L &	1358 E MILLSTREAM LN	SALT LAKE CITY UT	84106	1368 E MILLSTREAM LN
16331040600000	LOT 2, MURPHY'S LANE SUB ALSO BEG AT NW COR LOT 1, SO SUB; N 84°30' E 48.88 FT; S 72.17 FT; W 37.52 FT; M OR L; N P 85° W 71.95 FT; M OR L TO BEG. 5887-2317 5847-0097 5842-0108 6134-0173	KAMBOURIS, DIMITRA K	1381 E MURPHYS LN	SALT LAKE CITY UT	84106	1381 E MURPHYS LN
16331040610000	BEG N 358.35 FT & E 214.1 FT FR NW COR LOT 15, BLK 23, 10 AC PLAT A, BE SUR; N P 12° W 170.48 FT TO MILLCREEK; ELY ALG MILLCREEK 87.57 FT; S 0°30' W 18.72 FT; S 88°54'50" E 158 FT; S 1°05'10" W 38.74 FT; N 88°54'50" W 0.3 FT; S 0°40'37"	GARNER, HUGH C & CAROL M; JT	1439 E MURPHYS LN	SALT LAKE CITY UT	84106	1439 E MURPHYS LN

Parcel	Legal Description	Owner Name	Owner Address	Owner City, State	Owner Zip	Property Address
16331040620000	W 118.00 FT. N 89.28' W 66.01' FT TO BEG. LESS STREET 0.31 AC. 4710-1076 8017-0270 8275-4888 8468-8222	HOLLAND, DAVID L &	1445 E MURPHYS LN	SALT LAKE CITY UT	84106	1445 E MURPHYS LN
16331050030000	BEG S 379.55 FT & N 343.43 FT & N 89.28' W 71.41' FT FR NW COR LOT 15, BLK 23, 10 AC PLAT A, BF SUR. N D-4037-E	GROVER, BARBARA K; TR	3463 S MELVINA ST	SALT LAKE CITY UT	84106	3463 S MELVINA ST
16331050040000	118.00 FT. S 89.5459' E 0.3 FT. N 110.91' E 34.74 FT. N 89.5459' W 1.58 FT. N 0.90' E 18.72 FT. M OR L. TO MILLCREEK NEELY 63.19 FT TO SLC PROP. S 95 FT. S 27.1305' E 9.3 FT. S 20.337' E 23.58 FT. S 80.88 FT. N 84.78' W 90.88 FT TO BEG. LESS STREET 0.23 AC M OR L. 7886-1389 6397-2507 8565-1823 5384-0033 4708-1101	WEISKER, RANDY L & WRIGHT, HELENE F; TR	1373 E LUCK SPRING DR 1381 E LUCK SPRING DR	SALT LAKE CITY UT SALT LAKE CITY UT	84106 84106	1373 E LUCK SPRING DR 1381 E LUCK SPRING DR
16331050050000	COM AT SW COR LOT 14 LUCKLAND SUB N 24.30' E 131 FT S 37.64' E 110.51 FT S 41.4' W 94 FT NNDLY ALG CURVE TO LEFT 71.86 FT TO BEG.	DURRANT, DOROTHY A & DUNCAN, EUGENE L & LOIS M	1383 E LUCK SPRING DR 1391 E LUCK SPRING DR	SALT LAKE CITY UT SALT LAKE CITY UT	84106 84106	1383-85 E LUCK SPRING DR 1391 E LUCK SPRING DR
16331050060000	LOT 15 LUCKLAND SUB 5785-2365 5880-2242	BOWDEN, DALOY C & BOWDEN, DALOY C &	687 PALOMA CIR	MESQUITE NV	89027	1397-89 E LUCK SPRING DR
16331050070000	LOT 11, LUCKLAND SUB 5785-2365 5880-2242	CKD PROPERTIES, LC	2755 E COMANCHE DR	SALT LAKE CITY UT	84108	3480 S HIGHLAND DR
16331050080000	LOT 18, LUCKLAND SUB	UNIVERSITY OF UTAH CREDIT	3450 S HIGHLAND DR # 201	SALT LAKE CITY UT	84106	3450 S HIGHLAND DR
16331050090000	LOT 17, LUCKLAND SUB 5205-0308	KLEIN, CALVIN R	1398 E LUCK LN	SALT LAKE CITY UT	84108	1398 E LUCK LN
16331050100000	LOT 19, LUCKLAND SUB 5297-0739 6258-1834	KLEIN, CALVIN R	1398 E LUCK LN	SALT LAKE CITY UT	84108	1398 E LUCK LN
16331050110000	COM AT SW COR LOT 14 LUCKLAND SUB N 24.30' E 131 FT S 37.64' E 110.51 FT S 41.4' W 94 FT NNDLY ALG CURVE TO LEFT 71.86 FT TO BEG.	KLEIN, CALVIN R	1398 E LUCK LN	SALT LAKE CITY UT	84106	1388 E LUCK LN # REAR
16331050120000	LOT 15 LUCKLAND SUB 5785-2365 5880-2242	KLEIN, CALVIN R	1398 E LUCK LN	SALT LAKE CITY UT	84106	1388 E LUCK LN # REAR
16331050130000	BEG S 0'-18.47' W 27.5 FT & N 89.48' E 698 FT RR NW COR OF LOT 7, BLK 23, TEN ACRE PLAT A, BIG FIELD SUR, S 81.30' E 81 FT, N 89.59' E 44 FT, S 20.97' E 118.4 FT, S 89.10' W 81.82 FT, N 20.1852' W 121.7 FT, N 41.5746' W 51.52 FT TO BEG. ALSO BEG AT MOST NLY COR OF LOT 14, LUCKLAND SUB, S 47' W 70 FT, S 24.97' W 39.99 FT, S 37.54' E 110.81 FT, N 41' E 82.27 FT, N 20.1852' W 121.7 FT TO BEG. 5425-710.	THOMAS, BRADLEY R &	3435 S MELVINA ST	SALT LAKE CITY UT	84106	3435 S MELVINA ST
16331050140000	BEG AT MOST ELY COR OF LOT 14, LUCKLAND SUB, S 20.18' E 57' E 5380-1021, 5380-286, 5208-428, 5687-2182, 6078-472	THOMAS, BRADLEY R &	3435 S MELVINA ST	SALT LAKE CITY UT	84106	3435 S MELVINA ST
16331050150000	LOT 10, LUCKLAND SUBDIVISION, LESS & EXCEPTING BEG S 88.3332' E 458.44 FT & S 11.2922' W 102.70 FT FR THE NW COR OF SEC 33, T 1S, R 1E, SLM, N 45.4414' W 103.45 FT, S 72.24' E 0.74 FT, N 70.13' E 35.80 FT, S 49.01' E 87.00 FT, S 54.26' E 55.70 FT, S 8.48 FT, N 81.30' W 81 FT TO BEG. 8810-2217 8811-0589 8803-2455 8823-2114	THOMAS, BRADLEY R &	3435 S MELVINA ST	SALT LAKE CITY UT	84106	3435 S MELVINA ST
16331050160000	BEG S 88.3332' E 458.44 FT & S 11.2922' W 102.70 FT FR THE NW COR OF SEC 33, T 1S, R 1E, SLM, N 45.4414' W 103.45 FT, S 72.24' E 0.74 FT, N 70.13' E 35.80 FT, S 49.01' E 87.00 FT, S 54.26' E 55.70 FT, S 8.48 FT, N 81.30' W 81 FT TO BEG.	THOMAS, BRADLEY R &	3435 S MELVINA ST	SALT LAKE CITY UT	84106	3435 S MELVINA ST
16331050170000	LOT 8, HIGHLAND WOODS PUD.	KLEIN, CALVIN R	1398 E LUCK LN	SALT LAKE CITY UT	84106	1398 E LUCK LN
16331050180000	LOT 9, HIGHLAND WOODS PUD.	KLEIN, CALVIN R	1398 E LUCK LN	SALT LAKE CITY UT	84106	1398 E LUCK LN
16331050190000	LOT 10, HIGHLAND WOODS PUD.	KLEIN, CALVIN R	1398 E LUCK LN	SALT LAKE CITY UT	84106	1398 E LUCK LN
16331050200000	LOT 11, HIGHLAND WOODS PUD.	KLEIN, CALVIN R	1398 E LUCK LN	SALT LAKE CITY UT	84106	1398 E LUCK LN
16331050210000	LOT 12, HIGHLAND WOODS PUD.	KLEIN, CALVIN R	1398 E LUCK LN	SALT LAKE CITY UT	84106	1398 E LUCK LN
16331050220000	LOT 13, HIGHLAND WOODS PUD.	KLEIN, CALVIN R	1398 E LUCK LN	SALT LAKE CITY UT	84106	1398 E LUCK LN
16331050230000	LOT 14, HIGHLAND WOODS PUD.	KLEIN, CALVIN R	1398 E LUCK LN	SALT LAKE CITY UT	84106	1398 E LUCK LN
16331050240000	LOT 15, HIGHLAND WOODS PUD.	KLEIN, CALVIN R	1398 E LUCK LN	SALT LAKE CITY UT	84106	1398 E LUCK LN
16331050250000	LOT 16, HIGHLAND WOODS PUD.	KLEIN, CALVIN R	1398 E LUCK LN	SALT LAKE CITY UT	84106	1398 E LUCK LN
16331050260000	LOT 17, HIGHLAND WOODS PUD.	KLEIN, CALVIN R	1398 E LUCK LN	SALT LAKE CITY UT	84106	1398 E LUCK LN
16331050270000	LOT 18, HIGHLAND WOODS PUD.	KLEIN, CALVIN R	1398 E LUCK LN	SALT LAKE CITY UT	84106	1398 E LUCK LN
16331050280000	LOT 19, HIGHLAND WOODS PUD.	KLEIN, CALVIN R	1398 E LUCK LN	SALT LAKE CITY UT	84106	1398 E LUCK LN
16331050290000	LOT 20, HIGHLAND WOODS PUD.	KLEIN, CALVIN R	1398 E LUCK LN	SALT LAKE CITY UT	84106	1398 E LUCK LN
16331050300000	LOT 21, HIGHLAND WOODS PUD.	KLEIN, CALVIN R	1398 E LUCK LN	SALT LAKE CITY UT	84106	1398 E LUCK LN
16331050310000	LOT 22, HIGHLAND WOODS PUD.	KLEIN, CALVIN R	1398 E LUCK LN	SALT LAKE CITY UT	84106	1398 E LUCK LN
16331050320000	LOT 23, HIGHLAND WOODS PUD.	KLEIN, CALVIN R	1398 E LUCK LN	SALT LAKE CITY UT	84106	1398 E LUCK LN
16331050330000	LOT 24, HIGHLAND WOODS PUD.	KLEIN, CALVIN R	1398 E LUCK LN	SALT LAKE CITY UT	84106	1398 E LUCK LN
16331050340000	LOT 25, HIGHLAND WOODS PUD.	KLEIN, CALVIN R	1398 E LUCK LN	SALT LAKE CITY UT	84106	1398 E LUCK LN
16331050350000	LOT 26, HIGHLAND WOODS PUD.	KLEIN, CALVIN R	1398 E LUCK LN	SALT LAKE CITY UT	84106	1398 E LUCK LN

Parcel	Legal Description	Owner Name	Owner Address	Owner City, State	Owner Zip	Property Address
16331050390000	LOT 11, HIGHLAND WOODS PUD.	HIGHLAND WOODS LLC	2768 E NILA WY	SALT LAKE CITY UT	84124	1389 E HIGHLAND WOODS CT
16331050370000	LOT 8, HIGHLAND WOODS PUD.	HIGHLAND WOODS LLC	2768 E NILA WY	SALT LAKE CITY UT	84124	1372 E HIGHLAND WOODS CT
16331050360000	LOT 7, HIGHLAND WOODS PUD.	HIGHLAND WOODS LLC	3506 S MORNING WOOD CT	SALT LAKE CITY UT	84106	3506 S MORNING WOOD CT
16331050350000	LOT 6, HIGHLAND WOODS PUD.	HIGHLAND WOODS LLC	2768 E NILA WY	SALT LAKE CITY UT	84124	3508 S MORNING WOOD CT
16331050400000	LOT 5, HIGHLAND WOODS PUD.	HIGHLAND WOODS LLC	2768 E NILA WY	SALT LAKE CITY UT	84124	3512 S MORNING WOOD CT
16331050410000	LOT 12, HIGHLAND WOODS PUD.	HIGHLAND WOODS LLC	2768 E NILA WY	SALT LAKE CITY UT	84124	1435 E HIGHLAND WOODS CT
16331050420000	LOT 13, HIGHLAND WOODS PUD.	HIGHLAND WOODS LLC	2768 E NILA WY	SALT LAKE CITY UT	84124	1488 E HIGHLAND WOODS CT
16331050430000	LOT 14, HIGHLAND WOODS PUD.	HIGHLAND WOODS LLC	2768 E NILA WY	SALT LAKE CITY UT	84124	1420 E HIGHLAND WOODS CT
16331050440000	LOT 15, HIGHLAND WOODS PUD.	HIGHLAND WOODS LLC	2768 E NILA WY	SALT LAKE CITY UT	84124	1454 E HIGHLAND WOODS CT
16331050450000	LOT 14, HIGHLAND WOODS PUD.	HIGHLAND WOODS LLC	2768 E NILA WY	SALT LAKE CITY UT	84124	1465 E MORNING WOOD CT
16331050460000	LOT 4, HIGHLAND WOODS PUD.	HIGHLAND WOODS LLC	2768 E NILA WY	SALT LAKE CITY UT	84124	1414 E MORNING WOOD CT
16331050470000	LOT 3, HIGHLAND WOODS PUD.	HIGHLAND WOODS LLC	2768 E NILA WY	SALT LAKE CITY UT	84124	1424 E MORNING WOOD CT
16331050480000	LOT 2, HIGHLAND WOODS PUD.	HIGHLAND WOODS LLC	2768 E NILA WY	SALT LAKE CITY UT	84124	1438 E MORNING WOOD CT
16331050490000	LOT 1, HIGHLAND WOODS PUD.	HIGHLAND WOODS LLC	2768 E NILA WY	SALT LAKE CITY UT	84124	1470 E MORNING WOOD CT
16331060010000	LOT 14, BROOKSHIRE ACRES 4802-0003 5647-1508 5736-1657 5873-2246 6341-1818, 1819 6344-0879 6351-4212	EDWARDS, JUDY H KOEHLER, ROBERT B &	1403 E BROOKSHIRE DR 1409 E BROOKSHIRE DR	SALT LAKE CITY UT SALT LAKE CITY UT	84106 84106	1403 E BROOKSHIRE DR 1409 E BROOKSHIRE DR
16331080020000	LOT 15, BROOKSHIRE ACRES	TORNEY, FRANCIS J & CAROL J	1176 E IRIS LN	SALT LAKE CITY UT	84106	1415 E BROOKSHIRE DR
16331080040000	LOT 17, BROOKSHIRE ACRES	GAMANGASSO, CODY &	1419 E BROOKSHIRE DR	SALT LAKE CITY UT	84106	1419 E BROOKSHIRE DR
16331060050000	LOT 18, BROOKSHIRE ACRES 4475-1429 4475-1433 5738-0811 5738-0860 6341-0317 8181-2211,2221 8298-4208 8448-7521	GRANATO, FRANK	1423 E BROOKSHIRE DR	SALT LAKE CITY UT	84106	1423 E BROOKSHIRE DR
16331080070000	LOT 20, BROOKSHIRE ACRES	HOLMES, JAMES L. & CAROL D.	1425 E BROOKSHIRE DR	SALT LAKE CITY UT	84106	1425 E BROOKSHIRE DR
16331080080000	LOT 21, BROOKSHIRE ACRES 4502-0088 6221-1864 7820-0416	MILLER, LLOYD C	1428 E MILLSTREAM LN	SALT LAKE CITY UT	84108	1428 E MILLSTREAM LN
16331080090000	BEG AT A PT 8 1187'48 FT & E 860'48 FT FR THE NW COR BLK 23 TEN AC PLAT A, BIG FIELD SUR; S 89°10' E 78 68 FT, N 27°11' W 15 FT, S 89°10' E 280 58 FT, S 19°18' E 120 53 FT, S 83°44' W 120 65 FT, N 89°23'37" W 50 36 FT, S 77°37'03" W 112 48 FT, NW 1/4 TO BEG LESS THAT PORTION DEEDED TO BL COUNTY, 0.95 AC, M OR L, 3864-335, 4592-1039 4592-1038 6356-918 6356-0818 6806-2315	DASKALAS, JAMENE B	2494 E SHADOW WOOD CIR	HOLLADAY UT	84117	3520 S HIGHLAND DR
16331080130000	BEG AT SE COR OF BROOKSHIRE ACRES; N 17' E 300 38 FT, N 38° W 385 105 FT, S 49°30' E 481 05 FT, S 30°45' E 152 FT, S 45°30' E 48 38 FT, S 37°06'35" W 135 51 FT, N 80° W 38 5 FT, N 83°15' W 137 33 FT, N 14°57' E 8 38 FT, S 74°32' W TO BEG, LESS JORDANI & SALT LAKE CITY CANAL, 0.82 AC, M OR L, 4242-352	MORRISON, L JED; TR	14802 DEVONSHIRE WOODS PL	TAMPA FL	33624	3588 S HIGHLAND DR
16331080140000	5488-1053 THRU 1055, 5158-1182 5757-0809	MORRISON, L JED; TR	14902 DEVONSHIRE WOODS PL	TAMPA FL	33624	3596 S HIGHLAND DR
16331080150000	BEG N 15°15'30" W 61 14 FT & S 79°05'24" W 33 09 FT FR MONT N GEN OF HIGHLAND DR & 3530 S STREET; SD PT ALSO BEING S 162 47 FT & E 428 29 FT FR NW COR OF LOT 13, BLK 23, 10 AC PLAT A, BIG FIELD SUR; S 79°05'24" W 88 07 FT, N 67°39' E 88 49 FT, S 19°15'30" E 17 6 FT TO BEG, LESS THAT PORTION OCCUPIED BY BL CNTY, 0.02 AC 5683-901 6508-400	WHYTE, ROBERT B JR &	3534 S HIGHLAND DR	SALT LAKE CITY UT	84106	3534 S HIGHLAND DR
16331080160000	BEG S 182 04 FT & E 136 34 FT & S 42°38'48" E 28 77 FT, S 0°00' W 174 6 FT & N 89°43' E 841 4 FT FR NW COR OF BLK 23, 10 AC PLAT A, BIG FIELD SURVEY; S 65°38'28" E 108 63 FT, N 73°27'00" E 81 81 FT, N 79°05'24" E 83 56 FT, S 21°21'23" E 6 65 FT, S 16°14'41" E 128 72 FT, S 82°48'28" W 173 28 FT M OR L, NW 1/4 205 15 FT TO BEG, 0.82 AC 3846-0149 5574-0588 5683-0901	DOW, SHELBY J &	584 CUMBERLAND AVE	TEANECK NJ	7666	3538 S HIGHLAND DR
16331080170000	BEG S 1805 7 FT & E 1078 12 FT FR NW COR BLK 23, 10 AC PLAT	WHYTE, ROBERT B JR &	3534 S HIGHLAND DR	SALT LAKE CITY UT	84106	3534 S HIGHLAND DR

Parcel	Legal Description	Owner Name	Owner Address	Owner City, State	Owner Zip	Property Address
163312800180000	A BIG FIELD SUR. N 77°31'00" E 112'48' FT. S 89°25'27" E 50.36 FT.; N 83°44' E 108.91 FT.; S 15°15'30" E 42.9 FT. N 87°38' E 137.7 FT.; S 87°38' W 66.14 FT.; S 73°27'00" W 81.81 FT. N 65°38'25" W 105.63 FT. N 42°38'48" W 28.77 FT. TO BEG. LESS THAT PORTION OCCUPIED BY 8L CONTY. 0.37 AC M OR L.	WALSH, MARIANNE	2830 E 2960 S	SALT LAKE CITY UT	84109	3554-3570 S HIGHLAND DR
163310680190000	454-0943 3446-0148 5574-0598 5643-0889 8504-800 BEG 2078.17 FT S & 1234.10 FT E FR NW COR BLK 23, 10 AC PLAT A BIG FIELD SUR. N 82°48'25" E 163.37 FT. S 15°15'30" E 75.45 FT.; S 74°44'30" W 113.57 FT.; NWLY 108.57 FT M OR L TO BEG. 0.28 AC M OR L. 4127-140, 4828-1053, 5801-2306, 5462-2688 5801-2306, 5466-1468 THRU 1471, 5800-1473 75.45 FT.; S 74°44'30" W 113.57 FT. NWLY 108.57 FT M OR L TO FIELD SUR. N 74°44'30" E 113.57 FT. S 15°15'30" E 238.71 FT M OR L NWLY ALG FENCE 203.82 FT M OR L TO BEG. 0.31 AC M OR L. 5801-2306, 2308, 5802-2688 5801-2310 W 82 FT OF LOT 1 HIGHLAND CIRCLE & COM AT NW COR SD LOT 1 N 89°56'50" W 8 FT S 87°11" E 100.8 FT S 89°56'50" E 8 FT N 0'11" W 108.8 FT TO BEG.	VOTSIS, APOSTOLOS D & PAIZ, CELIA E & ERNEST, JR	2878 E SEYCHELLES CT 1483 E EVERGREEN LN	COTTONWOOD HTS UT SALT LAKE CITY UT	84121 84106	3568-3570 S HIGHLAND DR 1483 E EVERGREEN LN
16331280050000	E 24 FT OF LOT 1 & W 48 FT OF LOT 2 HIGHLAND CIRCLE 5801-2283	SUNDBERG, DOUGLAS F & WOOD, JOHN H &	1491 E EVERGREEN LN 1501 E EVERGREEN LN	SALT LAKE CITY UT SALT LAKE CITY UT	84106 84106	1491 E EVERGREEN LN 1501 E EVERGREEN LN
16331280060000	E 40 FT OF LOT 2 & W 30 FT OF LOT 3 HIGHLAND CIRCLE 6382-1115 8633-1098 7788-0880 7803-0187 7968-3303	JENKINS, DAVID A & MILLWARD, DOUGLAS L & ECKENRODE, JAMIE	1508 E EVERGREEN LN 1517 E EVERGREEN LN 1525 E EVERGREEN LN	SALT LAKE CITY UT SALT LAKE CITY UT SALT LAKE CITY UT	84106 84106 84106	1509 E EVERGREEN LN 1517 E EVERGREEN LN 1525 E EVERGREEN LN
16331280070000	E 58 FT OF LOT 3 & W 18 FT OF LOT 4 HIGHLAND CIRCLE 3452-0058 7638-1098 8255-5448 8480-5188	BROWN, TERRY L. & JANET S. HUFFAKER, DONALD W. & VOORHEES, DONIS E. L. SPIKER, JOHN A	1535 E EVERGREEN LN 1543 E EVERGREEN LN 1551 E EVERGREEN LN 1557 E EVERGREEN LN	SALT LAKE CITY UT SALT LAKE CITY UT SALT LAKE CITY UT SALT LAKE CITY UT	84106 84106 84106 84106	1535 E EVERGREEN LN 1543 E EVERGREEN LN 1551 E EVERGREEN LN 1557 E EVERGREEN LN
16331280080000	LOT 19 HIGHLAND CIRCLE 163312801400000	FRANK, BEVERLY J & WEST, WILLIAM K & ARNOLD, JAMES D &	4474 S ADONIS DR 1565 E EVERGREEN LN 1585 E EVERGREEN LN	SALT LAKE CITY UT SALT LAKE CITY UT SALT LAKE CITY UT	84124 84106 84106	1565 E EVERGREEN LN 1585 E EVERGREEN LN 1595 E EVERGREEN LN
163312801500000	LOT 11, HIGHLAND CIRCLE 4828-1172	ARKIN, LOUISE A MAINWARING, STEPHEN A &	1585 E EVERGREEN LN 164 MOUNTAIN TOP DR	SALT LAKE CITY UT PARK CITY UT	84106 84060	1585 E EVERGREEN LN 3481 S HIGHLAND DR
163312801600000	LOT 12, HIGHLAND CIRCLE 4517-0877 8181-1808 8181-1810 8184-2108 8438-1253 8441-2158 8741-1802 7381-0892 8200-0588	ARVIN, LOUISE A MAINWARING, STEPHEN A &	1585 E EVERGREEN LN 164 MOUNTAIN TOP DR	SALT LAKE CITY UT PARK CITY UT	84106 84060	1585 E EVERGREEN LN 3481 S HIGHLAND DR
163312801700000	LOT 13, HIGHLAND CIR 4408-0232 8346-2144 8781-1870 BEG N 89°56'50" W 227.41 FT & S 15°15'30" E 88.6 FT & N 72°30'34" E 7 FT FR NW COR LOT 1, HIGHLAND CIRCLE SUB. N 72°30'34" E 32.351 FT. S 89°56'50" E 88 FT. S 0°11' E 54.30 FT. N 89°56'50" W 107.868 FT. N 15°14'41" W 48.18 FT TO BEG. 0.14 AC M OR L. 4882-0104 5841-2282 2283 815-2388 8215-2004 6254-0205 6281-0728 6803-2826 8482-5917	ARVIN, LOUISE A MAINWARING, STEPHEN A &	1585 E EVERGREEN LN 164 MOUNTAIN TOP DR	SALT LAKE CITY UT PARK CITY UT	84106 84060	1585 E EVERGREEN LN 3481 S HIGHLAND DR
163312801800000	BEG N 89°56'50" W 8 FT FR NW COR LOT 1, HIGHLAND CIR. N 89°56'50" W 75 FT. S 0°11' E 108.8 FT. S 89°56'50" E 75 FT. N 0°11' W 108.8 FT TO BEG. 0.18 AC M OR L. 7156-1401 7305-1457 8038-0063 8051-4841	LIN, SHING-SHING	4575 S BERNADA CIR	SALT LAKE CITY UT	84124	1473 E EVERGREEN LN
163312700300000	COM. 102 RDS. W. S. 18° E. 12.5 RDS. 14.15 RDS. E. FR NE COR OF THE NW 1/4 SEC 33 T. 18 S. R. 1E. S. 8 L. M. N. T. FT. E. 1 RDS. 8.75 R1 7305-1457 8038-0063 8051-4841	LACOPULOS, ANN	1494 E EVERGREEN LN	SALT LAKE CITY UT	84106	1494 E EVERGREEN LN
163312700400000	COM. 102 RDS. W. S. 18° E. 12.5 RDS. 14.15 RDS. E. FR NE COR OF THE NW 1/4 SEC 33 T. 18 S. R. 1E. S. 8 L. M. N. T. FT. E. 1 RDS. 8.75 R1 FT W 1 RDS. N 75.81 FT TO BEG. 0.17 AC	ADAM, ALLEN R &	1508 E EVERGREEN LN	SALT LAKE CITY UT	84106	1508 E EVERGREEN LN
163312700500000	COM. 66.65 RDS. W. S. 11.9 RDS. S. FR N 1/4 COR SEC 33 T. 18 S. R. 1E S. L. MER. W. S. 55 RDS. S. 4.54 RDS. E. S. 55 RDS. N. 4.54 RDS. TO BEG. 4.54 RDS. TO BEG. 0.17 AC. 3812-2815 6517-0283 8180-0880 COM. 66.65 RDS. W. S. 11.9 RDS. S. FR N 1/4 COR SEC 33 T. 18 S. R. 1E S. L. MER. W. S. 55 RDS. S. 4.54 RDS. E. S. 55 RDS. N. 4.54 RDS. TO BEG. 0.15 AC. 5487-2015	ELBEL, ROBERT E & TURVILLE, SCOTT R &	1518 E EVERGREEN LN PO BOX 17181	SALT LAKE CITY UT SALT LAKE CITY UT	84108 84117	1518 E EVERGREEN LN 1528 E EVERGREEN LN

Parcel	Legal Description	Owner Name	Owner Address	Owner City, State	Owner Zip	Property Address
16331270070000	W 6.65 RODS, N 4.54 RODS TO BEG. 0.18 AC. 3445-241, 5031-110, 412 5080-0251 5335-1205 5441-0728 5570-0479 5045-1639 0633-0970 8140-1994	HUNSAKER, JOAN J	1538 E EVERGREEN LN	SALT LAKE CITY UT	84106	1538 E EVERGREEN LN
16331270100000	COM 43.8 RODS W 4.11.9 RODS S FR N 1/4 COR SEC 33 T 18 R 1E SL MER W 6.1 RODS S 4.54 RODS E 6.11 RODS N 4.54 RODS TO BEG 7500-0604 7500-0601, 803	MURDOCK, STEVEN C &	3330 S 700 E # G	SALT LAKE CITY UT	84106	3475 S HIGHLAND DR # A-B
16331270110000	BEG 273.24 FT S 8.1494 59 FT W FR N 1/4 COR SEC 33 T 18 R 1E SL MER S 83.49 FT W 93.50 FT TO E LINE OF HIGHLAND DRIVE N 15'18" W ALG SD DRIVE 86.83 FT E 118.41 FT TO BEG 0.2 AC 4861-034, 4897-124, 5123-201 5123-0202 5879-0582 7038-0032	PHILLIPS, PAUL D & EVELYN B A	1481 E MAPLE AVE	SALT LAKE CITY UT	84106	1481 E MAPLE AVE
16331270120000	BEG 1329.59 FT W 4.273 24 FT S FR N 1/4 COR SEC 33 T 18 R 1E, S 1.1 M, S 83.49 FT, W 112.90 FT, N 83.49 FT, E 112.90 FT TO BEG. 0.22 AC 3962-0280	GLAUSER, MARY J, TR	PO BOX 9402	SALT LAKE CITY UT	84109	1485-87 E MAPLE AVE
16331270130000	COM 273.24 FT S 8.1148, 18 FT W FR N 1/4 COR SEC 33, T 18, R 1E, SL MER, S 83.49 FT, W 91.41 FT, N 83.49 FT, E 91.41 FT TO BEG. 0.18 AC.	LAST, R, LEE	1491 E MAPLE AVE	SALT LAKE CITY UT	84106	1491 E MAPLE AVE
16331270140000	COM 273.24 FT S 8.1098, 18 FT W FR N 1/4 COR SEC 33, T 18, R 1E, S 1.1 M, S 83.49 FT, W 90 FT, N 83.49 FT, E 90 FT TO BEG 0.17 AC 4080-0165	LAST, ROSALEE	1491 E MAPLE AVE	SALT LAKE CITY UT	84106	1491 E MAPLE AVE
16331270150000	BEG 8 273.24 FT S W 1018, 18 FT FR NE COR OF NW 1/4 SEC 33, T 18, R 1E, S 1.1 M, S 83.49 FT, W 40 FT, N 83.49 FT, E 40 FT TO BEG. 0.08 AC, M OR L, 4708-531 5271-0058 6167-2813 7154-2320	JACKSON, ROBERT L &	1617 E MAPLE AVE	SALT LAKE CITY UT	84106	1617 E MAPLE AVE
16331270160000	BEG 273.24 FT S 8.53, 8 RODS W FR N 1/4 COR SEC 33 T 18 R 1E SL MER S 83.49 FT W 128.83 FT N 83.49 FT E 128.83 FT TO BEG 0.24 AC. 4708-531 5271-0058 6167-2813 7154-2320	JACKSON, ROBERT L &	1617 E MAPLE AVE	SALT LAKE CITY UT	84106	1617 E MAPLE AVE
16331270180000	BEG 46.8 RODS W 8.12 RODS S OF THE N 1/4 COR SEC 33, T 18, R 1E, S 1.1 M, W 74 FT, S 10 RODS, M OR L, E 74 FT, N 10 RODS TO BEG. 0.28 AC, M OR L, 4482-323, 325, 328 4482-0324 5556-2103 6486-2418 8842-0252	WATERMAN, GLENN N, TR	2350 E 3510 S	SALT LAKE CITY UT	84109	1556-60 E EVERGREEN LN
16331270190000	THE W 48.5 FT OF LOT 18, HIGHLAND CIRCLE. ALSO BEG AT NW COR LOT 18, SD SUB. N 89°56'50" W 16.6 FT, S 9°11' E 158.85 FT, S 89°56'50" E 16.5 FT, N 0°11' W 158.85 FT TO BEG. 0.08 AC, M OR L, 4482-328 4482-0318 7282-2317 7707-1416 7851-0257 8148-2789	RIDD, MICHAEL D &	1586 E EVERGREEN LN	SALT LAKE CITY UT	84106	1586 E EVERGREEN LN
16331270200000	W 52 FT OF LOT 17, E 16.5 FT OF LOT 18 HIGHLAND CIRCLE	GARRISON, JOHN R. & JEANNE C.	1574 E EVERGREEN LN	SALT LAKE CITY UT	84106	1574 E EVERGREEN LN
16331270210000	LOT 18, E 14 FT OF LOT 17 HIGHLAND CIRCLE 8888-7312 8888-7315	DRIGGS, ALLISON F, TR	1580 E EVERGREEN LN	SALT LAKE CITY UT	84106	1580 E EVERGREEN LN
16331270220000	LOT 16, HIGHLAND CIRCLE 4288-0084 5603-2288 8224-0134 8761-3943	BARRELL, ARIEEN M	1590 E EVERGREEN LN	SALT LAKE CITY UT	84106	1590 E EVERGREEN LN
16331270230000	LOT 14, HIGHLAND CIRCLE 4581-1342 5399-0165 5570-2175 6597-1313 8791-5755	BRAIN, ROBERT, TR	1598 E EVERGREEN LN	SALT LAKE CITY UT	84106	1598 E EVERGREEN LN
16331270260000	BEG 196.88 FT S 8.1407 04 FT W FR N 1/4 COR OF SEC 33, T 18, R 1E, S 1.1 M, S 74.81 FT, N 89°56'50" W 66.82 FT, N 15°45'30" W 77.67 FT, M OR L TO S LINE OF LOT 18, HIGHLAND CIRCLE; S 89°56'50" E 107.28 FT TO BEG. 0.17 AC, M OR L 5242-0380 5422-2737 8448-2928 8929-1142	PORTER, PATRICK A	7340 S COMSTOCK CIR	COTTONWOOD HTS UT	84121	3465 S HIGHLAND DR # A-B
16331270290000	BEG 150.15 FT N 89°56'50" W 8.76 FT S 0°11' E FR NW COR OF LOT 18, HIGHLAND CIRCLE 8488, SD PT BEING 53.8 RODS W 274 FT M OR L S FR N 1/4 COR OF SEC 33, T 18, R 1E, S 1.1 M, S 9.11' E 82.85 FT, M OR L S 89°56'50" E 59.85 FT, N 0°11' W 82.85 FT, M OR L N 89°56'50" W 59.85 FT TO BEG. 0.11 AC 6203-2754 8982-2008 7735-1647 8040-4880	HUTCHINGS, JARED L &	1621 E MAPLE AVE	SALT LAKE CITY UT	84106	1621 E MAPLE AVE
16331270320000	W 100.65 FT OF THE E 552.78 FT OF LOT 18, HIGHLAND CIR 5263-0364 8280-1378	ADAM, ALLEN R &	1508 E EVERGREEN LN	SALT LAKE CITY UT	84106	1508 E EVERGREEN LN

Parcel	Legal Description	Owner Name	Owner Address	Owner City, State	Owner Zip	Property Address
16331270360000	BEG 12 RDS S & 808.36 FT W FR N 1/4 COR SEC 33, T 15, R 1E, S 80°49'50" E 59.65 FT, S 0°11' E 76 FT, N 89°49'50" W 59.65 FT, N 0°11' W 76 FT TO BEG, ALSO BEG N 89°49'50" W 90.5 FT FR NW COR LOT 18, HIGHLAND CIR, S 0°11' E 1 FT M OR L, N 89°49'50" W 59.65 FT M OR L, N 0°11' W 1 FT M OR L, S 89°49'50" E 59.65 FT M OR L TO BEG, 0.11 AC M OR L 6203-2754-4022-0376 4793-1463 4482-0222 1006-0200 6258-0242 4431-0331 8491-4032	MADSEN, DANIEL S &	1544 E EVERGREEN LN	SALT LAKE CITY UT	84106	1544 E EVERGREEN LN
16331280050000	BEG 936.8 FT W & 362.87 FT S FR THE NE COR OF THE NW 1/4 OF SEC 33, T 15, R 1E, S 1/4, S 202 FT, S 89°25' W 100 FT, N 202.5 FT, M OR L, E 100 FT TO BEG, 0.48 AC, 4823-588	MORGAN, DARLYNE S	1525 E MILLCREEK WY	SALT LAKE CITY UT	84106	1618 E MAPLE AVE
16331280070000	4032-0587 5434-2222 5434-2223 8445-1215 8445-1217 6410-1808 COM 774.8 FT W & S 1°30' E 22 RDS FR N 1/4 COR SEC 33, T 15, R 1E, S 1/4, W 77 FT, S 12.5 RDS, E 77 FT, N 12.5 RDS TO BEG, 0.38 AC 8427-4389 8427-4372 8890-915	ANDERSON, GREGORY J	1624 E MAPLE AVE	SALT LAKE CITY UT	84106	1624 E MAPLE AVE
16331280080000	BEG 884.3 FT W & S 1°30' E 22 RDS FR N 1/4 COR SEC 33, T 15, R 1E, S 1/4, W 80.5 FT, S 12.5 RDS, E 80.5 FT, N 12.5 RDS TO BEG, 0.38 AC 4596-0144	CALL, ROULDO L	1628 E MAPLE AVE	SALT LAKE CITY UT	84106	1628 E MAPLE AVE
16331280090000	BEG 596.8 FT W & S 1°30' E 22 RDS FR NE COR OF NW 1/4 SEC 33, T 15, R 1E, S 1/4, W 87.5 FT M OR L, S 12.5 RDS, E 87.5 FT M OR L, N 12.5 RDS TO BEG, 0.48 AC 5108-0448 7882-1059 7765-2184 8223-670, 676	CHRISTENSEN, KATHERINE L &	1630 E MAPLE AVE	SALT LAKE CITY UT	84106	1630 E MAPLE AVE
16331280100000	COM 536.8 FT W & S 1°30' E 22 RDS FR NE COR OF NW 1/4 SEC 33, T 15, R 1E, S 1/4, W 80 FT, S 12.5 RDS, E 80 FT, N 12.5 RDS TO BEG, 0.29 AC 6485-0997, 1000	LARSON, DOUGLAS J &	1572 E ORCHARD DR	SALT LAKE CITY UT	84106	1632 E MAPLE AVE
16331280130000	BEG 20 RDS W & S 1°30' E 22 RDS FR N 1/4 COR SEC 33, T 15, R 1E, S 1/4, W 12.8 RDS, E 12.8 RDS TO BEG, 0.04 AC 4394-145, 4874-883, 5168-905, 5181-161 5187-20162	HEYES, EDWARD A & HILL (JT)	1648 E MAPLE AVE	SALT LAKE CITY UT	84106	1648 E MAPLE AVE
16331280140000	BEG AT NW COR LOT 4, BLK 1, AMENDED PLAT OF MILL CREEK PARK PLAT A, N 1/4 34 FT M OR L, N 89°28' E 25.77 FT M OR L, S 84.34 FT M OR L, W 12.5 FT M OR L, TO BEG, 0.05 AC M OR L	MORGAN, DARLYNE S	1525 E MILLCREEK WY	SALT LAKE CITY UT	84106	1525 E MILLCREEK WY
16331280150000	LOT 3, BLK 1, MILLCREEK PARK, AMENDED PLAT A 4583-1038 5715-0083 5908-0291 5908-2711	JENSEN, MARY ANNE	1515 E MILLCREEK WY	SALT LAKE CITY UT	84106	1515 E MILLCREEK WY
16331280170000	COM AT NE COR LOT 5, BLK 1, AMENDED PLAT A, MILL CREEK PARK S 89°31'39" W 43.48 FT, S 84°34' FT W 46.53 FT, S 155.38 FT, E 80 FT TO SE COR SD LOT 5, N 0°01' E 240.77 FT TO BEG	MALOUF, GEORGE S JR &	1537 E MILLCREEK WY	SALT LAKE CITY UT	84106	1537 E MILLCREEK WY
16331280180000	LOT 6, BLK 1, MILL CREEK PARK PLAT A, AMENDED 4793-0657 5598-1429 5638-2488 8457-7842	ANDERSON, PAUL CHRISTIAN &	1555 E MILLCREEK WY	SALT LAKE CITY UT	84106	1555 E MILLCREEK WY
16331280190000	LOT 7, BLK 1, AMENDED PLAT A, MILL CREEK PARK, 4033-0227 5291-0969 5717-0165 6303-1863 6303-4781 8488-7786	DRIGGS, ALLISON F, TR	1580 E EVERGREEN LN	SALT LAKE CITY UT	84106	1575 E MILLCREEK WY
16331280200000	LOT 8, BLK 1, AMENDED PLAT A, MILLCREEK PARK, ALSO COM AT SE COR SD LOT 8, N 7°29'41" W 230.72 FT, N 89°31'39" E 20.1 FT, S 5° E 230 FT, M OR L TO A PT ON ARC OF A CIRCLE LOCATED 10 FT TO R OF PT OF BEG, W 1/2 ALG SD ARC 10 FT TO BEG, 3801-448 4540-0038	PURDOM, PHILIP C &	1601 E MILLCREEK WY	SALT LAKE CITY UT	84106	1601 E MILLCREEK WY
16331280210000	COM AT SE COR LOT 9, BLK 1, AMENDED PLAT A, MILL CREEK PARK N 10°43'49" W 218.86 FT, S 89°31'39" E 58 FT, S 5° E 230 FT TO STREET NELY ALG STREET 80 FT TO BEG 654-10375,	SYPHUS, JEFFREY M &	1605 E MILLCREEK WY	SALT LAKE CITY UT	84106	1605 E MILLCREEK WY
16331280220000	LOT 10, BLK 1, AMENDED PLAT A, MILL CREEK PARK	HANGER, RODNEY F. & SHARLENE	1609 E MILLCREEK WY	SALT LAKE CITY UT	84106	1609 E MILLCREEK WY
16331280230000	BEG AT NW COR LOT 11, BLK 1, AMENDED PLAT A, MILL CREEK PARK, N 89°31'39" E 101.28 FT, S 11°15'45" E 177.11 FT TO LOT LINE SWLY ALG LOT LINE 80 FT TO SW COR OF LOT N 1°36'73" W 202.54 FT TO BEG 5248-0841 6636-0259	PETERSON, ALAYNE L	1615 E MILLCREEK WY	SALT LAKE CITY UT	84106	1615 E MILLCREEK WY
16331280240000	BEG AT NE COR LOT 12, BLK 1, AMENDED PLAT A, MILL CREEK PARK S 0°30' E 151.82 FT TO LOT LINE SWLY ALG LOT LINE 70.88 FT, N 11°15'45" W 177.11 FT TO LOT LINE N 89°31'39" E 100.18 FT TO BEG, 5099-1504 5099-1504 5704-48 5704-0048	ZACHARY, JOSEPH L &	1631 E MILLCREEK WY	SALT LAKE CITY UT	84106	1631 E MILLCREEK WY

Parcel	Legal Description	Owner Name	Owner Address	Owner City, State	Owner Zip	Property Address
16331280280000	LOT 7, EGAN ESTATES	KANE, JAMES L SR & DONNA L	3486 S MILLHOLLOW CIR	SALT LAKE CITY UT	84106	3486 S MILLHOLLOW CIR
16331280270000	LOT 8, EGAN ESTATES	STEVENS, MICHAEL H & RUTH C	3486 S MILLHOLLOW CIR	SALT LAKE CITY UT	84106	3486 S MILLHOLLOW CIR
16331280280000	LOT 9, EGAN ESTATES 569-2140	COOLEY, EVERETT L & HEYES, EDWARD A & NANCY J	3508 S MILLHOLLOW CIR	SALT LAKE CITY UT	84106	3508 S MILLHOLLOW CIR
16331280290000	LOT 10, EGAN ESTATES	HEYES, EDWARD A & NANCY J	1648 E MAPLE AVE	SALT LAKE CITY UT	84106	3520 S MILLHOLLOW CIR
16331280300000	BEG N 89°58' W 100 FT FR SE COR LOT 1, BLK 1, MILLCREEK PARK PLAT A, N 89°58' W 80.5 FT, NWLY ALG CURVE TO 20.4 FT, N 15°44'1" W 147.34 FT, N 89°38' E 182.99 FT, S 0°01' W 153.31 FT TO BEG, 4865-0864 5875-1330	LEDUC, HEIDI	1489 E MILLCREEK WY	SALT LAKE CITY UT	84106	1473 E MILLCREEK WY
16331280310000	BEG AT SE COR LOT 1, BLK 1, MILLCREEK PARK, PLAT A, N 89°58' W 100 FT, N 0°01' E 153.31 FT, N 89°38' E 100 FT, S 0°01' W 153.95 FT TO BEG, 4095-0264	LEDUC, HEIDI	1489 E MILLCREEK WY	SALT LAKE CITY UT	84106	1489 E MILLCREEK WY
16331280320000	BEG 536.8 FT W & S 1°30' E 303 FT FR N 1/4 COR OF SEC 33, T 15, R 1E, S 1/4, S 208.25 FT, E 7/4 FT, N 200.25 FT, W 7/4 FT TO BEG 0.35 AC, 3843-138, 4843-701, 5214-828, 5222-439	SORENSEN, CRAIG B & NITA J	1642 E MAPLE AVE	SALT LAKE CITY UT	84106	1642 E MAPLE AVE
16331280340000	BEG 851.8 FT W & S 1°30' E 303 FT & W 81 FT FR NE COR OF NW 1/4 OF SEC 33, T 15, R 1E, S 1/4, S 105.25 FT, E 81 FT, S 101 FT, W 105 FT, N 208.25 FT, E 24 FT TO BEG, LESS R OF W, 0.28 AC M OR L, 4548-1671, 1473, 5444-1670 5543-1971	ELLSWORTH, JAMES E &	1618 E MAPLE AVE	SALT LAKE CITY UT	84106	1618 E MAPLE AVE # REAR
16331280350000	650-0650 BEG S 89°38' W 173.42 FT FR NW COR OF LOT 4, BLK 1, AND PLAT OF MILLCREEK PARK, PLAT A, N 0°01' E 177 FT, N 89°45' E 101.09 FT, N 89°25' E 72.21 FT, N 2.45 FT, S 89°25' W 38.18 FT, S 89°45' W 381.98 FT TO GEN LINE OF STREET, S 15°18' E 65.69 FT, N 89°38' E 221.89 FT TO BEG, LESS STREET, 0.45 AC 4870-0773 4822-1194 6021-0659 7336-0380 0392	LEDUC, HEIDI	1489 E MILLCREEK WY	SALT LAKE CITY UT	84106	3513 S HIGHLAND DR
16331280360000	BEG AT NW COR OF LOT 4, BLK 1, AND PLAT OF MILLCREEK PARK PLAT A, S 89°38' W 173.42 FT, N 0°01' E 177 FT, N 89°45' E 101.09 FT, N 89°25' E 72.21 FT, S 81.89 FT TO BEG, 0.32 AC M OR L, S 12.2 FT M OR L TO BEG, 0.002 AC	LEDUC, THOMAS C & HEIDI	1489 E MILLCREEK WY	SALT LAKE CITY UT	84106	1489 E MILLCREEK WY
16331280380000	BEG S 105.25 FT & W 832.6 FT & S 1°30' E 22 ROS FR NE COR OF NW 1/4 SEC 33, T 15, R 1E, S 1/4, E 14 FT, N 49°01' W 18.8 FT M OR L, S 12.2 FT M OR L TO BEG, 0.002 AC	ELLSWORTH, JAMES E &	1618 E MAPLE AVE	SALT LAKE CITY UT	84106	1618 E MAPLE AVE
16331280430000	BEG S 89°31'38" W 43.48 FT & S 89°38' W 90 FT FR NE COR LOT 5, BLK 1, AND PLAT A, MILLCREEK PLAT, S 89°38' W 39 FT, S 64.34 FT, N 89°38' E 38 FT, N 84.34 FT TO BEG, 0.08 AC M OR L	MORGAN, DARLYNE S	1525 E MILLCREEK WY	SALT LAKE CITY UT	84106	1525 E MILLCREEK WY
16331280440000	ALL OF LOT 4 & THE W 13.87 FT OF THE LOT 5, BLK 1, AMENDED PLAT OF MILLCREEK PARK, PLAT A, ALSO BEG S 89°31'38" W 43.48 FT FR NE COR SD LOT 5, BLK 1, S 89°38' W 90 FT, S 84.34 FT, N 89°38' E 38 FT, N 84.34 FT TO BEG, 7941-0027 8798-3881	MORGAN, STEPHEN G &	1525 E MILLCREEK WY	SALT LAKE CITY UT	84106	1525 E MILLCREEK WY
16331280450000	BEG W 83.4 FT & S 1°30' E 22 ROS FR NE COR OF NW 1/4 SEC 33, T 15, R 1E, S 1/4, W 81 FT, S 83.06 FT, E 20 FT, S 12.2 FT, E 85 FT, N 105.25 FT TO BEG, 0.16 AC M OR L	ELLSWORTH, JAMES E	1620 E MAPLE AVE	SALT LAKE CITY UT	84106	1620 E MAPLE AVE
16331280470000	LOT 5, MAPLE COVE ESTATES	CUMMINGS, HUGH C &	2394 E HAVEN LN	SALT LAKE CITY UT	84117	3486 S HIGHLAND DR
16331280480000	LOT 1, MAPLE COVE ESTATES	CUMMINGS, HUGH C &	399 E 6270 S	MURRAY UT	84107	1482 E MAPLE AVE
16331280490000	LOT 4, MAPLE COVE ESTATES	ANDREWS, REGAN	3488 S MAPLE CV	SALT LAKE CITY UT	84106	1498 E MAPLE AVE
16331280500000	LOT 2, MAPLE COVE ESTATES	ANDREWS, REGAN	3488 S MAPLE CV	SALT LAKE CITY UT	84106	3488 S MAPLE CV
16331280510000	LOT 3, MAPLE COVE ESTATES	ANDREWS, REGAN	3488 S MAPLE CV	SALT LAKE CITY UT	84106	3487 S MAPLE CV
16331290030000	LOT 3 & W 70 FT OF LOT 4, BLK 2, MILL CREEK PARK, AMENDED PLAT A	ARCHER, SCOTT F & DIANE	1514 E MILLCREEK WY	SALT LAKE CITY UT	84106	1514 E MILLCREEK WY
16331290040000	E 33.87 FT OF LOT 4 & W 22.21 FT OF LOT 5, BLK 2, AMENDED PLAT A, MILL CREEK PARK	GOLDBERG, STANLEY & SANDRA	3064 S HIGHLAND DR	SALT LAKE CITY UT	84106	1520 E MILLCREEK WY
16331290050000	E 71.44 FT OF LOT 5 & W 19.39 FT OF LOT 6, BLK 2, AMENDED PLAT A, MILL CREEK PARK 5502-0291 5530-0447 5596-2079 5598-0881 6306-081 6386-0964 6383-2348 7182-2065 7700-0430 8200-0352	ELLSWORTH, LYNETTE M	1536 E MILLCREEK WY	SALT LAKE CITY UT	84106	1536 E MILLCREEK WY
16331290060000	E 80 FT OF LOT 6, BLK 2, AMENDED PLAT A, MILL CREEK PARK 5422-2881 5858-0835 6413-0287	GLADE, KEVIN G &	1540 E MILLCREEK WY	SALT LAKE CITY UT	84106	1540 E MILLCREEK WY

Parcel	Legal Description	Owner Name	Owner Address	Owner City, State	Owner Zip	Property Address
16331290070000	COM NW COR LOT 7 BLK 2 MILLCREEK PARK AMENDED PLAT A 8 1"1925" E 140 FT E 94.7 FT N 0"2810" W 44.2 FT N 1"1925" W 88 FT TO MILL CREEK HWY WLY ALG SD WAY 80 FT M OR L TO BEG 4492-1327	DAVIS, HELEN B, ET AL	PO BOX 8334	INCLINE VILLAGE NV	89452	1586 E MILLCREEK WY
16331290080000	BEG NELY ALG CURVE TO L 80 FT FR NW COR OF LOT 7, BLK 2, AMD PLAT A, MILLCREEK PARK, S 1"50" E 111.31 FT, S 0"40" E 53.82 FT, SELVY ALG CURVE TO L 87.11 FT, S 88"10" E 39 FT, N 0"40" E 20 FT, N 88"10" W 33 FT, NMLVY ALG CURVE TO R 59.01 FT, N 0"40" W 52.73 FT, N 1"50" W 111.57 FT, WLY ALG CURVE TO R 20.03 FT TO BEG 0.12 AC M OR L 4502-0452	SMITH, RICHARD L, ET AL	3761 S 700 E # 202	SALT LAKE CITY UT	84106	1580 E MILLCREEK WY
16331290110000	LOT 10 BLK 2 AMENDED PLAT A MILL CREEK PARK 5607-1017 5607-1020 8647-4801	PAULSEN, PAUL H, ET AL	1640 E MILLCREEK WY	SALT LAKE CITY UT	84106	1640 E MILLCREEK WY
16331290130000	BEG W 111.57 FT & W 138.94 FT FR N 1/4 COR SEC 33, 1/4, R 1"E, S 1/4, N 15"18" W 33.24 FT, N 88"50" E 33.23 FT, S 7"15" E 120.16 FT, S 87"04" E 118.57 FT, N 1"10" W 138.5 FT, N 88"50" E 143.8 FT, S 1"18" E 162 FT TO MILL CREEK, SWLY ALG CREEK TO GEN OF HIGHLAND DRIVE, N 10"23" W 294.36 FT TO BEG LESS STREET & LESS THAT PORTION OCCUPIED BY SL CNTY, 2.88 AC 5437-2030	GOLDBERG, STANLEY & PAULSEN, PAUL H, ET AL	3064 S HIGHLAND DR	SALT LAKE CITY UT	84106	3559 S HIGHLAND DR
16331290140000	COM N 1"18" W 162 FT & S 88"50" W 143.8 FT FR SW COR LOT 7 BLK 2 MILL CREEK PARK PLAT A 8 1"19" E 48.45 FT N 88"21" W 128.54 FT N 7"15" W 42.57 FT N 88"50" E 132.58 FT TO BEG 0.15 AC	GOLDBERG, STANLEY & SANDRA	3064 S HIGHLAND DR	SALT LAKE CITY UT	84106	3559 S HIGHLAND DR
16331290150000	COM 1"18" W 113.55 FT & S 88"50" W 143.8 FT FR SW COR LOT 7 BLK 2 MILL CREEK PARK PLAT A 8 1"19" E 48.45 FT N 88"21" W 118.57 FT N 7"15" W 88.33 FT S 88"21" E 128.54 FT TO BEG 0.27 AC	GOLDBERG, STANLEY & SANDRA	3064 S HIGHLAND DR	SALT LAKE CITY UT	84106	3559 S HIGHLAND DR
16331290160000	BEG S 1"1925" E 140 FT FR NW COR LOT 7, BLK 2, AMD PLAT A, MILLCREEK PARK, E 84.7 FT M OR L, S 8"40" E 21.58 FT M OR L, SELVY 82.11 FT ALG CURVE TO L, S 88"10" E 33 FT, S 0"50" W 64.55 FT, S 88"50" W 70.23 FT, N 50"20" W 73.58 FT, S 56"45" W 35.03 FT, S 27"130" W 44.32 FT, N 1"1925" W 169.2 FT M OR L TO BEG 4502-0452 0992-2007 7735-1647 7910-1773 8940-8980 9092-3238	RIEL INVESTMENT CO	3761 S 700 E # 202	SALT LAKE CITY UT	84106	1580 E MILLCREEK WY
16331290280000	LOT 82 MILLCREEK ADD	PETT, STUART B, TR	3550 S CANYON WY	SALT LAKE CITY UT	84106	3550 S CANYON WY
16331290300000	BEG ON N LINE LOT 8, BLK 2, AMENDED MILL CREEK PARK PLAT A, AT A PT ELY ALG A CURVE TO L 10 FT FR NW COR SD LOT 8, S 1"4" 50" E 111.57 FT, S 0"40" E 52.73 FT, SELVY ALG CURVE TO L 16.18 FT, S 88"10" E 96 FT, N 1"54"15" E 50.06 FT, N 88"03" W 47 FT, N 10"43"40" W 81 FT, S 79"1920" W 7 FT, N 10"43"40" W 14 FT M OR L TO N LINE LOT 8, SD SUB, WLY ALG CURVE TO R 82.97 FT TO BEG 4845-0184 5280-0318 5838-1814 6289-2187 8188-2368	EBERT, STEPHEN M &	1602 E MILLCREEK WY	SALT LAKE CITY UT	84106	1602 E MILLCREEK WY
16331290320000	BEG S 10"43"40" E 140 FT FR NE COR LOT 9, BLK 2, AMENDED PLAT A, MILLCREEK PARK SUB, S 10"43"40" E 15 FT, S 79"17" W 82.25 FT, N 08"03" W 15 FT, N 79"18"19" E 82.149 FT TO BEG 5244-1098	FOWLER, CAROL M	1628 E MILLCREEK WY	SALT LAKE CITY UT	84106	1630 E MILLCREEK WY
16331290340000	BEG 80 FT WLY FR NE COR LOT 9, BLK 2, AMENDED PLAT A, MILLCREEK PARK SUB, S 10"43"40" E 14 FT, S 79"18"20" W 7 FT, N 10"43"40" W 14 FT, ELY ALG A CURVE TO L 7 FT TO BEG	FOWLER, CAROL M	1628 E MILLCREEK WY	SALT LAKE CITY UT	84106	1630 E MILLCREEK WY
16331290350000	BEG NE COR LOT 9, BLK 2, AMENDED PLAT A, MILL CREEK PARK, S 10"43"40" E 140 FT, S 79"1820" W 82.15 FT, N 8"03" W 47 FT, N 10"43"40" W 85 FT, NELY ALG A CURVE TO L 80 FT TO BEG 4845-184 5454-2018 5461-431, 4038-118	FOWLER, CAROL M	1628 E MILLCREEK WY	SALT LAKE CITY UT	84106	1628 E MILLCREEK WY
16331290360000	BEG S 10"43"40" E 155 FT FR NE COR OF LOT 9, BLK 2, AMD PLAT A, MILLCREEK PARK, S 10"43"40" E 30 FT, S 84"39"05" W 90.73 FT, N 1"54"17" E 37.4 FT, S 0"03" E 15 FT, N 79"17" E 82.85 FT TO BEG	FOWLER, CAROL M	1628 E MILLCREEK WY	SALT LAKE CITY UT	84106	1630 E MILLCREEK WY

Parcel	Legal Description	Owner Name	Owner Address	Owner City, State	Owner Zip	Property Address
16331290370000	BEG S 10°42'00" E 185 FT FR NE COR OF LOT 2, BLK 2, AMO PLAT A, MILLCREEK PARK SUB; S 84°35'05" W 90'73 FT; S 1°54'11" W 132 FT; N 89°10' W 95 FT; SELV ALG CURVE TO L 42.82 FT; S 89°10' E 33 FT; S 0°50' W 104.55 FT; N 88°56'50" E 37 FT; S 80°53' E 132 FT; N 48°11' E 44.37 FT; N 10°43' W 120 FT TO BEG 5454-2017, 5461-833 5461-0039	JENSEN, JEAN A, TR	1632 E MILLCREEK WY	SALT LAKE CITY UT	84106	1632 E MILLCREEK WY
16331290380000	LOTS 1 & 2, BLK 2, MILL CREEK PARK AID PLAT A, LESS STREET; 5736-0030 6248-0039 6298-0390 6858-1722 6790-0032	TOLLSTRUP, DAVID R &	1480 E MILLCREEK WY	SALT LAKE CITY UT	84106	1480 E MILLCREEK WY
16331290400000	BEG AT NW COR OF LOT 11, BLK 2, MILLCREEK PARK PLAT A AID; SELV 141.74 FT ALG CURVE TO R; S 0°30' E 77.59 FT; S 84°45'43" W 89.45 FT; N 11° W 140.78 FT TO BEG 4855-443, 4453-341 0151-0240	LAKOMSKI, ALAN &	1636 E MILLCREEK WY	SALT LAKE CITY UT	84106	1636 E MILLCREEK WY
16331290410000	BEG S 11° E 140.74 FT FR NW COR OF LOT 11, BLK 2, MILLCREEK PARK PLAT A; N 84°45'43" E 99.45 FT; S 0°30' E 77.59 FT; S 7° W 02.08 FT; N 11° W 205.83 FT TO BEG 0151-340, 4454-341, 4453-443 0170-2840	DEVORE, JEFFREY J &	1630 E MILLCREEK WY	SALT LAKE CITY UT	84106	1630 E MILLCREEK WY
16331300010000	LOT 8, EGAN ESTATES 8242-2110 8888-0453	HOLZ, ROBERT &	3480 S MILLHOLLOW CIR	SALT LAKE CITY UT	84106	3480 S MILLHOLLOW CIR
16331300020000	LOT 5, EGAN ESTATES 4855-0809 5450-1703 5708-1520 5858-1591 8888-0453	KIRKHAM, MARVIN J &	3479 S MILLHOLLOW CIR	SALT LAKE CITY UT	84106	3479 S MILLHOLLOW CIR
16331300030000	LOT 4, EGAN ESTATES 5970-1800 8396-1093 6318-2478 8445-4793	CHIODO, PETER P & DOROTHY K	3487 S MILLHOLLOW CIR	SALT LAKE CITY UT	84106	3487 S MILLHOLLOW CIR
16331300040000	LOT 3, EGAN ESTATES	VINCENT, JEFFREY M &	3487 S MILLHOLLOW CIR	SALT LAKE CITY UT	84106	3487 S MILLHOLLOW CIR
16331300050000	LOT 2, EGAN ESTATES SUB 4380-0035 7810-0153	MILNE, WAYNE L &	3509 S MILLHOLLOW CIR	SALT LAKE CITY UT	84106	3509 S MILLHOLLOW CIR
16331300060000	LOT 1, EGAN ESTATES 3488-43 5083-0461 8251-2714 5822-0822 6461-133 7869-0054	EVANS, JOY F	525 E SIXTEENTH AVE	SALT LAKE CITY UT	84103	3521 S MILLHOLLOW CIR
16331310010000	LOT 60 MILLBROOK ADD 7868-3014 7868-3023 6530-0693 6534-0294	BUSHNELL, D SCOTT &	1692 E MILLCREEK WY	SALT LAKE CITY UT	84106	1692 E MILLCREEK WY
16331310020000	LOT 59, MILLBROOK ADDITION SUB 5848-1839 6023-0693	KRATOCHVIL, JIRI &	3551 S CANYON WY	SALT LAKE CITY UT	84106	3551 S CANYON WY
16331330020000	UNIT 1, HEATHER HIGHLANDS CONDO 50% INT. 5318-3072	SPARKS-REDD INC	2181 E IVERSON WOODS PL	HOLLADAY UT	84117	3445 S HIGHLAND DR
16331330030000	UNIT 2, HEATHER HIGHLANDS CONDO 50% INT. 5318-3072	SPARKS-REDD INC	2181 E IVERSON WOODS PL	HOLLADAY UT	84117	3447 S HIGHLAND DR
16331340020000	UNIT 1, HIGHLANDS HEIGHTS CONDO 50% INT. 5678-1327 6682-0045	WOLF, MYRNA F &	1470 E EVERGREEN LN	SALT LAKE CITY UT	84106	1470 E EVERGREEN LN
16331340030000	UNIT 2, HIGHLANDS HEIGHTS CONDO 50% INT. 5678-1327 6682-0045	WOLF, MYRNA F &	1470 E EVERGREEN LN	SALT LAKE CITY UT	84106	1472 E EVERGREEN LN
16331510010000	W 61.77 FT OF LOT 8, RANCHO VILLA #1 4288-183 4855-0350 6424-0274	P A T & ASSOCIATES LC	343 S 400 E	SALT LAKE CITY UT	84111	1327 E 3730 S
16331530010000	COM S 88°57' W 111.2 FT & S 72°28' W 235 FT FROM NE COR OF LOT 4 BLK 23 10 AC PLAT A BF SUR S 72°28' W 85 FT N 17°42' W 273 FT N 72°18' E 65 FT S 17°42' E 272.75 FT TO BEG BEING PT NW 1/4 SEC 33 T 15 R 1 E BL MER 0 5 AC	SPEER, FREDERICK M & MARY;	1328 E MURPHYS LN	SALT LAKE CITY UT	84106	1328 E MURPHYS LN
16331530020000	COM S 84°57' W 111.2 FT & S 72°28' W 110 FT FROM NE COR OF LOT 4 BLK 23 10 AC PLAT A BF SUR S 72°28' W 85 FT N 17°42' W 272.94 FT N 72°18' E 65 FT S 17°42' E 272.5 FT TO BEG BEING PT NW 1/4 SEC 33 T 15 R 1 E BL MER 0 5 AC 6240-1277 6240-1279 6013-1286	PARRY, JOHN D & CINDY C, TRS	1336 E MURPHYS LN	SALT LAKE CITY UT	84106	1336 E MURPHYS LN
16331530030000	COM S 84°57' W 111.2 FT & S 72°28' W 85 FT FR NE COR LOT 4, BLK 23, TEN AC PLAT A, BIG FIELD SUR; S 72°28' W 85 FT; N 17°42' W 272.5 FT TO CENTER OF MURPHYS LAK; N 72°18' E 65 FT; S 17°42' E 272 FT; M OR L TO BEG 3788-0405	LONNECKER, DOROTHY Z	1340 E MURPHYS LN	SALT LAKE CITY UT	84106	1340 E MURPHYS LN
16331530040000	COM S 84°57' W 111.2 FT FR NE COR LOT 4, BLK 23 10 AC PLAT A BF SUR N 17°42' W 272 FT S 72°28' W 85 FT S 17°42' E 272.25 FT N 72°28' E 85 FT TO BEG 0 5 AC BEING PART NW 1/4 SEC 33 T 15 R 1 E BL M	DICOU, SUZANNA V, TR	1346 E MURPHYS LN	SALT LAKE CITY UT	84106	1346 E MURPHYS LN
16331530050000	BEG S 84°57' W 86.2 FT FROM NE COR OF LOT 4, BLK 23 10 AC PLAT A BF SUR S 84°57' W 45 FT N 17°42' W 208.11 FT N 72°18' E 65 FT S 13°22' E 278.78 FT TO BEG BEING PT NW 1/4 SEC 33 T 15 R 1 E BL MER 0 34 AC 3274-498 1098-172, 2025-645, 3372-345 6384-0001	BARNUM, DERRIL &	1354 E MURPHYS LN	SALT LAKE CITY UT	84106	1354 E MURPHYS LN
16331530060000	COM S 84°57' W 86.2 FT FR NE COR LOT 4, BLK 23, 10 AC PLAT A BIG FIELD SUR; S 84°57' W 68 FT; N 13°22' W 278.78 FT; N 72°18' E 60 FT; S 0°20' E 280.88 FT TO BEG, 0.45 AC 4218-0447	KORN, MABEL A, TR	1360 E MURPHYS LN	SALT LAKE CITY UT	84106	1360 E MURPHYS LN

Parcel	Legal Description	Owner Name	Owner Address	Owner City, State	Owner Zip	Property Address
16331530080000	5745-2553 8281-2787 COM S 88°50' E 64.2 FT FR NE COR LOT 4 BLK 23 10 AC PLAT A BIG FIELD SUR S 88°50' E 96.5 FT N 0°58' E 357.5 FT S 72°18' W 100 FT SLY TO BEG 0.78 AC BEING IN SEC 23 T 19 R 1E RL MER 6294-1101 6295-50	JENSEN, MARK D &	1400 E MURPHYS LN	SALT LAKE CITY UT	84106	1400 E MURPHYS LN
16331530090000	BEG S 88°50' E 150.7 FT FR NW COR OF LOT 15, BLK 23, TEN AC PLAT A, BIG FIELD SUR, N 0°58' E 357.5 FT S 88°28' E 65 FT S 0°58' W 355.7 FT, N 88°50' W 65 FT TO BEG, LESS STREET 0.86 AC N OR L	NIELSEN, SHERMAN R & DONNA	1432 E MURPHYS LN	SALT LAKE CITY UT	84106	1432 E MURPHYS LN
16331530100000	BEG S 88°50' E 235.7 FT FR NW COR LOT 15, BLK 23, 10 AC PLAT A, BIG FIELD SUR, N 0°58' E 355.7 FT S 88°28' E 70 FT S 0° 58' W 354.2 FT, N 88°50' W 70 FT TO BEG 0.54 AC 5588-1 07 THRU 1073 5871-1678 THRU 1844 6380-411 6384-2861 6384-2902 6840-0860 6872-1348 6876-1795 7335-738,748	LAKE-ERGLE, LORRI	1438 E MURPHYS LN	SALT LAKE CITY UT	84106	1438 E MURPHYS LN
16331530110000	COM S 88°50' E 305.7 FT FR NW COR LOT 15 BLK 23 10 AC PLAT A BIG FIELD SUR N 0°58' E 354.2 FT S 88°28' E 59 FT S 0°58' W 10.6 FT B 24°20' E 57.8 FT S 70° E 310 FT N 88°50' W 27 FT TO BEG 1.01 AC 6848-2092 6867-2892 8011-2892 8144-1403 8144-1404	SYBROWSKY, KEVIN A & JANNA L.	1444 E MURPHYS LN	SALT LAKE CITY UT	84106	1444 E MURPHYS LN
16331530120000	COM 1138.75 FT E & 2074.71 FT N FR SW COR OF BLK 23 10 AC PLAT A, BE SUR S 88°12' E 131.3 FT B 2°48' W 284.7 FT TO CEN OF CANAL, NLY UP CEN OF CANAL TO BEG 0.4 AC 4560-0404 0188-2347 7230-2553 7548-0387	GONZALES, GREGORY G &	1450 E MURPHYS LN	SALT LAKE CITY UT	84106	1450 E MURPHYS LN
16331530140000	BEG 684.4 FT E FR SW COR LOT 14 BLK 23 10 AC PLAT A, BIG FIELD SUR, S 88°50' E 377.81 FT, N 24°47'27" W 534.44 FT M OR L TO S LINE OF MURPHYS LN, NMLY ALG SD S LINE N 88°01' 12" W 228.86 FT S 0°58' W 317.6 FT TO BEG 2.18 AC 5818-3510, 4861-423, 5571-2057,2054, 6018-3513 5836-1294 6113-1278 6113-1282 6208-0457 6338-1013 6588-2904 7032-2028 8277-5224	HIGHLAND SQUARE, LLC	1120 E YALE AVE	SALT LAKE CITY UT	84105	3640 S HIGHLAND DR
16331530300000	BEG NE COR LOT 4, BLK 23, TEN AC PLAT A, BIG FIELD SUR, S 84°57' W 6.2 FT, N 9°20' W 280.88 FT, N 72°18' E 121.33 FT, S 0°21' E 323.55 FT, N 88°50' W 64.2 FT TO BEG, 0.79 AC M OR L	COOPER, JOHN L & MARILYN (JT)	1392 E MURPHYS LN	SALT LAKE CITY UT	84106	1392 E MURPHYS LN
16331530740000	LOT 1, PAUSTENBAUGH SUB.	MALMROSE, D CHRISTIAN &	1456 E MURPHYS LN	SALT LAKE CITY UT	84106	1456 E MURPHYS LN
16331530750000	LOT 2, PAUSTENBAUGH SUB.	PAUSTENBAUGH, JOSEPH T &	1452 E MURPHYS LN	SALT LAKE CITY UT	84106	1452 E MURPHYS LN
16332010010000	LOT 18 MILLBROOK VILLAGE SUB 7361-1080	LAYMON, VALYNNE W, TR	1707 E MILLCREEK CIR	SALT LAKE CITY UT	84108	1707 E MILLCREEK CIR
16332010020000	LOT 19 MILLBROOK VILLAGE SUB	NYMAN, CARL JR &	1717 E MILLCREEK CIR	SALT LAKE CITY UT	84108	1717 E MILLCREEK CIR
16332010030000	LOT 20, MILLBROOK VILLAGE SUB 4307-0169	ALLEM, LEON J, ET AL TR	1727 E MILLCREEK CIR	SALT LAKE CITY UT	84106	1727 E MILLCREEK CIR
16332010040000	LOT 21 MILLBROOK VILLAGE SUB 5871-2450 6243-1911 6656-0283 6860-2222 8538-1068 8548-1351	COBURN, KENNETH W &	1737 E MILLCREEK CIR	SALT LAKE CITY UT	84106	1737 E MILLCREEK CIR
16332010050000	LOT 22 MILLBROOK VILLAGE SUB 7720-0605 7802-2709 7888-1234	NEELEMAN, STANLEY D &	1749 E MILLCREEK CIR	SALT LAKE CITY UT	84106	1749 E MILLCREEK CIR
16332010060000	LOT 1 MILLBROOK VILLAGE SUB	RANDLE, KENNETH W &	1753 E MILLCREEK CIR	SALT LAKE CITY UT	84106	1753 E MILLCREEK CIR
16332010070000	LOT 54 MILLBROOK ADD 7310-0457 7658-1657	WRIGHT, GREGORY M &	1785 E MILLCREEK WY	SALT LAKE CITY UT	84106	1785 E MILLCREEK WY
16332010080000	LOT 53 MILLBROOK ADD 5628-1628 5628-1627	KELLER, H MICHAEL & FAYE H.	1791 E MILLCREEK WY	SALT LAKE CITY UT	84106	1791 E MILLCREEK WY
16332010090000	LOT 52 MILLBROOK ADD 5784-728 5784-6730	HAGEN, JEFFREY H &	1799 E MILLCREEK WY	SALT LAKE CITY UT	84106	1799 E MILLCREEK WY
16332010100000	LOT 51, MILLBROOK ADD 5180-1235 5180-1232 5389-1031	KATZMAN, SUSAN D	1807 E MILLCREEK WY	SALT LAKE CITY UT	84106	1807 E MILLCREEK WY
16332010110000	LOT 50 MILLBROOK ADD 8463-130 138 8693-2688	PANDS, GREGORY P & MARGO P.	1813 E MILLBROOK RD	SALT LAKE CITY UT	84106	1813 E MILLBROOK RD
16332020010000	LOT 17, MILLBROOK VILLAGE SUB 3775-161, 4650-793 5148-1233 6158-2284	SMART, TRISTAN C &	1701 E MILLCREEK CIR	SALT LAKE CITY UT	84106	1701 E MILLCREEK CIR
16332020020000	LOT 18, MILLBROOK VILLAGE 3912-235 3230-0140 1515-0888 7316-0725 8153-1798	JOHNSON, KRISTINE M	3488 S MILLCREEK CIR	SALT LAKE CITY UT	84106	3488 S MILLCREEK CIR
16332020030000	LOT 15 MILLBROOK VILLAGE SUB 5478-1836 5788-703 5788-0704 6038-2503 6542-0732	NIEDEREE, THOMAS E, TR	3498 S MILLCREEK CIR	SALT LAKE CITY UT	84106	3498 S MILLCREEK CIR
16332020040000	LOT 14, MILLBROOK VILLAGE SUB 4308-0357 5580-2328 6091-0620	FRANCIS, SYDNEY A	3510 S MILLCREEK CIR	SALT LAKE CITY UT	84106	3510 S MILLCREEK CIR
16332020050000	LOT 13 MILLBROOK VILLAGE SUB 5444-0914 5448-1100 5871-0818 6375-5444 8598-0074 8880-8778 8832-3464	DICHTER, RONALD E &	1701 E MILLCREEK WY	SALT LAKE CITY UT	84106	1701 E MILLCREEK WY

Parcel	Legal Description	Owner Name	Owner Address	Owner City, State	Owner Zip	Property Address
16332030010000	LOT 10 MILLBROOK VILLAGE SUB 4732-1021 6194-254 8941-4174	LOWE-KRETSCHMAR, BRIAN &	1720 E MILLCREEK CIR	SALT LAKE CITY UT	84106	1720 E MILLCREEK CIR
16332030020000	LOT 11, MILLBROOK VILLAGE SUB 5022-0103 5021-1987	THORNTON, JAMES E &	3503 S MILLCREEK CIR	SALT LAKE CITY UT	84106	3503 S MILLCREEK CIR
16332030030000	LOT 12, MILLBROOK VILLAGE SUB 4715-1159 6333-2007 6542-0266	JEFFERIES, JEROLD J &	1719 E MILLCREEK WY	SALT LAKE CITY UT	84106	1719 E MILLCREEK WY
16332030040000	LOT 9 MILLBROOK VILLAGE SUB 8234-1973 8270-4587 8270-4589	JUHJIN, JEFFREY L	1308 E FOURTH AVE	SALT LAKE CITY UT	84103	1730 E MILLCREEK CIR
	6536-1779, 1782 8388-2814, 2815, 2816 8389-3880 8016-4214					
	8680-4839					
16332030050000	LOT 4, MILLBROOK VILLAGE SUB 4484-0952 5980-2177 5980-2207	LEWIS, RUTH E, TR	1740 E MILLCREEK CIR	SALT LAKE CITY UT	84106	1740 E MILLCREEK CIR
	6436-0249 6438-2153 7439-1824					
16332030060000	LOT 3 MILLBROOK VILLAGE SUB 6236-1182	ZUCCHETTO, E R &	1748 E MILLCREEK CIR	SALT LAKE CITY UT	84106	1748 E MILLCREEK CIR
16332030070000	LOT 2 MILLBROOK VILLAGE SUB 5375-1022	KEOWN, MARK V & MARGREY, L.	1752 E MILLCREEK CIR	SALT LAKE CITY UT	84106	1752 E MILLCREEK CIR
16332030080000	LOT 55, MILLBROOK ADDITION 4270-0284 5936-2587 6064-2183	TILLOU, KENNETH B &	1779 E MILLCREEK WY	SALT LAKE CITY UT	84106	1779 E MILLCREEK WY
	7475-1568					
16332030090000	LOT 8, MILLBROOK VILLAGE SUB 4284-0188 8323-1008 7717-0045	SITTON, G FRANK &	1729 E MILLCREEK WY	SALT LAKE CITY UT	84106	1729 E MILLCREEK WY
16332030100000	LOT 7 MILLBROOK VILLAGE SUB	DALL, Y, CHARLES M &	1739 E MILLCREEK WY	SALT LAKE CITY UT	84106	1739 E MILLCREEK WY
16332030110000	LOT 6 MILLBROOK VILLAGE SUB 7344-0280 8022-0857 8484-0220	VAN BOERUM, DREW H	1747 E MILLCREEK WY	SALT LAKE CITY UT	84106	1747 E MILLCREEK WY
	8860-2328 8867-5473 8974-1092					
16332030120000	LOT 5 MILLBROOK VILLAGE SUB	GEARY, SHIRLEY M	1761 E MILLCREEK WY	SALT LAKE CITY UT	84106	1761 E MILLCREEK WY
16332030130000	LOT 59 MILLBROOK ADD 6121-2965 6901-1878 7502-2752 8101-1878	MEYER, KEVIN A &	1773 E MILLCREEK WY	SALT LAKE CITY UT	84106	1773 E MILLCREEK WY
	8440-0301 8440-0311 8681-2487					
16332040010000	LOT 81 MILLBROOK ADD	HATCH, JEFFREY B. & MARGARET	1704 E MILLCREEK WY	SALT LAKE CITY UT	84106	1704 E MILLCREEK WY
16332040020000	LOT 62, MILLBROOK ADD 5214-0708 6035-2021 6041-0342	JENKINS, JAMES B	1714 E MILLCREEK WY	SALT LAKE CITY UT	84106	1714 E MILLCREEK WY
	6965-2017 6962-9813 6962-9816 8754-7865 8021-1392					
16332040030000	COM N 273202' W 7.7 FT FR SW COR LOT 63 MILLBROOK ADD N	PIERCE, WALTER E &	1728 E MILLCREEK WY	SALT LAKE CITY UT	84106	1728 E MILLCREEK WY
	73202' W 180.35 FT TO SLY LINE OF MILLCREEK WY, ELY ALG SD LINE 87 FT 9.4" 1104' W 132.07 FT TO SE COR SD LOT 63 SWLY ALG SD LINE 29 FT M OR L 5.11" 1152' E 8 FT TO CEN OF MILL CREEK S 69' W 85 FT TO BEG. 8295-1520, 1520, 1527					
	8784-8897 8830-4338					
16332040040000	LOT 64, MILLBROOK ADDITION 4148-0460 5445-1008 5448-0003	GOODSON, RAYMOND T	1736 E MILLCREEK WY	SALT LAKE CITY UT	84106	1736 E MILLCREEK WY
	5728-1108, 1110 5897-1021 7503-0372 8392-2522					
16332040050000	LOT 65 MILLBROOK ADD	MAIER, MERLE T.	1748 E MILLCREEK WY	SALT LAKE CITY UT	84106	1748 E MILLCREEK WY
16332040060000	LOT 66 MILLBROOK ADD 9002-3400	GOODSON, SARAH C	1762 E MILLCREEK WY	SALT LAKE CITY UT	84106	1762 E MILLCREEK WY
16332040070000	LOT 67 MILLBROOK ADD 6666-2338, 2637 6666-2639 5978-1288	ARCHER, JO DEE	1788 E MILLCREEK WY	SALT LAKE CITY UT	84106	1788 E MILLCREEK WY
16332040080000	LOT 67 MILLBROOK ADD 6263-0092 8040-0160 8645-7817 8798-0407	AGRAZ, JESS A	1788 E MILLCREEK WY	SALT LAKE CITY UT	84106	1788 E MILLCREEK WY
	8799-4028					
16332040090000	LOT 68, MILLBROOK ADD. 4815-448 4815-0448 6007-2517	TRANT, CLAUDIA V	1780 E MILLCREEK WY	SALT LAKE CITY UT	84106	1780 E MILLCREEK WY
	6190-1663					
16332040100000	LOT 69, MILLBROOK ADD 4498-1513 5986-0391 5920-2978	HILL, DOUGLAS C &	1778 E MILLCREEK WY	SALT LAKE CITY UT	84106	1778 E MILLCREEK WY
	6044-2222 8693-3732					
16332040180000	LOT 71 MILLBROOK ADD 6291-0908	PATERSON, PAULA S, TR	1815 E MILLBROOK RD	SALT LAKE CITY UT	84106	1815 E MILLBROOK RD
16332040200000	LOT 72 MILLBROOK ADD 5839-2780 7868-0708 8028-2589 8778-2375	MINCO, RICHARD G &	1809 E MILLBROOK RD	SALT LAKE CITY UT	84106	1809 E MILLBROOK RD
	8893-3428					
16332040210000	LOT 73 MILLBROOK ADD 8906-1201 7354-1841 8284-0096	EYRING, EDWARD J II &	1805 E MILLBROOK RD	SALT LAKE CITY UT	84106	1805 E MILLBROOK RD
16332050370000	LOTS 47, 48 & 49, MILLBROOK ADD. 6371-4135 7919-0180	VORVY, CHRISTINE C	1812 E MILLBROOK RD	SALT LAKE CITY UT	84106	1812 E MILLBROOK RD
16332289130000	COM 429 FT W FR NE COR SEC 33 T 15 R 1E, SE 1/4 8 194 8 FT N 79°34' W 63 3 FT N 175°34' FT E 84 FT TO BEG. LESS STREET 0.23 AC	LEGRONAN, WALLACE E.	1948 E EVERGREEN AVE	SALT LAKE CITY UT	84106	1948 E EVERGREEN AVE
16332289150000	COM 201 FT W & 26 FT 8 FR NE COR SEC 33, T 15, R 1E, 8 1/4 W 67 FT, S 159 8 FT, E 67 FT, N 159 8 FT TO BEG. 0.25 AC	MCGNALLY, TONYA	1978 E EVERGREEN AVE	SALT LAKE CITY UT	84106	1978 E EVERGREEN AVE
	3802-0430 5980-1078					
16332289180000	COM 134 FT W FR NE COR SEC 33 T 15 R 1E SE 1/4 MER W 67 FT S 184 8 FT E 87 FT N 184 8 FT TO BEG. LESS STREET 0.25 AC	WILLIAMS, RICHARD H & LEOMA J.	1978 E EVERGREEN AVE	SALT LAKE CITY UT	84106	1978 E EVERGREEN AVE
16332289210000	BEG N 89°53'40" W 24.75 FT FR NE COR SEC 33 T15 R1E SE 1/4 MER SETLY ALG CURVE TO LEFT 106.17 FT M OR L N 89°53'40" W 118 62 FT N 106 8 FT 8 89°53'40" E 100 25 FT TO BEG. LESS STREET 0.21 AC. 4586-1103 5298-0357 6007-1415 6192-1813 6194-0828 7385-0443 8233-3890 8350-5888 8383-7140 8396-9145	CASELLA, ANTONIO D	3548 S 3610 E	SALT LAKE CITY UT	84106	3452 S 2000 E

Parcel	Legal Description	Owner Name	Owner Address	Owner City, State	Owner Zip	Property Address
16332260220000	COM N 80°53'30" W 134 FT & 108.9 FT S FR NE COR SEC 33 T 18 R 1E S1/2 MER 8 88°53'50" E 116.62 FT SELV ALG CURVE TO LEFT 80.6 FT M OR L N 88°53'40" W 133 FT M OR L TO PT DUE 8 FR BEG N 79 FT TO BEG 0.22 AC. 4600-1401 4600-1402 5385-1216	EGGEN, KATHRYN A	3456 S 2000 E	SALT LAKE CITY UT	84109	3456-58 S 2000 E
16332260240000	5446-1739 8701-2237 8701-2240 8805-1191 7014-488 BEG W 428 FT & 5.25 FT FR NE COR OF SEC 33, T 18, R 1E, S 1/4 M, S 159.8 FT, E 70 FT, N 159.80 FT, W 70 TO BEG 0.28 AC M OR L 5454-1238 5587-0914 5577-2249 5595-2838 5590-1274 5539-0158	BENSON, DAVID A &	1954 E EVERGREEN AVE	SALT LAKE CITY UT	84108	1954 E EVERGREEN AVE
16332260250000	BEG 206 FT W & 25 FT S FR NE COR OF SEC 33, T 18, R 1E, S 1/4 M, W 81 FT, S 159.8 FT, E 91 FT, N 158.8 FT TO BEG 0.33 AC M OR L 5454-1238	THOMPSON, GROVER C &	1984 E EVERGREEN AVE	SALT LAKE CITY UT	84108	1984 E EVERGREEN AVE
16341020010000	BEG 24.75 FT E & 21.75 FT ALG CURVE TO L 24.75 FT FR NW COR OF SEC 34, T 18, R 1E, S 1/4 M, E 120.31 FT, S 78.25 FT, W 107 FT M OR L, THENCE AROUND CURVE TO R 77.54 FT M OR L TO BEG 0.27 AC 3941-429, 4778-1347 6637-2403	ADAMS, MONROE & JEANNE, JT	239 PARKWAY W	ALPINE UT	84004	3475 S 2000 E
16341020020000	BEG 44.5 FT E & 101 FT S OF NW COR SEC 34, T 18, R 1E, S 1/4 M E 187 FT, S 77.2 FT, W 102.5 FT M OR L, NWLY ALG CURVE TO R 79.2 FT M OR L TO BEG 0.19 AC M OR L 4532-88 4837-550 4864-0185 8118-2815 6678-0332 7591-1202 7638-1932 7638-1932 7638-1941	BILLINGS, GLEN A	3481 S 2000 E	SALT LAKE CITY UT	84109	3481 S 2000 E
16341020070000	BEG 151.5 FT E FR NW COR SEC 34 T 18 R 1E S 1/2 MER 8 90 FT S 178.2 FT W 50 FT N 178.2 FT TO BEG LESS STREET 0.18 AC M OR L 5175-1494 6284-2887 7532-2152 7628-2233 8818-1848 8818-1847	RUIZ, KALLI A	2014 E EVERGREEN AVE	SALT LAKE CITY UT	84109	2014 E EVERGREEN AVE
16341020080000	BEG 204.5 FT & 24.75 FT FR NW COR SEC 34, T 18, R 1E, S 1/4 M, E 62.5 FT, S 102.45 FT M OR L, W 62.5 FT M OR L, N 182.45 FT M OR L TO BEG 0.23 AC 4477-1016 5664-2380	YOUSSEF, SETH &	2020 E EVERGREEN AVE	SALT LAKE CITY UT	84109	2020 E EVERGREEN AVE
16341020090000	5910-1034 7457-1244 7524-0870 7830-2614 7830-8234 9006-1855 BEG 284 FT E & 178.2 FT S FR THE NW COR SEC 34, T 18, R 1E, S 1/4 M, E 23.5 FT, S 10°49' E 36 FT, M OR L TO CEN OF DITCH, NWLY ALG SO CEN LINE TO A PT DUE S OF BEG, N 9 FT, M OR L TO BEG, ALSO COM 24.75 FT S & 284 FT E OF NW COR SEC 34, T 18, R 1E, S 1/4 M, E 48.5 FT, S 153.45 FT, W 48.5 FT, N 153.45 FT TO BEG 0.23 AC 3891-043 4778-0740 7450-2808 7450-2888 8410-2887	BRUNSON, ANDRA	2026 E EVERGREEN AVE	SALT LAKE CITY UT	84109	2026 E EVERGREEN AVE
16341020100000	BEG 376 FT E & 24.75 FT S FR NW COR SEC 34 T 18 R 1E S 1/2 MER W 82.5 FT S 153.45 FT W 24 FT S 10°49' E 36 FT TO CEN HOKGLUND DITCH S 18°12' E 86 FT S 70°23' E 66.5 FT M OR L TO A PT DUE S OF BEG N 299 FT M OR L TO BEG 0.47 AC 5188-0843 5480-1537 5651-1780 5652-1038 5653-2807 7239-2223	MATHESON, HUGH M &	2030 E EVERGREEN AVE	SALT LAKE CITY UT	84109	2030 E EVERGREEN AVE
16341020110000	COM 378 FT E & 24.75 FT S FR NW COR SEC 34 T 18 R 1E S 1/2 MER E 62 FT S 289 FT M OR L TO CEN OF CONCRETE DITCH WLY ALG SO DITCH TO A PT DUE S OF BEG N 302 FT M OR L TO BEG 0.42 AC 4584-0889 8881-7898 7811-7814	ASTLE, TRAVIS	2040 E EVERGREEN AVE	SALT LAKE CITY UT	84109	2040 E EVERGREEN AVE
16341020120000	COM 438 FT E & 113 RD S FR NW COR SEC 34 T 18 R 1E S 1/2 MER 70 FT S 286 FT TO MILL CREEK SWLY ALG CREEK TO A PT DUE S OF BEG N 289 FT TO BEG 0.45 AC 5582-2012	CAMPBELL, DONALD A	2050 E EVERGREEN AVE	SALT LAKE CITY UT	84109	2050 E EVERGREEN AVE
16341020150000	COM 24.75 FT S & 581 FT E FR NW COR SEC 34 T 18 R 1E S 1/2 MER E 89 FT S 204 FT N 77°51' W 99.6 FT SWLY ALG MILL CREEK TO A PT DUE S FR BEG, N 216 FT M OR L TO BEG 0.38 AC 8612-1308 8305-1968 8305-1870 8403-0524 8623-5510 8734-4337	PERNICHELE, MATT &	2080 E EVERGREEN AVE	SALT LAKE CITY UT	84109	2080 E EVERGREEN AVE
16341020160000	COM 874 FT E & 24.75 FT S FR NW COR SEC 34 T 18 R 1E S 1/2 MER E 100 FT S 204 FT TO MILL CREEK WLY ALG SO CREEK TO A PT DUE S OF BEG N 288 FT TO BEG 0.47 AC 5804-1714	PENDELL, DAVID R & ANN C (JT)	2082 E EVERGREEN AVE	SALT LAKE CITY UT	84109	2082 E EVERGREEN AVE
16341020170000	BEG 839 FT E & 1.5 RDS S FR NW COR SEC 34, T 18, R 1E, S 1/4 M W 65 FT, S 200 FT, M OR L TO CREEK, S 89°14' E TO A PT DUE SOUTH FR BEG, N 235 FT TO BEG 0.37 AC 4806-1284 6035-2474	FREEDMAN, JUNE D	2090 E EVERGREEN AVE	SALT LAKE CITY UT	84109	2090 E EVERGREEN AVE

Parcel	Legal Description	Owner Name	Owner Address	Owner City, State	Owner Zip	Property Address
16341020190000	0189-2898 COM 838 FT E & 1.5 ROS S FR NW COR SEC 34, T 1S, R 1E, S1 MER, E 16 FT, S 123 FT, E 144 FT, S 144 FT TO CREEK; NWLY ALG CREEK TO PT DUE S FR BEG, N 235 FT TO BEG 0.51 AC 6538-1981 9489-0402	WOODRUFF, STEWART J &	2098 E EVERGREEN AVE	SALT LAKE CITY UT	84109	2098 E EVERGREEN AVE
16341020200000	COM N 89'4" E 1104.5 FT FR NW COR SEC 34, T 1S, R 1E, S1 89'4" E 73 FT S 291.5 FT TO CEN OF MILL CREEK NWLY ALG CEN SD CREEK TO A PT DUE S FR BEG N 288 FT M OR L TO BEG 0.48 AC COM N 89'4" E 1077.5 FT FR NW COR SEC 34, T 1S, R 1E, S1 M N 89'4" E 140.2 FT, S 332 FT TO CEN OF CREEK NWLY ALG CEN SD CREEK TO A PT DUE S FR BEG, N 291.5 FT TO BEG 1.02 AC 4233-0108 4233-0107 8652-2861 8039-2847	JOHNSON, RONALD L & NEFF, CHRISTIAN M	2122 E EVERGREEN AVE 2136 E EVERGREEN AVE	SALT LAKE CITY UT SALT LAKE CITY UT	84109 84109	2122 E EVERGREEN AVE 2136 E EVERGREEN AVE
16341020220000	COM 1223.7 FT E & 24.75 FT S FR NW COR SEC 34, T 1S, R 1E, S1 MER E 75 FT S 133.5 FT W 75 FT N 133.5 FT TO BEG 0.23 AC 5596-0323 6536-0585 7500-1948	GEE, RUSSELL S &	2144 E EVERGREEN AVE	SALT LAKE CITY UT	84109	2144 E EVERGREEN AVE
16341020340000	BEG E 655 FT & S 24.75 FT FR NW COR OF SEC 34, T 1S, R 1E, S L.M. E 24.657 FT, S 24.4023" W 98.7 FT, S 48" 22'07" E 17.94 FT, S 81'16'51" E 1130 FT, S 70'44'51" E 6.00 FT, S 85'19'14" E 201.71 FT, N 04'31'19" E 30.94 FT, S 87'12'24" E 47.01 FT, S 13.956 FT, W 144.9 FT, N 123 FT TO BEG 0.08 AC 5505-2813 6538-1981 9458-0402	WOODRUFF, STEWART J &	2098 E EVERGREEN AVE	SALT LAKE CITY UT	84109	2098 E EVERGREEN AVE
16341020350000	BEG E 878.657 FT & 24.75 FT S FR NW COR OF SEC 34, T 1S, R 1E, S1 M, S 24.4023" W 98.7 FT, S 48" 22'07" E 17.94 FT, S 61'10'51" E 1133 FT, S 70'44'51" E 6.00 FT, S 85'19'14" E 20.71 FT, N 04'31'19" E 30.94 FT, S 87'12'24" E 47.01 FT, N 108.04 FT, W 120.243 FT TO BEG 0.31 AC 5505-2813 6538-1981 6538-1981	BAGLEY, EMILEE	2110 E EVERGREEN AVE	SALT LAKE CITY UT	84109	2110 E EVERGREEN AVE
16341020390000	BEG 508 FT E & 24.75 FT S FR NW COR SEC 34, T 1S, R 1E, S1 M; E 65 FT, S 233 FT M OR L TO CEN OF MILL CREEK, S 83'05" W 72.9 FT M OR L TO PT DUE S OF BEG, N 288 FT M OR L TO B G ALSO BEG 573 FT E & 24.75 FT S FR SD NW COR, E 18 FT, S 218 FT M OR L TO CEN LINE OF MILL CREEK, SWLY ALG SD CEN LINE TO A PT DUE S FR BEG, N 233 FT M OR L TO BEG 0.44 AC 5586-1181 8556-2819 6358-1578 8189-4431	CORY, JOHN T &	2060 E EVERGREEN AVE	SALT LAKE CITY UT	84109	2060 E EVERGREEN AVE
16341040170000	BEG 1696.5 FT N & 1239 FT W FR SE COR OF NW 1/4 SEC 34, T 1S, R 1E, S1 M, N 89'55" W 125 FT, N 0'05" E 69.51 FT M OR L, N 89'47'30" E 89.42 FT, N 89'52" E 25.61 FT, S 0'05" W 70.34 FT M OR L TO BEG 0.20 AC 4525-0953 6025-5071 6532-0782 6533-0788 0790 6532-0782 6533-0790 6539-0502 7706-2440 8274-3170	YOUNG, JERRY S &	2152 E KELLER LN	SALT LAKE CITY UT	84109	2152 E KELLER LN
16341040180000	BEG 1696.5 FT N & 1114 FT W FR CEN SEC 34, T 1S, R 1E, S1 M 89'55" W 125 FT N 0'05" E 70.54 FT M OR L TO S LINE OF KELLER LANE N 89'52" E 128.03 FT S 0'05" W 73.19 FT M O L TO BEG 0.2 AC 1011-1453	LANGSTON, RAYMOND G & EDITH M.	2172 E KELLER LN	SALT LAKE CITY UT	84109	2172 E KELLER LN
16341040200000	BEG 86 ROS W & 1418.5 FT N FR CEN SEC 34, T 1S, R 1E, S1 M 110 FT W 275 FT S 110 FT E 275 FT TO BEG 0.69 AC 5022-0453	KELLER, LUETTA A, TR	3570 S 2175 E	SALT LAKE CITY UT	84109	3570 S 2175 E
16341040410000	BEG W 1089 FT & N 1006.5 FT FR SE COR OF NW 1/4 OF SEC 34, T 1S, R 1E, S1 M, N 90 FT, W 217.8 FT, S 80 FT, E 217.8 FT TO BEG ALSO BEG 1586.5 FT N & 1089 FT W FR SE COR OF NW 1/4 OF SD SEC 34, N 20 FT, W 217.8 FT, N 90 FT, W 57.2 FT, S 110 FT, E 37.8 FT TO BEG, LESS ST, 0.63 AC 5400-2793 5834-1296 8142-9580	PAGE, RANDL E &	2256 S LAKE ST	SALT LAKE CITY UT	84106	3550 S 2175 E
16341260010000	COM 1288.7 FT E & 24.75 FT S FR NW COR SEC 34, T 1S, R 1E, S1 MER E 42.7 FT S 14'24" E 104.4 FT E 85 FT S 281 FT M OR L TO CREEK WLY ALG CREEK TO JOHNSON TRACT N 198.5 FT E 75 FT N 133.5 FT TO BEG 1.32 AC	NEFF, LORELE B, ET AL	2150 E EVERGREEN AVE	SALT LAKE CITY UT	84109	2150 E EVERGREEN AVE
16341280020000	BEG 1341.4 FT E & 24.75 FT S OF THE NW COR OF SEC 34, T 1S, R 1E, S1 M, E 115 FT, S 100 FT, W 85 FT, N 184'2" W 104.4	NEFF, LORELE B	2168 E EVERGREEN AVE	SALT LAKE CITY UT	84109	2158-2158 E EVERGREEN AVE

Parcel	Legal Description	Owner Name	Owner Address	Owner City, State	Owner Zip	Property Address
1634128030000	DOM 1496 4 FT E FR NW COR SEC 34 T 18 R 1E SL MER E 81.74 FT M OR L TO SALT LAKE CITY TRACT 8 99 FT S 14°20'30" E 154.38 FT W 44.3 FT S 128.8 FT M OR L TO CEN OF CREEK W/LY ALG CEN SD CREEK TO PT DUE S OF BEG N 361 FT M OR L TO BEG 0 77 AC BEG 4787.1487 7425-0378	NEFF, LORELE B	2168 E EVERGREEN AVE	SALT LAKE CITY UT	84109	2168 E EVERGREEN AVE
163412801000000	LOT 6, MILLSTREAM SUB EXCEPT BEG AT SE COR SD LOT N 44.24 FT SLY TO PT IN B LINE SD LOT 6 20 FT W FR BEG SELY TO LOT 7 TO BEG 4787.1487 7425-0378	MCDONALD, EDWARD A &	2171 E MILLSTREAM AVE	SALT LAKE CITY UT	84109	2171 E MILLSTREAM AVE
163412801100000	BEG AT NW COR LOT 7, MILLSTREAM SUB S 72°16'20" E 103.78 FT S 25°17' E 22.1 FT S 42°47'30" W 133.27 FT TO ST WLY ALG SD ST 63.0 FT NLY TO PT 44.24 FT FR SE COR LOT 6 SD SUB N 18° 27' W 30.03 FT N 19°27' E 30.03 FT N 20° E 18 FT TO BEG 4787.1487	CHRISTIANSEN, HAROLD &	2510 S WESTTEMPLE ST	SOUTH SALT LAKE UT	84115	2181 E MILLSTREAM AVE
163412801200000	LOT 4 KELLER CIRCLE SUB EXCEPT COM AT MOST WLY COR SD LOT 4 N 80°48'30" E 30 FT S 25.33 FT N 59°10' W 26.1 FT TO BEG 5867.3921	NEFF, R BRADLEY &	2225 E ALVA CIR	SALT LAKE CITY UT	84109	2225 E ALVA CIR
163412801300000	LOT 5 KELLER CIRCLE SUB	FLEGAL, DAVID D & LOIS O;	2231 E ALVA CIR	SALT LAKE CITY UT	84109	2231 E ALVA CIR
163412801500000	LOT 7 KELLER CIRCLE SUB	SATTERFIELD, D CAROL &	2251 E ALVA CIR	SALT LAKE CITY UT	84109	2251 E ALVA CIR
163412801600000	LOT 8 KELLER CIRCLE SUB	OSBORN, CHARLES H, & DAPHNE S.	2257 E ALVA CIR	SALT LAKE CITY UT	84109	2257 E ALVA CIR
163412801800000	BEG 174.75 FT S 8.33 FT W FR N 1/4 COR SEC 34 T 18 R 1E SL MER S 146 FT S 80°40' W 470.4 FT N 146 FT N 89°48' E 471.43 FT M OR L TO BEG 1.58 AC 4744.1403 5100-729 8002-4501-4564	BALDWIN BUILDING LC	3474 S 2300 E	SALT LAKE CITY UT	84109	3474-3476 S 2300 E
163412802000000	COM S 0°04'56" W 320.75 FT S 8 89°47'30" W 33 FT FR N 1/4 COR SEC 34 T 18 R 1E SL MER S 0°04'56" E 84.1 FT S 82°4' W 130 FT W 181.38 FT N 0°04'56" E 88.88 FT N 89°47'30" E 290.4 FT TO BEG 0 64 AC	UTAH POWER & LIGHT COMPANY	700 NE MULTNOMAH ST # 700	PORTLAND OR	97232	3484 S 2300 E
163412802300000	BEG 24.75 FT S & 33 FT W FR N 1/4 COR OF SEC 34, T 18, R 1E. SLM, SD PT BEING NE COR OF LOT 25, EVERGREEN ADDN, S 150 FT, W 184.72 FT, N 38 FT, E 23 FT, N 112 FT, E 161.72 FT TO BEG. ALSO BEG SW COR OF LOT 23, SD SUB, E 23 FT, N 112 FT, W 23 FT, S 112 FT TO BEG. 8913-1087 6194-1805 6833-2031	WAGSTAFF INVESTMENTS	3115 W 2100 S	WEST VALLEY UT	84119	3436 S 2300 E
163412700100000	LOT 3 MILLSTREAM SUB	KRAMER, LARUE H	3507 S 2145 E	SALT LAKE CITY UT	84109	3507 S 2145 E
163412700200000	LOT 2, MILLSTREAM SUB 4198-0258	WEATHERS, NONA C; TR	2162 E MILLSTREAM AVE	SALT LAKE CITY UT	84109	2162 E MILLSTREAM AVE
163412700300000	LOT 1, MILLSTREAM SUB 548-1390 6407-0807 6456-0019 7703-1968	MENDEZ, SAL VADOR A JIR &	2172 E MILLSTREAM AVE	SALT LAKE CITY UT	84109	2172 E MILLSTREAM AVE
163412700400000	BEG 2078.85 FT N & 1238.46 FT W FR SE COR OF NW 1/4 SEC 34 T 18 R 1E SL MER W 147.46 FT E 147.46 FT N 100 FT TO BEG 0 34 AC 4756-0178 5413-8227 5410-0258 6081-678	DAVIS-NICHOLS, ANDREA; TR	3521 S 2145 E	SALT LAKE CITY UT	84109	3521 S 2145 E
163412700500000	LOT 13 MILLSTREAM SUB LESS TRACT DEGED TO TOWNSEND	CHRISTENSEN, QUE E &	3512 S 2200 E	SALT LAKE CITY UT	84109	3512 S 2200 E
163412700600000	BEG 1818.85 FT N & 1278 FT W FR SE COR OF NW 1/4 SEC 34, T 18, R 1E SL MER W 87.92 FT, S 101.38 FT M OR L N 89° 47'30" E 87.92 FT, N 103.02 FT M OR L TO BEG. 0.21 AC M OR L 4538-824, 4623, 1288, 1285 5073-1024 5737-2819 8094-2978	HEINEMAN, JENNIFER L	2159 E KELLER LN	SALT LAKE CITY UT	84109	2159 E KELLER LN
163412700700000	6112-2463 6546-1868	CHRISTENSEN, QUE E &	3512 S 2200 E	SALT LAKE CITY UT	84109	3512 S 2200 E
163412700800000	BEG 1918.85 FT N & 1186 FT W FR SE COR OF NW 1/4 SEC 34, T 18, R 1E, SL MER W 90 FT, S 103.02 FT M OR L N 89°47'30" E 113.13 FT N 89°52' E 78.87 FT, N 101.42 FT M OR L TO BEG 0.21 AC 4479-0406 8282-6447 8440-5193 8781-5630	HARDY, WENDELL &	2161 E KELLER LN	SALT LAKE CITY UT	84109	2161 E KELLER LN
163412700900000	COM 1916.85 FT N & 1089 FT W FR SE COR OF NW 1/4 SEC 34, T 18 R 1E SL MER W 97 FT S 101.42 FT M OR L TO KELLER LAKE N 89° 52' E 87 FT, N 96.5 FT TO BEG. 0.22 AC 6200-0213	VINCENT, THELMA P &	2171 E KELLER LN	SALT LAKE CITY UT	84109	2171 E KELLER LN
163412700900000	LOT 12 MILLSTREAM SUB & COM AT NW COR SD LOT 12 S 147.08 FT W 18 FT N 100.00 FT NELY TO BEG. 4694-498 5153-0028	SPERE, STEVEN R &	2181 E KELLER LN	SALT LAKE CITY UT	84109	2181 E KELLER LN
163412800100000	5753-1031	HARWOOD, DAVID N &	2185 E MILLSTREAM AVE	SALT LAKE CITY UT	84109	2185 E MILLSTREAM AVE
163412800200000	LOT 9 MILLSTREAM SUB EXCEPT COM AT SE COR SD LOT 9 N 11.61 BEG 6206-2102 6281-1398 6281-1390 7072-1711	CHRISTENSEN, LEROY F; TR	2191 E MILLSTREAM AVE	SALT LAKE CITY UT	84109	2191 E MILLSTREAM AVE

Parcel	Legal Description	Owner Name	Owner Address	Owner City, State	Owner Zip	Property Address
16341280030000	FT S 50'30" W 03'00" FT S 17'57'43" W 15.00 FT N 50'30" E 90.00 FT TO BEG 80'04'28S	SCHIFFMAN, NAOMI W, ET AL	2193 E MILLSTREAM AVE	SALT LAKE CITY UT	84109	2193 E MILLSTREAM AVE
16341280040000	LOT 11, MILLSTREAM SUB 4143-0287 5070-2231 6551-1141	ALVYN, JAMES M	2197 E KELLER LN	SALT LAKE CITY UT	84109	2197 E KELLER LN
16341280050000	LOT 3 KELLER CIRCLE SUB & COM AT NE COR SD LOT 10 N 11.61 FT S 50'30" W 83.80 FT S 17'57'43" W 15.00 FT N 50'30" E 90.00 FT TO BEG 80'04'28S	BRADLEY, THOMAS W JR &	3512 S ALVA CIR	SALT LAKE CITY UT	84109	3512 S ALVA CIR
16341280060000	LOT 2, KELLER CIRCLE SUB 4818-1037 5657-2008	BACKSTRAND, RICHARD N	6322 S 3000 E	COTTONWOOD HTS UT	84121	3520 S ALVA CIR
16341290010000	LOT 12, KELLER CIRCLE 4390-124 4390-0119 1728-4511	ROUNDY, MICHAEL H	PO BOX 563	EDEN UT	84310	2221 E KELLER LN
16341290020000	LOT 11 KELLER CIRCLE SUB 8391-7182 5381-1188 5048-1942	MAYNES, WILLIAM J, TR	2232 E ALVA CIR	SALT LAKE CITY UT	84109	2232 E ALVA CIR
16341290030000	LOT 10 KELLER CIRCLE SUB 5351-0765 5784-2252 5784-0292	GLAUSTONE, KIMBERLY K &	2244 E ALVA CIR	SALT LAKE CITY UT	84109	2244 E ALVA CIR
16341290040000	LOT 9, KELLER CIRCLE SUB, EXCEPT COM NE COR SD LOT 8, S 71'15" W 14.2 FT, S 2'31" E 62.8 FT, S 41'22'30" E 57.6 FT N 13'54'31" W 113.86 FT TO BEG 8110-1919 8175-2798 8175-2800	LAWLER, DANIEL C	2250 E ALVA CIR	SALT LAKE CITY UT	84109	2250 E ALVA CIR
16341290050000	COM NE COR LOT 8, KELLER CIRCLE SUB, S 71'15" W 14.2 FT, S 2'31" E 62.8 FT, S 41'22'30" E 57.6 FT N 13'54'31" W 113.86 FT TO BEG 8110-1919 8175-2798 8175-2800	FETZER, WALLACE S &	2254 E ALVA CIR	SALT LAKE CITY UT	84109	2254 E ALVA CIR
16341290060000	COM N 0'04'50" E 2013.42 FT & 211.2 FT W/FR GEN SEC 34 T 1 S R 1E SL MER W 23.8 FT N 13'54'31" W 215 FT M OR L N 80'22'50" E 24 FT M OR L S 13'54'31" E 215 FT TO BEG 0 14 AC	OSBORN, CHARLES H, & DAPHNE S.	2257 E ALVA CIR	SALT LAKE CITY UT	84109	2257 E ALVA CIR
16341290070000	LOT 13, KELLER CIRCLE SUB	OSBORN, CHARLES H, & DAPHNE S.	2257 E ALVA CIR	SALT LAKE CITY UT	84109	2257 E ALVA CIR
16341290080000	LOT 14, KELLER CIRCLE SUB	OSBORN, CHARLES H, & DAPHNE S.	2257 E ALVA CIR	SALT LAKE CITY UT	84109	2257 E ALVA CIR
16341290090000	LOT 15, KELLER CIRCLE SUB, 3060-347 4523-0005 2221-2280,	LYONS, ALBERT L, JR & MARY S	2233 E KELLER LN	SALT LAKE CITY UT	84109	2233 E KELLER LN
16341290100000	LOT 16 KELLER CIRCLE SUB 6185-0951 8190-2780	PATTEN, SHARON V &	2245 E KELLER LN	SALT LAKE CITY UT	84109	2245 E KELLER LN
16341290110000	COM N 0'14'50" E 2173.42 FT & 133 FT W/FR GEN SEC 34 T 1 S R 1E SL MER N 0'04'50" E 81.4 FT S 80'22'50" W 138.52 FT S 13'54'31" E 70 FT E 79.31 FT S 0'04'50" E 80'22'50" W 62.86 FT S 44'43'00" E 82 FT E 11 FT N 0'04'50" E 95 FT W 7.5 TO BEG 0 28 AC 6386-1747	HANSON, MAX L &	2257 E KELLER LN	SALT LAKE CITY UT	84109	2257 E KELLER LN
16341290120000	COM N 0'14'50" E 2173.42 FT & 133 FT W/FR GEN SEC 34 T 1 S R 1E SL MER N 0'04'50" E 81.4 FT S 80'22'50" W 138.52 FT S 13'54'31" E 70 FT E 79.31 FT S 0'04'50" E 80'22'50" W 62.86 FT S 44'43'00" E 82 FT E 11 FT N 0'04'50" E 95 FT W 7.5 TO BEG 0 28 AC 6386-1747	BOLLOW, RUSSELL P &	2269 E KELLER LN	SALT LAKE CITY UT	84109	2269 E KELLER LN
16341290130000	BEG N 0'04'50" E 2013.42 FT & 211.2 FT W 4 N 13'54'31" W 75.02 FT FR GEN SEC 34 T 1 S R 1E SL MER N 13'54'31" W 65 FT E 79.31 FT S 0'04'50" W 62.86 FT S 44'43'00" E 17.26 FT S 37A 0530" W 70.55 FT TO BEG 0 14 AC 5182 0138 6540-2821 6540-2721	BYRNE, JOHN J, & LAURA D.	2278 E KELLER LN	SALT LAKE CITY UT	84109	2278 E KELLER LN
16341290140000	BEG N 0'04'50" E 2013.42 FT & 211.2 FT W 4 N 13'54'31" W 75.02 FT FR GEN SEC 34 T 1 S R 1E SL MER N 13'54'31" W 65 FT E 79.31 FT S 0'04'50" W 62.86 FT S 44'43'00" E 17.26 FT S 37A 0530" W 70.55 FT TO BEG 0 14 AC 5182 0138 6540-2821 6540-2721	GMFALIMITED LIABILITY COMPANY	15782 W LA PALOMA DR	SURPRISE AZ	85374	3502 S 2300 E
16341290150000	COM 24 RDS S & 40 FT W/FR N 1/4 COR SEC 34, T 1 S, R 1E, S 1/4 M, S 0'04'50" W 87.28 FT M OR L, W 93 FT N 0'04'50" E 81.4 FT, N 80'22'50" E 83.19 FT M OR L TO BEG 0 18 AC 4287-0282 5987-0085 6117-1534 6287-8072	PIMENTEL, GARY C &	2528 E NEFFS CIR	SALT LAKE CITY UT	84109	3504 S 2300 E # REAR
16341290160000	COM N 0'04'50" E 2173.42 FT FR GEN SEC 34 T 1 S R 1E SL MER W 125.5 FT S 0'04'50" W 80 FT E 125.5 FT N 0'04'50" E 80 FT TO BEG LEAS STREET, 0 17 AC 7790-1144 8320-2287	TELEP, WALLY &	9648 AVENIDA MONTEREY	CYPRESS CA	90630	3502 S 2300 E # REAR
16341290170000	COM N 0'04'50" E 2013.42 FT FR GEN SEC 34 T 1 S R 1E SL MER W 125.5 FT N 0'04'50" E 80 FT E 125.5 FT S 0'04'50" W 80 FT TO BEG LEAS STREET, 0 17 AC 8285-7819 8315-7072 8428-525	GUARDIAN & CONSERVATOR	PO BOX 2102	SANDY UT	84091	3490 S 2300 E
16341290180000	COM N 0'04'50" E 2013.42 FT FR GEN SEC 34 T 1 S R 1E SL MER W 125.5 FT N 0'04'50" E 80 FT E 125.5 FT S 0'04'50" W 80 FT TO BEG LEAS STREET, 0 17 AC 8285-7819 8315-7072 8428-525	BRADY, CHERYL J, TR	4248 S MACKAY ST	TAYLORSVILLE UT	84123	3498 S 2300 E
16341290190000	COM N 0'04'50" E 2013.42 FT FR GEN SEC 34 T 1 S R 1E SL MER W 125.5 FT N 0'04'50" E 80 FT E 125.5 FT S 0'04'50" W 80 FT TO BEG LEAS STREET, 0 17 AC 8285-7819 8315-7072 8428-525	WEST, ARNOLD J	3441 S 2200 W	WEST VALLEY UT	84119	3510-12 S 2300 E
16341290190000	COM N 0'04'50" E 2013.42 FT FR GEN SEC 34 T 1 S R 1E SL MER W 125.5 FT N 0'04'50" E 80 FT E 125.5 FT S 0'04'50" W 80 FT TO BEG LEAS STREET, 0 17 AC 8285-7819 8315-7072 8428-525	WAGSTAFF, MICHAEL L	3516 S 2300 E	SALT LAKE CITY UT	84109	3516 S 2300 E

Parcel	Legal Description	Owner Name	Owner Address	Owner City, State	Owner Zip	Property Address
16341290190000	17 KELLER CIRCLE SUB S 0'04"50" W 67' 19 FT N 88°52' E 125 FT TO BEG 0.24 AC 8033-0042 8088-2832 8378-4437 8022-4861 COM N 0'04"50" E 1818.36 FT FR CEN SEC 34 T 18 S 1E SL MER N 0'04"50" E 111 FT S 88°52' W 138 FT S 0'04"50" W 111 FT N 88°52' E 158 FT TO BEG LESS STREET 0.24 AC 4574-0080 5409-9888	BENNETT, STEVEN C &	2297 E KELLER LN	SALT LAKE CITY UT	84109	2297 E KELLER LN
16341300010000	COM N 0'04"50" E 1703.36 FT S 88°52' W 890.02 FT FR CEN SEC 34 T 18 S 1E SL MER S 117.37 FT N 88°55' W 104.14 FT N 0'05" E 115.16 FT N 88°52' E 104.02 FT TO BEG 0.28 AC COM N 0'04"50" E 1818.36 FT S 88°52' W 874.02 FT S 25 FT S FR CEN SEC 34 T 18 S 1E SL MER S 88°52' W 86 FT S 117.37 FT S 88°55' E 15 FT S 84 FT S 88°55' E 71 FT N 203.2 FT TO BEG 0.37 AC 8322-8227	SORENSEN, MYRON L & NANCY B	3549 S 2175 E	SALT LAKE CITY UT	84109	3549 S 2175 E
16341300050000	COM N 0'04"50" E 1818.36 FT S 88°52' W 776.02 FT S 25 FT S FR CEN SEC 34 T 18 S 1E SL MER W 88 FT M OR L TO GUNNELL TRACT 8 203.2 FT E 90.80 FT N 215.02 FT TO BEG 0.47 AC, M OR L 5122-1100 6147-2080	GUNNELL, ROBERT S &	2188 E KELLER LN	SALT LAKE CITY UT	84109	2188 E KELLER LN
16341300060000	BEG N 0'04"50" E 1818.36 FT S 88°52' W 776.02 FT S 25 FT S FR CEN SEC 34 T 18 S 1E SL MER W 88 FT M OR L TO GUNNELL TRACT 8 203.2 FT E 90.80 FT N 215.02 FT TO BEG 0.47 AC, M OR L 5122-1100 6147-2080	ISAACSON, PAULINE J &	2208 E KELLER LN	SALT LAKE CITY UT	84109	2208 E KELLER LN
16341300070000	COM 1581.28 FT N & 877 FT W FR SE COR OF NW 1/4 SEC 34 T 18 R 1E SL MER W 88 FT N 187.65 FT M OR L TO KELLER LAKE N 88°52' E 98.02 FT S 188.75 FT M OR L TO BEG 0.43 AC COM 1581.28 FT N & 877 FT W FR SE COR NW 1/4 SEC 34 T 18 R 1E SL MER W 88 FT S 188.75 FT M OR L TO BEG 0.43 AC	ANDERSON, MARGERY (TR)	2218 E KELLER LN	SALT LAKE CITY UT	84109	2218 E KELLER LN
16341300080000	COM 1581.28 FT N & 877 FT W FR SE COR NW 1/4 SEC 34 T 18 R 1E SL MER W 88 FT S 188.75 FT M OR L TO BEG 0.43 AC	ANDERSON, MARGERY (TR)	2218 E KELLER LN	SALT LAKE CITY UT	84109	2218 E KELLER LN
16341300090000	COM 1571.8 FT N & 571 FT W FR CEN OF SEC 34 T 18 R 1E 3L M, W 108 FT, S 89.65 FT, M OR L TO BEG, 0.27 AC 3788-0198 FT, E 88 FT, S 89.65 FT, M OR L TO BEG, 0.27 AC 3788-0198	ANDERSON, MARGERY (TR)	2218 E KELLER LN	SALT LAKE CITY UT	84109	2218 E KELLER LN
16341300100000	COM 1838.46 FT N & 571 FT W FR CEN OF SEC 34 T 18 R 1E S L, M, W 88 FT, N 120 FT, M OR L, N 88°52' E 88.02 FT, S 121.86 FT, M OR L TO BEG, 0.24 AC 3788-0198 6348-1455 6150-2830 8904-2188 8816-4458	DEAN, JAMES S	2228 E KELLER LN	SALT LAKE CITY UT	84109	2228 E KELLER LN
16341300110000	BEG N 0'04"50" E 1801 FT & N 88°55'04" W 571 FT S & S 0'04"50" W 18.881 FT FR CEN SEC 34, T 18, R 1E, S L, M, N 88°52' E 85.822 FT, S 0'04"50" W 211.451 FT, N 88°55'04" W 85.800 FT, N 0'04"50" E 209.418 FT TO BEG, 0.46 ACRES. 3332-332 5402-2073 5783-2705 5868-2023 6011-2383 7840-4322	MOREY, WILLIAM H II &	2232 E KELLER LN	SALT LAKE CITY UT	84109	2232 E KELLER LN
16341300120000	COM N 0'05'30" E 1788.78 FT S & N 88°54'30" W 401.5 FT FR SE COR OF THE NW 1/4 SEC 34, T 18, R 1E, S L, M, N 88°54'30" W 73.7 FT, S 0'05'30" W 134.87 FT, S 88°54'30" E 73.7 FT, N 0'05'30" E 134.87 FT TO BEG, 0.23 AC 3884-0073 7274-0170 8828-4614	SHARP, SANDER, TR	12084 S FASTBACK CIR	RIVERTON UT	84065	2250 E KELLER LN
16341300130000	COM N 0'05'30" E 1788.80 FT S & N 88°54'30" W 327.8 FT FR SE COR OF NW 1/4 SEC 34, T 18, R 1E, S L, M, N 88°54'30" W 73.7 FT, S 0'05'30" W 134.87 FT, S 88°54'30" E 73.7 FT, N 0'05'30" E 134.87 FT TO BEG, 0.23 AC, 4183-0203 8278-4488, 4489 4483 8278-4485 8382-2370	SCHOFFIELD, WALTER L &	2260 E KELLER LN	SALT LAKE CITY UT	84109	2260 E KELLER LN
16341300140000	COM ON S LINE OF KELLER LAKE N 0'05'30" E 1788.80 FT & N 88°54'30" W 254.1 FT FR SE COR OF NW 1/4 SEC 34, T 18, R 1E, SL MER N 88°54'30" W 73.7 FT, S 0'05'30" W 134.87 FT, S 88°54'30" E 73.7 FT N 0'05'30" E 134.87 FT TO BEG 0.23 AC 5648-0541 89°54'30" W 180.4 FT FR SE COR OF NW 1/4 SEC 34 T 18 S 1E SL MER N 88°54'30" W 73.7 FT, S 0'05'30" W 134.87 FT, S 88°54'30" E 73.7 FT N 0'05'30" E 134.87 FT TO BEG 0.23 AC 6101-2834 6786-1337 1348	BAIRD, L KIM, TR	2268 E KELLER LN	SALT LAKE CITY UT	84109	2268 E KELLER LN
16341300150000	COM ON S LINE OF KELLER LAKE N 0'05'30" E 1788.80 FT & N 88°54'30" W 180.4 FT FR SE COR OF NW 1/4 SEC 34 T 18 S 1E SL MER N 88°54'30" W 73.7 FT, S 0'05'30" W 134.87 FT, S 88°54'30" E 73.7 FT N 0'05'30" E 134.87 FT TO BEG 0.23 AC 6101-2834 6786-1337 1348	HARDEN, SPENCER C & ANNE;	2278 E KELLER LN	SALT LAKE CITY UT	84109	2278 E KELLER LN
16341300160000	COM 323 FT W & 1851.92 FT N FR CEN SEC 34 T 18 S 1E SL MER N 134.87 FT W 147.4 FT S 134.87 FT E 147.4 FT TO BEG 0.45 AC 6786-1337 1348	MCCONNELL, WILLIAM F X &	3546 S 2300 E	SALT LAKE CITY UT	84109	3546 S 2300 E

Parcel	Legal Description	Owner Name	Owner Address	Owner City, State	Owner Zip	Property Address
16341300280000	LOT 501, BEVANOON ESTIMES #5	HOFFMAN, ROBERT J &	2291 E FOUR WOODS CIR	SALT LAKE CITY UT	84109	2291 E FOUR WOODS CIR
16341310010000	UNIT 224, MILLCREEK CIRCLE CONDO	CONDOR, ANNE R	2239 E ALVA CIR	SALT LAKE CITY UT	84109	2239 E ALVA CIR
16341310020000	UNIT 224, MILLCREEK CIRCLE CONDO	CUMMING, JOHN D	PO BOX 4646	PARK CITY UT	84060	2243 E ALVA CIR
16341800210000	BEG N 070530" E 1342 47 FT & N 89°54'30" W 31 FT FR SE COR OF NW 1/4 SEC 34, T 18, R 1E, S 1M, N 0°05'30" W 100.56 FT, N 89°54'30" W 7 FT, N 0°05'30" W 9 FT, NW 1/4 ALG CURVE O L 23.65 FT, N 89°54'30" W 148.80 FT, S 0°05'30" W 124.61 FT, S 89°54'30" E 108.33 FT TO BEG, 0.47 AC M OR L 4883.1071 5402.2397 5028.1771 7128.18	PENNOCK, DAVID J &	3590 S 2300 E	SALT LAKE CITY UT	84109	3590 S 2300 E
16341800220000	BEG N 0°05'30" E 1221.6 FT FR SE COR OF NW 1/4 SEC 34, T 18, R 1E, S 1M, N 0°05'30" E 120.87 FT, N 89°54'30" W 227.46 FT, S 0°05'30" W 120.87 FT, S 89°54'30" E 227.46 FT TO BEG 0.63 AC 4584-0583 5344-0544 5401-2450 6345-0871 8437-8612	KINCAID, JOEL &	3608 S 2300 E	SALT LAKE CITY UT	84109	3608 S 2300 E
16341800230000	COM 1132.6 FT N FR CEN SEC 34, T 18, R 1E, S 1M, MER N 89° FT W 275.2 FT S 89° FT E 275.2 FT TO BEG 0.56 AC 6136-0808 8902-4864	NIELSON, SHIRLEY M, TR	3620 S 2300 E	SALT LAKE CITY UT	84109	3620 S 2300 E
16341800240000	COM N 0°04'50" E 1040.42 FT & 89°55' W 33 FT FR CEN SEC 34 T 18, R 1E, S 1M, N 0°04'50" E 82.18 FT, W 217.2 FT, S 0° 04'50" W 82.18 FT, E 217.2 FT TO BEG, 0.46 AC 4421-0070 5651-1853 6392-0821	KING, SUE R	3630 S 2300 E	SALT LAKE CITY UT	84109	3630 S 2300 E
16341800250000	COM 848.82 FT N OF SE COR NW 1/4 SEC 34, T 18, R 1E, S 1M, N 91.8 FT, W 241.6 FT, S 81.8 FT, E 241.6 FT TO BEG LESS STREET 0.44 AC M OR L 4487-2043 5415-2440 5415-2452 6707-2228	BOS, MIKE B & VICKI R,	3640 S 2300 E	SALT LAKE CITY UT	84109	3640 S 2300 E
16341800260000	BEG 863.71 FT N & 33 FT W FR CEN SEC 34, T 18, R 1E, S 1M, W 120 FT, S 63 FT, E 120 FT, S 63 FT TO BEG 0.23 AC 4787-1083 5311-1240 5622-2630 6037-4408	CHIPPING, SPENCER A & JONI V,	3650 S 2300 E	SALT LAKE CITY UT	84109	3650 S 2300 E
16341800270000	BEG N 0°04'50" E 738.08 FT FR SE COR OF NW 1/4 SEC 34, T 18, R 1E, S 1M, N 89°55' W 307.71 FT, N 0°05' E 210.83 FT, E 154.71 FT, S 85 FT, E 153 FT, S 0°04'50" W 125.63 FT TO BEG LESS STREET 1.08 AC 4088-174	MC COMB, ALLAN D	2596 E MELONY DR	HOLLADAY UT	84124	3662 S 2300 E # APX8T
16341800280000	COM 674.37 FT N FR CEN SEC 34, T 18, R 1E, S 1M, MER N 63.71 FT W 275.2 FT S 63.71 FT E 275.2 FT TO BEG 0.48 AC	IVERSON, ANDREW C. & MARIE H,	3674 S 2300 E	SALT LAKE CITY UT	84109	3674 S 2300 E
16341800290000	COM 587.37 FT N FR CEN SEC 34, T 18, R 1E, S 1M, MER N 87 FT W 255.2 FT S 87 FT E 255.2 FT TO BEG 0.6 AC	TANNER, LAUREL O, TR, ET AL	3680 S 2300 E	SALT LAKE CITY UT	84109	3680 S 2300 E
16341800300000	COM 504.26 FT N FR CEN SEC 34, T 18, R 1E, S 1M, MER N 79.11 FT W 335.86 FT S 79.11 FT E 335.86 FT TO BEG 0.55 AC	STANTON, LEO S. & LOLAK,	3680 S 2300 E	SALT LAKE CITY UT	84109	3680 S 2300 E
16341800320000	COM 528.65 FT N FR CEN SEC 34, T 18, R 1E, S 1M, MER N 80.75 FT W 290 FT S 80.75 FT E 290 FT TO BEG 0.37 AC 7532-1574 6133-1030	MARTINDALE, STEPHEN E &	3716 S 2300 E	SALT LAKE CITY UT	84109	3716 S 2300 E
16341800330000	COM 246.1 FT N FR CEN SEC 34, T 18, R 1E, S 1M, MER N 80.75 FT W 275 FT S 80.75 FT E 275 FT TO BEG 0.48 AC	MARTINDALE, STEPHEN E. & KAREN	3724 S 2300 E	SALT LAKE CITY UT	84109	3724 S 2300 E
16341800360000	COM 84.5 FT N FR CEN OF SEC 34, T 18, R 1E, S 1M, MER N 80.85 FT W 182.5 FT S 80.85 FT E 182.5 FT TO BEG LESS STREET 0.28 AC 4238-0481 5715-1945 6038-7743	ALLRED, ARNOLD K &	3731 S 2235 E	SALT LAKE CITY UT	84109	3752 S 2300 E
16341800370000	COM AT CEN OF SEC 34, T 18, R 1E, S 1M, MER N 80.85 FT W 5 84.5 FT E 277.18 FT TO BEG LESS STREET 0.47 AC 5445-2290 6323-8721	DAILEY, RICHARD L, TR	3478 S CRESTWOOD DR	SALT LAKE CITY UT	84109	3756 S 2300 E
16341800390000	BEG N 0°04'50" E 407.8 FT & N 89°52'30" W 201 FT FR SE COR OF NW 1/4 SEC 34, T 18, R 1E, S 1M, N 89°52'30" W 127.63 FT, N 0°04'50" E 100.87 FT, E 235.83 FT, S 0°04'50" W 20.81 FT, N 89°52'30" W 168 FT, S 0°04'50" W 80.80 FT TO BEG 0.37 AC M OR L	TAYLOR, WENDELL W &	3343 S HONEYCUT RD	SALT LAKE CITY UT	84108	3702 S 2300 E
16341800390000	BEG N 0°04'50" E 407.8 FT & N 89°52'30" W 201 FT FR SE COR OF NW 1/4 SEC 34, T 18, R 1E, S 1M, N 89°52'30" W 168 FT, N 0°04'50" E 80.80 FT, S 89°52'30" E 188 FT, S 0°04'50" W 80.80 FT TO BEG 0.31 AC	TAYLOR, PAUL S &	663 AZURE DR	CAMP VERDE AZ	86322	3708 S 2300 E

Parcel	Legal Description	Owner Name	Owner Address	Owner City, State	Owner Zip	Property Address
16341800400000	BEG N 165.35 FT FR GEN SEC 24, T 18, R 1E, SLM, N 80.75 FT, W 296.5 FT, S 1/4 W 90.75 FT M OR L E 296.5 FT M OR L TO BEG ALSO BEG N 64.5 FT & W 182.5 FT FR GEN SEC 24, N 80.65 FT, W 110 FT, S 80.65 FT, E 110 FT TO BEG, LESS ST, 0.72 AC, M OR L, 8558-8051	ALLRED, ALMA G &	3730 S 2300 E	SALT LAKE CITY UT	84109	3730 S 2300 E
16342010010000	BEG S 1.5 R08 & N 84°50'32" E 52.89 FT FR N 1/4 COR SEC 24, T 15, R 1E, SLM, S 44°57'55" W 27.9 FT, S 0°06'30" W 49.07 FT, E 132 FT, N 66.75 FT, W 112.31 FT TO BEG, 0.72 AC, 4451-1289 572A-1327 5870-1961 5870-1965 7481-0316 8317-2659 8650-7681	BARTON EAST MILLCREEK, LC	8616 N TEMPLE SHADOWS DR	CEDAR HILLS UT	84062	3451 S 2300 E
16342010020000	COM 83.5 FT S FR N 1/4 COR SEC 24, T 15, R 1E, SLM, S 70 FT E 10 R08 N 70 FT W 10 R08 TO BEG, LESS STREET, 0.21 AC, 4451-1287 5720-0900 5870-1966 5825-0741 6748-2219	DEBENHAM, JERRY R, TR	8989 S CHESHIRE DR	SANDY UT	84093	3457 S 2300 E
16342010030000	BEG 183.5 FT S FR NW COR NE 1/4 SEC 24, T 15, R 1E, SLM, E 10 RD 8 72.845 FT W 10 RD N 72.845 FT TO BEG, 0.27 AC, 4882-3531, 354, 757 5165-1172 5638-0980 5651-0099 5720-0913 7481-0314	DEBENHAM, SHIRLE A &	2253 E 11860 S	SANDY UT	84092	3459 S 2300 E
16342010040000	COM 18.83 RD S FR NW COR OF NE 1/4 SEC 24, T 15, R 1E, SLM, N 5.5 RD, E 10 RD 8 5.5 RD W 10 RD TO BEG, 0.24 AC, 9190-0992 4218-0515 8288-1639	FELL, DAVID G & MARGRT L,	676 SOL RD	VISALIA CA	93292	3471 S 2300 E
16342010050000	COM 10.83 R08 S & 40 FT E FR NW COR OF THE NE 1/4 OF SEC 24, T 15, R 1E, SLM, E 125 FT, S 86.03 FT, NWLY 126.7 FT, M OR L N 79.65 FT TO BEG, 0.262 AC, 4285-0253 5777-1059 5825-0931 6087-1628	CASE, PATTI L	3481 S 2300 E	SALT LAKE CITY UT	84109	3481 S 2300 E
16342010060000	COM 10 RD E FR N 1/4 COR SEC 24, T 15, R 1E, SLM, E 103 FT S 418 FT M OR L TO GEN OF MILL CREEK NWLY ALG GEN OF SD CREEK TO A PT DUE S OF BEG N 410 FT TO BEG, LESS STREET 0.83 AC, 4451-1288 6794-1785, 1781 6308-4451, 4434, 4437 8603-8500 8678-4294 9084-29	WILLARDSON, GLEN L, TR ET AL	2324 E EVERGREEN AVE	SALT LAKE CITY UT	84109	2324 E EVERGREEN AVE
16342010080000	BEG 335.24 FT E FR N 1/4 COR SEC 24, T 15, R 1E, SLM, E 67.24 FT S 455.5 FT TO GEN OF MILL CREEK NWLY ALG GEN OF SD CREEK TO A PT DUE S OF BEG N 446 FT TO BEG, LESS STREET, 0.68 AC, M OR L 5178-1286 5633-2186	REISER, HAROLD L &	2390 E EVERGREEN AVE	SALT LAKE CITY UT	84109	2390 E EVERGREEN AVE
16342010090000	COM 487.7 FT E FR N 1/4 COR SEC 24, T 15, R 1E, SLM, W 65 FT S 200 FT E 65 FT N 200 FT TO BEG, LESS ST 0.25 AC, 6536-2767	WEBB, VERGIL M	2364 E EVERGREEN AVE	SALT LAKE CITY UT	84109	2364 E EVERGREEN AVE
16342010100000	COM 568.1 FT E FR N 1/4 COR SEC 24, T 15, R 1E, SLM, S 228.75 FT, W 101.4 FT, N 228.75 FT, E 101.4 FT TO BEG, LESS STREET, 0.45 AC, 4573-429 4573-0420 5680-2984 6239-1235 8472-2308 7801-1646	FORSMAN, CLAUDETTE M &	3580 S OAKWOOD ST	SALT LAKE CITY UT	84109	2374 E EVERGREEN AVE
16342010110000	BEG 599.1 FT E FR NW COR OF NE 1/4 SEC 24, T 15, R 1E, SLM, S 233 FT, M OR L, E 83 FT, M OR L, N 1378 E 245 FT, M OR L, W 138.5 FT TO BEG, LESS STREET, 0.54 AC, M OR L, 4688-0434 5342-0251 5497-2096 5730-2043	TEYNOR, PAUL D &	2390 E EVERGREEN AVE	SALT LAKE CITY UT	84109	2390 E EVERGREEN AVE
16342010130000	COM 877.8 FT E & S 12°30' W 23.31 FT FR N 1/4 COR SEC 24, T 15, R 1E, SLM, S 12°30' W 122.8 FT E 112.5 FT N 2°30' E 120 FT W 91.1 FT TO BEG, 0.28 AC	HITCHCOCK, EDWARD C &	2436 E EVERGREEN AVE	SALT LAKE CITY UT	84109	2436 E EVERGREEN AVE
16342010140000	COM 1098.17 FT E & 24.75 FT S FR NW COR OF NE 1/4 SEC 24, T 15, R 1E, SLM, S 150 FT W 94.31 FT N 2°30' E 150.14 FT E 82.78 FT TO BEG, 0.31 AC	NEFF, AMOS B. & SANDRA P.	2470 E EVERGREEN AVE	SALT LAKE CITY UT	84109	2458 E EVERGREEN AVE
16342010150000	BEG 1089.17 FT E FR NW COR OF NE 1/4 SEC 24, T 15, R 1E, SLM, M, E 86.02 FT, S 12°30' W 187.42 FT, W 48.05 FT, N 183 FT TO BEG, 0.24 AC, M OR L, 4745-1349 5416-1832	THOMAS, VICTORIA E	2468 E EVERGREEN AVE	SALT LAKE CITY UT	84109	2488 E EVERGREEN AVE
16342010170000	COM 118.67 FT E FR N 1/4 COR SEC 24, T 15, R 1E, SLM, S 174.31 FT S 85°02' E 86 FT M OR L N 8°30' E 183.84 FT W 112.85 FT M OR L TO BEG, LESS STREET 0.35 AC	PIXTON, FLOYD J. & GLENDA M.	2482 E EVERGREEN AVE	SALT LAKE CITY UT	84109	2482 E EVERGREEN AVE
16342010200000	COM 735.8 FT E FR N 1/4 COR SEC 24, T 15, R 1E, SLM, E 10 96 FT S 12°30' W 488 FT N 62°15' W 20.20 FT N 13°29' E 485 FT M OR L TO BEG, 0.17 AC, 4445-1195 5780-2365 5828-0720 5813-1766	MORRISON, RALPH E &	2398 E EVERGREEN AVE	SALT LAKE CITY UT	84109	2398 E EVERGREEN AVE

Parcel	Legal Description	Owner Name	Owner Address	Owner City, State	Owner Zip	Property Address
16342010210000	1794, 2792, 5423, 1054, 5780, 2898 COM 45.2 RDS E & S 12 1/2' W 15 36 RDS FR N 1/4 COR SEC 34 T 15 R 1E SL MER E 8 RDS S 12 1/2' W TO CN OF MILL CREEK SMLY ALONG MILL CREEK TO A PT S 12 1/2' W 15 36 RDS FR BEG N 12 1/2' E 15 04 RDS TO BEG 0 75 AC 4445-198 5629-0720 5780-2664 5780-2602 5813-1766 1794 17025432-165 5780-2865 5780-2868	MORRISON, RALPH E & DIAN C	2398 E EVERGREEN AVE	SALT LAKE CITY UT	84109	2398 E EVERGREEN AVE
16342010220000	COM 67.9 A FT E & S 12'30" W 148.11 FT FR NW COR OF NE 1/4 SEC 34 T 15 R 1E SL MER E 112.5 FT S 2'30" W 47.2 FT S 7'30" W 24.85 FT W 123.07 FT N 12'30" E 73.38 FT TO BEG 0.2 AC 6119-0300 7102-2660	JEFFERY, RUSSEL J, ET AL	2440 E EVERGREEN AVE	SALT LAKE CITY UT	84109	2440 E EVERGREEN AVE
16342010230000	COM 67.9 A FT E & S 12'30" W 221.44 FT FR NW COR OF NE 1/4 SEC 34 T 15 R 1E SL MER S 12'30" W 78.17 FT E 129.77 FT N 7'30" E 15 FT W 123.07 FT TO BEG 0.22 AC 6118-0300 7189-2990 16342010240000 BEG 87.7 E FT E & S 12'30" W 291.61 FT FR N 1/4 COR SEC 34 T 15 R 1E SL MER E 129.77 FT N 7'30" E 99.85 FT N 2'30" E 107.2 FT E 18 FT E 2'30" W 188.2 FT S 7'30" W 101.2 FT SLY TO CN OF MILL CREEK WLY ALG SD CREEK TO A PT S 12'30" W 170 FT M OR L FR BEG N 12'30" E 170 FT M OR L TO BEG 0.89 AC 4856-1347 4896-0412 5814-1041 5810-1771 8003-2684 8877-5841 COM 109.47 FT E & S 137.75 FT S FR N 1/4 COR SEC 34 T 15 R 1E SL MER S 8.25 FT E 48.05 FT S 12'30" W 85.34 FT W 134.28 FT N 7'30" E 74.02 FT N 2'30" E 18.2 FT M OR L E 94.31 FT TO BEG 0.28 AC	JEFFERY, RUSSEL T, ET AL	2440 E EVERGREEN AVE	SALT LAKE CITY UT	84109	2440 E EVERGREEN AVE
16342010250000	COM 124.8 RDS N & S 85'40" E 201.15 FT FR CN SEC 34 T 15 R 1E SL MER N 85'40" W 72.81 FT N 11.4 RDS M OR L TO MILL CREEK ELY ALG SD CREEK TO A PT QUE N FR BEG S 155.4 FT TO BEG LE55 ST 0.28 AC 4801-6476 4667-420 5151-0794 5778-1219 8071-3235	MORRISON, RICHARD L, ET AL	2450 E EVERGREEN AVE	SALT LAKE CITY UT	84109	2450 E EVERGREEN AVE
16342010300000	BEG 124.6 RDS N & S 85'40" E 201.15 FT FR CN SEC 34 T 15 R 1E SL MER N 85'40" W 72.81 FT N 11.4 RDS M OR L TO MILL CREEK ELY ALG SD CREEK TO A PT QUE N FR BEG S 155.4 FT TO BEG LE55 ST 0.28 AC 4801-6476 4667-420 5151-0794 5778-1219 8071-3235	BLACKHAM, KAYLYNN C	2335 E 3510 S	SALT LAKE CITY UT	84109	2335 E 3510 S
16342010310000	COM 124.8 RDS N & S 85'40" E 246.15 FT & N 43.47 FT FR CN SEC 34 T 15 R 1E SL MER E 24.18 FT N 145.88 FT TO CN OF MILL CREEK N 73'30" W 41.08 FT S 87' W 25.72 FT S 155.4 FT E 40.84 FT TO BEG 0.23 AC	WILKINSON, RICHARD L &	2345 E 3510 S	SALT LAKE CITY UT	84109	2345 E 3510 S
16342010320000	BEG 124.6 RDS N & S 85'40" E 240.08 FT FR CN SEC 34 T 15 R 1E SL MER N 87'30" W 15.49 FT WLY ALG CURVE TO LEFT 84.08 FT N 145.85 FT TO CN OF MILL CREEK N 65' E 81.11 FT S 3.05 FT TO NW COR LOT 5 MILL CREEK HAVEN SUB S 2452 W 79.87 FT S 90.78 FT TO BEG 0.2 AC 6803-8891 8107-7422	CHRISTENSEN, GARN G &	2359 E 3510 S	SALT LAKE CITY UT	84109	2359 E 3510 S
16342010330000	LOT 5 & W 3 9/8 FT OF LOT 6 MILL CREEK HAVEN & COM AT NW COR SD LOT 5 S 178.88 FT W 4 FT NELY TO BEG 4030-8893 9107-7422	CHRISTENSEN, GARN G &	2359 E 3510 S	SALT LAKE CITY UT	84109	2359 E 3510 S
16342010340000	E 84 FT OF LOT 6 MILL CREEK HAVEN	BURTON, BARBARA M, & H DAVID	2375 E 3510 S	SALT LAKE CITY UT	84109	2375 E 3510 S
16342010350000	LOT 7 MILL CREEK HAVEN 6527-2528 8643-2801 8643-2805 8817-8840	TATTON, WILLIAM J &	212 E IMPERIAL AVE # A	EL SEGUNDO CA	90245	2385 E 3510 S
16342010420000	LOT 1, MILL CREEK HAVEN #2 SUB 5712, 1453 6534-0231 8965-1985 8941-2332	HEAD, CAROLYN C &	5283 S GRAUENSTEIN PARK	MURRAY UT	84123	2403 E 3510 S
16342010430000	LOT 2, MILL CREEK HAVEN #2 SUB 5712, 1453 6390-0342 6725-1188 7019-0022	CALLISTER, WILLIAM D JR	2419 E 3510 S	SALT LAKE CITY UT	84109	2419 E 3510 S
16342010440000	LOT 3, MILL CREEK HAVEN #2 SUB 5725-2878	CALLISTER, STANLEY J &	2437 E 3510 S	SALT LAKE CITY UT	84109	2437 E 3510 S
16342010450000	BEG 5 599.1 FT & S 228.48 FT M OR L FR N 1/4 COR SEC 34 T 15 R 1E SL M 8 8'30" W 251.44 FT M OR L TO CN OF CREEK S 82'15" E ALG CREEK 68.83 FT N 131'11" E 280.77 FT M OR L N 88'04"35" W 80.38 FT TO BEG 0.40 AC 7652-2115 7039-1139 8042-8468	WEBB, MICHAEL W &	2386 E EVERGREEN AVE	SALT LAKE CITY UT	84109	2386 E EVERGREEN AVE
16342010460000	LOT 1, WEBB CREEKSIDE SUB	WEBB, DAVID W &	2380 E EVERGREEN AVE	SALT LAKE CITY UT	84109	2380 E EVERGREEN AVE
16342010510000	BEG 46.2 RDS E FR NW COR OF NE 1/4 SEC 34, T 15, R 1E, SL M, E 8 RDS, S 12'30" W 10.7 RDS, W 8 RDS, N 12'30" E 10.7	FIFE, SCOTT N	2410 E EVERGREEN AVE	SALT LAKE CITY UT	84109	2410 E EVERGREEN AVE

Parcel	Legal Description	Owner Name	Owner Address	Owner City, State	Owner Zip	Property Address
16342010520000	ROS TO BEG. LESS 51. 0.45 AC. 7495-2150 571241 734-1073 BEG 45.2 ROS E & S 12'30" W 10.7 ROS FR NW COR OF NE 1/4 SEC 34, T. 19, R. 1E, S. 1M, E. 8 ROS, S 12'30" W 78.89 FT. W 8 ROS, N 12'30" E 78.89 FT TO BEG. 0.23 AC. M OR L. 1534-1073	FIFE, SCOTT N & NORMAN D, JT	2410 E EVERGREEN AVE	SALT LAKE CITY UT	84109	2410 E EVERGREEN AVE
16342010550000	7485-2150 5712-241 16342010560000 LOT 1, MILLCREEK PINES SUB. 7020-1310 16342010570000 LOT 2, MILLCREEK PINES SUB. BEG N 0'04"56" E 2055.9 FT & E 132.136 FT & N 121.981 FT FR SW COR OF NE 1/4 SEC 34, T. 19, R. 1E, S. 1M, E. 78.783 FT TO CEN MILLCREEK, N 83°52'24" W ALG MILLCREEK, 45.347 FT, S 66°56'04" W 38.414 FT, S 66°37'47" W 15.42 FT TO ST. S 0'04"56" W 60.413 FT, E 77.157 FT, N 85°49'57" E 23.914 FT TO BEG. 0.21 AC M OR L. 8204-1712 8752-2438 8533-6025 8038-3537 9104-0898	PUGH, JAMES D & MULCOCK, ALBION L LUCE, ROBERT E, JR &	2342 E EVERGREEN AVE 2020 E 3300 S # 26 1840 W 11800 S	SALT LAKE CITY UT SALT LAKE CITY UT SOUTH JORDAN UT	84109 84109 84065	2342 E EVERGREEN AVE 2348 E EVERGREEN AVE 3491 S 2300 E
16342010580000	BEG N 0'04"56" E 2055.9 FT & E 132.136 FT & N 125 FT FR SW COR OF NE 1/4 SEC 34, T. 19, R. 1E, S. 1M, E. 80.801 FT, S 65°49'57" W 23.914 FT, W 77.157 FT, S 0'04"56" W 87.071 FT, E 59.1 FT TO BEG. 0.2 AC M OR L. 8204-1712 8254-7182 8752-2438 8833-8028 9038-3583 9104-0933	LUCE, ROBERT E, JR &	1840 W 11800 S	SOUTH JORDAN UT	84065	3489 S 2300 E
16342010610000	BEG S 308.75 FT & E 949.89 FT FR THE N 1/4 COR OF SEC 34, T. 19, R. 1E, S. 1M, E. 43.83 FT, E 143.34 FT, N 12'30" E 274.64 FT, N 89°53'56" E 28.43 FT, S 174.37 FT, S 85°07' E 86 FT, S 8°30' W 185.25 FT, S 29°15' W 83.78 FT, N 77°50' W 16.00 FT, S 3°53'17" E 10 FT, N 77°50' W 40.08 FT, S 72°19' W 82.24 FT, N 72°56' W 101.28 FT, S 64°30' W 37.82 FT, N 113.91 FT, W 20.02 FT TO BEG. 1.5 AC M OR L. 4803-0889 8829-4480, 4483, 4488 8918-5044	DESERET SKY DEVELOPMENT,	3975 S HIGHLAND DR	HOLLADAY UT	84124	2448 E EVERGREEN AVE
16342020010000	COM 0.82 FT N & 87.81 FT W FR NW COR LOT 3, MILL CREEK HAVEN, W 181.82 FT TO E LINE OF 2300 EAST, S 0'04"56" W 1.59 FT, S 85°40' E 102.28 FT, N 13.88 FT TO BEG. 0.03 AC, M OR L 4575-0213 8631-1271 7401-1115, 1121 7406-2290 7524-1588 COM 827.15 FT S FR N 1/4 COR SEC 34, T. 19, R. 1E, S. 1M, E. 84° 40' E 187.3 FT & 7'30" W 88.2 FT N 85°40' W 188.3 FT N 88.25 FT TO BEG. LESS STREET, 0.31 AC, M OR L. 4575-0213 8631-1271 7401-1115, 7401-1121 7408-2290 7524-1588 COM 878.7 FT S FROM N 1/4 COR OF SEC 34, T. 19, R. 1E, S. 1M, E. 84° 40' E 281.5 FT N 1°0' W 88.7 FT N 88°3' W 280.3 FT S 99.8 FT TO BEG. 0.64 AC 4307-0222 5841-0033 5882-2121 8378-1180 8901-2358	SOLTANIEH, MAJID	9475 S PRINCETON CIR	HIGHLANDS RANCH CO	80130	3515 S 2300 E
16342020020000	COM 827.15 FT S FR N 1/4 COR SEC 34, T. 19, R. 1E, S. 1M, E. 84° 40' E 187.3 FT & 7'30" W 88.2 FT N 85°40' W 188.3 FT N 88.25 FT TO BEG. LESS STREET, 0.31 AC, M OR L. 4575-0213 8631-1271 7401-1115, 7401-1121 7408-2290 7524-1588 COM 878.7 FT S FROM N 1/4 COR OF SEC 34, T. 19, R. 1E, S. 1M, E. 84° 40' E 281.5 FT N 1°0' W 88.7 FT N 88°3' W 280.3 FT S 99.8 FT TO BEG. 0.64 AC 4307-0222 5841-0033 5882-2121 8378-1180 8901-2358	SOLTANIEH, MAJID	9475 PRINCETON CIR	HIGHLANDS RANCH CO	80126	3515 S 2300 E
16342020040000	COM 878.7 FT S FROM N 1/4 COR OF SEC 34, T. 19, R. 1E, S. 1M, E. 84° 40' E 281.5 FT N 1°0' W 88.7 FT N 88°3' W 280.3 FT S 99.8 FT TO BEG. 0.64 AC 4307-0222 5841-0033 5882-2121 8378-1180 8901-2358	SMITH, SCOTT P &	3535 S 2300 E	SALT LAKE CITY UT	84109	3535 S 2300 E
16342020080000	LOT 3, MILL CREEK HAVEN 16342020090000 LOT 4, MILL CREEK HAVEN 16342020100000 LOT 2, MILL CREEK HAVEN 4851-0858 5480-0744 5702-0473 5706-1907 5813-2374 5882-2123 7807-1181 7952-1438 8388-8550 8403-5409 8408-0738	WATERMAN, GLENN N & MIRIAM H; HANSEN, PAUL R & HELEN B MILES, DANIEL T &	2350 E 3510 S 3522 S MILLHAVEN CIR 3538 S MILLHAVEN CIR	SALT LAKE CITY UT SALT LAKE CITY UT SALT LAKE CITY UT	84109 84109 84109	2350 E 3510 S 3522 S MILLHAVEN CIR 3538 S MILLHAVEN CIR
16342020110000	BEG A1 SW COR LOT 1, MILL CREEK HAVEN, N 101.118 FT, E 108.204 FT, SELY ALG CURVE TO R 81.35 FT, S 91°5' E 3.22 FT, S 54° W 88.241 FT, S 54° W 105.882 FT TO BEG. 16342020120000 BEG ON N SIDE OF NEFFS LANE 1159.9 FT 8 FR N 1/4 COR OF SEC 34, T. 19, R. 1E, S. 1M, E. 107.7 FT N 85.35 FT M OR L, S 86°13' W 107.7 FT M OR L, S 85.8 FT TO BEG. 0.2 AC, S227-621 5227-0522 5508-1746 5590-0046 5752-2988 8228-0478 7094-2423 7746-2838 8506-1730	THEOBALD, KENNETH & JOANN	3548 S MILLHAVEN CIR	SALT LAKE CITY UT	84109	3548 S MILLHAVEN CIR
16342020130000	BEG 8.1158.9 FT & N 60° E 107.7 FT FR NW COR OF NE 1/4 SEC 34, T. 19, R. 1E, S. 1M, E. 80 FT, N 85.1 FT M OR L, S 86°13' W 80 FT, S 85.35 FT M OR L TO BEG. 0.12 AC M OR L 4524-0411 5594-1818 8004-2273 8172-1100	BUCHANAN, SCOTT R & ALICIA; FEICHT, MARY K	3573 S 2300 E 2311 E NEFFS LN	SALT LAKE CITY UT SALT LAKE CITY UT	84109 84109	3573 S 2300 E 2311 E NEFFS LN

Parcel	Legal Description	Owner Name	Owner Address	Owner City, State	Owner Zip	Property Address
16342020140000	BEG ON N SIDE OF NEFFS LANE 119.9 FT S 4 N 89° E 107.7 FT FR N 1/4 COR SEC 34, T 18, R 1E, S 1/2 M, N 89° E 111.8 FT, M OR L, N 1/2 W 84.6 FT, S 89° 15' W 117.6 FT, M OR L, S 85.1 FT TO BEG, 0.23 AC, M OR L, 4989-759, 4039-1211, 5174-0147 5726-2150 0556-2247 6884-0008 7124-2944 7387-1102 7633-1858 7754-0740 8351-3473	BROWN, TIMOTHY D &	2315 E NEFFS LN	SALT LAKE CITY UT	84109	2315 E NEFFS LN
16342020150000	COM 80.9 RD N 4 N 89° E 17.4 RD FR CN SEC 34 T 18 R 1E SL MER N 89° E 53 FT N 170 FT M OR L TO KELLER OHS S 89° W TO A PT DUE N OF BEG 57.7 RD TO BEG 0.19 AC 5439-0105 5877-0644 8782-5077	GOODRICH, BRUCE R &	2321 E NEFFS LN	SALT LAKE CITY UT	84109	2321 E NEFFS LN
16342020160000	BEG 89.9 RD N 4 N 89° E 17.4 RD S 4 N 89° E 53 FT FR SW COR NE 1/4 SEC 34, T 18, R 1E, S 1/2 M, N 89° E 105.4 FT, N 13.7 RD, M OR L, S 89° W 124.2 FT, M OR L, S 87 RD, M OR L TO BEG, 0.45 AC, 4596-1193, 4597-481 5426-1085 5517-0055 5892-1943 6723-1407	CHATELAIN, KATHY	2325 E NEFFS LN	SALT LAKE CITY UT	84109	2325 E NEFFS LN
16342020170000	BEG 1073.1 FT S 4 N 89° 15' E 33 FT FR NW COR OF NE 1/4 OF SEC 34, T 18, R 1E, S 1/2 M, N 89° 15' E 134.8 FT, N 90.7 FT, S 87° 15' W 134.48 FT, S 93.22 FT TO BEG, 0.28 AC M OR L 5345-186, 5385-713 5410-2669 6205-1840 6448-310	HAMADA, RAYMOND T &	3547 S 2300 E	SALT LAKE CITY UT	84109	3547 S 2300 E
16342020180000	BEG 1073.1 FT S 4 N 89° 15' E 187.6 FT FR N 1/4 COR OF SEC 34, T 18, R 1E, S 1/2 M, N 89° 15' E 117.7 FT, N 01° 00' W 48.8 FT, S 87° 15' W 115.6 FT, S 90.78 FT TO BEG, 0.24 AC M OR L 5345-0768 6284-0026	DUNCAN, SCOTT J &	3545 S 2300 E # REAR	SALT LAKE CITY UT	84109	3545 S 2300 E
16342020190000	BEG 979.3 FT S FR N 1/4 COR SEC 34, T 18, R 1E, S 1/2 M, N 87° 15' E 211.2 FT, N 1° 04' 00" W 82.35 FT, N 87° 59' 00" W 208.42, S 99.6 FT TO BEG, LESS ST, 0.38 AC M OR L 7534-2633 9121-483	JOHNSON, GARTH	3537 S 2300 E	SALT LAKE CITY UT	84109	3537 S 2300 E
16342020200000	BEG 979.3 FT S FR N 1/4 COR SEC 34, T 18, R 1E, S 1/2 M, N 87° 15' E 211.2 FT, N 1° 04' 00" W 82.35 FT, N 87° 59' 00" W 208.42, S 99.6 FT TO BEG, LESS ST, 0.38 AC M OR L 7534-2633 9121-483	DUNCAN, SCOTT J & CATHY H	3545 S 2300 E	SALT LAKE CITY UT	84109	3545 S 2300 E # REAR
16342020220000	BEG S 0° 04' 00" W 780.1 FT FR NW COR OF THE NE 1/4 SEC 34, T 18, R 1E, S 1/2 M, N 89° 05' E 282.813 FT, N 70° 14' FT, N 89° 40' W 283.340 FT, S 0° 04' 00" W 82.5 FT TO BEG, LESS ST 0.43 AC M OR L 7960-1975	BIKELAND, GRANT L, TR	3526 S 2300 E	SALT LAKE CITY UT	84109	3526 S 2300 E
16342020230000	BEG S 0° 04' 00" W 578.50 FT & E 222.408 FT & S 50 FT FR N 1/4 COR SEC 34, T 18, R 1E, S 1/2 M, N 89° 40' E 195.295 FT RADIUS CURVE TO R 59.86 FT, S 89.587 FT, N 89° 40' W 67.009 FT, N 7° 30' E 83.887 FT, E 26.831 FT TO BEG, 0.18 AC M OR L 8150-0901	MANTAS, WILLIAM P &	2336 E 3510 S	SALT LAKE CITY UT	84109	2336 E 3510 S
16342030010000	LOT 8 MILL CREEK HAVEN 8488-4718	CLARK, NELLY H &	2386 E 3510 S	SALT LAKE CITY UT	84109	2386 E 3510 S
16342030020000	BEG AT THE NW COR LOT 10, MILL CREEK HAVEN, S 3° W 87.10 FT, S 87° E 113.27 FT, N 9° 50' E 27.296 FT, N 4° 19' 00" E 59.781 FT, N 87° W 116 FT TO BEG 3866-0412	DRAPER, VERN T & GEORGIA B	3529 S MILLHAVEN CIR	SALT LAKE CITY UT	84109	3529 S MILLHAVEN CIR
16342030030000	COM S 3° W 2.1 FT FR NW COR LOT 11 MILL CREEK HAVEN S 3° W 39.4 FT ALG CURVE TO RIGHT 20.94 FT S 63° E 122.781 FT N 5° 50' E 108.814 FT N 87° W 113.27 FT TO BEG 6397-1724	BORGMEIER, DONALD E & JOANN D	3539 S MILLHAVEN CIR	SALT LAKE CITY UT	84109	3539 S MILLHAVEN CIR
16342030040000	COM N 0° 04' 00" E 1492.87 FT & N 89° 44' E 445.12 FT & N 171.01 FT FR CN SEC 34 T 18 R 1E SL MER N 89° 38' FT N 3° 13' W 322 FT NEWLY ALG CURVE TO LEFT 52.17 FT S 63° E 122.781 FT S 5° 50' W 41.28 FT W 146.77 FT TO BEG 0.25 AC	ANDERSON, JOAN C	3549 S MILLHAVEN CIR	SALT LAKE CITY UT	84109	3549 S MILLHAVEN CIR
16342030050000	COM AT NW COR LOT 9 MILL CREEK HAVEN S 87° 06' E 81.874 FT S 2° W 127.28 FT S 89° W 87.781 FT N 4° 19' 00" E 59.781 FT N 3° E 87.105 FT TO BEG	CLUBB, WALTER, JR, & JUANITA	2400 E 3510 S	SALT LAKE CITY UT	84109	2400 E 3510 S
16342030070000	BEG 1158.8 FT S 4 N 89° E 297.1 FT & N 89° E 158.4 FT FR N 1/4 COR SEC 34 T 18 R 1E SL MER N 171.01 FT E 74.52 FT S 3° 14' W 156 FT S 85° W 88 FT TO BEG, 0.28 AC, 5108-788 5121-0070	GOODRICH, CARY M & WENDY, ETAL	2327 E NEFFS LN	SALT LAKE CITY UT	84109	2327 E NEFFS LN

Parcel	Legal Description	Owner Name	Owner Address	Owner City, State	Owner Zip	Property Address
16342030080000	BEG N 0°04'59" E 1482.87 FT N 89°44' E 575.38 FT S 11° 5' 50" E 14.22 FT S 85° W 66 FT FR GEN SEC 34, T 15, R 1E, S L M, N 3°14' E 155 FT, M OR L E 5.8 FT, S 5°21'44" W 155.88 FT, M OR L TO BEG, 0.01 AC, M OR L, S 472-0187 697B-1106 7267-1345 7277-0084 8051-2897 8060-1511 8340-1430 8341-1817 8172-1185	MERRILL, COLLEEN B. TR	2341 E NEFFS LN	SALT LAKE CITY UT	84109	2341 E NEFFS LN
16342030090000	BEG N 0°04'59" E 1482.87 FT N 89°44' E 575.38 FT S 11° 5' 50" E 14.22 FT FR GEN SEC 34, T 15, R 1E, S L M, N 3°14' E 155 FT, M OR L E 5.8 FT, S 5°21'44" W 155.88 FT, M OR L TO BEG, 0.01 AC, M OR L, S 472-0187 697B-1106 7267-1345 7277-0084 8051-2897 8060-1511 8340-1430 8341-1817 8172-1185	MERRILL, COLLEEN B. TR	2341 E NEFFS LN	SALT LAKE CITY UT	84109	2341 E NEFFS LN
16342030100000	COM 1158.9 FT S 8° N 89° E 287.1 FT S 8° N 89° E 158.4 FT N 89° E 132 FT FR N 1/4 COR SEC 34, T 15, R 1E, S L M, N 3°14' E 155 FT, M OR L E 5.8 FT, S 5°21'44" W 155.88 FT, M OR L TO BEG, 0.01 AC, M OR L, S 472-0187 697B-1106 7267-1345 7277-0084 8051-2897 8060-1511 8340-1430 8341-1817 8172-1185	FRANCOM, MYRON & GENEVIEVE	2345 E NEFFS LN	SALT LAKE CITY UT	84109	2345 E NEFFS LN
16342030130000	COM ON S 81/2 OF NEFFS LANE 1094.2 FT E & 1082.9 FT S FR NW COR OF NE 1/4 SEC 34 T 15 R 1E, S L M, N 3°14' E 155 FT, M OR L E 5.8 FT, S 5°21'44" W 155.88 FT, M OR L TO BEG, 0.01 AC, M OR L, S 472-0187 697B-1106 7267-1345 7277-0084 8051-2897 8060-1511 8340-1430 8341-1817 8172-1185	WATSON, DOROTHY R. &	2445 E NEFFS LN	SALT LAKE CITY UT	84109	2445 E NEFFS LN
16342030160000	BEG 864.43 FT S & 1096.6 FT E FR N 1/4 COR SEC 34 T 15 R 1E, S L M, N 3°14' E 155 FT, M OR L E 5.8 FT, S 5°21'44" W 155.88 FT, M OR L TO BEG, 0.01 AC, M OR L, S 472-0187 697B-1106 7267-1345 7277-0084 8051-2897 8060-1511 8340-1430 8341-1817 8172-1185	EAKIN, CHARLETTE M. TR	2471 E NEFFS LN	SALT LAKE CITY UT	84109	2471 E NEFFS LN
16342030170000	COM 1050.99 FT S & 1086.25 FT E FR N 1/4 COR SEC 34 T 15 R 1E, S L M, N 3°14' E 155 FT, M OR L E 5.8 FT, S 5°21'44" W 155.88 FT, M OR L TO BEG, 0.01 AC, M OR L, S 472-0187 697B-1106 7267-1345 7277-0084 8051-2897 8060-1511 8340-1430 8341-1817 8172-1185	HARADIN, WEST D. &	2469 E NEFFS LN	SALT LAKE CITY UT	84109	2469 E NEFFS LN
16342030180000	COM 872.78 FT S & 1320.06 FT E FR N 1/4 COR SEC 34 T 15 R 1E, S L M, N 3°14' E 155 FT, M OR L E 5.8 FT, S 5°21'44" W 155.88 FT, M OR L TO BEG, 0.01 AC, M OR L, S 472-0187 697B-1106 7267-1345 7277-0084 8051-2897 8060-1511 8340-1430 8341-1817 8172-1185	HANES, AL &	2501 E NEFFS LN	SALT LAKE CITY UT	84109	2501 E NEFFS LN
16342030200000	BEG 854.2 FT E & 1105.8 FT S FR N 1/4 COR SEC 34, T 15, R 1E, S L M, N 3°14' E 155 FT, M OR L E 5.8 FT, S 5°21'44" W 155.88 FT, M OR L TO BEG, 0.01 AC, M OR L, S 472-0187 697B-1106 7267-1345 7277-0084 8051-2897 8060-1511 8340-1430 8341-1817 8172-1185	CALLISTER, GENEVIEVE J. LIFE	2415 E NEFFS LN	SALT LAKE CITY UT	84109	2415 E NEFFS LN
16342030240000	BEG 2040.12 FT N & 202.37 FT E & 500.79 FT S 89°40' E & 8°2' W 25 FT S 87°28'37" E 150.083 FT FR GEN SEC 34, T 15, R 1E, S L M, N 3°14' E 155 FT, M OR L E 5.8 FT, S 5°21'44" W 155.88 FT, M OR L TO BEG, 0.01 AC, M OR L, S 472-0187 697B-1106 7267-1345 7277-0084 8051-2897 8060-1511 8340-1430 8341-1817 8172-1185	CALLISTER, GENEVIEVE J.	2415 E NEFFS LN	SALT LAKE CITY UT	84109	2410 E 3510 S # APXBT
16342030270000	BEG E 873.4 FT & S 1091.55 FT S 89°44' W 88.648 FT FR N 1/4 COR SEC 34, T 15, R 1E, S L M, N 3°14' E 155 FT, M OR L E 5.8 FT, S 5°21'44" W 155.88 FT, M OR L TO BEG, 0.01 AC, M OR L, S 472-0187 697B-1106 7267-1345 7277-0084 8051-2897 8060-1511 8340-1430 8341-1817 8172-1185	CALLISTER, WILLIAM D	2419 E 3510 S	SALT LAKE CITY UT	84109	2393 E NEFFS LN
16342030280000	BEG E 873.4 FT & S 1091.55 FT FR N 1/4 COR SEC 34, T 15, R 1E, S L M, N 3°14' E 155 FT, M OR L E 5.8 FT, S 5°21'44" W 155.88 FT, M OR L TO BEG, 0.01 AC, M OR L, S 472-0187 697B-1106 7267-1345 7277-0084 8051-2897 8060-1511 8340-1430 8341-1817 8172-1185	YERKE, HAROLD M. TR ET AL	2401 E NEFFS LN	SALT LAKE CITY UT	84109	2401 E NEFFS LN
16342030290000	LOT 5, LITTLE FARM SUB	RICHARDS, DAVID K	3488 S LITTLE FARM LN	SALT LAKE CITY UT	84109	3488 S LITTLE FARM LN
16342030300000	LOT 4, LITTLE FARM SUB	RICHARDS, DAVID K	3488 S LITTLE FARM LN	SALT LAKE CITY UT	84109	3480 S LITTLE FARM LN
16342030310000	LOT 3, LITTLE FARM SUB, 7114-0010 8324-4507	HALL, STEVEN A &	2120 E 3900 S # 301	HOLLADAY UT	84124	3491 S LITTLE FARM LN
16342030330000	LOT 2, LITTLE FARM SUB, 7597-2547 8891-2973	WRIGHT, MATTHEW K &	3505 S LITTLE FARM LN	SALT LAKE CITY UT	84109	3505 S LITTLE FARM LN
16342030340000	LOT 1, LITTLE FARM SUB, EXCEPT BEG BEG S 0°04'59" E 777.430 FT & E 1198.539 FT FR N 1/4 COR OF SEC 34, T 15, R 1E, S L M,	OWENS, H DOUGLAS &	3502 S LITTLE FARM LN	SALT LAKE CITY UT	84109	3502 S LITTLE FARM LN

Parcel	Legal Description	Owner Name	Owner Address	Owner City, State	Owner Zip	Property Address
16342260100000	BEG 77.25 RD W FR NE COR SEC 34 T 15 S 1E S 1/4 W 1/4 R 10 S 8'30" W 4'22" CH 110' DEN OF MILL CREEK ELY ALG SD CREEK TO A PT DUE S OF BEG N 21 RD TO BEG 0 82 AC. 4813.459 6142-109 7148-5075 7148-2113 7282-0782 7328-1048 7371-0287 7695-0349 7710-0111 8106-0275 8181-1800 8295-7712 8298-4802 COM 878.02 FT W & 2475 FT S FR NE COR SEC 34 T 15 R 1E S 1/4 W 170.105 FT M OR L S 108.31 FT E 172.71 FT N 0'50" W 106.31 FT M OR L TO BEG 0 65 AC 5440-1850 0068-0280 8054-1573	NEFF, KATHRYN &	2500 E EVERGREEN AVE	SALT LAKE CITY UT	84109	2500 E EVERGREEN AVE
16342260040000	COM 873.41 FT W & 191.04 FT S FR NE COR SEC 34 T 15 R 1E S 1/4 W 172.71 FT S 48.94 FT W 18.5 FT S 130 FT M OR L TO CGN OF MILL CREEK N 42° E 54.7 FT E 143 FT N 4'25" W 132 FT N 0'50" W & 87 FT TO BEG 0 82 AC 5887-2478 6821-0057 COM 80 RDS W & S 0'01"40" W 672.85 FT & N 73°51' E 4.8 FT & N 0°18'40" W 346 FT FR NE COR SEC 34 T 15 R 1E S 1/4 W 18'18"40" W 72 FT N 3°08' E 87.8 FT E 28.33 FT N 73°30' E 45 FT & 48°30' E 27 FT S 84° E 29 FT N 72° E 83 FT S 87°40' W 28.82 FT S 0°50' W 52.71 FT S 44°05' W 21.18 FT S 2°11' W 5.77 FT N 81° W 81.75 FT TO BEG 0 48 AC 5356-0656 5893-3882 8298-1325 6412-2308 7881-1848	BOARDWALT INDUSTRIES, LLC	2540 E EVERGREEN AVE	SALT LAKE CITY UT	84109	2540 E EVERGREEN AVE
16342260050000	COM 873.41 FT W & 191.04 FT S FR NE COR SEC 34 T 15 R 1E S 1/4 W 172.71 FT S 48.94 FT W 18.5 FT S 130 FT M OR L TO CGN OF MILL CREEK N 42° E 54.7 FT E 143 FT N 4'25" W 132 FT N 0'50" W & 87 FT TO BEG 0 82 AC 5887-2478 6821-0057 COM 80 RDS W & S 0'01"40" W 672.85 FT & N 73°51' E 4.8 FT & N 0°18'40" W 346 FT FR NE COR SEC 34 T 15 R 1E S 1/4 W 18'18"40" W 72 FT N 3°08' E 87.8 FT E 28.33 FT N 73°30' E 45 FT & 48°30' E 27 FT S 84° E 29 FT N 72° E 83 FT S 87°40' W 28.82 FT S 0°50' W 52.71 FT S 44°05' W 21.18 FT S 2°11' W 5.77 FT N 81° W 81.75 FT TO BEG 0 48 AC 5356-0656 5893-3882 8298-1325 6412-2308 7881-1848	NUNEZ, CHERYL M &	3538 S OAKWOOD ST	SALT LAKE CITY UT	84109	3538 S OAKWOOD ST
16342260060000	COM 80 RDS W & S 0'01"40" W 672.85 FT & N 73°51' E 4.8 FT & N 0°18'40" W 346 FT FR NE COR SEC 34 T 15 R 1E S 1/4 W 18'18"40" W 72 FT N 3°08' E 87.8 FT E 28.33 FT N 73°30' E 45 FT & 48°30' E 27 FT S 84° E 29 FT N 72° E 83 FT S 87°40' W 28.82 FT S 0°50' W 52.71 FT S 44°05' W 21.18 FT S 2°11' W 5.77 FT N 81° W 81.75 FT TO BEG 0 48 AC 5356-0656 5893-3882 8298-1325 6412-2308 7881-1848	FORSMAN, CLAUDETTE M &	3560 S OAKWOOD ST	SALT LAKE CITY UT	84109	3560 S OAKWOOD ST
16342260070000	BEG 80 RDS W & S 0'01"40" W 672.85 FT & N 73°51' E 4.8 FT & N 0°18'40" W 346 FT FR NE COR SEC 34 T 15 R 1E S 1/4 W 18'18"40" W 72 FT N 3°08' E 87.8 FT E 28.33 FT N 73°30' E 45 FT & 48°30' E 27 FT S 84° E 29 FT N 72° E 83 FT S 87°40' W 28.82 FT S 0°50' W 52.71 FT S 44°05' W 21.18 FT S 2°11' W 5.77 FT N 81° W 81.75 FT TO BEG 0 48 AC 5356-0656 5893-3882 8298-1325 6412-2308 7881-1848	RAMPION, THIA W	3550 S OAKWOOD ST	SALT LAKE CITY UT	84109	3550 S OAKWOOD ST
16342260080000	COM W 80 RDS & S 0'01"40" W 672.85 FT & N 73°51' E 4.8 FT & N 0°18'40" W 346 FT FR NE COR SEC 34 T 15 R 1E S 1/4 W 18'18"40" W 72 FT N 3°08' E 87.8 FT E 28.33 FT N 73°30' E 45 FT & 48°30' E 27 FT S 84° E 29 FT N 72° E 83 FT S 87°40' W 28.82 FT S 0°50' W 52.71 FT S 44°05' W 21.18 FT S 2°11' W 5.77 FT N 81° W 81.75 FT TO BEG 0 48 AC 5356-0656 5893-3882 8298-1325 6412-2308 7881-1848	KNODEL, DANIEL H &	3570 S OAKWOOD ST	SALT LAKE CITY UT	84109	3570 S OAKWOOD ST
16342260090000	BEG W 80 RDS, S 0'01"40" W 558.79 FT & S 81°32'40" E 106.22 FT FR NE COR SEC 34 T 15 S 1E S 1/4 W 174°28' W 100 FT, N 88° E 4.08 FT, N 74°12'28" E 99.28 FT, N 81°32'40" W 4 FT TO BEG, 0 009 AC. ALSO BEG W 80 RDS, S 0'01"40" W 558.79 FT & S 81°32'40" E 110.22 FT FR NE COR SEC 34, S 81°32'40" E 30 FT, S 74°12'28" W 25 FT, N 81°32'40" W 30 FT, N 74°12'28" E 25 FT TO BEG, 0 017 AC 3893-0450 5478-1037 5972-1901 5838-461, 458, 454 5828-0462 6388-2100 5828-0460 6388-2100	KNODEL, DANIEL H &	3570 S OAKWOOD ST	SALT LAKE CITY UT	84109	3570 S OAKWOOD ST
16342260100000	BEG 80 RDS W & S 0'01"40" W 672.85 FT & N 73°51' E 4.8 FT FR NE COR SEC 34 T 15 R 1E S 1/4 W, N 73°51' E 83.88 FT, N 0°01"40" E 127.18 FT, S 89°41'20" W 81.25 FT, S 0°18'40" E	HALL, JEFFREY N; TR ET AL	2515 E NEFFS LN	SALT LAKE CITY UT	84109	2515 E NEFFS LN

Parcel	Legal Description	Owner Name	Owner Address	Owner City, State	Owner Zip	Property Address
16342280110000	150 FT TO BEG. 0.26 AC. 2360-0039 8606-1634 6750-0067 BEG. 80 ROS W. & S. 0'01"40" W. 550.78 FT. & S. 81°32'40" E. 140.22 FT. FR. NE COR. SEC. 34, T. 15 S. R. 1E. S. L. M. 8. 81°32'40" E. 43.67 FT. S. 0'01"40" W. 230.8 FT. S. 73°51' W. 105.7 FT. N. 0'01"40" E. 121.18 FT. N. 74°28' E. 50.73 FT. S. 81°32'40" E. 4 FT. N. 74°12' E. 7.5 FT. S. 81°32'40" E. 30 FT. N. 74°22' E. 25 FT. TO BEG. 0.57 AC. M. OR. L. 4739-489 5144-081 5333-0022	STOBBE, CLEO W. TR	2879 E KEMPNER RD	SALT LAKE CITY UT	84109	2555 E NEEFFS LN
16342280120000	COM. 80 ROS W. & S. 0'01"40" W. 550.78 FT. & S. 81°32'40" E. 140.88 FT. FR. NE COR. SEC. 34, T. 15 S. R. 1E. S. L. M. 8. 0'01"40" W. 230.81 FT. N. 73°51' E. 65 FT. N. 0'01"40" E. 201.53 FT. N. 81°32'40" W. 82.53 FT. TO BEG. 0.42 AC.	TOLPINGRUD, LUCILLE K	2531 E NEEFFS LN	SALT LAKE CITY UT	84109	2531 E NEEFFS LN
16342280130000	BEG. W. 80 ROS & S. 0'01"40" W. 550.78 FT. & S. 81°32'40" E. 206.42 FT. FR. NE COR. SEC. 34, T. 15 S. R. 1E. S. L. M. 8. 81°32'40" E. 85.86 FT. S. 4°46' W. 20.74 FT. S. 2°15' E. 130.04 FT. S. 7°51' W. 90 FT. N. 0'01"40" E. 201.53 FT. TO BEG. 0.34 AC. M. OR. L. 4735-1498 5410-1494 8095-933 8639-1011 8602-2532, 2534 8614-1630	WALLACE, MATTHEW H &	2551 E NEEFFS LN	SALT LAKE CITY UT	84109	2551 E NEEFFS LN
16342280150000	LOT 1, HILLSIDE ACRE SUB	LOWE, DOUGLAS F &	2516 E EVERGREEN AVE	SALT LAKE CITY UT	84109	2510 E EVERGREEN AVE
16342280160000	LOT 2, HILLSIDE ACRE SUB	LOWE, DOUGLAS F &	2516 E EVERGREEN AVE	SALT LAKE CITY UT	84109	2520 E EVERGREEN AVE
16342280170000	LOT 3, HILLSIDE ACRE SUB	LOWE, DOUGLAS F &	2516 E EVERGREEN AVE	SALT LAKE CITY UT	84109	2516 E EVERGREEN AVE
16342270200000	COM. 800.5 FT. W. & S. 4°50' W. 24.03 FT. FR. NE COR. SEC. 34, T. 15 S. R. 1E. S. L. M. 8. 4°50' W. 172.82 FT. E. 84.8 FT. N. 4°50' E. 172.82 FT. W. 64.8 FT. TO BEG. 0.28 AC. 6308-1681 7078-644 7078-0847 7100-2355 7100-2357 7548-2019 7581-1027 7581-2897 7793-2228 7880-1213 7834-2028 8214-0710 8251-8841	GARBETT, M KRISTIN; TR	2594 E EVERGREEN AVE	SALT LAKE CITY UT	84109	2594 E EVERGREEN AVE
16342270900000	COM. ON S. LINE OF 81ST STREET, 497.07 FT. W. & S. 14°28' E. 41.81 FT. FR. NE COR. SEC. 34, T. 15 S. R. 1E. S. L. M. 8. 94°22' E. 152.41 FT. SELV. ALG. CURVE TO RIGHT 17.52 FT., S. 3.18 FT., S. 18°30' E. 38.3 FT., S. 24°02' E. 47 FT., S. 10° W. 59.4 FT., S. 7°30' E. 73.5 FT., S. 30°31' W. 18.28 FT., S. 59°32' W. 45.03 FT., N. 65°22' W. 24.47 FT., S. 86°28' W. 53.32 FT., N. 14°20' W. 296.75 FT. TO BEG. 0.8 AC. 5623-0991 6139-2420	HOGLE, HUGH & CAROL; JT	2630 E EVERGREEN AVE	SALT LAKE CITY UT	84109	2630 E EVERGREEN AVE
16342270100000	BEG. 6 0'01" W. 161.94 FT. & N. 65°02' W. 86.36 FT. & ALG. CURVE TO LEFT 94.01US 792.58 FT., A DISTANCE OF 48.34 FT. FR. NE COR. SEC. 34, T. 15 S. R. 1E. S. L. M. 8. ALG. SD. CURVE TO LEFT 200.58 FT. S. 3.18 FT. S. 18°30' E. 38.3 FT. S. 24°02' E. 47 FT. S. 10° W. 59.4 FT. S. 7°30' E. 73.5 FT. S. 30°31' W. 18.28 FT. TO COR. OF HILL. CREEK. N. 34°30' E. 37 FT. N. 82°30' E. 60 FT. N. 30° E. 56 FT. S. 73°14'40" E. 48.03 FT. N. 2°25' 30' E. 97.03 FT. TO BEG. 0.8 AC. 4852-0855 5337-0866	SWANER, PAULA M; TR	2660 E EVERGREEN AVE	SALT LAKE CITY UT	84109	2660 E EVERGREEN AVE
16342270110000	BEG. 6 0'01" W. 161.94 FT. FR. NW COR. SEC. 35, T. 15 S. R. 1E. S. L. M. 8. 65°27' W. 86.36 FT., NWLY. ALG. CURVE TO L. 49.34 FT., S. 2°28' 30' W. 114.03 FT., S. 77°22' E. 80 FT., N. 10°10' E. 20 FT., S. 7°28' 56' E. 47.77 FT., N. 25°44' E. 80.47 FT., N. 65°02' W. 48.07 FT. TO BEG. 0.35 AC. 4070-0481 6145-2828 6911-2311, 2308	WILLEY, KIRK B	2680 E EVERGREEN AVE	SALT LAKE CITY UT	84109	2680 E EVERGREEN AVE
16342270130000	COM. S. 0'01" W. 231.35 FT. FR. NE COR. SEC. 34, T. 15 S. R. 1E. S. L. M. 8. 72°56' E. 18.08 FT. S. 25°44' W. 5 FT. S. 77°28' E. 22 FT. S. 30° E. 12 FT. S. 30°33' W. 20.65 FT. S. 30° E. 44.2 FT. S. 31°33' W. 66.62 FT. N. 71°35' W. 17 FT. N. 18°25' E. 14 FT. N. 71°35' W. 18 FT. S. 18° 25' W. 14 FT. N. 71°35' W. 65.73 FT. N. 18°11' E. 103.8 FT. S. 77°28' E. 14.85 FT. N. 18°10' E. 20 FT. S. 77°59' E. 48.88 FT. TO BEG. 0.33 AC.	GARDINER, HAROLD H & BEVERLY S	PO BOX 9188	SALT LAKE CITY UT	84109	3490 S HILLSIDE LN
16342270180000	COM. 487.07 FT. W. & S. 14°28' E. 339.36 FT. FR. NE COR. SEC. 34, T. 15 S. R. 1E. S. L. M. 8. 65°28' E. 50.32 FT., S. 65°22' E. 24.47 FT., N. 59°32' E. 45.03 FT., N. 30°33' E. 16.28 FT., S. 3°30' E. 20 FT., E. 55 FT., S. 16°24'08" E. 31.43 FT., S. 5° W. 181.62 FT., SWLY. ALG. CURVE TO L. 68.04 FT., N. 87° W. 175.83 FT., N. 3° E. 65.34 FT., N. 45°11'20" W. 25.02 FT., N. 107°9' FT., N. 85°52'20" E. 33.57 FT., N. 59°58' E. 87.64 FT. TO BEG. 1.36 AC. 4094-4718 4094-0481	SAN GIAMONI LLC	6906 S 900 E	SALT LAKE CITY UT	84121	3500 S HILLSIDE LN

Parcel	Legal Description	Owner Name	Owner Address	Owner City, State	Owner Zip	Property Address
16342270210000	6038-0078 8074-2788 8375-2818 8771-8890 BEG 696 48 FT S & 841.5 FT W FR NE COR SEC 34 T 18 R 1E SL MEN N 1°58' W 81.45 FT N 87° W 120 FT TO OAKWOOD AVE S 1°58' E 81.45 FT S 87° E 120 FT TO BEG 0.24 AC. 2446-242 4710-0889 6374-0288 7502-2481 7506-824 7506-1078 7738-480 7738-0487 8133-2412 8138-1592 8206-210 COM 686 48 FT S & 841.5 FT W FR NE COR SEC 34 T 18 R 1E SL MEN N 1°58' W 81.45 FT S 87° E 120 FT N 25° 74 FT S 89° 08' E 80 FT S 158 81 FT N 74° 34' 30" W 185 87 FT TO BEG 0 47 AC 5614-1038, 1041	WINTERS, JENNY L	2553 E NEFFS LN	SALT LAKE CITY UT	84109	2553 E NEFFS LN
16342270220000	8133-2412 8138-1592 8206-210 COM 686 48 FT S & 841.5 FT W FR NE COR SEC 34 T 18 R 1E SL MEN N 1°58' W 81.45 FT S 87° E 120 FT N 25° 74 FT S 89° 08' E 80 FT S 158 81 FT N 74° 34' 30" W 185 87 FT TO BEG 0 47 AC 5614-1038, 1041	TAYLOR, GARY M & NORMA C	2571 E NEFFS LN	SALT LAKE CITY UT	84109	2571 E NEFFS LN
16342270230000	LOT 3, GAYLE SUB 4838-0987 8321-5651 8529-6154 8541-1465 8880-3584 4872 8845-2555	MORGAN, THOMAS M &	2617 E GAYLAR CIR	SALT LAKE CITY UT	84109	2617 E GAYLAR CIR
16342270240000	LOT 4, GAYLE SUB 8880-3584 4872 8845-2555	LIVINGSTON, ROGER A & DEBRA J FLYGARE, RICHARD W &	2633 E GAYLAR CIR 2633 E GAYLAR CIR	SALT LAKE CITY UT SALT LAKE CITY UT	84109 84109	2633 E GAYLAR CIR 2633 E GAYLAR CIR
16342270260000	7497-1288 7094-2879 8211-2282 8253-0681 8327-4751 BEG 817.3 FT S & 857.78 FT W FR NE COR OF SEC 34 T 18 R 1E, SL, N 1°48'40" E 130 45 FT, N 87° W 120 FT, S 5°30' W 95.65 FT, S 81°06' E 118 FT M OR L TO BEG, LESS & EXCEPTING BEG 817.3 FT S & 859.78 FT W FR NE COR OF SEC 34 T 18 R 1E, SL, N 1°48'40" E 1.81 FT, N 81°06' W 72.61 FT, NWLY ALG A 150 FT RADIUS CURVE TO L 23 02 FT, S 81°06' E 95 85 FT TO BEG, LESS STREET 0.22 AC. 4857-1414 4857-1415 6374-2568 7502-2481 7506-824 7506-1078 7738-480 0487 8133-2412	ANDERSON, FRANCIS &	2565 E NEFFS LN	SALT LAKE CITY UT	84109	2565 E NEFFS LN
16342270270000	8138-1592 8187-2245 8321-2422 2425 COM 817.3 FT S & 857.78 FT W FR NE COR SEC 34 T 18 R 1E SL MEN N 1°48'40" E 130 45 FT S 74°34'30" E 151.75 FT S 1°48'40" W 150.78 FT N 61°06' W 87 27 FT TO BEG LESS 81 0 21 AC	HOBBS, JOHN W. & NANCY LU	2464 E ARNETTE DR	SALT LAKE CITY UT	84109	2575 E NEFFS LN
16342270280000	COM 822 32 FT W & 735 8 FT S FR NE COR SEC 34 T 18 R 1E SL S 196 02 FT M OR L TO NEFF LANE N 61°20' W ALG SD LANE 132 FT N 1°54'48"40" E 150.78 FT S 74°34'30" E 100.87 FT TO BEG LESS 81 0 21 AC. 2704-0041 5286-1558 6358-0197 6358-0203 8312-3822 8341-3316 8508-5320	MCGOWEN, MARY L ET AL	2591 E NEFFS LN	SALT LAKE CITY UT	84109	2591 E NEFFS LN
16342270290000	LOT 2, GAYLE SUB, 4724-1228 4822-1128 5390-0438 5626-2871 7882-0689 8808-2580	GRANATO, ANN K, TR	2620 E GAYLAR CIR	SALT LAKE CITY UT	84109	2620 E GAYLAR CIR
16342270300000	LOT 1, GAYLE SUB, 4788-1113 5144-1100	GOODMAN, JOYCE S SHERWOOD, RICHARD F. &	2630 E GAYLAR CIR 3550 S HILLSIDE LN	SALT LAKE CITY UT SALT LAKE CITY UT	84109 84109	2630 E GAYLAR CIR 3550 S HILLSIDE LN
16342270310000	COM 822 32 FT W & 873 72 FT S FR NE COR SEC 34 T 18 R 1E SL MEN S 87° E 189 78 FT M OR L TO HILLSIDE LANE S 21°50' W ALG SD LANE 141 82 FT M OR L TO N LINE OF NEFFS LANE N 61°06' W ALG SD LANE 187 8 FT M OR L TO PT DUE S FR BEG N 81 2 FT M OR L TO BEG 0 43 AC	SWANER, PAULA M, TR	2680 E EVERGREEN AVE	SALT LAKE CITY UT	84109	2680 E EVERGREEN AVE
16342270320000	BEG W 317 85 FT S & 80 33 FT S & 148 30' E 38 3 FT S 24°02' E 47 FT S & 10° W 58 4 FT S 3°30' E 73 5 FT FR NW COR SEC 35, T 18, R 1E, S 1/4, S 3°30' E 20 FT, E 60 FT, E 5° W 61 FT, N 88°42'00" E 105 64 FT, N 16°11' E 126 33 FT, N 77°28' W 40 FT, N 2°28'30" E 17 FT, N 75°14'40" W 40 03 FT, S 38° W 50 FT, S 82°30' W 60 FT, S 38°30' W 37 FT TO BEG, 0 45 AC M OR L 4852-0865 5337-0888	SWANER, PAULA M, TR	2680 E EVERGREEN AVE	SALT LAKE CITY UT	84109	2680 E EVERGREEN AVE
16342270330000	BEG 317 85 FT W & 80 33 FT S & 148 30' E 38 3 FT S & 24°02' E 47 FT S & 10° W 58 4 FT S 3°30' E 73 5 FT S 65 FT E FR NW COR SEC 35, T 18, R 1E, S 1/4, S 15°24'18" E 31 43 FT, N 5° E 38 42 FT, W 11 FT TO BEG, 0 003 AC, M OR L 4852-0865 5337-0888	SWANER, PAULA M, TR	2680 E EVERGREEN AVE	SALT LAKE CITY UT	84109	2680 E EVERGREEN AVE
16342270340000	BEG S 0°01' W 384 84 FT & N 71°35' W 98 78 FT FR NW COR BEC 35, T 18, R 1E, S 1/4, N 16°11' E 103 8 FT, N 77°28' W 25 05 FT, S 16°11' W 113 33 FT, S 71°35' E 25 02 FT, N 16°11' E 12 FT, M OR L TO BEG, 0 07 AC, M OR L 4852-0865 5337-0888	SWANER, PAULA M, TR	2680 E EVERGREEN AVE	SALT LAKE CITY UT	84109	2680 E EVERGREEN AVE
16342270350000	BEG 317 85 FT W & 80 33 FT S & 148 30' E 38 3 FT S 24°02' E 47 FT S & 10° W 58 4 FT S 3°30' E 73 5 FT S 65 FT E & S	SWANER, PAULA M, TR	2680 E EVERGREEN AVE	SALT LAKE CITY UT	84109	2680 E EVERGREEN AVE

Parcel	Legal Description	Owner Name	Owner Address	Owner City, State	Owner Zip	Property Address
16342270390000	BEG W 735.6 FT & S 4°50' W 296.1 FT FR NE COR SEC 34, T 18, R 1E, S 1/2 E, S 1/2 M, S 60°30' W 18 FT, S 71°32' W 19 FT, S 18°11' W 13 FT, S 88°42' W 94.8 FT TO BEG. 0.04 AC M OR L 4852-0405 5337-0888 6037-7321	NEFF, PATRICIA M	2582 E EVERGREEN AVE	SALT LAKE CITY UT	84109	3557 S OAKWOOD ST # APXB7
16342270400000	BEG 973.47 FT W 8 106.72 FT S FR NE COR OF SEC 34, T 18, R 1E, S 1/2 E, S 1/2 M, W 158.07 FT, N 4°50' E 3 FT, E 64.8 FT, S 4°50' W 98.85 FT, S 60°30' W 18 FT TO CENTER OF CREEK, W/1/2 ALG CREEK TO A PT S 4°25' E FR BEG, N 4°25' W 132 FT M OR L TO BEG. 0.63 AC M OR L. 5352-0520 6840-1142 6282-5840 8282-5842 8477-5594 8580-4700 8580-6782	NEFF, PATRICK, TR, ET AL	3535 S OAKWOOD ST	SALT LAKE CITY UT	84109	3535 S OAKWOOD ST
16342270410000	BEG 800.5 FT W & S 4°50' W 24.83 FT FR NE COR OF SEC 34, T 18, R 1E, S 1/2 M, W 173.45 FT, S 0°50' E 185 FT, E 158.07 FT, N 4°50' E 105.62 FT TO BEG. 0.62 AC 5773-Q34 5885-2408 6145-1887 6960-1323 6972-2580 7613-940 8641-7196 8641-7204 8943-6452 9016-4756 8905-3078	WHITE, GRANT M, TR	2584 E EVERGREEN AVE	SALT LAKE CITY UT	84109	2584 E EVERGREEN AVE
16342270420000	BEG 800.5 FT W & S 4°50' W 100.45 FT FR NE COR OF SEC 34, T 18, R 1E, S 1/2 M, W 158.07 FT, S 0°50' E 10 FT, E 158.07 FT, N 4°50' E 10 FT M OR L TO BEG. 0.04 AC 4826-1175, 4826-1186 THRU 1193 5733-Q34 7796-1303	NEFF, PATRICIA M, SUSAN W &	3535 S OAKWOOD ST	SALT LAKE CITY UT	84109	2562 E EVERGREEN AVE
16342270430000	BEG S 0°01' W 385.13 FT & N 71°35' W 98.01 FT & S 18°11' W 25.00 FT & S 71°35' E 20.47 FT FR NE COR OF SEC 34, T 18, R 1E, S 1/2 M, W 158.07 FT, S 0°50' E 10 FT, E 158.07 FT, N 4°50' E 10 FT M OR L TO BEG. 0.04 AC 4826-1175, 4826-1186 THRU 1193 5733-Q34 7796-1303	SWANER, PAULA M, TR	2680 E EVERGREEN AVE	SALT LAKE CITY UT	84109	3496 S HILLSIDE LN
16342270440000	BEG S 0°01' W 385.13 FT & N 71°35' W 98.01 FT & S 18°11' W 25.00 FT & S 71°35' E 20.47 FT FR NE COR OF SEC 34, T 18, R 1E, S 1/2 M, W 158.07 FT, S 0°50' E 10 FT, E 158.07 FT, N 4°50' E 10 FT M OR L TO BEG. 0.04 AC 4826-1175, 4826-1186 THRU 1193 5733-Q34 7796-1303	GARDINER, HAROLD H &	PO BOX 9198	SALT LAKE CITY UT	84109	3490 S HILLSIDE LN
16342270460000	BEG 735.6 FT W FR NE COR SEC 34, T 18, R 1E, S 1/2 M, W 158.07 FT, S 0°50' E 10 FT, E 158.07 FT, N 4°50' E 10 FT M OR L TO BEG. 0.2 AC 5896-2582 296.1 FT S 10° W 80.4 FT S 0°29' E 83.69 FT S 87° E 52.2 FT, N 4°50' E 38.832 FT, S 70°51'00" E 4.268 FT, N 0°29' W 56.098 FT, N 10° E 88.4 FT, N 4°50' E 296.1 FT, W 90 FT TO BEG LESS STREET. 0.82 AC M OR L 5058-4815	CALL, ANNE D & CYNTHIA	2600 E EVERGREEN AVE	SALT LAKE CITY UT	84109	2600 E EVERGREEN AVE
16342270500000	BEG W 690.897 FT & S 482.643 FT FR NE COR SEC 34, T 18, R 1E, S 1/2 M, S 84°08' E 21.877 FT, S 3° W 18.548 FT, S 82.822 FT, N 88°08' W 21.771 FT, N 0°29' W 101.459 FT TO BE. 0.09 AC	JARMAN, DONNA J &	3512 S HILLSIDE LN	SALT LAKE CITY UT	84109	3512 S HILLSIDE LN
16342270510000	BEG S 32.31 FT W & S 65.91 FT S FR NE COR SEC 34, T 18, R 1E, S 1/2 M, S 21°50' W 73.96 FT, N 87° W 281.44 FT, N 2°28' W 53.83 FT M OR L, S 88°09' E 33.86 FT M OR L, N 82.82 FT, N 3° E 18.55 FT, N 88°08' W 21.877 FT, N 0°29' W 22.185 FT, S 71° 02' E 11.236 FT, S 88°40' E 128.42 FT, S 45°11'22" E 25.02 FT, S 3° W 65.34 FT, S 87° E 175.53 FT TO BEG. 0.89 AC 6370-2482	JARMAN, DONNA J & DEAN, TRS	3512 S HILLSIDE LN	SALT LAKE CITY UT	84109	3512 S HILLSIDE LN
16342270520000	BEG S 88°55'16" W 675.84 FT FR NE COR SEC 34, T 18, R 1E, S 1/2 M, S 4°50' W 296.10 FT, S 10° W 88.40 FT, S 0°29' E 57.61 FT, S 71°02' E 89.02 FT, S 88°40' E 128.42 FT, N 88.88 FT, N 85°22'07" E 33.37 FT, N 0°29' W 42.04 FT, S 87°18' 06" W 5.53 FT, N 74°25'27" W 8.36 FT, N 87°31'24" W 3.72 FT, N	LAMB, KATHARINE W, TR	2604 E EVERGREEN AVE	SALT LAKE CITY UT	84109	2604 E EVERGREEN AVE

Parcel	Legal Description	Owner Name	Owner Address	Owner City, State	Owner Zip	Property Address
16342270530000	BEG W 487' 07" FT & S 14°26' E 41.81 FT FR NE COR SEC 34, T 15, R 1E, SLM, S 14°26' E 208.75 FT, S 59°55'04" W 81.64 FT, N 9°24'54" W 42.04 FT, S 87°18'56" W 5.53 FT, N 74°25'27" W 8.36 FT, N 67°31'24" W 3.72 FT, N 63°46'25" W 6.80 FT, N 40°22'40" W 8.1 FT, N 30°35' W 7.26 FT, N 19°21'55" W 5.118 FT, N 23°45' W 37 FT, N 12°52' W 206.71 FT, S 84°22'30" FT, S 70°51'10" E 4.288 FT, S 0°29' E 38.722 FT TO BEG 1.37 AC, M OR L, 7082-1185 6543-58 6708-2373	LAMB, MARTHA J D, TR	2610 E EVERGREEN AVE	SALT LAKE CITY UT	84109	2610 E EVERGREEN AVE
16342270540000	BEG 44 ROS 816 FT W & S 4°50' W 286.1 FT & S 60°30' W 18 FT FR NE COR SEC 34, T 15, R 1E, SLM, S 10.8 ROS, S 87° E 115.403 FT, S 0°29'17" W 101.456 FT, N 88°06' W 77.228 FT, S 1.68 ROS, N 87° W 12.68 ROS, N 9°30' E 15.6 ROS TO GEN HILL CREEK ELY ALG SD CREEK 10.1 ROS M OR L TO BEG ALSO BEG W 680.887 FT & S 482.843 FT FR SD NE COR SEC 34, N 0°29'17" E 22.165 FT, N 71°02' W 57.844 FT, S 0°29' E 30.2 FT, S 88°08' E 64.213 FT TO BEG ALSO BEG W 716.077 FT & S 461.1381 FT FT SD NE COR SEC 34, N 87°09'37" W 7.8 FT, N 4°55'48" E 39.832 FT, S 70°51'10" E 4.288 FT, S 0°29' E 38.722 FT TO BEG 1.37 AC, M OR L, 7082-0879 7881-987 878 8751-4120	SNOW, BRENT & CAROL, TC	3555 S OAKWOOD ST	SALT LAKE CITY UT	84109	3555 S OAKWOOD ST
16342270550000	BEG S 89°50' W 608.05 FT FR NE COR SEC 34, T 15, R 1E, SLM, S 12°52' E 176.99 FT, N 64°30' W 113.44 FT, N 4°50' E 124 FT, N 88°50' E 52.53 FT TO BEG, LESS ST, 0.24 AC, 5828-0881 6543-0538 8256-6489 8348-2883	H & M LAMB INVESTMENTS, LLC	2610 E EVERGREEN AVE	SALT LAKE CITY UT	84109	2606 E EVERGREEN AVE
16342270560000	BEG S 89°50' W 608.05 FT & S 12°52' E 176.99 FT FR NE COR SEC 34, T 15, R 1E, SLM, S 12°52' E 56.65 FT, N 50°55' W 148.25 FT, N 4°50' E 10 FT, S 64°30' E 113.44 FT TO BEG, 0.07 AC, 5828-0881, 6543-0538	LAMB, KATHARINE W, TR	2604 E EVERGREEN AVE	SALT LAKE CITY UT	84109	2604 E EVERGREEN AVE
16342280010000	COM N 1653.55 FT & S 77°00' E 25.46 FT & N 0°05' E 100 FT FR SW COR OF E 1/2 OF NE 1/4 OF SEC 34, T 15, R 1E, SL MER, N 0°5' E 103.35 FT TO S LINE OF NEFFS LAKE, N 72°24' E ALG SD LAKE 103.08 FT S 0°05' W 134.65 FT, N 89°55' W 88.10 FT TO BEG, 0.27 AC	JOHNSON, CHESTER & MARILYN;	3561 S 2500 E	SALT LAKE CITY UT	84109	3561 S 2500 E
16342280020000	COM ON E LINE OF 2500 EAST ST 1583.55 FT N & S 72° E 25.46 FT FR S 1/4 COR OF NE 1/4 SEC 34, T 15 R 1E SL MER N 0°05' E 100 FT S 89°55' E 88.10 FT S 0°05' W 118.55 FT N 80°21' W 88.57 FT TO BEG 0.24 AC 6865-1738	BERTOCH, JAMES A & VAL G; TRS	3575 S 2500 E	SALT LAKE CITY UT	84109	3575 S 2500 E
16342280030000	BEG ON E SIDE OF 2500 EAST ST 86.7 ROS N & 80 ROS E & S 79° E 25.41 FT FR GEN SEC 34, T 15, R 1E, SL MER, N 0°05'30" E 100 FT, S 72° E 100 FT, S 0°05'30" W 100 FT, N 79° W 100 FT TO BEG, 0.23 AC 4891-0887 5566-0868 6638-0860	BUCHMAN, DAVID L & LINDA H;	3589 S 2500 E	SALT LAKE CITY UT	84109	3589 S 2500 E
16342280040000	LOT 1, STRONG ESTATES, 4856-1238 4803-0365 6594-2495 6594-2503	URRY, DAVID L &	3542 S NEFFS CIR	SALT LAKE CITY UT	84109	3542 S NEFFS CIR
16342280050000	LOT 2, STRONG ESTATES 4787-1238 6315-5747 7088-2140	FARR, KEITH L &	3554 S NEFFS CIR	SALT LAKE CITY UT	84109	3554 S NEFFS CIR
16342280060000	LOT 3, STRONG ESTATES 4972-1043 8415-1241 8427-1472 647-2731 6683-1407 7143-1312	BOWMAN, JANE C &	3566 S NEFFS CIR	SALT LAKE CITY UT	84109	3566 S NEFFS CIR
16342280070000	LOT 4, STRONG ESTATES 4834-0314	PIMENTEL, GARY C & LORI F;	2528 E NEFFS CIR	SALT LAKE CITY UT	84109	2528 E NEFFS CIR
16342280080000	LOT 5, STRONG ESTATES	PALMER, MEREDITH K &	2538 E NEFFS CIR	SALT LAKE CITY UT	84109	2538 E NEFFS CIR
16342280100000	LOT 6, STRONG ESTATES SUB 4824-0818 8848-5133	THURSTON, R JAN &	2550 E NEFFS CIR	SALT LAKE CITY UT	84109	2550 E NEFFS CIR
16342280110000	LOT 7 HILLSIDE VIEW	DURHAM, LOWELL M & BETTY D,	2517 E HILLSIDE CIR	SALT LAKE CITY UT	84109	2517 E HILLSIDE CIR
16342280120000	LOT 8 HILLSIDE VIEW	TAYLOR, LESLIE M & MERCI J,	2525 E HILLSIDE CIR	SALT LAKE CITY UT	84109	2525 E HILLSIDE CIR
16342280130000	LOT 9 HILLSIDE VIEW	POP, JEFFREY B &	2535 E HILLSIDE CIR	SALT LAKE CITY UT	84109	2535 E HILLSIDE CIR
16342280140000	LOT 4, HILLSIDE VIEW, 4882-0365, 6594-1775 5654-0078	WEIDNER, FREDERICK W JR &	2541 E HILLSIDE CIR	SALT LAKE CITY UT	84109	2541 E HILLSIDE CIR
16342280150000	BEG N 0°01'30" E 1382.88 FT & 88°55'12" E 303.86 FT FR SW	DUNFORD, C KENT & CAROLYN	3616 S HILLSIDE LN	SALT LAKE CITY UT	84109	3616 S HILLSIDE LN

Parcel	Legal Description	Owner Name	Owner Address	Owner City, State	Owner Zip	Property Address
16342290010000	COR OF SE 1/4 OF NE 1/4 SEC 24, T 15, R 1E, S 1M, S 7/2 E 82.28 FT, S 0/4 E 130.11 FT, N 7/2 W 112.51 FT, N 0/413/2 E 134.37 FT TO BEG. 0.304 AC. 4482-1442	STOKER, STEPHEN G & PATRICIA H LAPINE, KATHRYN G	3541 S NEFFS CIR 3551 S NEFFS CIR	SALT LAKE CITY UT SALT LAKE CITY UT	84109 84109	3541 S NEFFS CIR 3551 S NEFFS CIR
16342290020000	LOT 12, STRONG ESTATES, 4545.581 51102710 0111-1085	GREENHAWT, CHARLES E & DUFFIN, SUSAN &	2541 E NEFFS CIR 2555 E NEFFS CIR	SALT LAKE CITY UT SALT LAKE CITY UT	84109 84109	2541 E NEFFS CIR 2555 E NEFFS CIR
16342290030000	LOT 11, STRONG ESTATES, 4687-0565 601-8-1953	VOORHEES, CAROL V SANDQUIST, GARY M & NIELSEN, DENNIS P	2563 E NEFFS CIR 2564 E NEFFS CIR 2560 E NEFFS CIR	SALT LAKE CITY UT SALT LAKE CITY UT SALT LAKE CITY UT	84109 84109 84109	2563 E NEFFS CIR 2564 E NEFFS CIR 2560 E NEFFS CIR
16342290040000	LOT 10, STRONG ESTATES, 4487-1002 4487-1003 6330-0782 8886-2604 1027-1828 8161-2827 8162-2469 8511-2793 8588-9472 9064-7061	OODONE, DIANNE	3614 S HILLSIDE LN	SALT LAKE CITY UT	84109	3614 S HILLSIDE LN
16342290050000	LOT 9, STRONG ESTATES 4732-1400					
16342290060000	LOT 8, STRONG ESTATES 5111-0821 9991-2557					
16342290070000	LOT 7, STRONG ESTATES 4790-0750 0382-2308 7218-1107 7280-2083 8558-6528 6548					
16342290080000	BEG N 0/413/2 E 1382.29 FT & S 88/59/17 E 383.86 FT & S 7/2 E 82.28 FT FR SW COR OF SE 1/4 OF NE 1/4 SEC 24, T 15, R 1E, S 1M, S 7/2 E 117.80 FT, S 59.45 FT, S 22 W 70 FT, W 34.33 FT, N 7/2 W 35.79 FT, N 9/2 W 138.24 FT TO BEG. 0.296 AC. 4508-1281, 1282					
16342290090000	LOT 14, STRONG ESTATES 4729-0293 7451-0155 8894-8816	KELLY, TIMOTHY M & FREDERICKSON, NANCY L, TR	2552 E NEFFS LN 2564 E NEFFS LN	SALT LAKE CITY UT SALT LAKE CITY UT	84109 84109	2552 E NEFFS LN 2564 E NEFFS LN
16342290100000	LOT 15, STRONG ESTATES 4651-0831 8027-0480 8010-4538	MONSEN, JUDY F G & RICHARDS, JAMES P & DONNA H JOHNSON, ROSE M &	2576 E NEFFS LN PO BOX 9054 3568 S HILLSIDE LN	SALT LAKE CITY UT SALT LAKE CITY UT SALT LAKE CITY UT	84109 84109 84109	2576 E NEFFS LN 2588 E NEFFS LN 3568 S HILLSIDE LN
16342290110000	LOT 16, STRONG ESTATES 5108 4740-0881 6370-1886 6945-2003					
16342290120000	LOT 17, STRONG ESTATES					
16342290130000	LOT 18, STRONG ESTATES SUB 4740-0881 6370-1886 6945-2003	MAHMOOD, NAZIH M, TR ET AL	3578 S HILLSIDE LN	SALT LAKE CITY UT	84109	3578 S HILLSIDE LN
16342290140000	B234-4482 8336-0478 8737-4895					
16342290150000	LOT 19, STRONG ESTATES 4888-0848 5622-2892 5686-4736 6235-1728 7948-2391 6209-2829 8510-2381 8634-4415 8654-5003 8889-8588	HUGHES, NANCY C, TR	3588 S HILLSIDE LN	SALT LAKE CITY UT	84109	3588 S HILLSIDE LN
16342290160000	LOT 20, STRONG ESTATES, 4802-1303 5025-0548 5794-2742 5788-0283 6100-0182 6841-1730 7084-1089					
16342290170000	LOT 21, STRONG ESTATES	PALMER, ROBERT R & CAROL A BARNES, KAREN	3598 S HILLSIDE LN 3610 S HILLSIDE LN	SALT LAKE CITY UT SALT LAKE CITY UT	84109 84109	3598 S HILLSIDE LN 3610 S HILLSIDE LN
16342290180000	COM 1230.3 FT N & 642.78 FT E FR SW COR OF THE E 1/2 OF THE NE 1/4 OF SEC 24, T 15, R 1E, S 1M, N 2/2 E 70.0 FT, W 110.0 FT, S 224 W 70.0 FT, E 110.0 FT TO BEG. 0.19 AC.	CASSIL, DAVID L	3515 S HILLSIDE LN	SALT LAKE CITY UT	84109	3515 S HILLSIDE LN
16342290190000	COM 5 0/413/2 W 65.71 FT & N 87/18 W 185 FT FR NE COR SEC 24 T 15 R 1E SL MER W 135.3 FT TO ST N 21/45 E 82.3 FT TH ON A 43.5 FT RADIOUS CURVE TO RIGHT 55.25 FT S 87/18 E 58.5 FT S 110 FT TO BEG. 0.28 AC. 5781-2540 6278-0389 6501-1818 8089-0487 8088-1018 6434-0408 7065-2480 7088-0352 7478-2341 8087-1607 8352-2034					
16342300010000	COM 5 0/413/2 W 65.71 FT & N 87/18 W 185 FT FR NE COR SEC 24 T 15 R 1E SL MER W 135.3 FT TO ST N 21/45 E 82.3 FT TH ON A 43.5 FT RADIOUS CURVE TO RIGHT 55.25 FT S 87/18 E 58.5 FT S 110 FT TO BEG. 0.28 AC. 5781-2540 6278-0389 6501-1818 8089-0487 8088-1018 6434-0408 7065-2480 7088-0352 7478-2341 8087-1607 8352-2034	CASSIL, DAVID L	3515 S HILLSIDE LN	SALT LAKE CITY UT	84109	3515 S HILLSIDE LN
16342300020000	COM 1728.38 FT N & 191.3 FT W FR E 1/4 COR SEC 24 T 15 R 1E SL MER NLY ALG DITCH 77.85 FT W 180 FT M OR L TO ST S 21/45 W 71.22 FT M OR L 8 81/284/4 E 53.14 FT E 183.11 FT TO BEG 0.38 AC 6570-0780 5935-1017 5987-2902 6207-4170 8570-0353 8983-1478 7600-1056 7835-0388	OWENS, JOHN N &	3553 S HILLSIDE LN	SALT LAKE CITY UT	84109	3553 S HILLSIDE LN
16342300030000	BEG N 0/413/2 E 1735.32 FT & W 384.86 FT & N 81/284/4 W 48.9 FT FR E 1/4 COR SEC 24, T 15, R 1E, S 1M, S 21/48 W 104.78 FT, S 58/30 E 49.22 FT, SELV ALG CURVE TO L 29.51 FT, S 94/50 E 36.53 FT, SELV ALG CURVE TO L 18.46 FT, NELY ALG CURVE TO R 51.33 FT, N 82.65 FT, W 77.25 FT, N 81/284/4 W 48.9 FT TO BEG 0.38 AC. 4468-344 4735-0487 6489-3028	SMITH, MARSHALL E &	3557 S HILLSIDE LN	SALT LAKE CITY UT	84109	3557 S HILLSIDE LN
16342300040000	BEG S 0/413/2 W 65.71 FT & N 87/18 W 195 FT FR NE COR SEC 24 T 15 R 1E SL MER N 110 FT TO ST H ALG 87 ELY & SLY TO A PT DUE E OF BEG W 136 FT TO BEG 0.28 AC. 5181-448 5181-0450 8886-2772 3271 8828-4538	HICKS, MICHAEL &	3500 S 2700 E	SALT LAKE CITY UT	84109	3500 S 2700 E
16342300050000	COM 5 0/413/2 W 65.71 FT & N 87/18 W 195 FT FR NE COR SEC 24	COSBY, SAMUEL P &	3504 S 2700 E	SALT LAKE CITY UT	84109	3504 S 2700 E

Parcel	Legal Description	Owner Name	Owner Address	Owner City, State	Owner Zip	Property Address
163423001100000	118 RIE SL MER E 139 FT TO ST SEELY ALG ST TO N LINE OF HALLIDAY TRACT W 157 FT M OR L TO A PT DUE S OF BEG N 110 DEG 0 26 AC 6977-2117 6977-2120 6973-7988 6973-7992 8113-9189	APGOOD, RICHARD L & KELLY, JT	3536 S 2700 E	SALT LAKE CITY UT	84109	3536 S 2700 E
163423001200000	BEG 1951.38 FT N FR E 1/4 COR SEC 34 T 18 R 1E SL MER N 85 FT W 191.63 FT S 18 21' E 89 57 FT E 183.43 FT TO BEG LESS ST 0.35 AC 4628-0552	GYGI, ALAN T & ROBYN V (JT)	3556 S 2700 E	SALT LAKE CITY UT	84109	3556 S 2700 E
163423001300000	BEG 1986.38 FT N FR E 1/4 COR SEC 34 T 18 R 1E SL MER N 65 FT W 183 FT S 65 FT E 183 FT TO BEG 0.27 AC 5251-1428	FALK, MARIT B &	3564 S 2700 E	SALT LAKE CITY UT	84109	3564 S 2700 E
163423001400000	BEG S 0'01" W 657.1 FT & N 87°19' W 195 FT FR NE COR OF SEC 34, T 18, R 1E, S L M, S 80 FT M OR L W 50 89 FT, N 12°30' W 3 69 FT, W 24 58 FT, N 27 FT, S 89°44'00" W 81 02 FT, N 29°10' W 9 8 FT, N 21°50' E 70 78 FT M OR L E 135.3 FT TO BEG 0.28 AC M OR L 5442-0234 5772-2194 5782-0317 6044-1796 6704-0877 7973-8116	FREDMAN, JAMIE M	3521 S HILLSIDE LN	SALT LAKE CITY UT	84109	3521 S HILLSIDE LN
163423001500000	BEG S 0'01" W 657.1 FT & N 87°19' W 230.3 FT & S 21°50' W 70 78 FT FR NE COR OF SEC 34, T 18, R 1E, S L M, S 29' 10" E 9 8 FT, N 89°44'00" E 81 02 FT, S 227 FT, E 24 59 FT, S 12°30' E 3 69 FT E 17 59 FT M OR L, S 125.7 FT, W 183.37 FT TO E LINE OF HILLSIDE LAKE, N 21°50' E ALG SO E LINE TO BEG 0.47 AC M OR L 5442-0234 6689-1436, 1437 6599-1438	SHIELDS, KATHY C &	3535 S HILLSIDE LN	SALT LAKE CITY UT	84109	3535 S HILLSIDE LN
163423001600000	BEG N 0°00'00" E 1735.516 FT & W 191.538 FT FR E 1/4 COR OF SEC 34, T 18, R 1E, S L M, W 115 87 FT, S 92 65 FT, S 17 ALG A CORNER TO R 88 02 FT, S 82° E 82 77 FT, N 82 18 FT, E 15 08 FT, N 14°14' 59" W 61.57 FT, N 18 21' W 53.82 FT TO BEG ALSO BEG N 0°00'00" E 1735.316 FT & W 191.538 FT & S 18 21' E 35.82 FT FR E 1/4 COR SO SEC 34, S 14°14' 59" E 61.57 FT, E 3 89 FT, N 18 21' W 53.75 FT TO BEG 0.402 AC M OR L 7315-0844	ANDERSON, JAY M, TR	3565 S HILLSIDE LN	SALT LAKE CITY UT	84109	3565 S HILLSIDE LN
163423001700000	BEG N 1837.08 FT & W 194.3 FT FR E 1/4 COR SEC 34, T 18, R 1E, S L M, S 75 FT, W 34 FT, N 75 FT, E 34 FT COR 0.06 AC M OR L 5738-1802 8336-1033 6518-0917 8411-8717	SHIELDS, KRISTY C &	3535 S HILLSIDE LN	SALT LAKE CITY UT	84109	3535 S HILLSIDE LN
163423001800000	BEG N 1937.08 FT FR E 1/4 COR SEC 34, T 18, R 1E, S L M, S 75 FT, W 194.3 FT, N 75 FT, E 194.3 FT TO BEG LESS ST 0.39 AC 5738-1802 8336-1033 6518-0917	TRESEDER, ROBERT C &	3526 S 2700 E	SALT LAKE CITY UT	84109	3526 S 2700 E
163423100100000	BEG NW COR OF LOT 7, HILLSIDE PINES SUBDIVISION, W 26.7 FT, N 89° W 240 22 FT, N 21°40'45" E 188 88 FT, S 59°30' E 72 97 FT, S 84°50' E 112 69 FT, S 62° E 125 39 FT, S 102 23 FT M OR L TO DITCH, SML Y ALG SO DITCH 104 FT M OR L TO A PT 6 FT N OF BEG, S 9 FT TO BEG 1.11 AC, 4817-0039 4884-0586 0587 6221-0053,0058 6323-1274	NEELEY, STEPHEN E &	3575 S HILLSIDE LN	SALT LAKE CITY UT	84109	3575 S HILLSIDE LN
163423100200000	BEG 1469.39 FT N FR E 1/4 COR SEC 34 T 18 R 1E SL MER N 120 FT W 183 FT S 120 FT E 183 FT TO BEG LESS STREET 0.41 AC M OR L 5153-1485 5108-0212 7516-174 7516-0165 8158-2721 8789-6312	CATILLAZ, KATHLEEN A &	3574 S 2700 E	SALT LAKE CITY UT	84109	3574 S 2700 E
163423100300000	LOT 12, HILLSIDE PINES SUB 4489-1398 5594-4178	HILL, EDGAR T & BONNIE N	3591 S HILLSIDE LN	SALT LAKE CITY UT	84109	3591 S HILLSIDE LN
163423100400000	LOT 11, HILLSIDE PINES 4415-0222	RIP, DOUGLAS J &	PO BOX 9658	SALT LAKE CITY UT	84109	3605 S HILLSIDE LN
163423100500000	LOT 10, HILLSIDE PINES SUB 4112-1178 4112-1177 7143-0009	WHLHITE, CLAUDIA A B	2623 E HILLSIDE PINES CIR	SALT LAKE CITY UT	84109	2623 E HILLSIDE PINES CIR
163423100600000	LOT 9, HILLSIDE PINES SUB	BRINGHURST, RAY F & LUCILLE B	2633 E HILLSIDE PINES CIR	SALT LAKE CITY UT	84109	2633 E HILLSIDE PINES CIR
163423100700000	LOT 8, HILLSIDE PINES 3886-0379	EVANS, SCOTT C &	2645 E HILLSIDE PINES CIR	SALT LAKE CITY UT	84109	2645 E HILLSIDE PINES CIR
163423101000000	COM 1341.39 FT N FR E 1/4 COR SEC 34 T 18 R 1E SL MER N 125 FT W 183 FT S 125 FT E 183 FT TO BEG D 53 AC	ZIONS FIRST NATIONAL	PO BOX 30880	SALT LAKE CITY UT	84130	3590 S 2700 E

Parcel	Legal Description	Owner Name	Owner Address	Owner City, State	Owner Zip	Property Address
16342310110000	LOT 7, HILLSIDE PINES ALSO BEG NW COR SO LOT 7, E 103.3 FT, N 25 FT M OR L TO S BANK DITCH, WLY ALG SD DITCH 104 FT TO A PT 0 FT N OF BEG, S 8 FT TO BEG, 4017-0039 8103-0239	BEEBROT, JOSEPH N &	2655 E HILLSIDE PINES CIR	SALT LAKE CITY UT	84109	2655 E HILLSIDE PINES CIR
16342510010000	COM N 0'04"56" E 1421.27 FT FR CEN SEC 34 T 18 R 1E SL MER S 66'42" E 150.6 FT N TO S SIDE OF 2 RD LAKE S 86'15" W TO CEN OF COUNTY ROAD S 0'04"56" W TO BEG 0.21 AC	MALIBU INVESTMENT CO	2020 E 3300 S # 26	SALT LAKE CITY UT	84109	3591 S 2300 E
16342510020000	COM 1348.5 FT N FR CEN SEC 34 T 18 R 1E SL MER 172 FT S 86'42" E 208.888 FT S 43.314 FT S 30'4" W 49.306 FT W 53.848 FT N 2 FT N 63'42"27" W 28.22 FT W 105.5 FT TO BEG LESS STREET 0.35 AC	MULLCOCK, ALBION C. & HELEN L.	2020 E 3300 S	SALT LAKE CITY UT	84109	3601 S 2300 E
16342510040000	COM 1218.5 FT N FR CEN SEC 34 T 18 R 1E SL MER E 157.1 FT S 43 FT W 157.1 FT N 45 FT TO BEG LESS STREET 0.14 AC	WALKER, WILLIAM C., JR. &	3627 S 2300 E	SALT LAKE CITY UT	84109	3617-3619 S 2300 E
16342510050000	BEG 1128 FT N FR CEN SEC 34 T 18 R 1E SL MER E 152.28 FT N 2 FT E 5 FT N 42.5 FT W 157.1 FT S 44.5 FT TO BEG LESS STREET 0.13 AC, 4955-0340 5755-0215 6307-2231 6450-1778 6600-0270 6283-0186	WALKER, WILLIAM C. &	3627 S 2300 E	SALT LAKE CITY UT	84109	3627 S 2300 E
16342510060000	COM 1072.65 FT N OF THE SW COR OF NE 1/4 OF SEC 34, T 18, 1E, SL M, N 51.35 FT, E 132.1 FT, S 35.35 FT, E 24 FT, S 16 FT, W 156.1 FT TO BEG, 0.14 AC 4282-0042 5583-0389 5594-1195 7200-0024	MCALLISTR, LYNN &	3631 S 2300 E	SALT LAKE CITY UT	84109	3631 S 2300 E
16342510080000	BEG S 0'04"56" W 1852.38 FT FR N 1/4 COR SEC 34, T 18, R 1E, S L M, S 0'04"56" W 50 FT, N 89'35"07" E 183 FT, N 0'04"56" E 50 FT, S 89'35"07" W 183 FT TO BEG, LESS STREET, 0.17 AC M OR L, 4145-74, 4718-155, 4808-0538 0288-1365 7138-1858 8323-5222	NEMELKA, REBECCA A	3647 S 2300 E	SALT LAKE CITY UT	84109	3647 S 2300 E
16342510110000	BEG N 0'05" E 751.55 FT FR CEN SEC 34, T 18 R 1E, S L M, S 89'55" E 438.28 FT, N 0'05" E 80 FT, N 89'55" W 4 FT, S 0'05" W FT, S 89'15" W 148.5 FT, N 89'55" W 287.1 FT, S 0'05" W 86.83 FT TO BEG, 1 AC, 4171-0044	HASKINS, JAMES C. TR	3665 S 2300 E	SALT LAKE CITY UT	84109	3665 S 2300 E
16342510120000	COM 878.23 FT N FR SW COR OF NE 1/4 SEC 34 T 18 R 1E SL MER N 73.32 FT E 512.84 FT S 73.32 FT W 512.84 FT TO BEG 0.81 AC 8618-4122	CORNWALL, STEPHEN L. TR	3668 S 2400 E	SALT LAKE CITY UT	84109	3671 S 2300 E
16342510160000	LOT 12, SIERRA VISTA SUB S115-1132 5390-1003	TAYLOR, STEVEN R. &	3588 S 2400 E	SALT LAKE CITY UT	84109	3588 S 2400 E
16342510170000	LOT 11, SIERRA VISTA SUB	GOODRICH, BRUCE M. & FAY J	3586 S 2400 E	SALT LAKE CITY UT	84109	3586 S 2400 E
16342510180000	LOT 10, SIERRA VISTA SUB 6400-8709	NICHOLS, FERN W. TR	3608 S 2400 E	SALT LAKE CITY UT	84109	3608 S 2400 E
16342510190000	LOT 9, SIERRA VISTA SUB	DECHTER, DONNA R. TR	3616 S 2400 E	SALT LAKE CITY UT	84109	3616 S 2400 E
16342510200000	LOT 8, SIERRA VISTA SUB 5584-1782, 1783 5584-1788 8273-2813 8273-3917 8608-4830 8843-8751	REESE, BRADLEY L. &	3626 S 2400 E	SALT LAKE CITY UT	84109	3626 S 2400 E
16342510210000	LOT 7, SIERRA VISTA SUB 5548-1178 8398-1789 8548-4360 8678-2850 2850	SEELY, BARBARA A. ET AL	3636 S 2400 E	SALT LAKE CITY UT	84109	3636 S 2400 E
16342510220000	COM N 86'44" E 36.02 FT & S 0'05" W 16 FT FR SW COR SIERRA VISTA SUB S 0'05" W 94.22 FT N 86'44" E 114.04 FT TO 2400 EAST 81 WLY ALG SD ST 94.63 FT S 86'44" W 100 FT TO BEG 0.23 AC BEING IN SW 1/4 OF NE 1/4 SEC 34, 18, 1E	MARSTON, DONALD H. & MARILYN R	3648 S 2400 E	SALT LAKE CITY UT	84109	3648 S 2400 E
16342510230000	LOT 1, MAND PLAT OF MT MEADOWS SUB NO 2 6373-2814 8410-2840 6412-2839 7360-2807	CHRISTIAN, LAMONIE F. &	3650 S 2400 E	SALT LAKE CITY UT	84109	3650 S 2400 E
16342510250000	LOT 3, MAND PLAT OF MT MEADOWS SUB NO 2 8618-4132	CORNWALL, STEPHEN L. TR	3668 S 2400 E	SALT LAKE CITY UT	84109	3668 S 2400 E
16342510260000	LOT 17, MT MEADOWS SUB 8228-0657 7073-0972 7324-0193 8589-653 8913 2107 2113 9054-2505 9066-1435	NELSON, ANN B. TR	3681 S 2300 E	SALT LAKE CITY UT	84109	3681 S 2300 E
16342510270000	LOT 18, MT MEADOWS SUB 8221-1782 8898-3018, 9002-4963	MILLER, WARREN R. &	2331 E 3700 S	SALT LAKE CITY UT	84109	2331 E 3700 S
16342510280000	LOT 15, MT MEADOWS SUB 5541-2288 6244-0789 7910-1021 8675-4203	HORTON, ROCH P. &	2345 E 3700 S	SALT LAKE CITY UT	84109	2345 E 3700 S
16342510290000	LOT 14, MT MEADOWS SUB 4721-0628 8648-2854 7137-0419	NIPPER, PAUL F. &	2355 E 3700 S	SALT LAKE CITY UT	84109	2355 E 3700 S
16342510300000	LOT 13, MOUNTAIN MEADOWS SUB	WEDELL, MARIETTA S	405 W MACARTHUR ST #149	SONOMA, CA	95976	2365 E 3700 S
16342510310000	LOT 12, MT MEADOWS SUB 8233-9444	GIBSON, L DALE &	2377 E 3700 S	SALT LAKE CITY UT	84109	2377 E 3700 S
16342510320000	LOT 11, MT MEADOWS SUB	TEDESCO, AMELIA B. TR	PO BOX 17774	SALT LAKE CITY UT	84117	2391 E 3700 S
16342510330000	BEG 60.1 RDS N FR SW COR OF THE NE 1/4 OF SEC 34, T 18, R	EAST MILLCREEK INVESTMENT	3620 S 2500 E	SALT LAKE CITY UT	84109	3635 S 2300 E

Parcel	Legal Description	Owner Name	Owner Address	Owner City, State	Owner Zip	Property Address
16342510340000	1E, S. L. M. E. 287.1 FT. N. 130.35 FT. W. 134.84 FT. M. OR. L. S. 2 FT. W. 20.16 FT. M. OR. L. S. 33.35 FT. E. 24 FT. S. 16 FT. W. 166.1 FT. S. 80 FT. TO BEG. LESS STREET. 0.68 AC. M. OR. L. S. 1006-042 5690-2015 5690-2021 6930-1654 7550-1689 8232-8535 8537 8971-1637 9146-2128 9148-9091	CHRISTIAN, LAINE E. ET AL.	3656 S 2400 E	SALT LAKE CITY UT	84109	3656 S 2400 E
16342510350000	BEG. AT NE COR OF LOT 2, AND PLAT OF MT. MEADOWS SUB #2. N 89°55' W 204.99 FT. M. OR. L. S. 0°05' W 86 FT. S. 89° 55' E 78.28 FT. M. OR. L. N. P. 05' E. 6 FT. S. 89°55' E. 155.62 FT. TO W. LINE OF 2400 EAST STREET; N. W. 1/4 7 FT. ALG. CURVE TO L. N. W. 1/4 38.12 FT. ALG. CURVE TO L. TO BEG. 558.1-156.5, 4171-44 5847-2117 8292-1044 8667-873	MALIBU INVESTMENT CO	2020 E 3300 S	SALT LAKE CITY UT	84109	2334 E NEFFS LN
16342510370000	BEG. 1218.5 FT. N. FR. CEN. SEC. 34, T. 18 S., R. 1E, S. 100 FT. E. 105.5 FT. S. 89°42'27" E. 28.22 FT. S. 72 FT. E. 53.848 FT. N. 30° E. 48.308 FT. N. 43.314 FT. N. 89°52' W. 52.398 FT. N. 84.37 FT. TO S. LINE OF NEFFS LANE; N. 89°44' E. 88.47 FT. M. OR. L. S. 0°02'31" W. 80.825 FT.; SETV. ALG. A 75 FT. RADIUS CURVE TO L. 59.803 FT.; SETV. ALG. A 75 FT. RADIUS CURVE TO R. 57.309 FT.; S. 09°00'07" W. 164.65 FT.; W. 130.0 FT.; N. 87.5 FT.; W. 437.1 FT. TO BEG. LESS STREET. 1.30 AC. M. OR. L.	KRANTZ, RANDY R	2467 E 3750 S	SALT LAKE CITY UT	84109	3630 S WICKLOW PL
16342510380000	LOT 8, WICKLOW WOODS ESTATES. TOGETHER WITH AN UNDIVIDED INTEREST IN LOT A.	IVY PLACE AT 9TH &	2020 E 3300 S # 26	SALT LAKE CITY UT	84109	3638 S WICKLOW PL
16342510390000	LOT 7, WICKLOW WOODS ESTATES. TOGETHER WITH AN UNDIVIDED INTEREST IN LOT A.	LEN PICKENS CONSTRUCTION INC	9863 S FLUR HOLLOW CIR	SALT LAKE CITY UT	84082	3641 S WICKLOW PL
16342510400000	LOT 1, WICKLOW WOODS ESTATES. TOGETHER WITH AN UNDIVIDED INTEREST IN LOT A.	IVY PLACE AT 9TH &	2020 E 3300 S # 26	SALT LAKE CITY UT	84109	2356 E NEFFS LN
16342510410000	LOT 2, WICKLOW WOODS ESTATES. TOGETHER WITH AN UNDIVIDED INTEREST IN LOT A.	IVY PLACE AT 9TH &	2020 E 3300 S # 26	SALT LAKE CITY UT	84109	3607 S WICKLOW PL
16342510420000	LOT 3, WICKLOW WOODS ESTATES. TOGETHER WITH AN UNDIVIDED INTEREST IN LOT A.	MCOMBER, MICHAEL &	4719 S MOSS CREEK CIR	MURRAY UT	84107	3615 S WICKLOW PL
16342510430000	LOT 5, WICKLOW WOODS ESTATES. TOGETHER WITH AN UNDIVIDED INTEREST IN LOT A.	SHORT, TIMOTHY	2467 E 3750 S	SALT LAKE CITY UT	84109	3625 S WICKLOW PL
16342510440000	LOT 8, WICKLOW WOODS ESTATES. TOGETHER WITH AN UNDIVIDED INTEREST IN LOT A. 8715-0001	MOESSER, BRUCE L &	2467 E 3750 S	SALT LAKE CITY UT	84109	3631 S WICKLOW PL
16342520030000	LOT 1 MT. MEADOWS SUB 6458-1774 6005-0477 8235-2172 9109-4382	REMINGTON, JARED	628 PRESIDENT ST APT #3	BROOKLYN NY	11215	2312 E 3700 S
16342520040000	LOT 3 MT. MEADOWS SUB 7435-1489 8182-2345 2347 2349	DOMANN, KATHERINE L &	2340 E 3700 S	SALT LAKE CITY UT	84109	2340 E 3700 S
16342520050000	LOT 4 MT. MEADOWS SUB 4611-4 5296-1255 7188-1124 7882-1480 8138-1306	RICHARDSON, MELVIN &	2350 E 3700 S	SALT LAKE CITY UT	84109	2350 E 3700 S
16342520060000	LOT 5 MT. MEADOWS SUB 5455-1027 6301-1884 5638-2940	EMERY, LAWRENCE M. &	2360 E 3700 S	SALT LAKE CITY UT	84109	2360 E 3700 S
16342520070000	LOT 7 MT. MEADOWS SUB 1461 FT N 148.25 FT W 146.1 FT S 148.25 FT TO BEG 0.5 AC	NICODEMUS, JANICE B. TR	2374 E 3700 S	SALT LAKE CITY UT	84109	2374 E 3700 S
16342520080000	COM. 188.25 FT N & 33 FT E FR. CEN. SEC. 34, T. 18 S., R. 1E, S. 100 FT. E. 73.05 FT. N. 148.25 FT. W. 73.05 FT. S. 148.25 FT. TO BEG. 0.25 AC	KRUSHAT, WARREN S. TR	2384 E 3700 S	SALT LAKE CITY UT	84109	2384 E 3700 S
16342520100000	COM. 188.25 FT N & 308.8 FT E FR. CEN. SEC. 34, T. 18 S., R. 1E, S. 100 FT. E. 73.05 FT. N. 148.25 FT. W. 73.05 FT. S. 148.25 FT. TO BEG. 0.25 AC	KORGENSKI, ERNEST W. & JEANNE	2311 E DELIA DR	SALT LAKE CITY UT	84109	2311 E DELIA DR
16342520110000	COM. 188.25 FT N & 302.85 FT E FR. CEN. SEC. 34, T. 18 S., R. 1E, S. 100 FT. E. 73.05 FT. N. 148.25 FT. W. 73.05 FT. S. 148.25 FT. TO BEG. 0.25 AC	JONES, KURT T. & CONNIE R. JT	2355 E DELIA DR	SALT LAKE CITY UT	84109	2355 E DELIA DR
16342520120000	COM. 188.25 FT N & 302.85 FT E FR. CEN. SEC. 34, T. 18 S., R. 1E, S. 100 FT. E. 73.05 FT. N. 148.25 FT. W. 73.05 FT. S. 148.25 FT. TO BEG. 0.25 AC	NEWREN, MERRILL C &	2369 E DELIA DR	SALT LAKE CITY UT	84109	2369 E DELIA DR
16342520130000	COM. 188.25 FT N & 302.85 FT E FR. CEN. SEC. 34, T. 18 S., R. 1E, S. 100 FT. E. 73.05 FT. N. 148.25 FT. W. 73.05 FT. S. 148.25 FT. TO BEG. 0.25 AC	CALEGORY, MICKY S & LOIS E	2381 E DELIA DR	SALT LAKE CITY UT	84109	2381 E DELIA DR

Parcel	Legal Description	Owner Name	Owner Address	Owner City, State	Owner Zip	Property Address
18342520130000	LOT 1, DELTA CIRCLE SUB 4842-0067 6030-0533 6034-0416 0.34 AC M, E 101.1 FT, N 148.25 FT, W 101.1 FT, S 148.25 FT TO BEG	BLACKBURN, ALEXANDER D &	3718 S DELIA CIR	SALT LAKE CITY UT	84109	3718 S DELIA CIR
18342520160000	LOT 2, MT MEADOWS SUB, 6885-1690 THRU 1703 5644-1623 BEG N 0°04'56" E 106.25 FT & S 89°56' E 179.10 FT FR CEN SEC 34, T 18, R 1E, SLM, S 89°56' E 66.34 FT, N 0°04'56" E 148.25 FT, N 89°45' W 98.34 FT, S 0°04'56" W 148.25 FT TO BEG 0.23 AC M OR L, 7264-713 6638-1428 BEG 198.25 FT N & 245.44 FT E FR CEN SEC 34, T 18, R 1E, SLM, E 64.36 FT N 148.25 FT W 64.36 FT S 148.25 FT TO BEG 0.22 AC, 6541-2180 6538-1428 7264-0713 7306-0875 8284-0878 6878 6568-4885 N 148.25 FT, W 148.1 FT, S 148.25 FT TO BEG 0.5 AC 3789-190 3789-0109	TRUNNELL, ERIC P, ET AL OLSON, SCOTT A &	2328 E 3700 S 2331 E DELIA DR	SALT LAKE CITY UT SALT LAKE CITY UT	84109 84109	2328 E 3700 S 2331 E DELIA DR
18342520180000	BEG 0.23 AC M OR L, 7264-713 6638-1428 BEG 198.25 FT N & 245.44 FT E FR CEN SEC 34, T 18, R 1E, SLM, E 64.36 FT N 148.25 FT W 64.36 FT S 148.25 FT TO BEG 0.22 AC, 6541-2180 6538-1428 7264-0713 7306-0875 8284-0878 6878 6568-4885 N 148.25 FT, W 148.1 FT, S 148.25 FT TO BEG 0.5 AC 3789-190 3789-0109	LEAL, GERALD, JR &	2341 E DELIA DR	SALT LAKE CITY UT	84109	2331 E DELIA DR
18342530010000	BEG 33 FT E FR CEN SEC 34, T 18, R 1E, S L M, E 148.1 FT, N 148.25 FT, W 148.1 FT, S 148.25 FT TO BEG 0.5 AC 3789-190 3789-0109	ANDERSON, ELLIOT J &	3757 S 2300 E	SALT LAKE CITY UT	84109	3757 S 2300 E
18342530020000	BEG 178.1 FT E FR CEN SEC 34, T 18, R 1E, S L M, E 10 FT, N 148.25 FT, W 70 FT, S 148.25 FT TO BEG 0.24 AC 4986-0779	CROCKER, KEVIN J, TR	2172 E SOMERSET DR	COTTONWOOD HTS UT	84121	2332 E DELIA DR
18342530030000	COM 248.1 FT E FR CEN SEC 34, T 18, R 1E, S L M, E 18.1 FT N 148.25 FT W 76.1 FT S 148.25 FT TO BEG 0.20 AC 6473-2618 6473-2621	GONZALES, JOSE H &	2338 E DELIA DR	SALT LAKE CITY UT	84109	2338 E DELIA DR
18342530040000	COM 325.2 FT E FR CEN SEC 34, T 18, R 1E, S L M, E 100.1 FT N 148.25 FT W 108.1 FT S 148.25 FT TO BEG 0.30 AC	BAADSGAARD, RAY D & LUANA H;	2360 E DELIA DR	SALT LAKE CITY UT	84109	2360 E DELIA DR
18342530050000	COM 431.3 FT E FR CEN SEC 34, T 18, R 1E, S L M, E 85 FT N 148.25 FT W 66 FT S 148.25 FT TO BEG 0.3 AC 5345-1412	MARSHALL, R STEPHEN &	2370 E DELIA DR	SALT LAKE CITY UT	84109	2370 E DELIA DR
18342530080000	COM 516.3 FT E FR CEN SEC 34, T 18, R 1E, S L M, E 110.7 FT N 148.25 FT W 110.7 FT S 148.25 FT TO BEG 0.30 AC	GLADE, JAMES V JR & BEVERLY B;	2384 E DELIA DR	SALT LAKE CITY UT	84109	2384 E DELIA DR
18342540010000	LOT 1 SIERRA VISTA SUB 6196-0005 6394-0442 6706-0419 6582-0613	PARRY, ANNE	3587 S 2400 E	SALT LAKE CITY UT	84109	3587 S 2400 E
18342540020000	LOT 2 SIERRA VISTA SUB	NORTON, JERRY M & KATHLEEN C	3593 S 2400 E	SALT LAKE CITY UT	84109	3593 S 2400 E
18342540030000	LOT 3 SIERRA VISTA SUB 6467-2380, THRU 2391 6467-2393 6947-2458 2457 7403-0882 8358-5258 8372-6786	GREENLAND, JOHN J &	3605 S 2400 E	SALT LAKE CITY UT	84109	3605 S 2400 E
18342540040000	LOT 4 SIERRA VISTA SUB 5580-2387 5944-1081 6644-1083 5709-0744 5808-2338 5894-2578	GOODRICH, BRUCE M, ET AL	3615 S 2400 E	SALT LAKE CITY UT	84109	3615 S 2400 E
18342540050000	LOT 5 SIERRA VISTA SUB 4201-1203	BUNTING, DOUGLAS G & JILL B	3625 S 2400 E	SALT LAKE CITY UT	84109	3625 S 2400 E
18342540060000	LOT 6 SIERRA VISTA SUB 6296-1488 7331-2185 8333-2280 8564-4528	CAHOON, GARY B &	3635 S 2400 E	SALT LAKE CITY UT	84109	3635 S 2400 E
18342540070000	BEG AT SE COR LOT 6, SIERRA VISTA SUB S 89°44' W ALG S LINE OF SD LOT 6 135.22 FT S 0°05' W 2.92 FT SELV ALG CURVE 97.86 FT N 89°44' E 122.58 FT S 89°56' E 43 FT N 0°05' E 97.22 FT N 89°45' W 43 FT N 0°05' E 3 FT TO BEG 0.42 AC 4783-0860	CALLISTER, ELEONORE S &	3637 S 2400 E	SALT LAKE CITY UT	84109	3637 S 2400 E
18342540080000	LOT 8 AMD PLAT OF MT MEADOWS SUB NO 2	GREEN, ROBERT G &	3647 S 2400 E	SALT LAKE CITY UT	84109	3647 S 2400 E
18342540090000	LOT 6 AMD PLAT OF MT MEADOWS SUB NO 2 8 67' 1197	HARRISON, ANN D	3657 S 2400 E	SALT LAKE CITY UT	84109	3657 S 2400 E
18342540100000	LOT 4 AMD PLAT OF MT MEADOWS SUB NO 2	BAADSGAARD, GENE B & JUDY S	3669 S 2400 E	SALT LAKE CITY UT	84109	3669 S 2400 E
18342540110000	LOT 10 MT MEADOWS SUB 6514-1158	KENER, JOHN W & CYNTHIA M, JT	3679 S 2400 E	SALT LAKE CITY UT	84109	3679 S 2400 E
18342540120000	LOT 9 MT MEADOWS SUB ALISO COM N 57°34'50" E 38.87 FT FR MOST S L V COR SD LOT 8 N 18.11 FT N 47°05' E 53.90 FT S 83.26 FT W 22.80 S L OR L TO BEG 4851-1345 5753-0444 5971-1688 6101-0469 6281-1659 8066-1885 8259-7436	NIELSEN, VERA; LIFE	3689 S 2400 E	SALT LAKE CITY UT	84109	3689 S 2400 E
18342540130000	LOT 8 MT MEADOWS SUB	NEWTON, WILLIAM F & BONNIE J	2394 E 3700 S	SALT LAKE CITY UT	84109	2394 E 3700 S
18342540140000	BEG N 0°05' E 8 6 FT FR NE COR LOT 1, SIERRA VISTA SUB, N 89°44' E 151.58 FT, S 0°05' W 88.58 FT, N 89°45' W 151.3 FT, N 0°05' E 78.73 FT TO BEG 0.29 AC, 4660-0685, 0686 5565-0737 8319-2910	WHITTAKER, MARGARET A G & CARTER, GARY L, TR	3715 S DELIA CIR PO BOX 9324	SALT LAKE CITY UT SALT LAKE CITY UT	84109 84109	3715 S DELIA CIR 3580 S 2445 E
18342540180000	BEG 788.046 FT E & 1238.77 FT N FR SW COR OF NE 1/4 SEC 34, T 18, R 1E, S L M, N 150 FT, M OR L E 150.75 FT, M OR L S	HANSON, CHAD & REBECCA, JT	3600 S 2445 E	SALT LAKE CITY UT	84109	3600 S 2445 E

Parcel	Legal Description	Owner Name	Owner Address	Owner City, State	Owner Zip	Property Address
16342540190000	150 FT. M OR L TO A PT DUE E OF BEG. W 150.75 FT TO BEG. 0.52 AC M OR L 4572.0706 S612.0706 E3483722 S5130.8698	RIGHTER, LINDA J	3618 S 2445 E	SALT LAKE CITY UT	84109	3618 S 2445 E
16342540200000	LOT 15, AIR-MONT HEIGHTS. 4872-1388 4872-1388 6794-0001 701-0303 7761-0759 8038-0038	PULLEY, KEVIN M & HIGHAM, HIRUM B. & GLORIA L.	3626 S 2445 E 3636 S 2445 E 3646 S 2445 E	SALT LAKE CITY UT SALT LAKE CITY UT SALT LAKE CITY UT	84109 84109 84109	3626 S 2445 E 3636 S 2445 E 3646 S 2445 E
16342540220000	N 75 FT OF LOT 18, AIR MONT HEIGHTS. 7032-2021 7442-0186 7548-0187 8473-4271	HALL, JOSEPH A.	3646 S 2445 E	SALT LAKE CITY UT	84109	3646 S 2445 E
16342540230000	S 25 FT OF LOT 18 & N 45 FT OF LOT 19 AIR MONT HEIGHTS 5447-0088	ZARKOU, DONALD R &	3658 S 2455 E	SALT LAKE CITY UT	84109	3658 S 2455 E
16342540240000	S 15 FT OF LOT 19 & ALL LOT 20 AIR MONT HEIGHTS 5728-1888 8184-0413 8218-1344	JOHNSON, JERALD DEE &	3668 S 2455 E	SALT LAKE CITY UT	84109	3668 S 2455 E
16342540250000	LOT 21, N 1/2 LOT 22, AIR-MONT HEIGHTS 4941-1024 6255-2774 7300-1987 8373-3888 8394-4302 8871-8917	HALPIN, R TODD & WILSON, ELMOND & DELISA	3680 S 2455 E 3686 S 2455 E	SALT LAKE CITY UT SALT LAKE CITY UT	84109 84109	3680 S 2455 E 3686 S 2455 E
16342540260000	S 1/2 OF LOT 22 & N 1/2 OF LOT 23 AIR MONT HEIGHTS 5283-0352 6396-1527 8757-4533 9140-5402	WALKER, M RICHARD	3686 S 2455 E	SALT LAKE CITY UT	84109	3686 S 2455 E
16342540270000	S 1/2 OF LOT 23 & N 30 FT OF LOT 24 AIR MONT HEIGHTS S 1/2 OF LOT 24 & N 1/2 OF LOT 25 AIR MONT HEIGHTS 6861-4084	DAVIS, MARSJORIE H & WALKER, STEPHEN G & SUSAN T	3704 S 2455 E 3710 S 2455 E	SALT LAKE CITY UT SALT LAKE CITY UT	84109 84109	3704 S 2455 E 3710 S 2455 E
16342540280000	S 1/2 OF LOT 24 & N 1/2 LOT 26, AIR-MONT HEIGHTS S 1/2 OF LOT 26 & ALL LOT 27 AIR MONT HEIGHTS	WARDELL, WILLIAM D & POND, REX D &	3714 S 2455 E 2631 VIA RIVERA	SALT LAKE CITY UT RANCHO PALOS VERDES CA	84109 90274	3714 S 2455 E 3586 S 2445 E
16342540290000	BEG 788.045 FT E & 1389.77 FT N FR SW COR OF NE 1/4 SEC 34, T 15, R 1E, SLM, N 0°09' E 56 FT, S 89°55' E 151.3 FT, S 0°05' W 90 FT, N 89°55' W 150.75 FT M OR L TO BEG. 0.19 AC M OR L 5573-1878, 5586-200, 4572-708 6005-2903 6608-0386 6655-0070	PAPPAS, STEPHEN M &	3585 S 2445 E	SALT LAKE CITY UT	84109	3585 S 2445 E
16342550010000	COM 786.225 FT E & 1525.5 FT N & N 89°07' E 202.45 FT FR SW COR OF NE 1/4 SEC 34, T 15, R 1E, SLM, N 0°05'00" W 80.88 FT S 89°54'30" E 152.31 FT N 0°05'30" E 84.55 FT N 89°54'30" W 82.42 FT & 88°29' W 80.27 FT TO BEG. 0.33 AC 4127.9018 7666-1854	NEVENNER, TYLER &	3595 S 2445 E	SALT LAKE CITY UT	84109	3595 S 2445 E
16342550020000	COM 786.225 FT E & 1525.5 FT N & N 89°07' E 202.45 FT & S 0°05'30" W 80.88 FT FR SW COR OF NE 1/4 SEC 34, T 15, R 1E, SLM N 0°05'30" W 80.88 FT S 89°54'30" E 152.31 FT N 0°05'30" E 80.85 FT, N 89°54'30" W 152.31 FT TO BEG. 0.32 AC. 6248-0461 6316-5298	FEREDAY, BRUCE &	3603 S 2445 E	SALT LAKE CITY UT	84109	3603 S 2445 E
16342550030000	COM 786.225 FT E & 1525.5 FT N & N 89°07' E 202.45 FT & S 0°05'30" W 181.71 FT FR SW COR OF NE 1/4 SEC 34, T 15, R 1E, SLM N 0°05'30" W 80.85 FT S 89°54'30" E 152.31 FT N 0°05'30" E 80.85 FT, N 89°54'30" W 152.31 FT TO BEG. 0.32 AC. 7134-1945	BURTON, DOROTHY S. RUDD, CALVIN & LAVON W. WALLACE, STEWART M & SHERWOOD, STEVEN &	3613 S 2445 E 3623 S 2445 E 3633 S 2445 E 2461 E 3650 S	SALT LAKE CITY UT SALT LAKE CITY UT SALT LAKE CITY UT SALT LAKE CITY UT	84109 84109 84109 84109	3613 S 2445 E 3623 S 2445 E 3633 S 2445 E 2461 E 3650 S
16342550040000	LOT 14 AIR MONT HEIGHTS 4528-0483	FETZER, DAVID M & MARSHA G	2474 E NEFFS LN	SALT LAKE CITY UT	84109	2474 E NEFFS LN
16342550050000	LOT 13 AIR MONT HEIGHTS	BENGTZEN, RAMOLA O.	3588 S 2500 E	SALT LAKE CITY UT	84109	3588 S 2500 E
16342550060000	LOT 12, AIR-MONT HEIGHTS	JENSEN, WILLIAM D. & MARGARET	3578 S 2500 E	SALT LAKE CITY UT	84109	3578 S 2500 E
16342550070000	LOT 11 AIR MONT HEIGHTS 7012-1181 8424-6088 9018-3085 9041-4943	ULRICH, HERMAN D. & MARIE A. ZENDER, JERRY H. & MARIE T. EDLUND, MARYAN C. & VERLA C. KIRKHAM, RYAN C. &	3588 S 2500 E 3600 S 2500 E 3610 S 2500 E 3620 S 2500 E	SALT LAKE CITY UT SALT LAKE CITY UT SALT LAKE CITY UT SALT LAKE CITY UT	84109 84109 84109 84109	3588 S 2500 E 3600 S 2500 E 3610 S 2500 E 3620 S 2500 E
16342550080000	LOT 1 AIR MONT HEIGHTS	BOWEN, BARRY B &	3634 S 2500 E	SALT LAKE CITY UT	84109	3634 S 2500 E
16342550090000	LOT 2 AIR MONT HEIGHTS	KUCHAR, KAREL V & VLADANA M	3642 S 2500 E	SALT LAKE CITY UT	84109	3642 S 2500 E
16342550100000	LOT 3 AIR MONT HEIGHTS	KOLMAN, JOHN & JOHANNA (JT)	3657 S 2455 E	SALT LAKE CITY UT	84109	3657 S 2455 E
16342550110000	LOT 4 AIR MONT HEIGHTS	SNOW, RYAN B &	3689 S 2455 E	SALT LAKE CITY UT	84109	3689 S 2455 E
16342550120000	LOT 5 & N 1/2 OF LOT 6 AIR MONT HEIGHTS					
16342550130000	LOT 5 & N 1/2 OF LOT 6 AIR MONT HEIGHTS					
16342550140000	S 1/2 OF LOT 6 & N 1/2 OF LOT 7 AIR MONT HEIGHTS					
16342550150000	S 1/2 OF LOT 7 & ALL LOT 8 AIR MONT HEIGHTS 8328-7951 8330-4845					
16342550160000	LOT 9 AIR MONT HEIGHTS 8328-7951 8330-4845 8396-7578 8652-5118					
16342550170000	LOT 10 AIR MONT HEIGHTS					
16342550180000	W 182 FT OF LOT 28 AIR MONT HEIGHTS 5180-137, 133					
16342550190000	W 182 FT OF LOT 28 AIR MONT HEIGHTS 5353-1483 7895-2822					

Parcel	Legal Description	Owner Name	Owner Address	Owner City, State	Owner Zip	Property Address
16342560300000	W 1/2 FT OF LOT 30 & W 1/2 FT OF N 1/2 LOT 31 AIR MONT HEIGHTS 7121-4271, 629	OSTLER, STEVEN B &	3677 S 2455 E	SALT LAKE CITY UT	84109	3677 S 2455 E
16342560040000	S 1/2 OF LOT 31 & ALL LOT 32 AIR MONT HEIGHTS 7445-6390	SORENSEN, DANIEL &	3687 S 2455 E	SALT LAKE CITY UT	84109	3687 S 2455 E
16342560100000	LOT 1, ACER CORPSE SUB 6914-1002 7486-2747 7685-2740 8888-7654 7455	LARSEN, KEITH D &	2465 E 3720 S	SALT LAKE CITY UT	84109	2465 E 3720 S
16342560130000	E 75.68 FT OF LOTS 28, 29 & 30 & E 75.68 FT OF N 1/2 OF LOT 31, AIR MONT HEIGHTS, LESS STREET, ALSO BEG. & 89°44'37" E 120 FT & N 0°05'30" E 828.59 FT FR. CEN. SEC. 34, T. 18, R. 1E, S. 1M, SELV. ALG. CURVE TO L. 17.81 FT, S. 22°07'02" W. 10.53 FT, N. 0°05'30" E 27.08 FT TO BEG. 7732-7106 7227-4326, 7775-1590	SPERRY, LILY T. TR	2494 E 3650 S	SALT LAKE CITY UT	84109	2494 E 3650 S
16342560140000	LOT 1, ABBINGTON #1 SUB. 7391-2415 8331-4223	BACKMAN, GUSTAVE P II &	2473 E 3720 S	SALT LAKE CITY UT	84109	2473 E 3720 S
16342560150000	BEG. E 1220.63 FT & N 24 RDS FR. CEN. SEC. 34, T. 18, R. 1E, S. 1M, E 81 FT, S. 186.45 FT, W 81 FT, N 186.45 FT TO BEG. 0.25 AC.	LAYTON, DON. TR	220 S BANKS CT	SALT LAKE CITY UT	84102	2483 E 3720 S
16342560160000	BEG. E 1220.63 FT & N 24 RDS & 81 FT M. OR. L. FR. CEN. OF SEC. 34, T. 18, R. 1E, S. 1M, E 15 FT, S. 186.45 FT, W 15 FT, N 186.45 FT TO BEG. 0.09 AC.	LAYTON, ROBERT. TR	220 S BANKS CT	SALT LAKE CITY UT	84102	2483 E 3720 S
16342570010000	LOT 3 DELTA CIRCLE SUB 5477-2850 6957-2759 7068-0979	KIMBALL, MARILYN E. TR	3721 S DELIA CIR	SALT LAKE CITY UT	84109	3721 S DELIA CIR
16342570020000	LOT 4 DELTA CIRCLE SUB 6148-0690	LLOYD, GAYLE A	3731 S DELIA CIR	SALT LAKE CITY UT	84109	3731 S DELIA CIR
16342570030000	COM. 120.45 FT N. & 627 FT E FR. CEN. SEC. 34, T. 18, R. 1E, S. 1M, E 109.32 FT N. 70 FT W. 163.21 FT TO E. LINE DELTA DRIVE SWLY. ALG. 80 DRIVE ON 40 FT RADIUS CURVE TO RIGHT 60.6 FT S 12.8 FT TO BEG. 0.26 AC. 8079-1443 8079-2510	JONSSON, LAMAR P & SUSAN H.	2408 E DELIA DR	SALT LAKE CITY UT	84109	2408 E DELIA DR
16342570040000	BEG. N 242.77 FT & E 826.32 FT FR. SW. COR. OF NE 1/4 SEC. 34, T. 18, R. 1E, S. 1M, N. 88.78 FT, S. 88°54'30" E 210.5 FT, S. 49°30'24" W. 24.84 FT, W. 88.03 FT, S. 82.78 FT, W. 103.48 FT TO BEG.	CLARK, STANLEY W &	3718 S 2455 E	SALT LAKE CITY UT	84109	3718 S 2455 E
16342570050000	BEG. 0.270 AC. 4433-1002 6518-0837 7082-2871 7853-3176	HOLMES, GREGORY D	3720 S 2455 E	SALT LAKE CITY UT	84109	3720 S 2455 E
16342570060000	COM. 242.77 FT N. & 828.78 FT E FR. SW. COR. OF NE 1/4 SEC. 34, T. 18, R. 1E, S. 1M, N. 82.78 FT, E 88.03 FT, N. 49°30'24" E 24.84 FT, S. 80°54'30" E 9.5 FT, S. 88.75 FT, W. 116.53 FT TO BEG. 0.23 AC. 4433-1002 6518-0837	COYLE, RICHARD C	2470 E 3720 S	SALT LAKE CITY UT	84109	2470 E 3720 S
16342570070000	BEG. 204.45 FT N. & 1080 FT E FR. CEN. SEC. 34, T. 18, R. 1E, S. 1M, E 80 FT, N. 137.1 FT, W. 80 FT, S. 137.1 FT TO BEG. 0.25 AC. M. OR. L. 4785-0573 5536-0834 5718-2700 6781-1734	DRAKULICH, BESSIE & MARY.	2488 E 3720 S	SALT LAKE CITY UT	84109	2488 E 3720 S
16342570080000	COM. 204.45 FT N. & 1240 FT E FR. CEN. SEC. 34, T. 18, R. 1E, S. 1M, N. 137.1 FT, W. 80 FT, S. 137.1 FT TO BEG. 0.20 AC. 5446-439	DAVID, MANDY L. ET AL	2494 E 3720 S	SALT LAKE CITY UT	84109	2494 E 3720 S
16342570100000	8446-0438 8248-1851 6716-0852 6728-0392 8236-1081	TAYLOR, MICHAEL A &	3745 S 2455 E	SALT LAKE CITY UT	84109	3745 S 2455 E
16342570110000	BEG. 120.45 FT N. & 1320 FT E FR. CEN. SEC. 34, T. 18, R. 1E, S. 1M, N. 84 FT, W. 240 FT, N. 137.1 FT, W. 18.88 FT, S. 221.1 FT E 298.88 FT TO BEG. 0.75 AC. 4693-0515 5438-1132 8851-1604	NELSON, CONNIE K &	2397 E 3750 S	SALT LAKE CITY UT	84109	2397 E 3750 S
16342570120000	LOT 1 HEUGLY ACRES SUB 5486-2682 6233-2480	CHRISTENSEN, RAY L. ET AL	2411 E 3750 S	SALT LAKE CITY UT	84109	2411 E 3750 S
16342570130000	LOT 2 HEUGLY ACRES SUB 5486-3172 5486-0373 7911-2348	EGAN, CHARLES N & RUTH W. TC	2425 E 3750 S	SALT LAKE CITY UT	84109	2425 E 3750 S
16342570140000	LOT 4 HEUGLY ACRES SUB 6184-0901 6184-1084	BREEZE, PATRICIA A. TR	2438 E 3750 S	SALT LAKE CITY UT	84109	2438 E 3750 S
16342570150000	LOT 5 HEUGLY ACRES SUB	HYER, RENEE	2453 E 3750 S	SALT LAKE CITY UT	84109	2453 E 3750 S
16342570160000	LOT 6 HEUGLY ACRES SUB	MOESSER, BRUCE L & RUTH A	2467 E 3750 S	SALT LAKE CITY UT	84109	2467 E 3750 S
16342570170000	LOT 7 HEUGLY ACRES SUB, LESS TRACT DEDED TO THE CORP OF THE PRESIDING BISHOP OF THE CH. OF JC. OF LDS. 5418-0225	SANDERSON, JAMES R &	2481 E 3750 S	SALT LAKE CITY UT	84109	2481 E 3750 S
16342570180000	BEG. 50.08 RDS E & 242.775 FT N FR. SW. COR. 1/4 OF SEC. 34, T. 18, R. 1E, S. 1M, S. 52.325 FT, E 20 FT, N. 52.325 FT, W. 20 FT TO BEG. 0.024 AC. M. OR. L. 5380-0351 6206-2871 6206-2874 6637-488 6637-0891	LLOYD, GAYLE A	3731 S DELIA CIR	SALT LAKE CITY UT	84109	3731 S DELIA CIR
16342570190000	BEG. 50.08 RDS E & 7.3 RDS N FR. SW. COR. OF NE 1/4 OF SEC. 34, T. 18, R. 1E, S. 1M, N. 70 FT, E 20 FT, S. 70 FT, W. 20 FT TO BEG. 0.032 AC. M. OR. L. 5380-0350 5670-1443 5670-2510	JONSSON, LAMAR P &	2406 E DELIA DR	SALT LAKE CITY UT	84109	2406 E DELIA DR
16342570200000	BEG. 846.32 FT E & N 120.45 FT FR. SW. COR. OF NE 1/4 SEC. 34, T.	PAULSEN, HELENA &	3750 S 2455 E	SALT LAKE CITY UT	84109	3750 S 2455 E

Parcel	Legal Description	Owner Name	Owner Address	Owner City, State	Owner Zip	Property Address
	15, R 1E, S 1M, N 122 3/5 FT. E 200 5 FT. N 88 7/5 FT. E 16 5 FT. S 22 1/1 FT. W 217 FT TO BEG. 0 65 AC M OR L 5360-0350 8453-0493 8468-8341					
16342760010000	LOT 7, HILLSIDE VIEW. 6327-3865 8454-1054	WALKER, MATTHEW N &	2518 E HILLSIDE CIR	SALT LAKE CITY UT	84109	2518 E HILLSIDE CIR
16342760020000	LOT 8 HILLSIDE VIEW EXCEPT THE E 10 FT THEREOF	LLOYD, JEAN D.	2528 E HILLSIDE CIR	SALT LAKE CITY UT	84109	2528 E HILLSIDE CIR
16342760030000	LOT 5, & THE E 10 FT OF LOT 6, HILLSIDE VIEW. 4007-0204 5862-0350 8391-1444 8865-7873-7898	HARGES, DENISE C	2540 E HILLSIDE CIR	SALT LAKE CITY UT	84109	2540 E HILLSIDE CIR
16342760040000	BEG N 00'13" E 1138.8 FT & 8 80'50" E 333.86 FT FR SW COR OF SEC 14 OF NE 1/4 SEC 34, T 1S, R 1E, S 1M, N 22' E 80 98 FT; N 00'13" E 44.84 FT, S 70' E 140 74 FT, S 71.58 FT; W 162 81 FT TO BEG. 0 317 AC 4462-1442 1456 5101-0784 9497-2315 THRU 2321 8487-2323	OLSON, JUDY T	3620 S HILLSIDE LN	SALT LAKE CITY UT	84109	3620 S HILLSIDE LN
16342760050000	BEG 1138.8 FT N & 480 27 FT E OF SW COR OF E 1/2 OF NE 1/4 OF SEC 34, T 1S, R 1E, S 1M, E 98 87 FT M OR L, N 22' E 86 54 FT; W 132.86 FT; N 70' W 35.78 FT, S 9' E 22.89 FT; S 70' E 28 23 FT; S 71.58 FT TO BEG. 0 28 AC M OR L 4508-1282 1281 4508-1283	ODDONE, FREDRIC & DIANE, ET AL	3618 S HILLSIDE LN	SALT LAKE CITY UT	84109	3618 S HILLSIDE LN
16342760060000	LOT 8 HILLSIDE VIEW 7731-1284 7788-1087 7823-1370 9657-8138	KIRK, WARREN	2511 E PARK CIR	SALT LAKE CITY UT	84109	2511 E PARK CIR
16342760070000	LOT 9, HILLSIDE VIEW	MILLER, DAVID J & EILEEN S	2521 E PARK CIR	SALT LAKE CITY UT	84109	2521 E PARK CIR
16342760080000	LOT 10 HILLSIDE VIEW & COM AT SW COR SD LOT N 84'33'14" E 82 227 FT S 22' W 12 FT W 1/2 85 FT TO BEG 448-0960 5686-1882 5830-2760 6832-2710 8396-8981 8381-84016	HUTCHINSON, NEIL &	2531 E PARK CIR	SALT LAKE CITY UT	84109	2531 E PARK CIR
16342760090000	LOT 13 HILLSIDE VIEW LESS ST 5439-2314 5988-1518	STEIN, SCOTT R &	2510 E PARK CIR	SALT LAKE CITY UT	84109	2510 E PARK CIR
16342760100000	LOT 12 HILLSIDE VIEW EXCEPT COM 45 FT W OF SE COR SD LOT 9 88'50" E 45 FT N 42'54" W 45 FT SW 1/4 40 FT M OR L TO BEG 4886-1086	SUDAR, MARY R (TR)	2520 E PARK CIR	SALT LAKE CITY UT	84109	2520 E PARK CIR
16342760110000	LOT 11, HILLSIDE VIEW SUB. EXCEPT COM AT NW COR SD LOT N 84' 33'14" E 82 227 FT; SW 1/2 FT; W 1/2 85 FT M OR L TO BEG ALSO COM AT SE COR SD LOT 11, N 42'54" W 45 FT; SW 1/4 40 FT M OR L; E 45 FT TO BEG 4284-0234 7202-0802 7208-2884	REDDISH, NANCY N	1300 W GONZALES RD #108	OXNARD CA	93038	2530 E PARK CIR
16342760120000	COM 1387 8 FT E & 888 6 FT N FR GEN BEG 34 T 1S R 1E SL MER S 88'50" E 152 2 FT S 88 52 FT N 80'55" W 130 71 FT TO ST NW 1/4 ALG SD ST 70.12 FT TO BEG	BEHNEY, MYRON B. & MARIAN O.	3665 S LAUREL CIR	SALT LAKE CITY UT	84109	3665 S LAUREL CIR
16342760150000	BEG 105 23 RDS E & 34 RDS N & N 88'42" W 302 65 FT FR GEN SEC 34, T 1S, R 1E, S 1M, N 88'42" W 120 FT, N 00'25" W 123 43 FT, S 88'52" E 120 FT; S 0'02" E 123 78 FT TO BEG. 0 34 AC M OR L 4884-0882 4828-1134	MACKEY, DAVID B	3698 S HILLSIDE LN	SALT LAKE CITY UT	84109	3698 S HILLSIDE LN
16342760160000	COM 80 03 RDS E & 22 7 RDS N FR SW COR OF NE 1/4 SEC 34 T 1S R 1E SL MER N 180 45 FT W 152 FT & 188 45 FT E 152 FT TO BEG 0 85 AC 5768-1358 6488-2455 6515-2887 7040-0787 7046-383	PEARSON, STEWART E &	2438 E 3750 S	SALT LAKE CITY UT	84109	2511 E 3720 S
16342760170000	COM 1520 FT E & 888 4 FT N FR GEN OF SEC 34, T 1S, R 1E, SL MER, E 100 FT, N 84 FT, E 14 FT, N 84 2 FT, W 114 FT, S 178 2 FT TO BEG. 0 44 AC 8948-1777	MAY, FITZ W	3674 S HILLSIDE LN	SALT LAKE CITY UT	84109	3674 S HILLSIDE LN
16342760180000	BEG 105 23 RDS E & 34 RDS N FR GEN SEC 34, T 1S, R 1E, S 1M, N 88'42" W 286 3 FT, N 00'25" W 123 78 FT; S 88'52" E 140 FT, S 0'02" E 104 14 FT, S 88'42" E 181 22 FT; S 14'22" W 20 62 FT TO BEG. 0 47 AC M OR L 4884-0880	WESTWOOD, BLAKE L. TR	3698 S HILLSIDE LN	SALT LAKE CITY UT	84109	3698 S HILLSIDE LN
16342760190000	COM 227 RDS N & 80 03 RDS E FR SW COR OF NE 1/4 SEC 34 T 1S, R 1E, S 1M, N 82 4 FT, E 110 FT, S 82 4 FT, W 110 FT TO BEG. 0 23 AC 3988-0100 5944-2278 5820-0778 6781-1413 8697-2071	STONE, ANNABELLE L	2531 E 3720 S	SALT LAKE CITY UT	84109	2531 E 3720 S
16342760210000	BEG 888 8 FT N & 273 86 FT E FR SW COR OF E 1/2 OF NE 1/4 SEC 34, T 1S, R 1E, S 1M, N 22' E 80 88 FT; E 272 13 FT M OR L, S 22' W 80 88 FT; W 272 13 FT M OR L TO BEG 0 5 AC M OR L 4537-1244 6886-2381 6886-2384 7844-2583 7844-2585 7886-1808 8802-7818 8603-0001	BUCHANAN, BRIAN J &	3775 S 3100 E	SALT LAKE CITY UT	84109	3638 S HILLSIDE LN

Parcel	Legal Description	Owner Name	Owner Address	Owner City, State	Owner Zip	Property Address
16342760230000	BEG 1634 FT E & 864 FT N FR CN SEC 34, T 18, R 1E, S L M, E 181 FT; S 214 W 95.45 FT; N 141 S E 72.43 FT; W 106.53 FT; N 10 FT TO BEG. 0.08 AC. 4773-060 5129-0418 5571-2732 6283-1088 6285-2787 6313-1214 6313-1216 6330-1544 6697-1544 8811-2748	TODOROV, BORISLAV O &	3676 S HILLSIDE LN	SALT LAKE CITY UT	84109	3676 S HILLSIDE LN
16342760240000	BEG 1534 FT & N 778.4 FT FR CN SEC 34, T 18, R 1E, S L M, N 70.2 FT; E 166.53 FT; S 141 S W 72.43 FT; W 148.7 FT TO BEG. 0.28 AC. 4121-171 5129-0418 5571-2732 6285-2787 6313-1214 6313-1216 6330-1545 6597-1543 6611-2748	TODOROV, BORISLAV O &	3676 S HILLSIDE LN	SALT LAKE CITY UT	84109	3676-78 S HILLSIDE LN
16342760250000	BEG 1620 FT & N 960.4 FT FR CN SEC 34, T 18, R 1E, S L M, N 94 FT; E 14 FT; N 8 FT; E 148.7 FT M OR L; S 141 S W 94.92 FT; W 139.33 FT TO BEG. 0.37 AC. 4230-029 5350-0867 5129-0418 5571-2732 6285-2787 6313-1214 6313-1216 6330-1545 6597-1543 6611-2748	HILLS, BURKE A & WICKI JO B	3680 S HILLSIDE LN	SALT LAKE CITY UT	84109	3680 S HILLSIDE LN
16342760260000	BEG 107.18 RDS E & 415.5 RDS N FR CN SEC 34, T 18, R 1E, S L M, N 4254' & 161.22 FT; N 141-2230' & 107.9 FT TO BEG. LESS STREET; 0.42 AC. 4121-171 5129-0418 5571-2732 6285-2787 6313-1214 6313-1216 6330-1545 6597-1543 6611-2748	SNIEGOCKI, CONSTANCE L, AKA	3686 S HILLSIDE LN	SALT LAKE CITY UT	84109	3686 S HILLSIDE LN
16342760280000	COM 22.7 RDS N & 86.03 RDS E & 82.4 FT N & 110 FT E FR SW COR OF NE 1/4 SEC 34 T 18 R 1E S L M E 110 FT TO W SIDE OF HILLSIDE LANE S 141 S W ALG 80 LANE 66.33 FT W 110.08 FT TO PT DUE S OF BEG N 82.4 FT TO BEG 0.20 AC 6032-340	NICHOLSON, STEPHANIE C	305 NE 133RD CIR	VANCOUVER WA	98685	3718 S HILLSIDE LN
16342760290000	BEG N 868.8 FT & E 279.08 FT FR SW COR OF SE 1/4 OF NE 1/4 SEC 34, T 18, R 1E, S L M, S 091130' W 119.2 FT; N 887-127 W 66 FT; S 6 FT; S 867-5072' & 168.22 FT; N 071-107 W 56.09 FT; N 61-3532' & 46 FT; S 887-0831' & 107.89 FT N 2140' & 52.89 FT; W 272.13 FT TO BEG. 0.48 AC M OR L 4882-0547 6106-2803 6655-1259 6656-1069	VANSLOOTEN, ANNA A	3424 S 2300 E	SALT LAKE CITY UT	84109	3646 S HILLSIDE LN
16342760300000	BEG 8 2140' W 730' FT & W 18.42 FT FR NON AT INTERSECTION OF NEFFS LANE & HILLSIDE LANE; SD MON BEING N 988.8 FT & E 583.61 FT & N 2140' E 664.1 FT FR SW COR OF SE 1/4 OF NE 1/4 SEC 34, T 18, R 1E, S L M, N 887-0831' W 107.88 FT; S 61-3532' W 46 FT; S 1410' W 96.09 FT; S 887-5072' & 118.61 FT; N 2140' & 80.81 FT TO BEG. 0.23 AC 4899-0287 5818-1625	BOLINDER, E SCOTT	3670 S HILLSIDE LN	SALT LAKE CITY UT	84109	3670 S HILLSIDE LN
16342760350000	BEG 8 697-5430' E 1320 FT & N 09-0530' E 686.4 FT; S 48-2807' E 79.09 FT; S 49-0516' & 77.87 FT; N 69-5430' W 159.83 FT TO BEG. 0.25 AC M OR L 7588-1212	SMARDEN, LA DENE	3670 S LAUREL CIR	SALT LAKE CITY UT	84109	3670 S LAUREL CIR
16342760360000	BEG 8 697-5430' E 1320 FT & N 09-0530' E 686.4 FT & S 89-5430' E 187.33 FT FR CN SEC 34, T 18, R 1E, S L M, N 89-6907' W 27.2 FT; N 49-0516' W 77.87 FT; N 48-2807' W 79.09 FT; NEVY ALG A CURVE TOL 47 FT; S 69-3540' E 130.71 FT; S 83.86 FT; N 69-5430' W 12.07 FT M OR L TO BEG. 0.25 AC 7588-1212 7588-1412 7232-1379 7901-2212 8003-0425 8386-5240	POWERS, MICHAEL D &	3687 S LAUREL CIR	SALT LAKE CITY UT	84109	3687 S LAUREL CIR
16342760370000	BEG N 28.3 RDS E & 88.03 RDS FR SW COR OF NE 1/4 SEC 34, T 18, R 1E, S L M, N 82.4 FT; E 60 FT; S 82.4 FT; W 60 FT TO BEG. 0.13 AC. 7942-2068	WESTWOOD, BLAKE L, TR	3696 S HILLSIDE LN	SALT LAKE CITY UT	84109	3696 S HILLSIDE LN
16342760380000	BEG N 486.95 FT & E 1529 FT FR SW COR OF NE 1/4 SEC 34, T 18, R 1E, S L M, N 82.4 FT; E 207.62 FT; S 141 S W 85.33 FT; W 194.15 FT TO BEG. 0.42 AC	GUSTAFSON, JARET E. & DIANE	3714 S HILLSIDE LN	SALT LAKE CITY UT	84109	3714 S HILLSIDE LN
16342760390000	BEG N 1069.8 FT & E 303.360 FT FR SW COR OF E 1/2 OF NE 1/4 OF SEC 34, T 18, R 1E, S L M, N 22' & 80.860 FT; E 102.833 FT; S 75 FT; W 133.135 FT TO BEG. 0.20 AC	OLSON, JUDY T	3620 S HILLSIDE LN	SALT LAKE CITY UT	84109	3620 S HILLSIDE LN
16342760400000	BEG 1069.8 FT N & 426.48 FT E FR SW COR SE 1/4 OF NE 1/4 SEC 34, T 18, R 1E, S L M, N 75 FT; E 169.29 FT M OR L TO W LINE OF HILLSIDE LANE; SW 1/4 ALG LANE 80.89 FT; W 138.995 FT M OR L TO BEG. 0.27 AC. 8602-5825 9877-7320	CARTER, GARY L	PO BOX 9324	SALT LAKE CITY UT	84109	3630 S HILLSIDE LN
16342780010000	LOT 6 CAMBROSE SUBS	ERICSON, ROBERT D. & JUNE C.	3647 S HILLSIDE LN	SALT LAKE CITY UT	84109	3647 S HILLSIDE LN

Parcel	Legal Description	Owner Name	Owner Address	Owner City, State	Owner Zip	Property Address
16342780020000	BEG N 764.07 FT & W 810.14 FT FR SEC COR OF NE 1/4 OF SEC 34, T 18, R 1E, S 1/4, N 0+4/5 E 66.75 FT, M OR L; W 194.96 FT, M OR L; S 214.49 W 24.61 FT; S 14+3/8 W 45.16 FT, M OR L; E 215.02 FT, M OR L; TO BEG, 0.31 AC 4106-0132 69398-1972 6370-1697	MCBRIDE, NATHAN	3665 S HILLSIDE LN	SALT LAKE CITY UT	84109	3665 S HILLSIDE LN
16342780030000	COM 662.12 FT N & 611.01 FT W FR E 1/4 COR SEC 34 T 18 R 1E SL MER N 82.735 FT M OR L; W 215.02 FT M OR L; TO E LINE HILLSIDE LANE S 14+3/8 W 82.735 FT M OR L; TO PT DUE W FR BEG E 237.48 FT TO BEG 0.34 AC	JORGENSEN, DAVID S. & JANIS L.	3675 S HILLSIDE LN	SALT LAKE CITY UT	84109	3675 S HILLSIDE LN
16342780040000	COM 616.12 FT N & 637 FT W FR E 1/4 COR SEC 34 T 18 R 1E SL MER W 233.75 FT N 19+2/3 E 70.1 FT E 211.5 FT S 66 FT TO BEG 0.30 AC; 5987-2407 6208-2553 7891-1897 7894-1843 78120444 8335-0609 8382-9056	DECKER, PETER J &	3711 S HILLSIDE LN	SALT LAKE CITY UT	84109	3711 S HILLSIDE LN
16342780050000	COM 33.26 ROS N & 637 FT W FR E 1/4 COR SEC 34 T 18 R 1E SL MER W 232.35 FT M OR L; TO HILLSIDE LANE N 16+2/3 E 70.1 FT E 233.15 FT M OR L; TO A PT DUE N FR BEG S 87 FT TO BEG 0.37 AC	JONES, MARILYN L	3691 S HILLSIDE LN	SALT LAKE CITY UT	84109	3691 S HILLSIDE LN
16342780060000	LOT 1 SPRING HAVEN SUB	TAYLOR, DEBRA, TR ET AL	9466 S 2805 W	SOUTH JORDAN UT	84095	3715 S HILLSIDE LN
16342780070000	LOT 2 SPRING HAVEN SUB	WALKER, ROBERT L, TR	2572 E HAVEN DR	SALT LAKE CITY UT	84109	2575 E HAVEN DR
16342780080000	LOT 3 SPRING HAVEN SUB	ANDERSON, JOHN W & LOIS N.	2591 E HAVEN DR	SALT LAKE CITY UT	84109	2591 E HAVEN DR
16342780090000	LOT 4 SPRING HAVEN SUB 4909-0457 8338-0500 0504	BARLOW, MOLLE J, TR	2597 E KIMBARY WY	SALT LAKE CITY UT	84109	2597 E KIMBARY WY
16342780100000	LOT 8 CAMROSE SUB 5482-5065 THRU 509 5482-0510	LUND, PAUL J & ROBBIN J (JT)	2804 E CRAIG DR	SALT LAKE CITY UT	84109	2604 E CRAIG DR
16342780110000	LOT 10 CAMROSE SUB	TAYLOR, F LEE & JOYCE C, TRS	2820 E CRAIG DR	SALT LAKE CITY UT	84109	2620 E CRAIG DR
16342780120000	COM 633.3 FT N & 478.3 FT W FR E 1/4 COR SEC 34 T 18 R 1E SL MER W 190.78 FT S 0+4/5 W 75.98 FT E 196 FT TO WLY LINE OF ST NWLY ALG CURVE TO LEFT 18.15 FT NWLY ALG CURVE TO RIGHT 80.08 FT NWLY ALG CURVE 3.86 FT TO BEG 0.24 AC 8210-1359	CALVERT, TODD R &	4041 NORTHMEW TER	EAGAN MN	55123	3666 S KIMBARY WY
16342780130000	BEG N 662.12 FT & W 447.10 FT FR E 1/4 COR SEC 34 T 18, R 1E, S 1/4, W 163.94 FT; N 0+4/5 E 76.60 FT, E 166 FT; SLY ALG CURVE TO R 38.68 FT, S 24.07 FT; SLY ALG CURVE TO R 12.68 FT TO BEG, 0.27 AC, 4015-497 4015-0089 7032-256	ERICKSON, DOUGLAS V, ET AL	3683 S HILLSIDE LN	SALT LAKE CITY UT	84109	3683 S HILLSIDE LN
16342780140000	BEG N 0+0/141 W 548.12 FT & W 453.77 FT FR SEC COR OF NE 1/4 OF SEC 34, T 18, R 1E, S 1/4, W 183.23 FT M OR L; N 133.7 FT, M OR L; E 190.77 FT M OR L; SLY ALG CURVE TO R 58.57 FT; SLY ALG CURVE TO L 75.35 FT TO BEG, 0.57 AC 5988-0171 5985-1145 8043-0480 8067-1633 6471-1133 8754-0225 8182-2828 7032-0289 8436-3208 8123-5877	SKEEN, DEBRA P	3690 S KIMBARY WY	SALT LAKE CITY UT	84109	3690 S KIMBARY WY
16342780150000	LOT 5 SPRING HAVEN SUB	MORRIS, RALPH H & NINA G;	2609 E KIMBARY WY	SALT LAKE CITY UT	84109	2609 E KIMBARY WY
16342780160000	LOT 30, SPRING HAVEN SUB 4718-0166 8630-0278	STONE, ANABELLE L, TR	3747 S HILLSIDE LN	SALT LAKE CITY UT	84109	3747 S HILLSIDE LN
16342780170000	LOT 29 SPRING HAVEN SUB 5400-0001 8281-5086 8450-8178	BURNHAM, ANTHONY B &	2574 E HAVEN DR	SALT LAKE CITY UT	84109	2574 E HAVEN DR
16342780180000	LOT 28 SPRING HAVEN SUB 7465-1386 8068-7288	GUICK, JOYCE F	2594 E HAVEN DR	SALT LAKE CITY UT	84109	2594 E HAVEN DR
16342780190000	LOT 27 SPRING HAVEN SUB 6302-0480 8941-2366	SMITH, S CLARK & JULIA K	3750 S HAVEN WY	SALT LAKE CITY UT	84109	3750 S HAVEN WY
16342780200000	LOT 31, SPRING HAVEN SUB & COM AT NW COR LOT 26, SD SUB, S 11+1/4 W 82.54 FT, S 29+1/2 W 20 FT, NWLY 82.54 FT M OR L; TO A PT ELY FR BEG, WLY 20.04 FT M OR L; TO BEG, 8075-0292 7198-1777 7145-0575 7357-1588 7503-2018 8447-486 8447-0087 8119-8577	JOHNSON, LAUDAN C, TR	3757 S HILLSIDE LN	SALT LAKE CITY UT	84109	3757 S HILLSIDE LN
16342780210000	LOT 32, SPRING HAVEN SUB 4802-0730 5900-2252 6456-1019	OHAI, JEAN B	3767 S HILLSIDE LN	SALT LAKE CITY UT	84109	3767 S HILLSIDE LN
16342780220000	LOT 33 SPRING HAVEN SUB	GILES, JAROM A &	3777 S HILLSIDE LN	SALT LAKE CITY UT	84109	3777 S HILLSIDE LN
16342780230000	8293-1277 8194-0690	LEEFLANG, KATHLEEN T	3766 S HAVEN WY	SALT LAKE CITY UT	84109	3766 S HAVEN WY
16342780240000	BEG AT NE COR LOT 25, SPRING HAVEN, S 22 W 20 FT, WLY 32 FT, WLY 40 FT, SWLY 43.75 FT TO SE COR LOT 32 SD SUB, N 11+1/8 E 182.54 FT, M OR L; S 75+4/8 E 159.85 FT TO BEG 0.73-1421	BARTON, ERIC D &	3776 S HAVEN WY	SALT LAKE CITY UT	84109	3776 S HAVEN WY
16342780250000	COM S 83+3/20 W 35 FT FR NE COR LOT 25 SPRING HAVEN SUB WLY 40 FT, WLY 41 FT, SWLY 43.75 FT TO NE COR LOT 33 SD SUB, SLY ALG ELY LINE SD LOT 50.58 FT S 84+3/8 E 129.48 FT NWLY 87.11 FT TO PT 32 FT ELY FR BEG WLY 32 FT TO BEG	ROSANDER, W K & REBECCA (JT)	2608 E HILLSIDE PINES CIR	SALT LAKE CITY UT	84109	2608 E HILLSIDE PINES CIR

Parcel	Legal Description	Owner Name	Owner Address	Owner City, State	Owner Zip	Property Address
16342800020000	LOT 2, HILLSIDE PINES EXCEPT THE E 3 FT THEREOF 4342-2077	FAWSON, DONALD E &	2618 E HILLSIDE PINES CIR	SALT LAKE CITY UT	84109	2618 E HILLSIDE PINES CIR
16342800030000	E 3 FT OF LOT 2 & W 97.21 FT OF LOT 3, HILLSIDE PINES 5626-1734	GLAUSER, RICHARD K &	2628 E HILLSIDE PINES CIR	SALT LAKE CITY UT	84109	2628 E HILLSIDE PINES CIR
16342800060000	LOT 6, HILLSIDE PINES 4338-1478 5548-1404 6223-1729	LUDLOW, THOMAS H &	2646 E HILLSIDE PINES CIR	SALT LAKE CITY UT	84109	2646 E HILLSIDE PINES CIR
16342800070000	LOT 6, HILLSIDE PINES 4174-0657 6298-51 6298-0051 6756-2478 6756-2485	BARCLAY, CLAIRE L, TR	2656 E HILLSIDE PINES CIR	SALT LAKE CITY UT	84109	2656 E HILLSIDE PINES CIR
16342800080000	COM 1275.56 FT N FR E 1/4 COR SEC 24, T 19 S, R 1E, S L M, N 85.83 FT, W 183 FT, S 65.83 FT, E 183 FT TO BEG 0.28 AC.	HOOTON, CLELL R & BEATRICE L	3604 S 2700 E	SALT LAKE CITY UT	84109	3604 S 2700 E
16342800090000	COM 1215.55 FT N FR E 1/4 COR SEC 24, T 19 S, R 1E, S L M, N 80 FT, W 183 FT TO BEG 0.25 AC 5674-1534	BRYCE, NORMAN K &	3610 S 2700 E	SALT LAKE CITY UT	84109	3610 S 2700 E
16342800100000	5674-1538 6217-0295 6242-0218	LUCE, RICHARD B &	3614 S 2700 E	SALT LAKE CITY UT	84109	3614 S 2700 E
16342800110000	BEG 1165.55 FT N FR E 1/4 COR SEC 24, T 19 S, R 1E, S L M, N 50 FT, W 183 FT, S 50 FT, E 183 FT TO BEG 0.21 AC 3776-308 4787-481, 4861-491, 5145-590 5246-1291 5590-0072 5391-0024 5965-2143 5968-2144 7603-2460 6235-2648	CARRIGAN, MAX C &	3616 S 2700 E	SALT LAKE CITY UT	84109	3616 S 2700 E
16342800120000	COM 66.7 RDS N FR E 1/4 COR SEC 24, T 19 S, R 1E, S L M, N 65 FT, W 183 FT, S 65 FT, E 183 FT TO BEG 0.27 AC 5351-965 5351-0067 6757-378 6757-0378 7160-2628	TROYER, SIDNEY G &	3631 S HILLSIDE LN	SALT LAKE CITY UT	84109	3631 S HILLSIDE LN
16342800130000	LOT 7, CAMBROSE SUB 4028-0246 5418-1731 6518-1728	PARKIN, MARY J H &	2613 E CRAIG DR	SALT LAKE CITY UT	84109	2613 E CRAIG DR
16342800140000	LOT 8, CAMBROSE SUB 6305-6053	OBRIEN, GARY E & JUANITA H	2625 E CRAIG DR	SALT LAKE CITY UT	84109	2625 E CRAIG DR
16342800150000	LOT 4, CAMBROSE SUB	HYER, ROBERT G. & HELEN W.	2641 E CRAIG DR	SALT LAKE CITY UT	84109	2641 E CRAIG DR
16342800160000	W 15 FT OF LOT 3, CAMBROSE SUB 4638-1238 5763-0154 5680-1151 5872-2522 6345-0328 6686-2087	HEGEWALD, HARDY H &	2653 E CRAIG DR	SALT LAKE CITY UT	84109	2653 E CRAIG DR
16342800170000	COM 75 FT E FR SW COR LOT 3 CAMBROSE SUB E 82 FT N 117.2 FT W 82 FT S 117.2 FT TO BEG	WINKLER, CAROL R	2665 E CRAIG DR	SALT LAKE CITY UT	84109	2665 E CRAIG DR
16342800180000	BEG 157 FT E FR SW COR LOT 3, CAMBROSE SUB: E 73.2 FT, N 117.2 FT, W 73.2 FT, S 117.2 FT TO BEG 4911-1055 6232-1058 6742-2018 8753-4446	RINDLSBAKER, TODD L	2685 E CRAIG DR	SALT LAKE CITY UT	84109	2685 E CRAIG DR
16342800190000	BEG 230.2 FT E FR SE COR LOT 4, CAMBROSE SUB: E 73.81 FT, NELY ALG A CURVE TO L 39.28 FT, N P 0007 E & 92.19 FT, W 88.83 FT, S 117.20 FT TO BEG	JENSEN, ALMA D & RITA	3632 S 2700 E	SALT LAKE CITY UT	84109	3632 S 2700 E
16342800200000	THE E 3 FT OF LOT 3, ALL LOT 4, HILLSIDE PINES SUB: S 444-764 5344-0765 6323-1784 6371-1004 7072-1652 7116-2745	SOULIER, JASON &	2638 E HILLSIDE PINES CIR	SALT LAKE CITY UT	84109	2638 E HILLSIDE PINES CIR
16342810010000	LOT 11, CAMBROSE SUB	FOLSOM, THERON P & JUDITH A.	2640 E CRAIG DR	SALT LAKE CITY UT	84109	2640 E CRAIG DR
16342810020000	LOT 12, CAMBROSE SUB 4238-0272 6538-1811 7056-1973, 1975	BARRETT, LANE S &	2656 E CRAIG DR	SALT LAKE CITY UT	84109	2656 E CRAIG DR
16342810030000	LOT 13, CAMBROSE SUB 7456-0438	WISEMAN, PAUL E &	2672 E CRAIG DR	SALT LAKE CITY UT	84109	2672 E CRAIG DR
16342810040000	LOT 14, CAMBROSE SUB	HARDEN, J RANDALL & PATTI M	3656 S 2700 E	SALT LAKE CITY UT	84109	3656 S 2700 E
16342810050000	LOT 1, WELLS SUB 4747-0622 5865-2439 6242-1216 6480-1602 7984-1108 8290-0280 8655-2833 2960 8986-3272	WILLOUGHBY, DEBORAH A, TR	3687 S KIMBARY CIR	SALT LAKE CITY UT	84109	3687 S KIMBARY CIR
16342810060000	LOT 2 WELLS SUB 4293-0074 6402-1120 6483-1 6483-0083	LOZANO, MARIE L, TR	3669 S KIMBARY CIR	SALT LAKE CITY UT	84109	3669 S KIMBARY CIR
16342810070000	LOT 3 WELLS SUB 7530-0093 8009-8898 8701	JOHNSON, KURT L &	3673 S KIMBARY CIR	SALT LAKE CITY UT	84109	3673 S KIMBARY CIR
16342810080000	LOT 4, WELLS SUB 5101-0107 6570-2519 6751-1912 6751-1918 7370-0756 0764 7584-0532 7584-0382	SUMMERHAYS, LYNN &	842 N OAKRIDGE DR	FARMINGTON UT	84025	3677 S KIMBARY CIR
16342810090000	LOT 5 WELLS SUB 5456-1456 5468-0507 5502-2952 6456-2828 6655-0707 6902-2734 8795-8635	LLOYD, GENIEL B &	3685 S KIMBARY WY	SALT LAKE CITY UT	84109	3685 S KIMBARY WY
16342810100000	COM N PROPORT & 338 82 FT & 265 375 FT W & 65 FT N FR E 1/4 COR SEC 24, T 19 S, R 1E, S L M, N 172.57 FT, W 138.81 FT TO E LINE OF KIMBARY WAY & 35 FT SWLY ALG CURVE TO RIGHT 21.8 FT S 73.97 E 65.98 FT SELY 67.5 FT M OR L TO BEG 0.22 AC	SHIFFRAR, KENNETH A &	3725 S KIMBARY WY	SALT LAKE CITY UT	84109	3725 S KIMBARY WY
16342810120000	5943-2162 5981-2255 6942-0711 8152-0311, 8641-0710 8631-3718	CARTER, LES F &	2610 E KIMBARY WY	SALT LAKE CITY UT	84109	2610 E KIMBARY WY
16342810130000	LOT 7 SPRING HAVEN SUB 7187-0380 8231-3386	JACKSON, EDWARD W	3745 S HAVEN WY	SALT LAKE CITY UT	84109	3745 S HAVEN WY
16342810140000	LOT 8 SPRING HAVEN SUB 6280-1083 7696-0898 7650-1593 8280-4283	RICHARDSON, LEWIS D &	3753 S HAVEN WY	SALT LAKE CITY UT	84109	3753 S HAVEN WY
16342810150000	LOT 10 SPRING HAVEN SUB 6280-1083 7696-0898 7650-1593 8423-8027, 8089 8095 8859-4596	HODGMAN, GARY W &	3763 S HAVEN WY	SALT LAKE CITY UT	84109	3763 S HAVEN WY

Parcel	Legal Description	Owner Name	Owner Address	Owner City, State	Owner Zip	Property Address
16342810160000	LOT 11 SPRING HAVEN SUB 8261-181 5842-1840 7694-1540	VAN LEEUWEN, SHIRLEY, TR	3773 S HAVEN WY	SALT LAKE CITY UT	84109	3773 S HAVEN WY
16342810170000	LOT 9 SPRING HAVEN SUB 8261-18047 8208-2480	JENSEN, ALAN D &	3778 S SPRINGHOLLOW DR	SALT LAKE CITY UT	84109	3778 S SPRINGHOLLOW DR
16342810180000	COM 86 74 FT SWLY FR SE COR LOT 31 MOUNTCREST HEIGHTS SUB SWLY ALG CURVE 10 FT N 14°54'14" W 34 61 FT S 24°50'52" E 28 07 FT TO BEG	GRAHAM, MARION & MILDRED	10248 S SAGE SPRINGS CIR	SOUTH JORDAN UT	84085	3778 S SPRINGHOLLOW DR
16342810190000	LOT 31 MOUNTCREST HEIGHTS EXCEPT COM 90 74 FT SWLY FR SE COR SD LOT 31 SWLY ALG CURVE 10 FT N 14°54'14" W 34 61 FT S 24°50'52" E 28 07 FT TO BEG	SCHWEMMER, DOROTHEA E.	2637 E SPRINGHOLLOW DR	SALT LAKE CITY UT	84109	2637 E SPRINGHOLLOW DR
16342810200000	LOT 30 MOUNTCREST HEIGHTS 0000-0000	CLARKSON, LARRY G & JOY C	2151 E SPRINGHOLLOW DR	SALT LAKE CITY UT	84109	2651 E SPRINGHOLLOW DR
16342810210000	LOT 29 MOUNTCREST HEIGHTS	NORMAN, HERBERT R; TR	2665 E SPRINGHOLLOW DR	SALT LAKE CITY UT	84109	2665 E SPRINGHOLLOW DR
16342810220000	BEG SE COR LOT 14, CAMBROSE SUB; W 165 FT, S 60 FT, E 66 FT, S 2 FT, E 100 FT, N 92 FT, TO BEG. 0.23 AC. M OR L 4930-0333	LUND, KAREN MOTT AKA:	3682 S 2700 E	SALT LAKE CITY UT	84109	3682 S 2700 E
16342810230000	BEG 62 FT 9 FR SE COR LOT 14, CAMBROSE SUB; S 0°01'42" E 82 18 FT, W 165 FT, N 0°00'00" W 82 18 FT, E 165 FT TO BEG. 0.31 AC. M OR L 5348-2232 6587-2303 7238-2381 8991-8795	MCMICHAEL, MARION A. TR	2140 E KELLER LN	SALT LAKE CITY UT	84109	3670 S 2700 E
16342810240000	BEG 609 12 FT N 8 33 FT W FR E 1/4 COR SEC 34, T 18, R 1E, S L 40 FT, W 165 FT, S 60 FT, E 165 FT TO BEG. 0.33 AC. M OR L 4782-1273 5924-1583 5924-1584 6942-1735 7123-0200	MILEA, CATALIN R; ET AL	3680 S 2700 E	SALT LAKE CITY UT	84109	3680 S 2700 E
16342810250000	BEG N 548 12 FT & W 23 FT FR SE COR OF NE 1/4 SEC 34, T 18, R 1E, S 1/4, W 175 FT, N 60 FT, E 175 FT, S 90 FT TO BEG. 0.24 AC. 1182-0155 6024-0495 6088-1589 6333-2902	BELNAP, CARLA B	3688 S 2700 E	SALT LAKE CITY UT	84109	3688 S 2700 E
16342810260000	LOT 28 MOUNTCREST HEIGHTS 4888-0861	KLOPFENSTEIN, LEONARD B	3714 S 2700 E	SALT LAKE CITY UT	84109	3714 S 2700 E
16342810280000	COM 182 FT N FR E 1/4 COR SEC 34 T 18 R 1E S 1/4 MER N 80 FT W 175 FT S 80 FT E 175 FT TO BEG 0.32 AC 5844-0006 6337-5693	NEUBOLD, GREGORY L & AMY W, JT	3724 S 2700 E	SALT LAKE CITY UT	84109	3724 S 2700 E
16342810300000	4317-2610 8342 2778 8740-0848	LLOYD, DANNY K &	3744 S 2700 E	SALT LAKE CITY UT	84109	3744 S 2700 E
16342810330000	BEG 82 FT S & 165 FT W FR SE COR LOT 14, CAMBROSE SUB; N 2 FT, E 65 FT, S 2 FT, W 65 FT TO BEG. 0.002 AC. M OR L 4664-0333 5686-0696 6587-2303 7238-2381 8891-8795	MCMICHAEL, MARION A. TR	2140 E KELLER LN	SALT LAKE CITY UT	84109	3670 S 2700 E
16342810370000	BEG N 0°00'00" E 336 62 FT & W 409 23 FT & N 24°25'30" W 87 7 FT & NETLY ALG CURVE TO L 1 172 FT FR E 1/4 COR OF SEC 34, T 18, R 1E, S 1/4, S 23°57'08" E 98 11 FT, E 142 02 FT, N 65 FT, N 48°30'17" W 66 46 FT, N 7°30" W 65 58 FT; SWLY ALG CURVE TO R 63 21 FT TO BEG. 0 42 AC 5741-0463	BEZDIJAN, BERDGE; TR ET AL	3735 S KIMBARY WY	SALT LAKE CITY UT	84109	3735 S KIMBARY WY
16342810380000	BEG N 0°00'00" E 338 62 FT & W 155 FT FR E 1/4 COR OF SEC 34, T 18, R 1E, S 1/4, W 110 23 FT, N 192 52 FT, W 138 81 FT, N 20 FT, E 229 07 FT, S 89°59'34" E 20 FT, S 0°00'00" W 212 52 FT TO BEG. 0 60 AC. 8888-8748 8758	PETERSON, BARY D &	3705 S KIMBARY WY	SALT LAKE CITY UT	84109	3705 S KIMBARY WY
16342810390000	BEG N 0°00'00" E 338 62 FT & W 155 FT FR E 1/4 COR OF SEC 34, T 18, R 1E, S 1/4, N 0°00'00" E 212 52 FT, S 89°59'34" E 122 FT, S 0°00'00" W 212 50 FT, W 122 FT TO BEG. 0 6 AC. 8888-8748 8758 8757 8758 8722-1833 1835	JDP PROPERTIES, LLC	4882 S 150 W	MURRAY UT	84107	3702 S 2700 E
16342820010000	LOT 29 MOUNTCREST HEIGHTS 5584-1870	FLORES, JEAN H & DAVID L;	2664 E SPRINGHOLLOW DR	SALT LAKE CITY UT	84109	2664 E SPRINGHOLLOW DR
16342820020000	LOT 33 MOUNTCREST HEIGHTS 4444-0291	EDLUND, VERNAL E	2666 E SPRINGHOLLOW DR	SALT LAKE CITY UT	84109	2666 E SPRINGHOLLOW DR
16343280160000	BEG AT GEN SEC 34, T 18, R 1E, S 1/4, S 3 77 FT, W 277 5 FT, N 77 FT, E 277 5 FT TO BEG. LESS STREET 0.43 AC. 4183-46	KUHN, LAWRENCE J & DORENE M	3768 S 2300 E	SALT LAKE CITY UT	84109	3768 S 2300 E
16343280170000	5130-0578 5824-2354 5828-2356	AMERICAN ESTATE MANAGEMENT	1897 S 300 W	SALT LAKE CITY UT	84115	3772 S 2300 E
16343280200000	BEG 77 FT S FR GEN SEC 34 T 18 R 1E S 1/4 MER S 60 FT W 277 5 FT N 66 5 FT E 277 5 FT TO BEG. LESS STREET 0.47 AC. 4960-0151	HOLBROOK, BARD N	3802 S 2300 E	SALT LAKE CITY UT	84108	3802 S 2300 E
16343280230000	COM 325 45 FT S FR NE COR OF SW 1/4 SEC 34 T 18 R 1E S 1/4 MER S 71 FT W 16 608 N 71 FT E 16 805 TO BEG 0 43 AC 431-813, 815 5431-8618 5435-1597	CYA PARTNERSHIP	3860 S 2300 E	SALT LAKE CITY UT	84109	3860 S 2300 E

Parcel	Legal Description	Owner Name	Owner Address	Owner City, State	Owner Zip	Property Address
16343280240000	W165 3 FT, S 45 FT W 20 FT, S 162 FT, E 72 FT, N 112 FT, E 133 FT, N 115 FT TO BEG, 0.72 AC 6342-2307 COM 712 45 FT S & 53 FT W FR CN SEC 24, T 18, R 1E, S L M, R, 112 FT, W 140 FT, N 112 FT, E 140 FT TO BEG, 0.38 AC, 8215-0015	CHRISTENSEN & LARSON	2603 E PARLEY'S WY	SALT LAKE CITY UT	84109	3890 S 2300 E
16343280250000	BEG 183 5 FT S FR CN OF SEC 24, T 18, R 1E, S L M, S 84 45 FT, W 208 45 FT, N 86 45 FT, E 288 45 FT TO BEG, LE59 5T, 0.51 AC OR L, 5686-2628 5686-2630 6081-1219 6454-6577	LAINE, LOIS M &	3780 S 2300 E	SALT LAKE CITY UT	84109	3780 S 2300 E
16343280260000	BEG 396 5 FT S & 170 FT W FR NE COR OF SW 1/4 OF SEC 24, T 18, R 1E, S L M, W 94 FT, S 88 FT, W 80 FT, S 122 FT, E 142 FT, N 143 FT, E 18 FT, N 58 FT TO BEG, 0.574 AC 6111-1481, 5377-535, 4767-1002, 5418-1135, 5415-1121, 5415-1121, 0111-0831	COWLEY, CRIS G	6885 S CANYON CREEK CIR	COTTONWOOD HTS UT	84121	3828 S 2300 E
16343280270000	BEG 5 204-567 W 386 45 FT & N 89-5329 W 40 FT FR NE COR OF SW 1/4 OF SEC 24, T 18, R 1E, S L M, N 89-5329 W 130 FT, S 0704-567 W 58 FT, N 89-5329 W 18 FT, S 0704-567 W 143 02 FT, S 89-5329 E 148 FT, N 0704-567 E 201 FT TO BEG, 659 AC 6111-481, 5377-535, 4767-1002, 5418-1135, 5415-1121, 4763-1150	COTTONWOOD SECURITY BANK	3828 S 2300 E	SALT LAKE CITY UT	84109	3828 S 2300 E
16344010010000	BEG 33 FT E FR NW COR OF SE 1/4 SEC 24, T 18, R 1E, S L M, S 81,75 FT, E 115 FT, N 81,75 FT, W 115 FT TO BEG, 0.24 AC M OR L 4670-0480	MURPHY, ROBERT T &	3789 S 2300 E	SALT LAKE CITY UT	84109	3771 S 2300 E
16344010020000	BEG 148 FT E FR NW COR OF SE 1/4 SEC 24, T 18, R 1E, S L M, S 81,75 FT, E 92 FT, N 81,75 FT, W 92 FT TO BEG, 0.19 AC M OR L 4670-0480 7104-2588	OHAN, MATT	3771 S 2300 E	SALT LAKE CITY UT	84109	3771 S 2300 E
16344010030000	BEG 340 FT E FR NW COR OF SE 1/4 SEC 24, T 18, R 1E, S L M, S 81,75 FT, E 92 FT, N 81,75 FT, W 92 FT TO BEG, 0.19 AC M OR L 4670-0480 7104-2588	POPE, MICHAEL W &	3773 S 2300 E	SALT LAKE CITY UT	84109	3773 S 2300 E
16344010040000	COM 332 FT E FR CN SEC 24, T 18, R 1E, S L M, E 75 FT, S 115 75 FT, W 75 FT, N 115 75 FT TO BEG, 0.2 AC 5549-300, 6354-0030 6562-1361 7003-2277 7262-4036 8334-6506	RABB, JACQUELINE	3775 S 2300 E	SALT LAKE CITY UT	84109	3775 S 2300 E # REAR
16344010080000	BEG 33 FT E & 91,75 FT S FR NW COR OF SE 1/4 SEC 24, T 18, R 1E, S L M, E 289 FT, S 8,23 FT, W 299 FT, N 8,23 FT TO BEG, 0.08 AC M OR L 4670-0480	MURPHY, ROGER T &	3769 S 2300 E	SALT LAKE CITY UT	84109	3769 S 2300 E
16344010100000	BEG 115,75 FT S FR NW COR OF SE 1/4 SEC 24, T 18, R 1E, S L M, S 85 FT, E 158 FT, N 65 FT, W 158 FT TO BEG, 0.19 AC M OR L 3328-82, 4715-811, 5158-201 5158-4021 6540-2414 6773-2780 8018-2750 8608-0628 8075-7025	MURPHY, KIRBY D, TR	3778 S 2300 E	SALT LAKE CITY UT	84109	3778 S 2300 E
16344010130000	COM 115,75 FT S & 228 FT E FR CN SEC 24, T 18, R 1E, S L M, E 146,25 FT, E 88,72 FT, N 49-58-49 E 71,21 FT, E 84 FT, N 108 FT, W 104,78 FT TO BEG, 0.59 AC	BIRKELAND, CLIFFORD E, &	3777 S 2300 E	SALT LAKE CITY UT	84109	3777 S 2300 E
16344010140000	LOT 8 ARNETT ACRES 61725071 6016-2346	SNYDER, JULIE S &	2315 E ARNETTE DR	SALT LAKE CITY UT	84109	2315 E ARNETTE DR
16344010150000	LOT 5 ARNETT ACRES	BOWEN, LOUIS C &	2327 E ARNETTE DR	SALT LAKE CITY UT	84109	2327 E ARNETTE DR
16344010160000	LOT 4 ARNETT ACRES	HOWELLS, BENJAMIN &	2343 E ARNETTE DR	SALT LAKE CITY UT	84109	2343 E ARNETTE DR
16344010170000	LOT 3 ARNETT ACRES 5438-0377	GRANGE, NATHAN M	2357 E ARNETTE DR	SALT LAKE CITY UT	84109	2357 E ARNETTE DR
16344010180000	LOT 2 ARNETT ACRES 5438-0377	FIRESTONE, DONALD D &	2371 E ARNETTE DR	SALT LAKE CITY UT	84109	2371 E ARNETTE DR
16344010190000	LOT 1 ARNETT ACRES	JENSEN, VICTOR D &	2381 E ARNETTE DR	SALT LAKE CITY UT	84109	2381 E ARNETTE DR
16344010200000	LOT 14 ARNETT ACRES #2 ALSO BEG 115,75 FT S & 412,78 FT E FR CN SEC 24, T 18, R 1E, S L M, E 102,23 FT, S 11 FT, W 162,23 FT, N 1 FT TO BEG	TYLER, A LAMONT & CAROL W, (JT)	3810 S EASTWOOD LN	SALT LAKE CITY UT	84109	3810 S EASTWOOD LN
16344010210000	BEG 407 FT E FR CN OF SEC 24, T 18, R 1E, S L M, E 94 FT, S 115 75 FT, W 115 FT, N 115 75 FT TO BEG, 0.25 AC 3787-1961, 198 5752-2159 6094-0444 6501-2288 6807-4832	ANDERSON, STEVEN L	3778 S EASTWOOD LN	SALT LAKE CITY UT	84109	3778 S EASTWOOD LN
16344010220000	BEG 501 FT E FR NW COR OF SE 1/4 OF SEC 24, T 18, R 1E, S L M, E 128 FT, SW 1/4 FT M OR L, S 89 2 FT M OR L, W 88	ANDERSON, REBECCA A	3774 S EASTWOOD LN	SALT LAKE CITY UT	84109	3774 S EASTWOOD LN

Parcel	Legal Description	Owner Name	Owner Address	Owner City, State	Owner Zip	Property Address
16344010230000	FT. N 15 7/8 FT TO BEG. 0 29 AC BEG. 180 7/5 FT FR. CEN. OF SEC. 24, T. 15, R. 1E, S. 1 M. S. 83 2/5 FT. E 228 FT., N. 148 2/5 FT., W. 70 FT., S. 65 FT., W. 188 FT. TO BEG. LESS STREET 0.48 AC 5896-342, 5518-984, 3893-330 6946-1733	SCOWCROFT, RUTH L	3783 S 2300 E	SALT LAKE CITY UT	84109	3783 S 2300 E
16344020010000	LOT 14 HEUGLY ACRES SUB	YOSPE, MAX & ELAINE G (TRS)	2400 E 3750 S	SALT LAKE CITY UT	84109	2400 E 3750 S
16344020020000	LOT 15, ARNETT ACRES #2 4863-1214 5802-2284 5896-1584	GRAYBILL, CHARLES S III &	3805 S EASTWOOD LN	SALT LAKE CITY UT	84109	3805 S EASTWOOD LN
16344020030000	LOT 16, ARNETT ACRES #2 5270-0899 5537-0747 0750-1876 7065-1893	BROWN, BRUCE A &	3815 S EASTWOOD LN	SALT LAKE CITY UT	84109	3815 S EASTWOOD LN
16344020040000	LOT 17 ARNETT ACRES NO 2 6429-0030 6841-2446	BROWN, GORDON J &	3827 S EASTWOOD LN	SALT LAKE CITY UT	84109	3827 S EASTWOOD LN
16344020050000	LOT 18 ARNETT ACRES NO 2 6151-2567 6380-0344 6564-1758 6865-1084 7514-1022	CALLISTER, DAVID J &	2409 E ARNETTE DR	SALT LAKE CITY UT	84109	2409 E ARNETTE DR
16344020060000	LOT 19 HEUGLY ACRES SUB 5227-0888 7420-270	BURKE, JOHN M &	2414 E 3750 S	SALT LAKE CITY UT	84109	2414 E 3750 S
16344020070000	LOT 12 HEUGLY ACRES SUB 5681-1111	ANDRUESS, LISA B &	2426 E 3750 S	SALT LAKE CITY UT	84109	2426 E 3750 S
16344020080000	LOT 18 HEUGLY ACRES NO 2	WOODRUFF, W. BRUCE & ELAINE E.	3788 S ARNETTE CIR	SALT LAKE CITY UT	84109	3788 S ARNETTE CIR
16344020090000	LOT 17 HEUGLY ACRES NO 2 8381-5450	MCMURRAY, NANCY J B; TR	3796 S ARNETTE CIR	SALT LAKE CITY UT	84109	3796 S ARNETTE CIR
16344020100000	LOT 18 HEUGLY ACRES NO 2 5734-1018	ENFELDT, JEFFREY S &	3802 S ARNETTE CIR	SALT LAKE CITY UT	84109	3802 S ARNETTE CIR
16344020110000	LOT 19 HEUGLY ACRES NO 2 6317-2529 6627-2386 6837-2713	GILL, GORDON G &	2415 E ARNETTE DR	SALT LAKE CITY UT	84109	2415 E ARNETTE DR
16344030010000	LOT 11 HEUGLY ACRES SUB ALSO COM AT NW COR LOT 15, HEUGLY ACRES #2, E 81 FT., S 8 FT., W 81 FT., N 8 FT. TO BEG. 4377-0231	PEARSON, STEWART E & LINDA S;	2438 E 3750 S	SALT LAKE CITY UT	84109	2438 E 3750 S
16344030020000	LOT 10 HEUGLY ACRES SUB 7177-2748 8508-1387	PICKRELL, DARLENE A; TR	2450 E 3750 S	SALT LAKE CITY UT	84109	2450 E 3750 S
16344030030000	LOT 8, HEUGLY ACRES: 3888-0443 4803-0842 5480-2878 5954-0038 8823-8291 8293-8295	BOYACK, WESTON A &	2482 E 3750 S	SALT LAKE CITY UT	84109	2482 E 3750 S
16344030040000	LOT 8 HEUGLY ACRES SUB	WILSON, CHAD E. & MARY J.	2474 E 3750 S	SALT LAKE CITY UT	84109	2474 E 3750 S
16344030050000	LOT 15 HEUGLY ACRES NO 2, EXCEPT COM AT NW COR SO LOT 15; E 81 FT., S 8 FT., W 81 FT., N 8 FT. TO BEG. 4373-231, 4433-024 5401-0387 5401-0388 6895-2889 7016-0789 7352-2415 7871-2241	LOVERIDGE, MICHAEL R &	3787 S ARNETTE CIR	SALT LAKE CITY UT	84109	3787 S ARNETTE CIR
16344030060000	LOT 14 HEUGLY ACRES NO 2 5416-1450 6283-1186 6716-1051 7825-1265 8307-0283 8779-4244 4447	CAHOON, RICHARD W &	3797 S ARNETTE CIR	SALT LAKE CITY UT	84109	3797 S ARNETTE CIR
16344030070000	LOT 13 HEUGLY ACRES NO 2	GREEN, MARK L & LAURA (JT)	3803 S ARNETTE CIR	SALT LAKE CITY UT	84109	3803 S ARNETTE CIR
16344030080000	LOT 7 HEUGLY ACRES #2	DOWDLE, CURTIS W & MARTHA A	3796 S LAVAR DR	SALT LAKE CITY UT	84109	3796 S LAVAR DR
16344030090000	LOT 8 HEUGLY ACRES NO 2 5561-1750 5906-2295 5787-1578 7774-1477 7778-2347 8352-3032 8728-8278 8905-3018	LANGSTON, SARAD	3792 S LAVAR DR	SALT LAKE CITY UT	84109	3792 S LAVAR DR
16344030100000	LOT 9, HEUGLY ACRES #2 5010-428 5315-1187 6608-1827	STRINGHAM, JOYCE A	3800 S LAVAR DR	SALT LAKE CITY UT	84109	3800 S LAVAR DR
16344030110000	LOT 12 HEUGLY ACRES NO 2 7190-0882 8347-4277 8834-7708 8841-0339 8898-0371 8893-5938	GREEN, JERAMY R &	3811 S ARNETTE CIR	SALT LAKE CITY UT	84109	3811 S ARNETTE CIR
16344030120000	LOT 11 HEUGLY ACRES NO 2 6031-2378, 2380 8931-2382 8287-2871 8763-2414	MITCHELL, RANDY K	2463 E ARNETTE DR	SALT LAKE CITY UT	84109	2463 E ARNETTE DR
16344030130000	LOT 10, HEUGLY ACRES #2 4953-1011 5621-2884 5621-2883 8188-1975 8228-1484	HENDERSON, JAMES K &	3808 S LAVAR DR	SALT LAKE CITY UT	84109	3808 S LAVAR DR
16344040010000	LOT 7 ARNETT ACRES	SKENE, JOAN G	2312 E ARNETTE DR	SALT LAKE CITY UT	84109	2312 E ARNETTE DR
16344040020000	LOT 8 ARNETT ACRES	PEPE, YOSHIKO	2322 E ARNETTE DR	SALT LAKE CITY UT	84109	2322 E ARNETTE DR
16344040030000	LOT 9 ARNETT ACRES 5782-0726 5906-1852 6387-2242 7948-1020 8043-1584	LITCHFIELD, VALENE ANN	2332 E ARNETTE DR	SALT LAKE CITY UT	84109	2332 E ARNETTE DR
16344040040000	LOT 10 ARNETT ACRES 6004-0788 8071-0458 8187-1805	THORNE, MARGARET A	2344 E ARNETTE DR	SALT LAKE CITY UT	84109	2344 E ARNETTE DR
16344040050000	LOT 11 ARNETT ACRES 6294-1836 6294-1839 8884-1771 7222-0906 7224-0087 8358-1714 8382-1712 8581-1482 8581-1457 8633-1742 8880-8098	THOURP, CHERYL & DATUS E, TC	2356 E ARNETTE DR	SALT LAKE CITY UT	84109	2356 E ARNETTE DR
16344040060000	LOT 12, ARNETT ACRES: 4183-95 5130-0578 5824-2354 5828-2356 5886-4182	MURDOCK, JEFFREY D &	548 E CAMDEN RD	DRAPER UT	84020	2364 74 E ARNETTE DR
16344040070000	5944-2635 6414-0330	BADGER, BRIANT T	4508 S BUTTERNUT RD	HOLLADAY UT	84117	2382 E ARNETTE DR
16344040080000	6653-8649 8898-0003 8899-0020	CLEVELAND, KELLY G	3858 S EASTWOOD LN	SALT LAKE CITY UT	84109	3858 S EASTWOOD LN
16344040090000	LOT 5 AND FORSTER PLACE 5418-888 5418-1000 6450-0884 6502-2388	HAWKINS, JAY S; ET AL	3868 S EASTWOOD LN	SALT LAKE CITY UT	84109	3868 S EASTWOOD LN
16344040100000	LOT 6 AND FORSTER PLACE 5301-1389 5828-2188 8070-2184 8620-5037 8620-5039 8630-2485 8871-5878 8851-9013					

Parcel	Legal Description	Owner Name	Owner Address	Owner City, State	Owner Zip	Property Address
16344040120000	LOT 7 AMD FORSTER PLACE	WIRTHLIN, JOSEPH B. & ELISA R.	933 S MILITARY DR	SALT LAKE CITY UT	84108	3874-78 S EASTWOOD LN
16344040130000	LOT 8 AMD FORSTER PLACE	WIRTHLIN, JOSEPH B. & ELISA R.	933 S MILITARY DR	SALT LAKE CITY UT	84108	2381 E 3900 S
16344040140000	BEG S 004569' W 568.25 FT E 4.33 FT FR NW COR OF SE 1/4 OF SEC 34, T 18, R 1E, S 1M, E 7 FT, S 004569' W 297.83 FT W 7 FT, N 004569' E 297.83 FT TO BEG, 0.04 AC M OR L	ALBERTSONS INC	410 17TH ST #1730	DENVER CO	80202	2311 E 3900 S
16344040150000	BEG S 004569' W 568.25 FT E 4.0 FT FR NW COR OF SE 1/4 OF SEC 34, T 18, R 1E, S 1M, E 233.80 FT, N 63.22 FT, E 143.95 FT, S 004569' E 321.53 FT, N 80°56'30" W 431.18 FT, N 004569' E 297.83 FT TO BEG, 2.75 AC M OR L 5013-106, 5003-285, 5003-527, 5532-1570, 1588, 5074, 1154, 6091-2810	ALBERTSONS INC	410 17TH ST #1730	DENVER CO	80202	3865 S 2300 E
16344050010000	LOT 4, AMD FORSTER PLACE, EXCEPT COM AT SW COR SD LOT 4, N 1°27' E 1 82 FT, SELV TO SE COR SD LOT 4, W 100 FT TO BEG, 3771-308, 309, 4002-205, 204, 212, 214, 206, 5054-0224, 5554-2404	TORRENS, KIMBERLY	3857 S EASTWOOD LN	SALT LAKE CITY UT	84109	3857 S EASTWOOD LN
16344050030000	COM N 1°27' E 1 82 FT FR SW COR LOT 3 AMD FORSTER PLACE N 1°27' E 80 FT S 80°33' E 100 FT B 1°27' W 80 FT N 89°33' W 100 FT TO BEG	CORNELL, AUDREY B	3867 S EASTWOOD LN	SALT LAKE CITY UT	84109	3867 S EASTWOOD LN
16344050040000	COM AT SW COR LOT 2 AMD FORSTER PLACE N 1°27' E 81 82 FT S 89°33' E 100 FT S 1°27' W 79 18 FT N 89°30' W 100 FT TO BEG, 6043-0244, 6083-2845, 7242-0754	PULLOS, CHRISTOPHER J	3877 S EASTWOOD LN	SALT LAKE CITY UT	84109	3877 S EASTWOOD LN
16344050050000	LOT 1, AMENDED FORESTER PLACE 3985-0177, 5352-1217, 6246-2986, 6246-2971, 6271-2855, 7838-1080	TAYLOR, BONNIE S	2407 E 3900 S	SALT LAKE CITY UT	84124	2407 E 3900 S
16344050060000	LOT 20 HEUGLY ACRES NO 2	ANDERSON, MAX E. & MARY SWALLOW, THOMAS L. & KAYE A DUNFORD, DAVID C. & JANET C. BURROWS, SHIRLEY A. HOBBS, JOHN W. & NANCYL PEARSON, STELLA J, ET AL	2412 E ARNETTE DR 2420 E ARNETTE DR 2430 E ARNETTE DR 2446 E ARNETTE DR 2464 E ARNETTE DR 2486 E ARNETTE DR	SALT LAKE CITY UT SALT LAKE CITY UT SALT LAKE CITY UT SALT LAKE CITY UT SALT LAKE CITY UT SALT LAKE CITY UT	84109 84109 84109 84109 84109 84109	2412 E ARNETTE DR 2420 E ARNETTE DR 2430 E ARNETTE DR 2446 E ARNETTE DR 2464 E ARNETTE DR 2486 E ARNETTE DR
16344050070000	COM 670.09 FT S & 754.315 FT E FR CEN SEC 34 T 18 R 1E, S 1M, MER E 79.01 FT M OR L S 204.41 FT W 82.5 FT N 1°27' E 204.41 FT M OR L TO BEG, LESS STREET 0.33 AC	CLARK, DEAN A & MARION B; ANDERSON, MAX E & MARY (JT)	2500 E ARNETTE DR 2412 E ARNETTE DR	SALT LAKE CITY UT SALT LAKE CITY UT	84109 84109	2500 E ARNETTE DR 2395 E 3900 S
16344050190000	BEG 53 RDS S & 848 875 FT E FR CEN SEC 34 T 18 R 1E, S 1M, MER E 100 FT N 175 FT W 100 FT 8 175 FT TO BEG, LESS STREET, 0.33 AC M OR L 3869-287, 5126-0442	BURT, PAUL C & PAULETTE H	2447 E 3900 S	SALT LAKE CITY UT	84124	2447 E 3900 S # REAR
16344050170000	COM 63 RDS S & 833.63 RDS E FR CEN SEC 34 T 18 R 1E, S 1M, MER E 78.81 FT N 175 FT W 76.81 FT 8 175 FT TO BEG, LESS STREET 0.28 AC, 7257-2180, 8018-1894, 8335-4896	EGAN, CHARLES N & RUTH W, JT	2445 E 3900 S	SALT LAKE CITY UT	84124	2445 E 3900 S
16344050180000	COM 703.03 FT S & 1259.18 FT E & 01.54 FT S FR CEN SEC 34 T 18 R 1E, S 1M, MER E 29°40' W 30.36 FT S 9°14' W 81.1 FT S, 12°14' W 23.8 FT S, 2°38' W 15.25 FT S 9°11' E, 10.75 FT TO N LINE OF 3900 S, W 107.88 FT N 142 FT E, 132.28 FT S, 53.54 FT TO BEG, 0.36 AC 0000-0080, 5525-2658, 5535-2857	PORATH, MARK L & MONICA H &	2451 E 3900 S	SALT LAKE CITY UT	84124	2451 E 3900 S
16344050190000	COM 518.73 FT S & 1307.96 FT E FR CEN SEC 34 T 18 R 1E, S 1M, MER S 90.5 FT E 131.49 FT TO W LINE OF HILLSIDE LANE N 21°11' E, 404.4 FT N 15°25' 30" E, 47.86 FT N 89°52' W 180.98 FT TO BEG, 0.3 AC, 4289-0118, 7882-0514, 7748-2388, 7885-0618, 7978-0982	TROUT, JOHN N &	3834 S HILLSIDE LN	SALT LAKE CITY UT	84109	3834 S HILLSIDE LN
16344050200000	BEG 703.03 FT S & 1259.18 FT E OF CEN SEC 34, T 18, R 1E, S 1M, E 144.87 FT, N 21°11' E, 101.88 FT, W 181.49 FT, S 85 FT TO BEG, 0.36 AC 4296-0382, 8975-0988	SHOTORBANI, BATTOOL T &	3840 S HILLSIDE LN	SALT LAKE CITY UT	84109	3840-42 S HILLSIDE LN
16344050210000	COM 703.03 FT S & 1259.18 FT E FR CEN SEC 34 T 18 R 1E, S 1M, MER S 31.54 FT S 29°40' W 30.36 FT S 9°14' W 81.1 FT S, 12°14' W 23.8 FT S, 2°38' W 15.25 FT S 9°11' E, 10.75 FT TO N LINE OF 3900 S, E 122.5 FT M OR L TO HILLSIDE LANE N 21°11' E, ALG SD LAKE 128.7 FT W 144.0 FT M OR L TO BEG, 0.37 AC 8997-1000	PORATH, PRESTON H &	3850 S HILLSIDE LN	SALT LAKE CITY UT	84109	3850 S HILLSIDE LN

Parcel	Legal Description	Owner Name	Owner Address	Owner City, State	Owner Zip	Property Address
16344280020000	7908-1948 BEG S 670 FT & E 50.15 RODS FR NW COR SE 1/4 SEC 34, T1S, R1E, S1M, S 204.5 FT TO COR OF S1, E 122.5 FT, N 204.5 FT, W 122.5 FT TO BEG, LESS STREET 0.48 AC 8873-1822	SWALLOW, TOM	2420 E ARNETTE DR	SALT LAKE CITY UT	84109	2405 E 3900 S
16344280030000	LOT 5 HEUGLY ACRES NO 2 537'2684 6206-2810	MANOOKIN, SCOTT J & WILLIAMS, CHARLES W & SCHOFIELD, TED R &	3787 S LAVAR DR 3793 S LAVAR DR 3801 S LAVAR DR	SALT LAKE CITY UT SALT LAKE CITY UT SALT LAKE CITY UT	84109 84109 84109	3787 S LAVAR DR 3793 S LAVAR DR 3801 S LAVAR DR
16344280060000	7907-2718 8429-3308 3318 8788-8385 8462-8647 8827-4188 LOT 2 HEUGLY ACRES NO 2 4461'114 5791'2841 7798-4930 BEG 1185 11 FT W & 99 FT S FR E 1/4 COR SEC 34, T1S, R1E, S 1/4 E, E 152.19 FT, N 1/2 FT M OR L, W 152.19 FT M OR L, S 8 FT TO BEG 0.03 AC, 4834-204, 5098-405 5098-0807	DARBY, WAAYNE P & BURBIDGE, MILTON R & CATHY W	2507 E ARNETTE DR 3788 S HILLSIDE LN	SALT LAKE CITY UT SALT LAKE CITY UT	84109 84109	2507 E ARNETTE DR 3788 S HILLSIDE LN
16344280080000	BEG AT NE COR LOT 6, HEUGLY ACRES #2 SUB, E 152.19 FT TO HILLSIDE DRIVE, SWLY ALG SD LINE 89 FT M OR L, N 89'48'30" W 137.679 FT, N 7'43'30" E 82.62 FT TO BEG, 0.28 AC M OR L, S 4346-206, 5098-405 5098-0807	BURBIDGE, MILTON R & CATHY W	3788 S HILLSIDE LN	SALT LAKE CITY UT	84109	3788 S HILLSIDE LN
16344280090000	COM 82.62 FT S FR NE COR LOT 6, HEUGLY ACRES NO 2 SUB, S 89'48'30" E 137.879 FT, SWLY ALG CURVE TO RIGHT 112.988 FT N 83'44'30" W 122.283 FT, N 7'43'30" E 87 FT TO BEG 0.31 AC, BEING IN NE 1/4 SEC 34, 18-1E, 5887-2673	HEUGLY, JOY E, TR	3800 S HILLSIDE LN	SALT LAKE CITY UT	84109	3800 S HILLSIDE LN
16344280100000	BEG 178.62 FT S 7'43'30" W FR NE COR LOT 6, HEUGLY ACRES #2, S 83'48'30" E 122.283 FT, S 18'23'30" W 89.4 FT M OR L, N 83'48'30" W 81.141 FT, N 7'24'42" W 51.678 FT, N 7'43'30" E 78.04 FT TO BEG, ALSO COM AT NW COR LOT 1, SD SUB, S 7'43'30" W 8.98 FT, S 83'48'30" E 50.878 FT, N 7'24'42" W 51.678 FT TO BEG 0.23 AC M OR L	VAN LEEUWEN, ANTHONIE & ROMBELL, LOU ELLEN P &	3812 S HILLSIDE LN 2523 E ARNETTE DR	SALT LAKE CITY UT SALT LAKE CITY UT	84109 84109	3812 S HILLSIDE LN 2523 E ARNETTE DR
16344280120000	LOT 1, HEUGLY ACRES #2, EXCEPT BEG S 70'43'30" W 8.98 FT FR NW COR SD LOT 1, N 7'43'30" E 9.80 FT, S 7'24'42" E 51.678 FT, N 83'48'30" W 50.878 FT TO BEG, ALSO BEG S 7'43'30" W 179.62 FT & S 83'48'30" E 122.283 FT & S 18'23'30" W 89.4 FT M OR L, FR NE COR LOT 6, SD SUB, S 18'23'30" W 11.2 FT, N 7'24'42" W 57.243 FT, S 83'48'30" E 58.141 FT TO BEG, 4884-0867	ROSS, WENDELL D &	3763 S LAVAR DR	SALT LAKE CITY UT	84109	3763 S LAVAR DR
16344280140000	FT, E 111.7 FT, S 7'43'30" W 8 FT, W 111.697 FT TO BEG, 4697-56 4384-21	MATHER, GARY G ROSANDER, WALLACE K, TR	2559 E SPRING HAVEN DR 2577 E SPRING HAVEN DR	SALT LAKE CITY UT SALT LAKE CITY UT	84109 84109	2559 E SPRING HAVEN DR 2577 E SPRING HAVEN DR
16344280020000	LOT 23 SPRING HAVEN SUB 6311-0782 8919-612 8919-0623 7906-0788 7017-1238 8863-0340 8862-8039 8827-3832	GOODWIN, JACK B & JEAN M, NASIPAK, LAURA &	2609 E SPRING HAVEN DR 2621 E SPRING HAVEN DR	SALT LAKE CITY UT SALT LAKE CITY UT	84109 84109	2609 E SPRING HAVEN DR 2621 E SPRING HAVEN DR
16344280010000	LOT 12 SPRING HAVEN SUB 8673-4433	REESE, JOSEPH D & FUHRIMANN, N CRAIG & WEBER, MONDELL C &	2817 E 3820 S 2580 E SPRING HAVEN DR 2590 E SPRING HAVEN DR	SALT LAKE CITY UT SALT LAKE CITY UT SALT LAKE CITY UT	84109 84109 84109	3787 S VILLA DR 2590 E SPRING HAVEN DR 2590 E SPRING HAVEN DR
16344280030000	LOT 16 SPRING HAVEN SUB	FARR, LYLE D. & FAE C, BENNION, SHERILY C, TR	2818 E SPRING HAVEN DR 2836 E BROOKBURN RD	SALT LAKE CITY UT SALT LAKE CITY UT	84109 84109	2818 E SPRING HAVEN DR 3804 S SPRINGHOLLOW DR
16344280050000	LOT 14 SPRING HAVEN SUB 8458-7952 8458-7954	STEPHANI, KEVIN G & VAVRIN, ZDENEK & ZITA, JT	3801 S VILLA DR 3809 S VILLA DR	SALT LAKE CITY UT SALT LAKE CITY UT	84109 84109	3801 S VILLA DR 3809 S VILLA DR
16344280060000	LOT 8, PLATEAU VILLA SUB 8102-1409 8912-7310	FULLMER, CLEM C, TR ET AL	2595 E MT CREST DR	SALT LAKE CITY UT	84109	2595 E MT CREST DR
16344280080000	LOT 17 & VLY 5 FT OF LOT 18 MOUNTCREST HEIGHTS 8433-2318 8448-1868	JENSEN, MILES P, TR ET AL	1782 E 1030 N	LOGAN UT	84341	2607 E 3820 S
16344280090000	LOT 18 MOUNTCREST HEIGHTS EXCEPT THE WLY 5 FT THEREOF & ALSO W 7.5 FT OF LOT 19 SD MOUNTCREST HEIGHTS 7771-1271	WEST, CHARLES D. & HELEN H, LAMBERT, ANORVAL H. & BETH V, LACY, MARK G. & COOK, STEVEN S	2623 E 3820 S 3787 S SPRINGHOLLOW DR 3787 S SPRINGHOLLOW DR 2651 E MT CREST DR	SALT LAKE CITY UT SALT LAKE CITY UT SALT LAKE CITY UT SALT LAKE CITY UT	84109 84109 84109 84109	2623 E 3820 S 3787 S SPRINGHOLLOW DR 3787 S SPRINGHOLLOW DR 2651 E MT CREST DR
16344300030000	LOT 20 MOUNTCREST HEIGHTS 8757-2106 8038-3539	WHITTAKER, DALE P. & GLORIA L, SAUL, KIMBERLY J	2665 E MT CREST DR 3776 S 2700 E	SALT LAKE CITY UT SALT LAKE CITY UT	84109 84109	2665 E MT CREST DR 3776 S 2700 E
16344300050000	LOT 21 MOUNTCREST HEIGHTS					
16344300060000	LOT 29 MOUNTCREST HEIGHTS 5821-2575 5824-2008 8137-1444					

Parcel	Legal Description	Owner Name	Owner Address	Owner City, State	Owner Zip	Property Address
16344300060000	LOT 25 MOUNTCREST HEIGHTS 6137-1445	FAGG, GLEN L	3790 S 2700 E	SALT LAKE CITY UT	84109	3790 S 2700 E
16344300070000	LOT 24 MOUNTCREST HEIGHTS	RIEPE, PAUL J & PHYLLIS S	3798 S 2700 E	SALT LAKE CITY UT	84109	3798 S 2700 E
16344300080000	LOT 23 MOUNTCREST HEIGHTS 4889-659 THRU 901 5231-9410 5885-2659	ROACH, GREGORY T &	3808 S 2700 E	SALT LAKE CITY UT	84109	3808 S 2700 E
16344300090000	LOT 22 MOUNTCREST HEIGHTS	QUARRY, JAMES F & LYNN E C	3820 S 2700 E	SALT LAKE CITY UT	84109	3820 S 2700 E
16344310010000	LOT 22 SPRING HAVEN SUB	RIDDLE, KENYON L & ELAINE B.	3789 S HILLSIDE LN	SALT LAKE CITY UT	84109	3789 S HILLSIDE LN
16344310020000	LOT 21 SPRING HAVEN SUB	PRESTWICH, WILLIAM B &	3799 S HILLSIDE LN	SALT LAKE CITY UT	84109	3799 S HILLSIDE LN
16344310030000	LOT 20, SPRINGHAVEN SUB 4567-6250	BUSSELL, WALTER C &	3811 S HILLSIDE LN	SALT LAKE CITY UT	84109	3811 S HILLSIDE LN
16344310050000	LOT 19 SPRING HAVEN SUB	VERNON, STEWART G & CONNIE C.	3788 S VILLA DR	SALT LAKE CITY UT	84109	3788 S VILLA DR
16344310060000	LOT 8, PLATEAU VILLA	MUELLER, HEINO & IRMGARD G	3804 S VILLA DR	SALT LAKE CITY UT	84109	3804 S VILLA DR
16344310070000	LOT 7, PLATEAU VILLA	SOSS, DAVID A & SUSAN L	3816 S VILLA DR	SALT LAKE CITY UT	84109	3816 S VILLA DR
16344310080000	LOT 6 PLATEAU VILLA SUB 5498-1828 5499-1828 7538-1687 7868-0159	PROVOST, MICHAEL F &	3824 S VILLA DR	SALT LAKE CITY UT	84109	3824 S VILLA DR
16344310090000	LOT 5, PLATEAU VILLA SUB 4087-5048 5498-1828 5499-1828 7538-1887 7868-0159	PROVOST, MICHAEL F &	3824 S VILLA DR	SALT LAKE CITY UT	84109	3824 S VILLA DR
16344310100000	LOT 4, PLATEAU VILLA	HIRSCH, WANDA	3840 S VILLA DR	SALT LAKE CITY UT	84109	3840 S VILLA DR
16344310110000	LOT 3, PLATEAU VILLA SUB 4492-1068 4492-1068	FALSONE, EUGENE G &	3846 S VILLA DR	SALT LAKE CITY UT	84109	3846 S VILLA DR
16344310140000	LOT 1, PLATEAU VILLA SUB 4492-1068 4492-1068 6934-2510	FALSONE, EUGENE &	2533 E 3900 S	SALT LAKE CITY UT	84124	2533 E 3900 S
16344310150000	LOT 2, PLATEAU VILLA SUB 4492-1068 4492-1068 6934-2510 6834-2514 6857-1820	FALSONE, BETTY W, TR	2533 E 3900 S	SALT LAKE CITY UT	84124	2533 E 3900 S
16344310160000	BEG AT MOST W/4 COR OF LOT 4, PLATEAU VILLA SUB; N 25'-00" E 128 FT TO S LINE OF LOT 20, SPRINGHAVEN SUB; W/4G SD S LINE OF 73.38 FT TO ELY LINE OF HILLSIDE LANE; SW/4 ALG SD ELY LINE TO A PT N 89°51'28" W FR BEG; S 89°12'8" E TO BEG. 5498-0065 6137-0437	PROVOST, TIFFANY &	3824 S VILLA DR	SALT LAKE CITY UT	84109	3833 S HILLSIDE LN
16344320010000	LOT 11, PLATEAU VILLA SUB 4545-1450 5808-2288 5756-1388	SEKO, STEPHEN G & JONI D	3817 S VILLA DR	SALT LAKE CITY UT	84109	3817 S VILLA DR
16344320020000	LOT 12 PLATEAU VILLA SUB	PARKINSON, MARY E.	3823 S VILLA DR	SALT LAKE CITY UT	84109	3823 S VILLA DR
16344320030000	LOT 13 PLATEAU VILLA SUB 5848-425	GREGORY, THOMAS M &	3831 S VILLA DR	SALT LAKE CITY UT	84109	3831 S VILLA DR
16344320050000	LOT 15 PLATEAU VILLA SUB	BROWN, ROSE S & EVERETT, T, JT	3845 S VILLA DR	SALT LAKE CITY UT	84109	3845 S VILLA DR
16344320070000	LOT 16, MOUNTCREST HEIGHTS 3881-48 5288-0844 5828-2887	WANKIER, JEFFREY J &	2596 E 3820 S	SALT LAKE CITY UT	84109	2596 E 3820 S
16344320080000	LOT 15 MOUNTCREST HEIGHTS	GIEBS, PETER E	PO BOX 9587	SALT LAKE CITY UT	84109	2808 E MT CREST DR
16344320090000	LOT 14 MOUNTCREST HEIGHTS 7202-41 7202-0082 8163-2859	THORPE, CYNTHIA R, ET AL	2205 E 3780 S	SALT LAKE CITY UT	84109	2624 E MT CREST DR
16344320100000	LOT 13, MOUNTCREST HEIGHTS 4388-0159 7865-1918 6532-5884	VAN ROOSENDAL, RANDALL K &	2938 E MT CREST DR	SALT LAKE CITY UT	84109	2938 E MT CREST DR
16344320110000	LOT 12 MOUNTCREST HEIGHTS 7743-0645 8214-2206 8507-3810 8508-8989 8686-4881	QUARRY, JOHN L &	2652 E MT CREST DR	SALT LAKE CITY UT	84109	2652 E MT CREST DR
16344320120000	LOT 11 MOUNTCREST HEIGHTS	REYNOLDS, MARVELE J	2666 E MT CREST DR	SALT LAKE CITY UT	84109	2666 E MT CREST DR
16344320130000	LOT 16, PLATEAU VILLA 4592-0487 5980-2801 6107-2298 6109-0868 6775-1801 6834-1725 6865-2707 6845-489 6945-0401	WOOD, JOSEPH G	3875 S VILLA DR	SALT LAKE CITY UT	84109	3875 S VILLA DR
16344320140000	LOT 17 PLATEAU VILLA SUB	VANDUREN, RAYMOND W &	2573 E 3900 S	SALT LAKE CITY UT	84124	2573 E 3900 S
16344320150000	S 118 78 FT OF LOT 18, PLATEAU VILLA SUB	KUMMER, GAIL C & MAXINE	2585 E 3900 S	SALT LAKE CITY UT	84124	2585 E 3900 S
16344320160000	LOT 1, MOUNTCREST HEIGHTS 4612-6718 5278-1460 5477-2377 6268-0723 6318-1387 7243-1781	FUTCH, WYVANE &	2595 E 3900 S	SALT LAKE CITY UT	84124	2595 E 3900 S
16344320170000	LOT 2 MOUNTCREST HEIGHTS 6378-2288 6184-2824 6682-5747 5718 6583-5739 6630-6577 6632-1181 1187	HAMBLETON, BEN H & MARJORIE &	2607 E 3900 S	SALT LAKE CITY UT	84124	2607 E 3900 S
16344320180000	LOT 3 MOUNTCREST HEIGHTS 6334-398, 382 6334-0360 6401-2838	FROST, GUY C & JANET M, TC	2611 E 3900 S	SALT LAKE CITY UT	84124	2621 E 3900 S
16344320190000	LOT 4 MOUNTCREST HEIGHTS	GLEUE, HENRY W &	2637 E 3900 S	SALT LAKE CITY UT	84124	2637 E 3900 S
16344320200000	LOT 5 MOUNTCREST HEIGHTS 7334-2231 8778-8899	PENCE, JEANNE	2651 E 3900 S	SALT LAKE CITY UT	84124	2651 E 3900 S
16344320210000	LOT 6 MOUNTCREST HEIGHTS	ELSMORE, NEDHI H. & GERTRUDE R	2665 E 3900 S	SALT LAKE CITY UT	84124	2665 E 3900 S
16344320220000	LOT 10 MOUNTCREST HEIGHTS 7458-1407 8317-3132 8546-7003	ERICKSON, STEVEN C &	3832 S 2700 E	SALT LAKE CITY UT	84109	3832 S 2700 E
16344320230000	LOT 8, MOUNTCREST HEIGHTS	BERNSTEN, BEVERLY S, & E.	3844 S 2700 E	SALT LAKE CITY UT	84109	3844 S 2700 E
16344320240000	LOT 8 MOUNTCREST HEIGHTS	HURST, JAMES S &	3856 S 2700 E	SALT LAKE CITY UT	84109	3856 S 2700 E
16344320250000	LOT 7, MOUNTCREST HEIGHTS EXCEPT BEG N 09W 30' W 33 FT & N 68°42'28" W 33 FT & B 09W 30' E 660 D3 FT FR E 1/4 COR BEG 34' T 18, R 1E, S 1M, N 89°52'28" W 15 FT; N 41°52'23" E 22 43 FT; S 09W 30' E 17 FT TO BEG; 4718-0183 6478-2200	TANNER, BRUCE R &	3783 E PARKVIEW DR	SALT LAKE CITY UT	84124	3868 S 2700 E
16344320270000	ALL OF LOT 14, PLATEAU VILLA SUB, ALSO BEG N 116 78 FT FR	POWELL, DON G &	3837 S VILLA DR	SALT LAKE CITY UT	84109	3837 S VILLA DR

Parcel	Legal Description	Owner Name	Owner Address	Owner City, State	Owner Zip	Property Address
163510100100000	THE SE COR OF LOT 18, SO SUB N 89°49'30" W 72.25 FT, N 50°0' E 94.17 FT, S 80.81 FT TO BEG 5948-2234, 5918-2759, 2765, 5948-2231, 5974-2259 6003-1082	KAY, DENNIS L	PO BOX 9529	SALT LAKE CITY UT	84109	3468 S 2700 E
163510100200000	COM S 0°01' W 161.94 FT & S 65°02' E 48.07 FT FR NW COR SEC 35 T 1S R 1E SL MER S 69°02' E 70.38 FT TH CN CURVE TO RIGHT -RADIUS 190.178 FT -A DISTANCE OF 89.82 FT S 47°01' W 57.72 FT N 45°21' W 12 FT S 51°11' W 52.2 FT N 82° W 28 FT N 38° W 44.2 FT N 90°33' E 30.65 FT N 38° W 12 FT N 77°28' W 22 FT N 26°47' E 65.47 FT TO BEG 0.37 AC	KAY, DENNIS L	PO BOX 9529	SALT LAKE CITY UT	84109	3468 S 2700 E
163510100300000	COM S 0°01' W 161.94 FT & S 65°02' E 110.45 FT & SCLY ALG CURVE TO RIGHT -RADIUS 190.178 FT -A DISTANCE OF 89.82 FT FR NW COR SEC 35 T 1S R 1E SL MER SELV ALG SD CURVE 78.34 FT S 62°57' W 65.2 FT N 82° W 35 FT N 51°11' E 92.2 FT S 49°21' E 12 FT N 47°01' E 57.72 FT TO BEG 0.27 AC	KAY, DENNIS L	PO BOX 9529	SALT LAKE CITY UT	84109	3470 S 2700 E
163510100400000	COM S 0°01' W 364.63 FT & S 71°35' E 18.95 FT FR NE COR SEC 34 T 1S R 1E SL MER N 31°33' E 66.52 FT S 28°19'30" E 23.24 FT S 66°28'10" E 194.3 FT M OR L TO W LINE OF STREET SWLY ALG CURVE TO RIGHT 115.38 FT N 78°08' W 30 FT N 65°48' W 87.39 FT N 28°58' W 23.97 FT N 10°26' E 27.83 FT TO BEG 0.8 AC	GARDNER, HAROLD H. & BEVERLY	PO BOX 9188	SALT LAKE CITY UT	84109	3480 S 2700 E
163510200010000	COM 33 FT S FR NW COR SEC 35 T 1S R 1E SL MER S 3 S RDS S 65°02' E 2.2 RDS S 58°30' E 18.9 RDS E 21 FT N 14.8 RDS W 294.9 FT M OR L TO BEG	EAST MILL CREEK CORP OF CH OF	50 E NORTHTEMPLE ST	SALT LAKE CITY UT	84150	2702 E EVERGREEN AVE
163510200020000	LOT 12 OAK PARK 6481-2406	WACHTEL, INGE, TR	2750 E EVERGREEN AVE	SALT LAKE CITY UT	84109	2750 E EVERGREEN AVE
163510200030000	LOT 11 OAK PARK	NICHOLSON, WALTER E	3450 S CLEVELAND CIR	SALT LAKE CITY UT	84109	3450 S CLEVELAND CIR
163510200040000	LOT 10 OAK PARK 6417-1281 6301-2921 6446-8222	MARZO, EDWARD & SCHMIDT, GREGORY J &	3480 S CLEVELAND CIR	SALT LAKE CITY UT	84109	3480 S CLEVELAND CIR
163510200050000	LOT 8 OAK PARK 6440-0874 7136-1832 7371-0500 7467-2100 7538-2001 7878-1179 7882-1252 7804-1282 8374-0172	HOLCOMB FAMILY LTD	7988 S ROYAL LN	COTTONWOOD HTS UT	84093	3465 S CLEVELAND CIR
163510200060000	COM IN GEN OF MILL CREEK 444.5 FT S & 236.7 FT E FR NW COR SEC 35 T 1S R 1E SL MER SWLY ALG E LINE OF ROAD 102 FT S 61°28' E 84.8 FT S 87°52' E 185.9 FT S 71°53' E 174 FT N 19°04' E 120 FT M OR L TO GEN OF MILL CREEK NWLY ALG GEN OF CREEK TO BEG 0.38 AC 6387-2048 6451-2841 6723-6805	LESUE, JAY, ET AL	3485 S 2700 E	SALT LAKE CITY UT	84109	3485 S 2700 E
163510200090000	COM 610.58 FT S & 400.15 FT E & N 71°53' W 50.4 FT FR NW COR SEC 35 T 1S R 1E SL MER S 71°53' E 140.4 FT N 13°04' E 128 FT M OR L TO GEN OF MILL CREEK NWLY ALG GEN SD CREEK TO A PT N 13°04' E FR BEG S 13°04' W 120 FT M OR L TO BEG 0.38 AC 5951-0688 8398-8043	EAST MILLCREEK RENTALS LLC	75 S 100 E # 2A	ST GEORGE UT	84770	3485 S 2700 E # REAR
163510201000000	BEG 444.5 FT S & 236.7 FT E & SWLY ALG E LINE OF ROAD 102 FT FR NW COR SEC 35 T 1S R 1E SL MER S 61°28' E 84.8 FT S 67°52' E 165.9 FT S 71°53' E 167.8 FT N 13°04' E 128 FT M OR L TO GEN MILL CREEK ELY ALG GEN OF CREEK 65 FT M OR L TO W LINE OF HINKLEY TRACT S 397 FT W 90 FT N 60°44' W 180.5 FT W 304.5 FT TO E LINE OF ROAD NWLY & ELY ALG ROAD TO BEG 4.31 AC 4377-328 4502-152 156 157 158 & 4877-1328 4877-1331 5428-0002	TANNER, GRACE A	3501 S 2700 E	SALT LAKE CITY UT	84109	3501 S 2700 E
163510201100000	BEG S 236.14 FT & E 210.1 FT FR NW COR SEC 35 T 1S R 1E S L M S 58°30' E 74.38 FT, E 68 FT, S 57°06' E 137.8 FT, S 41° W 92 FT, N 73° W 147 FT TO E SIDE COUNTY RD, NWLY ALG SD E SIDE TO BEG 0.55 AC M OR L 5040-0849 5867-1173 6290-2039 8280-2043 8396-1822 8532-4702 8538-1482 8640-4283	LOOKINLAND, MICHAEL P &	PO BOX 9989	SALT LAKE CITY UT	84109	3469 S 2700 E
163510201200000	BEG S 89°34' E 908 FT & W 220.87 FT FR NW COR SEC 35 T 1S,	LOOKINLAND, MICHAEL P &	PO BOX 9988	SALT LAKE CITY UT	84109	3481 S 2700 E

Parcel	Legal Description	Owner Name	Owner Address	Owner City, State	Owner Zip	Property Address
16351030010000	LOT 4, OAK PARK 4259-0311 R 1E, S 1/2 W 1/2 S 34 1/2 W 1/2 N 1/4 1/4 FT TO E SIDE OF COUNTY RD, SLY ALG SO RD TO CEN LINE CREEK; SELY ALG CREEK TO PT 210 FT M OR L S FR BEG, N 210 FT M OR L TO BEG, 0 1/2 AC M OR L S 904-0949 8290-2040 8290-2043 8399-1922 8532-4102	MORGAN, PAMELA L MORGAN, LAWRENCE W, & KIMBERLY, DONIS A & LOMAX, DEE LOMAX & ROSS, NORMAN B	2794 E EVERGREEN AVE 3449 S CLEVELAND CIR 3457 S CLEVELAND CIR 3461 S CLEVELAND CIR 2810 E EVERGREEN AVE	SALT LAKE CITY UT SALT LAKE CITY UT SALT LAKE CITY UT SALT LAKE CITY UT SALT LAKE CITY UT	84109 84109 84109 84109 84109	2794 E EVERGREEN AVE 3449 S CLEVELAND CIR 3457 S CLEVELAND CIR 3461 S CLEVELAND CIR 2810 E EVERGREEN AVE
1635103000300000	LOT 5 OAK PARK LOT 6, OAK PARK					
1635103004000000	LOT 7 OAK PARK 6311-2547					
1635103000500000	N 59 FT OF LOTS 1 2 & 3 OAK PARK 3905-0254, 5445-2857 5442-1839 5831-0755 8738-0407	CASALINO, JOSEPH, JR & MIKAL R	3450 S MILLCREEK CANYON	SALT LAKE CITY UT	84109	3450 S MILLCREEK CANYON
1635103000600000	BEG 59 FT S FR NE COR LOT 1, OAK PARK; S 59 FT W 181 FT M OR L TO W LINE LOT 3, SO SUB; N 59 FT, E 181 FT M OR L TO BEG, 4638-778	ANDREWS, DARIUS &	3468 S MILLCREEK CANYON	SALT LAKE CITY UT	84109	3468 S MILLCREEK CANYON
1635103000700000	THE S 59 FT OF LOTS 1 THRU 3, OAK PARK SUB; 48301087 5149-1195 5598-1522 8147-2416	KNIGHT, DOUGLAS B &	3494 S MILLCREEK CANYON	SALT LAKE CITY UT	84109	3494 S MILLCREEK CANYON
1635103000800000	BEG 50 RODS E & 351 FT S FR NW COR SEC 35 T 1S R 1E SL MER N 150 FT W 163.08 FT S 0°01'48" W 150 FT E 187°27' FT TO BEG LESS ROAD 0.46 AC 5447-2002, 5493-1918	PLACHTA, ROBERT J &	3500 S MILLCREEK CANYON	SALT LAKE CITY UT	84109	3500 S MILLCREEK CANYON
1635103000900000	COM S 69°34' E 906 FT FR NW COR SEC 35 T 1S R 1E SL MER W 220.87 FT S 210 FT M OR L TO CEN OF MILL CREEK ELY ALG CEN SO CREEK TO A PT DUE S OF BEG N 210 FT M OR L TO BEG 113 AC 8535-588 8535-6590 8453-2323	TANNER, GRACE A	3501 S 2700 E	SALT LAKE CITY UT	84109	3501 S 2700 E
1635103001000000	BEG 528.7 FT S & 565 FT E FR NW COR SEC 35 T 1S R 1E SL MER E 240 FT N 22 RODS M OR L TO MILL CREEK WLY ALG SO CREEK TO A PT DUE N FR BEG S 397 FT M OR L TO BEG 225 AC 4373-3261 4592-152, 154 & 157, 159 & 4873-1328 4877-1331	MALIN, THOMAS M, JR, & BETTY MILLER, RICHARD S, & JOAN A, TUFT, CAREN	3445 S MILLCREEK CANYON 3457 S MILLCREEK CANYON 3469 S MILLCREEK CANYON	SALT LAKE CITY UT SALT LAKE CITY UT SALT LAKE CITY UT	84109 84109 84109	3445 S MILLCREEK CANYON 3457 S MILLCREEK CANYON 3469 S MILLCREEK CANYON
1635104000300000	LOT 203, EVERGREEN GLADE #2, 4828-101 5288-1583 5327-4592 5443-1908 8778-1675 7102-2873 8187-2038	UNGRICHT, HERBERT P	3579 S 2700 E	SALT LAKE CITY UT	84109	3543 S 2700 E
1635106001000000	COM 84 1/4 FT S FR NW COR SEC 35 T 1S R 1E SL MER S 153.8 FT E 238.67 FT N 30° W 15.42 FT N 81° W 142.71 FT W 207.25 FT TO BEG LESS STREET 0.94 AC	UNGRICHT FAMILY LIMITED	3579 S 2700 E	SALT LAKE CITY UT	84109	3555 S 2700 E
1635106002000000	COM 904.9 FT S FR NW COR SEC 35 T 1S R 1E SL MER 8 84.2 FT E 297.85 FT N 39° W 104.08 FT W 238.67 FT TO BEG LESS STREET 0.52 AC 4440-486 4440-487 9103-9487	VAN LEEUWEN, ELIZABETH U &	3569 S 2700 E	SALT LAKE CITY UT	84109	3569 S 2700 E
1635106003000000	COM 1079.1 FT S & 33 FT E FR NW COR SEC 35 T 1S R 1E SL MER 5.60 FT E 150 FT N 50 FT W 150 FT TO BEG 0.18 AC 7796-1888	UNGRICHT FAMILY LIMITED	3579 S 2700 E	SALT LAKE CITY UT	84109	3575 S 2700 E
1635106004000000	COM 1128.1 FT S & 33 FT E FR NW COR SEC 35 T 1S R 1E SL MER E 150 FT S 0°00'30" W 55 FT W 150 FT N 0°00'30" E 55 FT TO BEG 0.18 AC 7796-1870	UNGRICHT, BENJAMIN R &	3579 S 2700 E	SALT LAKE CITY UT	84109	3579 S 2700 E
1635106005000000	COM 1280.12 FT S & 33 FT E FR NW COR SEC 35 T 1S R 1E SL MER E 150 FT S 0°00'30" W 48 FT E 311.72 FT N 0°01'41" W 229.02 FT W 311.57 FT S 0°00'30" W 105 FT W 150 FT S 0°00'30" W 78.02 FT TO BEG 1.8 AC	UNGRICHT FAMILY LIMITED	3579 S 2700 E	SALT LAKE CITY UT	84109	3589 S 2700 E
1635106006000000	BEG 1308.12 FT S & 33 FT E FR NW COR SEC 35 T 1S R 1E SL MER E 150 FT N 0°00'30" E 48 FT W 150 FT S 0°00'30" W 48 FT TO BEG 0.17 AC 4871-1137 7796-1088	TANNER, GRACE A	3501 S 2700 E	SALT LAKE CITY UT	84109	2740 E BROOKBURN RD
1635106007000000	BEG 841.1 FT S & 207.75 FT E FR NW COR SEC 35 T 1S R 1E SL MER S 9° E 142.71 FT S 30° E 119.5 FT E 111.15 FT M OR L TO E BANK OF DITCH N 25°53' W 204.54 FT W 85.75 FT TO BEG 0.81 AC 4839-0399	TANNER, GRACE A	3501 S 2700 E	SALT LAKE CITY UT	84109	2750 E BROOKBURN RD
1635106008000000	BEG 841.1 FT S & 203.5 FT E FR NW COR SEC 35 T 1S R 1E SL MER E 44 FT S 69°44' E 180.5 FT S 149.8 FT W 86 FT NW 1/2 288 FT M OR L TO BEG 0.78 AC, 4877-1329 4877-1331	OBERLE, SHELLY	2713 E 3600 S	SALT LAKE CITY UT	84109	2713 E 3600 S
1635106019000000	LOT 8, HINCKLEY SUB 5025-0133 5238-0578 5294-1394 1394-1461 789					

Parcel	Legal Description	Owner Name	Owner Address	Owner City, State	Owner Zip	Property Address
163510620200000	LOT 7 HINCKLEY SUB 8188-2068 8711-2050 8817-1931 8529-4235 8554-7270, 7298 9028-3180	YOUNG, ILSE F, TR	2729 E 3600 S	SALT LAKE CITY UT	84108	2729 E 3600 S
163510620200000	LOT 8, HINCKLEY SUB 4490-0698 5787-2778 6985-1790 8444-0701 7298-1858 7301-2021	DEMILL, SUSANNAH U &	2747 E 3600 S	SALT LAKE CITY UT	84109	2747 E 3600 S
163510620220000	LOT 9 HINCKLEY SUB 7403-2284	BROADBENT, GARY V &	2757 E 3600 S	SALT LAKE CITY UT	84109	2757 E 3600 S
163510620230000	LOT 10 HINCKLEY SUB 9862-1438 6506-0803 8878-0858	HALL, JEFFREY N &	2515 E NEFFS LN	SALT LAKE CITY UT	84109	2775 E 3600 S
163515100100000	LOT 6 HINCKLEY SUB	KIRKHAM, RICHARD J & ELAINE	3103 S CONNOR ST	SALT LAKE CITY UT	84109	2716 E 3600 S
163515100200000	LOT 4 HINCKLEY SUB	MAADSEN, CHARLES R &	2730 E 3600 S	SALT LAKE CITY UT	84109	2730 E 3600 S
163515100300000	LOT 3 HINCKLEY SUB	DONALDSON, LILA L, TR	2748 E 3600 S	SALT LAKE CITY UT	84109	2748 E 3600 S
163515100400000	LOT 2 HINCKLEY SUB	JARVIS, JOHN L &	2760 E 3600 S	SALT LAKE CITY UT	84109	2760 E 3600 S
163515100500000	LOT 1 HINCKLEY SUB 6355-0238	HERRSCHER, DAVID P & LAURIE J,	2774 E 3600 S	SALT LAKE CITY UT	84109	2774 E 3600 S
163515101300000	LOT 5, CRAIG DRIVE ESTATES SUBDIVISION,	REORGANIZED CH OF JC OF LDS	2747 E CRAIG DR	SALT LAKE CITY UT	84109	2747 E CRAIG DR
163515101400000	LOT 4, CRAIG DRIVE ESTATES SUBDIVISION,	REORGANIZED CH OF JC OF LDS	2747 E CRAIG DR	SALT LAKE CITY UT	84109	2747 E CRAIG DR
163515101600000	LOT 2, CRAIG DRIVE ESTATES SUBDIVISION, 8870-4128 8873-4127	DAZLEY, MARLOWE	2767 E CRAIG DR	SALT LAKE CITY UT	84109	2767 E CRAIG DR
163515101700000	LOT 1, CRAIG DRIVE ESTATES SUBDIVISION, 8870-4128 8873-4127	LEHNHARDT, ERIK B &	2779 E CRAIG DR	SALT LAKE CITY UT	84109	2779 E CRAIG DR
163515200200000	COM 810.87 FT N & 33 FT E FR W 1/4 COR SEC 35 T 18 R 1E SL MER 8.138 65 FT E 182 FT N 154 W 134.59 FT N 87°30' W 117.28 FT TO BEG. 0 41 AC. 7022-2508 7329-2278 8325-1785 8588-0702 8707-2018, 2027 8751-5828	SCHOFIELD, JONATHAN R	2797 E CRAIG DR	SALT LAKE CITY UT	84109	2797 E CRAIG DR
163515200300000	BEG 873.5 FT N FR W 1/4 COR SEC 35, T 18, R 1E, S L M, E 185 FT, S 50 FT, W 185 FT, N 50 FT TO BEG. LESS STREET 0.17 AC	KATH, JONATHAN &	3683 S 2700 E	SALT LAKE CITY UT	84109	3683 S 2700 E
163515200400000	4238-0484 7251-2288 8403-0887 8408-4758 8912-4838	MICHELSEN, LOIS A	3685 S 2700 E	SALT LAKE CITY UT	84109	3685 S 2700 E
163515200500000	COM 28.88 ROS N FR W 1/4 COR SEC 35 T 18 R 1E SL MER N 75 S FT E 185 FT S 75.5 FT W 185 FT TO BEG. LESS STREET 0.28 AC	MONSTROLA, DONALD P &	3354 S 2540 E	SALT LAKE CITY UT	84109	3691 S 2700 E
163515200600000	BEG 28.88 ROS N FR W 1/4 COR SEC 35, T 18, R 1E, S L M, E 27 FT M OR L, S 43°38'30" W 98.11 FT M OR L, W 284.14 FT M OR L N 41.25 FT TO BEG. LESS STREET 0.27 AC 601-4484	MONSTROLA, DONALD P &	3354 S 2540 E	SALT LAKE CITY UT	84109	3695 S 2700 E
163515200800000	BEG N 0°00'30" E 292.01 FT FR W 1/4 COR SEC 35 T 18 R 1E; S L M, N 0°00'30" E 100 FT E 231 FT N 0°00'30" E 88.78 FT E 88.78 FT N 43°38' E 95.11 FT E 2.08 FT S 0°00'30" W 108.07 FT, S 44°30' W 55.11 FT, W 109.71 FT, S 0°00'30" W 65 FT, W 183 FT TO BEG. 0.6 AC 5472-1280 5896-2208 6565-747 THRU 751 6814-884 8914-4882	EMC PROPERTIES, LC	1294 E FEDERAL HEIGHTS DR	SALT LAKE CITY UT	84103	3711 S 2700 E
163515201300000	BEG N 0°00'30" E 362.01 FT FR W 1/4 COR SEC 35, T 18, R 1E, S L M, N 0°00'30" E 88.78 FT, E 183 FT, S 0°00'30" W 88.78 FT, W 183 FT TO BEG. LESS STREET 0.39 AC 5593-1901 THRU 1003 5593-1004 6228-2094 8342-0278 8342-8578 8342-8578 8342-8578	DUDLEY, CYNTHIA J, TR	3703 S 2700 E	SALT LAKE CITY UT	84108	3703 S 2700 E
163515201400000	BEG N 0°00'30" E 362.01 FT & E 183 FT FR W 1/4 COR SEC 35, T 18, R 1E, S L M, N 0°00'30" E 88.78 FT, E 48 FT, S 88.78 FT, W 48 FT TO BEG. 0.10 AC 5593-1001 5998-2208 6565-747, 748 8342-8578 8342-8578	EMC PROPERTIES, LC	1284 E FEDERAL HEIGHTS DR	SALT LAKE CITY UT	84103	3711 S 2700 E
163515301000000	LOT 5, SPRING HOLLOW II SUB 5532-0888 5731-1248 6449-2834 6449-2834	POULSON, H STEPHEN &	2717 E MORANE CIR	SALT LAKE CITY UT	84109	2717 E MORANE CIR
163515301100000	LOT 4, SPRING HOLLOW II SUB 5532-0887 5532-0888 5521-0130 5824-1459 6099-2891	UNGRICHT, ALBERT L &	2725 E MORANE CIR	SALT LAKE CITY UT	84109	2725 E MORANE CIR
163515301200000	LOT 3, SPRING HOLLOW II SUB 5532-0885 5733-2022 5824-1088 6449-2834	JONES, STEVEN G &	2729 E MORANE CIR	SALT LAKE CITY UT	84109	2729 E MORANE CIR
163515301300000	LOT 2, SPRING HOLLOW II SUB 5532-873 5532-0874 8750-0288	BROWN, WILLIAM J &	2728 E MORANE CIR	SALT LAKE CITY UT	84109	2728 E MORANE CIR
163515301400000	LOT 1, SPRING HOLLOW II SUB 5532-0884 5733-0401 6821-2877 7098-0078 7844-0487	GORZITZE, KAREN A & GREG V &	2714 E MORANE CIR	SALT LAKE CITY UT	84109	2714 E MORANE CIR
163530200100000	LOT 15 UPLAND TERRACE PLAT A 6285-0258 8883-5833 8883-9835 163530200200000	ANDERSON, STUART B &	2714 E UPLAND DR	SALT LAKE CITY UT	84109	2714 E UPLAND DR
163530200200000	LOT 14, UPLAND TERRACE PLAT A 3837-408 8153-0174 8545-1186	BLUE, DAVID V	3801 S 2700 E	SALT LAKE CITY UT	84109	3801 S 2700 E

Parcel	Legal Description	Owner Name	Owner Address	Owner City, State	Owner Zip	Property Address
163530200300000	1187,1188 7724-1052 LOT 13 UPLAND TERRACE PLAT A	QUARRY, JAMES F. & LYNN C.	3820 S 2700 E	SALT LAKE CITY UT	84109	3809 S 2700 E
163530200400000	LOT 12 UPLAND TERRACE PLAT A	BARKER, WILLIAM A: TR	3821 S 2700 E	SALT LAKE CITY UT	84109	3821 S 2700 E
163530200500000	LOT 11 UPLAND TERRACE PLAT A 8440-4839 8453 1888 8574-0871 8585-8610 8885-2874 9042-1787	STORHEIM, MATTHEW	2780 E 4135 S	SALT LAKE CITY UT	84124	3827 S 2700 E
163530200600000	LOT 10 UPLAND TERRACE PLAT A 4523-541 4523-6539 8233-897	BRENNINGER, NOLA	3837 S 2700 E	SALT LAKE CITY UT	84109	3837 S 2700 E
163530200700000	LOT 9 UPLAND TERRACE PLAT A 4787,1385 4787-1389 5718-2878 5718-2880 8288-2422 7155-2487	BAXTER, RICHARD A &	3845 S 2700 E	SALT LAKE CITY UT	84109	3845 S 2700 E