

78

After Recording
Return to:
South Jordan City
Att: City Recorder
1600 W Towne Center
South Jordan UT 84096

South Jordan, Utah

December 4, 2018

NOTICE OF PARTIAL BEIN RELEASE - ORDINANCE NO. 2018-16

The City Council (the "Council") of the City of South Jordan, Utah (the "Issuer"), met in regular public session at the regular meeting place of the Council in South Jordan, Utah, on Tuesday, December 4, 2018, at the hour of 6:30 p.m., with the following members of the Council being present:

Dawn R. Ramsey	Mayor
Patrick Harris	Councilmember
Brad Marlor	Councilmember
Donald Shelton	Councilmember
Tamara Zander	Councilmember
Jason McGuire	Councilmember

Also present:

Anna M. West	City Recorder
Sunil Naidu	Chief Financial Officer/Budget Officer

Absent:

After the meeting had been duly called to order and after other matters not pertinent to this Ordinance had been discussed, the City Recorder presented to the Council a Certificate of Compliance with Open Meeting Law with respect to this December 4, 2018, meeting, a copy of which is attached hereto as Exhibit A.

The Mayor then noted that the Council is now convened in this meeting for the purpose of, among other things, considering the adoption of an ordinance (the "Ordinance") to amend and restate the Assessment Ordinance adopted on December 22, 2015, for the Daybreak Assessment Area No. 1. The following Ordinance was then introduced in writing, was fully discussed, and pursuant to motion duly made by Councilmember Jason McGuire and seconded by Councilmember Brad Marlor, adopted by the following vote:

AYE: Council Member Jason McGuire, Council Member Brad Marlor, Council Member Patrick Harris, Council Member Tamara Zander, Council Member Don Shelton.

NAY:

12919940
01/16/2019 11:25 AM \$0.00
Book - 10746 Pg - 1788-1865
RASHELLE HOBBS
RECORDER, SALT LAKE COUNTY, UTAH

SOUTH JORDAN
1600 W TOWNE CENTER DR
SOUTH JORDAN UT 84095-8265
BY: MBA, DEPUTY - 01 78 P.

The Ordinance was then signed by the Mayor in open meeting and recorded in the official records of the City of South Jordan, Utah. The Ordinance is as follows:

ORDINANCE NO. 2018-16

AN AMENDED AND RESTATED ORDINANCE CONFIRMING THE ASSESSMENT LIST AND LEVYING AN ASSESSMENT AGAINST CERTAIN PROPERTIES IN THE DAYBREAK ASSESSMENT AREA NO. 1 (THE "ASSESSMENT AREA") TO FINANCE THE COSTS OF ACQUIRING, CONSTRUCTING AND INSTALLING ROAD, STORM WATER, SEWER, CULINARY WATER, STREET LIGHTING, LANDSCAPING AND RELATED IMPROVEMENTS, AND TO COMPLETE SAID IMPROVEMENTS IN A PROPER AND WORKMANLIKE MANNER (COLLECTIVELY, THE "IMPROVEMENTS"); ESTABLISHING A RESERVE FUND; PROVIDING FOR CERTAIN REMEDIES UPON DEFAULT IN THE PAYMENT OF ASSESSMENTS; ESTABLISHING THE EFFECTIVE DATE OF THIS ORDINANCE; AND RELATED MATTERS.

WHEREAS, the City Council (the "Council") of the City of South Jordan, Utah (the "City"), pursuant to the Assessment Area Act, Title 11 Chapter 42, Utah Code Annotated 1953, as amended (the "Act"), and pursuant to a resolution adopted on December 22, 2015 (the "Designation Resolution"), designated the Assessment Area after having obtained from the owner of all the property to be assessed within the Assessment Area (the "Owner") an executed Acknowledgement, Waiver and Consent in the form attached to the Designation Resolution; and

WHEREAS, on December 22, 2015, the Council adopted Ordinance No. 2015-17 (the "Original Assessment Ordinance") wherein the Council authorized the levy of an assessment on properties within the Assessment Area for the acquisition, construction and installation of the Improvements; and

WHEREAS, the City issued its \$32,675,000 Special Assessment Bonds (Daybreak Assessment Area No. 1), Series 2016 (the "Series 2016 Bonds") pursuant to an Indenture of Trust and Pledge dated as of May 1, 2016 (the "Indenture"), in order to finance the Improvements; and

WHEREAS, in accordance with the Indenture, the City is permitted to conform the Original Assessment Ordinance to any subdivision of the assessed property or to otherwise permit the adjustment of assessments as deemed appropriate by the City; and

WHEREAS, the City has deemed the changes made by this Ordinance to be appropriate and certifies that the remaining balance of assessments being collected will be sufficient for the payment of principal of and interest on the Series 2016 Bonds; and

WHEREAS, pursuant to and in compliance with the provisions of Section 11-42-410 of the Act, the Council desires to adopt this Ordinance to confirm the assessment list,

to levy the Assessment in accordance with this Ordinance, and to amend certain sections in the Original Assessment Ordinance; and

WHEREAS, Sections 1, 2, 3, 5, 6, 12, 16 and Exhibit B of the Original Assessment Ordinance have been amended and restated herein and all other sections of the Original Assessment Ordinance remain in full force and effect without change, and are recited herein without change; and

WHEREAS, having obtained from the owners of all the property to be assessed within the Assessment Area (the "Owners") executed Acknowledgment, Waiver and Consent Agreements (the "Waiver and Consents"), the Council desires to assess the properties within the Assessment Area, and has prepared an assessment list of the assessments to be levied to finance the cost of the Improvements (the "Assessments"); and

WHEREAS, the Council now desires to confirm the assessment list and to levy said Assessments in accordance with this Ordinance:

NOW THEREFORE, BE IT ORDAINED BY THE CITY COUNCIL OF THE CITY OF SOUTH JORDAN, UTAH:

Section 1. Determination of Costs of the Improvements. Capitalized terms used herein but not otherwise defined shall have the meanings ascribed to such terms in the Designation Resolution. The Council has determined that the estimated acquisition, construction and installation costs of the Improvements within the Assessment Area, including overhead costs and capitalized interest are \$34,700,128* all of which shall be levied against the properties benefited within the Assessment Area. Such amount to be levied is an estimate, as permitted under Section 11-42-401 of the Act. If the Assessments are not sufficient in amount to complete the Improvements, the Owner shall be responsible to pay the remaining amount in order to complete the Improvements.

However, the City does not guaranty such payments from the Owner. Therefore, if for any reason the Owner does not pay such remaining amount to complete the Improvements, any and all property owners within the Assessment Area shall be responsible for paying any pro-rata share of additional costs required to complete the Improvements, including, but not limited to, an additional assessment on their property without any ability to contest such assessment. Furthermore, each parcel of property (including subdivided parcels) within the Assessment Area shall have an allocated number of ERUs for each applicable classification within the Assessment Area. However, as permitted by law, property owners in the Assessment Area may be subject to additional development impact costs related to the services provided by the Improvements based upon the requested development of their property if such impact costs exceed the capacity of the allocated ERUs

Section 2. Approval of Assessment List; Findings. The Council confirms and adopts the assessment list for the Assessment Area, a copy of which is attached hereto as

* To date, \$32,675,000 in Assessment Bonds (as defined herein) have been issued.

Exhibit B and incorporated herein by reference (the "Assessment List"). The Council has determined that the Assessments are levied according to the benefits to be derived by each property within the Assessment Area and in any case the Owner has consented to such methodology as provided in Section 11-42-409(5) of the Act.

Section 3. Levy of Assessments. The Council does hereby levy an Assessment against each parcel of property identified in the Assessment List. Said Assessments levied upon each parcel of property therein described shall be in the amount set forth in the Assessment List. The amount of Assessments levied upon each parcel of property in the Assessment Area reflects an equitable portion of the benefit each parcel of property will receive from the Improvements and, in any case, the Owner has consented to such methodology as provided in Section 11-42-409(5) of the Act.

Section 4. Amount of Total Assessments. The Assessments do not exceed in the aggregate the sum of: (a) the estimated contract price of the Improvements; (b) the estimated acquisition price of the Improvements; (c) the reasonable cost of (i) utility services, maintenance, and operation to the extent permitted by the Act and (ii) labor, materials, or equipment supplied by the City, if any; (d) the price or estimated price of purchasing property; (e) overhead costs not to exceed fifteen percent (15%) of the sum of (a), (b), and (c); (f) an amount for contingencies of not more than ten percent (10%) of the sum of (a) and (c); (g) estimated interest on interim warrants and bond anticipation notes issued to finance the Improvements; and (h) an amount sufficient to fund a reserve fund.

Section 5. Method and Rate. Inasmuch as the assessed property has yet to be fully subdivided as contemplated for development, the Assessments are levied by classifications and against all of the area in each of the classifications of the Assessment Area. Each of the benefited properties will be assessed within the Assessment Area under an equivalent residential unit ("ERU") type method of assessment as follows:

<u>Zone</u>	<u>Improvements</u>	<u>Estimated Assessment</u>	<u>Total number of ERUs</u>	<u>Assessment Per ERU</u>
1	Road Improvements	\$17,080,479	7,601.08	\$2,247
2	Road Improvements	9,264,706	3,122.60	2,967
3	Water Improvements	8,354,943	2,525.45	3,308

Notwithstanding the levy of the assessments by classifications, in order to provide additional security for the payment of assessments, the City shall require that all assessments of all properties owned by the same owner within the Assessment Area (or an affiliate of the same owner) be aggregated as a single unified assessment against all properties owned by the same owner within the Assessment Area (or an affiliate of the same owner).

Section 6. Payment of Assessments; Transfer of Property.

(a) In all cases of transfers of property which will be subject to multi-unit building development, the City must countersign the applicable Acknowledgment, Waiver and Consent form. The City Council hereby determines that the Improvements have a useful life of not less than twenty (20) years, and has elected to have the Assessments prepaid for single-family residential dwellings at the time building permits are requested. If a building permit is requested for a multi-unit building, the property owner may elect to prepay its Assessment or pay its Assessment over a period of not more than twenty (20) years from the effective date of this Ordinance. For purposes of this Ordinance, a (i) "single-family residential dwelling" shall mean any dwelling, building, or portion thereof capable of being owned by a single owner as a living residence, as determined by the City in its sole discretion and (ii) twin homes with a common wall shall be treated as two single-family residential dwellings. For purposes of this Ordinance, a "multi-unit building" shall mean any dwelling, building, or portion thereof that is a commercial property or multi-unit dwelling and is not a single-family residential dwelling, as determined by the City in its sole discretion. If the use of a multi-unit building is changed to that of a single-family residential dwelling (which change shall be determined in the sole discretion of the City), and the Assessment has not been prepaid for such property, the Assessment must be prepaid before such change in use shall be permitted by the City. Nevertheless, the existing planning and zoning conditions of the City shall govern the development in the Assessment Area. Assessment payments shall be payable as to principal and interest thereon annually on each May 1 beginning May 1, 2018; provided, however, the final payment shall be due on January 15, 2036, such that the aggregate annual Assessment payments shall be in substantially equal amounts, subject, however, to adjustment as a result of prepayment of Assessments or an increase or decrease in overhead costs. Interest on the unpaid balance of the Assessments shall accrue at the same rate or rates as shall be borne by the assessment bonds anticipated to be issued by the City for the Assessment Area (or any bonds which refund the same) (the "Assessment Bonds"), plus an annual administration cost incurred by the City of \$125,000 per year plus any direct out of pocket costs of the City. The City may outsource all or a portion of the administration services.

(b) The City Council will collect the Assessments by directly billing each property owner, rather than inclusion on a property tax notice. The bill for each Assessment payment shall be sent prior to April 1 of each year, commencing April 1, 2018; provided, however, the final bill shall be sent on December 15, 2035. However, failure to send any such bill by the scheduled date shall not impact the requirement of property owners to timely pay their Assessments on the due date thereof.

(c) All unpaid installments of an Assessment levied against any piece of property may be paid prior to the dates on which they become due, but any such prepayment must include an additional amount equal to the interest which would accrue on the Assessment to the next succeeding date on which interest is payable on the Assessment Bonds plus such additional amount as, in the opinion of the Chief Financial Officer of the City (the "Chief Financial Officer") (with assistance

from the administrator of the Assessments, if any), is necessary to assure the availability of money to pay interest on the Assessment Bonds as interest becomes due and payable, plus any premiums required to redeem the Assessment Bonds on their first available call date, plus any reasonable administrative costs.

(d) The property assessed has yet to be fully subdivided as anticipated for development. The property assessed may hereafter be subdivided and re-subdivided, with the consent of the City. Upon the request of an owner of one or more assessed parcels within an Assessment Area classification, the City Manager or Chief Financial Officer (the "Authorized Officer"), in their sole discretion (within the provisions of this Ordinance), and after consultation with the owner of the parcel(s) to be subdivided, may make changes to the parcel(s) including, without limitation, reducing or increasing the size of the parcel(s), modifying the boundary description of the parcel(s), otherwise make changes necessary or appropriate to plat the parcel(s), to modify the assessment area classification of that parcel, or re-allocate ERUs among parcels within such Assessment Area classification; provided, however, (i) the property owner demonstrates that each affected parcel that is subject to an Assessment has the required entitlements to develop the amount of ERUs assessed as a result of such changes and (ii) the fair market value of each such parcel after the changes must be greater than three times the sum of (A) the remaining unpaid Assessment on the each affected parcel, plus (B) any other unpaid assessment liens or property tax liens on such parcel (such fair market value to be determined using (I) assessed value as maintained on the tax records of the County, (II) appraised value presented by the owner of the parcel and determined by a certified appraiser acceptable to the City, or (III) average value per acre of residential lots sold within the last twelve calendar months in the relevant classification of the Assessment Area, as calculated by the owner of the parcel and presented to the City), and the Authorized Officer shall make such conforming changes to the Assessment List attached as Exhibit B to this Ordinance as shall be necessary, and record the required notices accordingly. The City reserves the right to approve any of the aforementioned changes in its sole discretion, and owners of property should not rely on providing the above-required information as being sufficient for the approval of the requested changes. Any requested increase in the size of a parcel that would change the boundaries of the Assessment Area would require an amendment to this Ordinance to that effect, in accordance with the Act. The required annual Assessment payments for each smaller parcel shall be based on ERUs allocated by the City to said smaller parcel, so that the aggregate total of all of the annual Assessment installments for all of the smaller parcels will equal the total annual Assessment for the previously undivided parcel or parcels. When an Assessment lien is perfected for each of the smaller parcels in a classification, the total Assessment levied against the previously undivided property in such classification will be released, having been replaced by the aggregate of the Assessments allocated to each of the smaller parcels. In the event that the ERUs for any subdivided parcels do not at least equal the amount of ERUs allocated to the previously undivided property, the owner shall be required to prepay the amount of the Assessment for all of the eliminated ERUs or the Authorized Officer shall update Exhibit B to this Ordinance to require that the subdivided parcels shall be

assessed at a higher amount to cover any potential shortfall, all within the sole discretion of the Authorized Officer.

A release of the Assessment lien for any subdivided parcel will be delivered by an Authorized Officer at the time the Assessment balance for such subdivided parcel is paid in full.

(e) Following subdivision of the assessed property and allocation of the Assessments, if prepayment of an Assessment prior to the Assessment payment date, or any part thereof, arises out of a need of the property owner to clear the Assessment lien from a portion (the "Release Parcel") of an assessed parcel (the "Assessed Parcel"), the Assessment lien on the Release Parcel may be released by an Authorized Officer, as follows:

(i) The property owner shall submit the legal description of the Release Parcel which shall include the total ERUs allocated by the City or an Authorized Officer to the Release Parcel.

(ii) The property owner shall prepay an Assessment applicable to the Release Parcel calculated by the Chief Financial Officer (with assistance from the administrator of the Assessments, if any) as follows: the amount of the prepayment calculated pursuant to Section 6(c) herein for the entire Assessed Parcel less any previously paid regularly scheduled Assessment payments multiplied by the percentage calculated by dividing the ERUs of the Release Parcel by the total ERUs of the entire Assessed Parcel.

(iii) The partial release of lien upon payment of the prepayment amount determined under subparagraph (ii) above shall not be permitted, except as otherwise provided in this paragraph, if the fair market value of the Assessed Parcel, after release of the Release Parcel, is less than three times the sum of (A) the remaining unpaid Assessment on such Assessed Parcel, plus (B) any other unpaid Assessment liens or property tax liens on such Assessed Parcel. In determining the value of the Assessed Parcel, the Chief Financial Officer (with assistance from the administrator of the Assessments, if any) is entitled to, but need not rely on, credible evidence or documentation presented by the owner of said parcel. If the Chief Financial Officer (with assistance from the administrator of the Assessments, if any) determines that the proposed partial release does not comply with the requirements of this paragraph, such partial release may still be permitted if the owner prepays a larger portion of the Assessment in order to clear the Assessment lien from the Release Parcel, all as determined by said Chief Financial Officer (with assistance from the administrator of the Assessments, if any).

(iv) Prepayments of Assessments shall be applied as provided in the indenture of trust under which the Assessment Bonds are issued (the

“Indenture”). As prepayments are paid and applied against the payment of the Assessment applicable to the Release Parcel, the Release Parcel may be released from the lien of the Assessment in accordance with this subparagraph (e), and the original Assessments levied against the remaining Assessed Parcel shall remain unpaid.

(f) At the time of subdivision of the assessed property, the City may amend this Ordinance or the Authorized Officer may make such updating and conforming revisions, including to revise the boundaries of the classifications, in order to permit the development of the assessed property and to enhance the security provided to the holders of the Assessment Bonds.

Section 7. Default in Payment. If a default occurs in the payment of any Assessment when due, the Chief Financial Officer, on behalf of the Council, may declare the unpaid amount to be immediately due and payable and subject to collection as provided herein. In addition, the Chief Financial Officer, on behalf of the Council, may accelerate payment of the total unpaid balance of the Assessment and declare the whole of the unpaid principal and interest then due to be immediately due and payable. Interest shall accrue and be paid on all amounts declared to be delinquent or accelerated and immediately due and payable at a rate of 12% per annum (the “Delinquent Rate”). In addition to interest charges at the Delinquent Rate, costs of collection, as approved by the Chief Financial Officer on behalf of the Council, including, without limitation, attorneys’ fees, trustee’s fees, and court costs, incurred by the City or required by law shall be charged and paid on all amounts declared to be delinquent or accelerated and immediately due and payable.

Upon any default, the Chief Financial Officer shall give notice in writing of the default to the owner of the property in default as shown by the last available completed real property assessment rolls of Salt Lake County (the “County”). Notice shall be effective upon deposit of the notice in the U.S. Mail, postage prepaid, and addressed to the owner as shown on the last completed real property assessment rolls of the County. The notice shall provide for a period of thirty (30) days in which the owner shall pay the installments then due and owing, after which the Chief Financial Officer, on behalf of the City, may immediately (i) initiate a sale of the property as provided in Title 59, Chapter 2, Part 13, Utah Code Annotated 1953, as amended or (ii) sell the property pursuant to Section 11-42-502(1)(c) and related pertinent provisions of the Act, in the manner provided for actions to foreclose trust deeds, or utilize any other remedy permitted by law. In accordance with Section 11-42-502 of the Act, the Council shall designate a qualified trustee to carry out such foreclosure, and said trustee shall be deemed to have a power of sale and all other rights, power, and authority necessary to legally and lawfully foreclose the lien for delinquent Assessments. If for any reason the trustee cannot perform the powers and responsibilities herein provided, it may appoint, with the consent of the City, a qualified trustee to serve as trustee. If at the sale no person or entity shall bid and pay the City the amount due on the Assessment plus interest and costs, the property shall be deemed sold to the City for these amounts. The City shall be permitted to bid at the sale. So long as the City retains ownership of the property, it shall pay all delinquent Assessment installments and all Assessment installments that become due, including the interest on them and shall

be entitled to use amounts on deposit in the various accounts of the Reserve Fund (as defined herein) for such purpose.

The remedies provided herein for the collection of Assessments and the enforcement of liens shall be deemed and construed to be cumulative and the use of any one method or means or remedy of collection or enforcement available at law or in equity shall not deprive the City or the trustee on behalf of the City, of the use of any other method or means. The amounts of accrued interest and all costs of collection, trustee's fees, attorneys' fees, and costs, shall be added to the amount of the Assessment up to, and including, the date of foreclosure sale.

Section 8. Remedy of Default. If prior to the final date payment may be legally made under a final sale or foreclosure of property to collect delinquent Assessments, or prior to the end of the three-month reinstatement period provided by Section 57-1-31 of the Utah Code in the event the collection is enforced through the method of foreclosing trust deeds, the property owner pays the full amount of all unpaid installments of principal and interest which are past due and delinquent with interest on such installments at the rate or rates set forth in Section 7 herein to the payment date, plus all trustee's fees, attorneys' fees, and other costs of collection, plus interest incurred by virtue of the City making a payment into the Reserve Fund as described in Section 10 herein, the Assessment of said owner shall be restored and the default removed, and thereafter the owner shall have the right to make the payments in installments as if the default had not occurred. Any payment made to cure a default shall be applied first, to the payment of attorneys' fees and other costs incurred as a result of such default, including interest incurred by virtue of the City making a payment into the Reserve Fund; second, to interest charged on past due installments, as set forth above; third, to the interest portion of all past due Assessments; and last, to the payment of outstanding principal.

Section 9. Lien of Assessment. An Assessment or any part or installment of it, any interest accruing thereon and the penalties, trustee's fees, attorneys' fees, and other costs of collection therewith shall constitute a lien against the property upon which the Assessment is levied on the effective date of this Ordinance. Said lien shall be superior to the lien of any trust deed, mortgage, mechanic's, or materialman's lien, or other encumbrance and shall be equal to and on a parity with the lien for general property taxes. The lien shall apply without interruption, change in priority, or alteration in any manner to any reduced payment obligations and shall continue until the Assessment, reduced payment obligations, and any interest, penalties, and costs on it are paid, notwithstanding any sale of the property for or on account of a delinquent general property tax, special tax, or other Assessment or the issuance of a tax deed, an assignment of interest by the City or a sheriff's certificate of sale or deed.

Section 10. Reserve Fund. (a) The City does hereby establish a reserve fund (the "Reserve Fund") in lieu of funding a special improvement guaranty fund, as additional security for the Assessment Bonds.

(b) The Reserve Fund shall be initially funded from proceeds of the Assessment Bonds in an amount not to exceed the least of (i) ten percent (10%) of

the proceeds of the Assessment Bonds determined on the basis of its initial purchase price to the public, (ii) the maximum aggregate annual debt service requirement during any bond fund year for the Assessment Bonds, and (iii) 125% of the average aggregate annual debt service requirement for the Assessment Bonds (the "Reserve Requirement"). The cost of initially funding the Reserve Fund is included in the Assessments of the property in the Assessment Area.

(c) The Reserve Requirement shall be adjusted as property owners prepay their Assessments in full as provided in the Indenture.

(d) The moneys on deposit in the Reserve Fund, if any, shall, upon the final payment of the Assessment Bonds, be applied to the final Assessment payment obligation of the assessed properties. If the amounts on deposit in the Reserve Fund exceed the final Assessment obligation, any excess amounts shall be paid by the City to the owners whose properties were subject to the final Assessment payment obligation, as an excess Assessment payment.

(e) In the event insufficient Assessments are collected by the City to make the debt service payments on the Assessment Bonds, the City shall draw on the Reserve Fund to make up such deficiency.

(f) Amounts recovered by exercise of any of the remedies provided herein or otherwise from delinquent Assessments (and not needed to pay amounts coming due on the Assessment Bonds) shall be used to replenish amounts drawn from the Reserve Fund.

(g) In the event the amount on deposit in the Reserve Fund is less than the Reserve Requirement, adjusted from time to time, the City shall replenish the Reserve Fund as provided in the Indenture, including by any of the methods provided in Section 11-42-701(2) of the Act. Any amounts advanced by the City as provided above for the replenishment of the Reserve Fund may be reimbursed, with interest at a rate of 12% per annum, from moneys received from foreclosure or otherwise from delinquent properties. If the City has made such an advancement to replenish the Reserve Fund, during such time as the advancement remains unpaid, any property owners that prepay their Assessments in full shall not be entitled to receive as a credit toward any prepayment, a pro rata share of the amounts advanced by the City on deposit in the Reserve Fund, as further described in the Indenture.

(h) In the event the Assessment Bonds are refunded, the Reserve Requirement may be adjusted by the City and amounts in the Reserve Fund may be applied to assist in such refunding. Any refunding of the Assessment Bonds shall not increase the total cost of the Assessments in any one year.

Section 11. Investment Earnings. Except as otherwise provided in the Indenture, all investment earnings on the Reserve Fund shall be maintained in said Fund and applied in the same manner as the other moneys on deposit therein as provided in the Indenture.

Section 12. Contestability. No Assessment shall be declared invalid or set aside, in whole or in part, in consequence of any error or irregularity which does not go to the equity or justice of the Assessment or proceeding. The Owner and any succeeding property owner (whether by sale, foreclosure, or any other property transfer of title) has waived any rights to contest this Ordinance. Any party who has not waived his or her objections to the same as provided by statute may commence a civil action in the district court with jurisdiction in the County against the City to enjoin the levy or collection of the Assessment or to set aside and declare unlawful this Ordinance.

Such action must be commenced and summons must be served on the City not later than sixty (60) days after the effective date of this Ordinance. This action shall be the exclusive remedy of any aggrieved party. No court shall entertain any complaint which the party was authorized to make by statute but did not timely make or any complaint that does not go to the equity or justice of the Assessment or proceeding.

After the expiration of the sixty (60) day period provided in this section:

(a) The Assessment Bonds and any refunding bonds to be issued with respect to the Assessment Area and the Assessments levied in the Assessment Area shall become incontestable as to all persons who have not commenced the action and served a summons as provided for in this section; and

(b) No suit to enjoin the issuance or payment of the Assessment Bonds or refunding assessment bonds, the levy, collection, or enforcement of the Assessments, or in any other manner attacking or questioning the legality of the Assessment Bonds or refunding assessment bonds or Assessments may be commenced, and no court shall have authority to inquire into these matters.

Section 13. Notice to Property Owners. The Owner is hereby deemed to have received notice of assessment and has waived any notice and hearing requirements under the Act.


Section 14. All Necessary Action Approved. The officials of the City are hereby authorized and directed to take all action necessary and appropriate to effectuate the provisions of this Ordinance, including the filing of a notice of assessment interest with the County Recorder.


Section 15. Repeal of Conflicting Provisions. All ordinances or parts thereof in conflict with this Ordinance are hereby repealed.

Section 16. Publication of Ordinance and Notice of Release. Immediately after its adoption, this Ordinance shall be signed by the Mayor and City Recorder and shall be recorded in the ordinance book kept for that purpose upon final confirmation of the property description of the Assessment Area. The officials of the City are hereby authorized to make technical corrections to the legal description of the Assessment Area. Upon finalization of the legal description, this Ordinance, or a summary thereof, shall be published once in the Salt Lake Tribune and the Deseret News, newspapers published and having general circulation in the City, and a copy of this Ordinance shall also be posted on

the Utah Public Notice Website (<http://pmn.utah.gov>). This Ordinance shall take effect immediately upon its passage and approval and publication as required by law. The officials of the City are hereby authorized to record a notice of partial lien release, in substantially the form attached hereto as Exhibit C, for the properties listed therein for which all related Assessments have been prepaid.

PASSED AND APPROVED by the City Council of the City of South Jordan, Utah,
this December 4, 2018.




By: 
Mayor *Pro Tempore*

ATTEST:

By: 
City Recorder

Approved as to form:


City Attorney

Thereupon the Chief Financial Officer of the City was authorized and directed to give notice of assessment by certified mail to the property owners in the Assessment Area.

After the conduct of other business not pertinent to the above, the meeting was, on motion duly made and seconded, adjourned.

(SEAL)



By: _____

[Handwritten Signature]
Mayor
[Handwritten: FTD Tempora]

ATTEST:

By: _____

[Handwritten Signature]
City Recorder

STATE OF UTAH)
 : ss.
COUNTY OF SALT LAKE)

I, Anna M. West, the duly chosen, qualified, and acting City Recorder of the City of South Jordan, Utah, do hereby certify that the above and foregoing is a full, true, and correct copy of the record of proceedings had by the City Council of the City of South Jordan, Utah, at its meeting held December 4, 2018, insofar as the same relates to or concerns the Daybreak Assessment Area No. 1, as the same appears of record in my office; that I personally attended said meeting, and that the proceedings were in fact held as in said minutes specified.

I further certify that the Ordinance was recorded by me in the official records of the City of South Jordan, Utah, on December 4, 2018.

IN WITNESS WHEREOF, I have hereunto set my hand and affixed the corporate seal of the City of South Jordan, Utah, this December 4, 2018.



By: Anna M. West
City Recorder

PROOF OF PUBLICATION

Attached to this page is the Proof of Publication, indicating by the affidavit of the publisher, that the Ordinance adopted by the City Council on December 4, 2018, was published one time in the Salt Lake Tribune and Deseret News.

A copy of this Ordinance was also posted on the Utah Public Notice Website (<http://pmn.utah.gov>) maintained in accordance with Utah Code Section 45-1-101 and will remain so posted for at least 21 days as required by Section 11-42-404(2)(ii) of the Act.

EXHIBIT A

CERTIFICATE OF COMPLIANCE WITH OPEN MEETING LAW

I, Anna M. West, the undersigned City Recorder of the City of South Jordan, Utah (the "City"), do hereby certify, according to the records of the City in my official possession, and upon my own knowledge and belief, that in accordance with the requirements of Section 52-4-202, Utah Code Annotated, 1953, as amended, I gave not less than twenty-four (24) hours public notice of the agenda, date, time, and place of the December 4, 2018, public meeting held by the City as follows:

(i) By causing a Notice in the form attached hereto as Schedule 1, to be posted at the City's principal offices on Nov. 30, 2018, at least twenty-four (24) hours prior to the convening of the meeting, said Notice having continuously remained so posted and available for public inspection until the completion of the meeting;

(ii) By causing a copy of such Notice, in the form attached hereto as Schedule 1, to be delivered to the Salt Lake Tribune and the Deseret News on Nov. 30, 2018, at least twenty-four (24) hours prior to the convening of the meeting; and

(iii) By causing a copy of such Notice, in the form attached hereto as Schedule 1, to be posted on the Utah Public Notice Website (<http://pmn.utah.gov>).

In addition, the Notice of 2018 Annual Meeting Schedule for the City (attached hereto as Schedule 2) was given specifying the date, time, and place of the regular meetings of the City to be held during the year, by causing said Notice to be (i) posted on Oct. 12, 2018, at the principal office of the City, (ii) provided to at least one newspaper of general circulation within the City on Oct. 12, 2018, and (iii) published on the Utah Public Notice Website (<http://pmn.utah.gov>) during the current calendar year.

IN WITNESS WHEREOF, I have hereunto subscribed my official signature this December 4, 2018.



By: Anna M. West
City Recorder

SCHEDULE 1

NOTICE OF MEETING



SOUTH JORDAN
U T A H
CITY COUNCIL AGENDA
DECEMBER 4, 2018
6:30 PM

Notice is hereby given that the South Jordan City Council will hold its regular meeting **Tuesday, December 4, 2018**, in the City Council Chambers at 1600 W. Towne Center Drive, South Jordan, Utah. In compliance with the American Disabilities Act, any individual who may need special accommodations including auxiliary communicative aides and services during this meeting shall notify the City Manager at 801-254-3742 at least 24 hours prior to the meeting. The order of Agenda Items may be changed if deemed appropriate by the Mayor or City Council. An Executive Session may be held at the end of the meeting, if needed. Timings listed are approximate and may be accelerated or delayed.

REGULAR MEETING

6:30 p.m. **A. Welcome and Roll Call – Mayor Dawn Ramsey**

6:35 p.m. **B. Invocation – By CFO, Sunil Naidu**

6:40 p.m. **C. Pledge of Allegiance**

6:45 p.m. **D. Minute Approval**

D.1. November 20, 2018 Council Study Meeting

D.2. November 20, 2018 City Council Meeting

6:50 p.m. **E. Public Comment:** This is the time and place for any person who wishes to comment on items not scheduled on the Agenda for Public Hearing. Any person or group wishing to comment on any item not otherwise scheduled for Public Hearing on the Agenda may address the City Council at this point by stepping to the microphone and giving his or her name for the record. Comments should be limited to not more than three (3) minutes, unless additional time is authorized by the Governing Body. Groups wishing to comment will be asked to appoint a spokesperson. Items brought forward to the attention of the City Council will be turned over to staff to provide a response outside of the City Council meeting. Time taken on non-agenda items, interrupts the process of the noticed Agenda. In rare cases where it is determined appropriate to address items raised from Public Comments, these items will be noted and may be brought back at the conclusion of the printed agenda.

7:15 p.m. **F. Mayor and Council Reports**

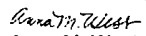
7:45 p.m. **G. Presentations: Choral Arts Report (By McKell Scanlan)**

8:00 p.m. **H. Public Hearing: Ordinance 2018-16, Daybreak Assessment Area No. 1 Amended and Restated Ordinance Confirming the Assessment List and Levying an Assessment Against Certain Properties in the Daybreak Assessment Area No. 1 to Finance the Costs of Acquiring, Constructing and Installing Road, Storm Water, Sewer, Culinary Water, Street Lighting, Landscaping and related improvements, and to Complete said Improvements in a proper and workmanlike manner; Establishing a Reserve Fund; Providing for Certain Remedies upon Default in the Payment of Assessments; Establishing the Effective Date of this Ordinance; and Related Matters. (By Strategic Services Director, Don Tingey) RCV**

- 8:15 p.m. **I. Public Hearing:** Ordinance 2018-24, vacating a portion of 1055 West Street Right-of-Way located close to and immediately to the North of the Jordan River Drive and 1055 West Intersection. *(By Planning Director, Steven Schaefermeyer)* **RCV**
- 8:25 p.m. **J. Public Hearing:** Ordinance 2018-26, Zone Text Amendment, amending City Code Sections 17.16.020.020 (Appeals), and 17.84.070 (City Council Review or Appeal) regarding appeal procedures and requirements for appeals of Land Use Decisions. *(By Planning Director, Steven Schaefermeyer)* **RCV**
- 8:45 p.m. **K. Action Item:** Resolution R2018-61, authorizing the Mayor to sign an Interlocal Boundary Agreement with Salt Lake County for a Boundary Line generally located on the South side of the South Jordan Animal Shelter (10822 South Park Road) South Jordan. *(By Strategic Services Director, Don Tingey)*
- 8:55 p.m. **L. Discussion Item:** Merit Medical Campus Planning. *(By Ryan Berry, MHTN Architects)*
- 9:30 p.m. **M. Staff Reports and Calendaring Items**

ADJOURNMENT

I, Anna M. West, the duly appointed and qualified City Recorder of South Jordan City, Utah, certify that the foregoing City Council Agenda was emailed to at least one newspaper of general circulation within the geographic jurisdiction of the public body. The agenda was also posted at the principal office of the public body and also posted on the Utah State Public Notice Website <http://www.utah.gov/pmn/index.html> and on South Jordan City's website at www.sjc.utah.gov .
Published and posted November 30, 2018.


Anna M. West, CMC
City Recorder

SCHEDULE 2

NOTICE OF ANNUAL MEETING

2018 City Council and Planning Commission Meeting Schedule

South Jordan City 2018 Council Study Meetings Start Time 4:30 PM	South Jordan City 2018 City Council Meetings Start Time 6:30 PM	South Jordan City 2018 Planning Commission Meetings Start Time 6:30 PM
Tuesday, January 2, 2018	Tuesday, January 2, 2018	Tuesday, January 9, 2018
Tuesday, January 16, 2018	Tuesday, January 16, 2018	Tuesday, January 23, 2018
Tuesday, February 6, 2018	Tuesday, February 6, 2018	Tuesday, February 13, 2018
Tuesday, February 20, 2018	Tuesday, February 20, 2018	Tuesday, February 27, 2018
Tuesday, March 6, 2018	Tuesday, March 6, 2018	Tuesday, March 13, 2018
Tuesday, March 20, 2018	Tuesday, March 20, 2018	Tuesday, March 27, 2018
Tuesday, April 3, 2018	Tuesday, April 3, 2018	Tuesday, April 10, 2018
Tuesday, April 17, 2018	Tuesday, April 17, 2018	Tuesday, April 24, 2018
Tuesday, May 1, 2018	Tuesday, May 1, 2018	Tuesday, May 8, 2018
Tuesday, May 15, 2018	Tuesday, May 15, 2018	Tuesday, May 22, 2018
Tuesday, June 5, 2018	Tuesday, June 5, 2018	Tuesday, June 12, 2018
Tuesday, June 19, 2018	Tuesday, June 19, 2018	Tuesday, June 26, 2018
Tuesday, July 17, 2018	Tuesday, July 17, 2018	Tuesday, July 10, 2018
Tuesday, August 7, 2018	Tuesday, August 7, 2018	Tuesday, August 14, 2018
Tuesday, August 21, 2018	Tuesday, August 21, 2018	Tuesday, August 28, 2018
Tuesday, September 4, 2018	Tuesday, September 4, 2018	Tuesday, September 11, 2018
Tuesday, September 18, 2018	Tuesday, September 18, 2018	Tuesday, September 25, 2018
Tuesday, October 2, 2018	Tuesday, October 2, 2018	Tuesday, October 9, 2018
Tuesday, October 16, 2018	Tuesday, October 16, 2018	Tuesday, October 23, 2018
Tuesday, November 20, 2018	Tuesday, November 20, 2018	Tuesday, November 13, 2018
Tuesday, December 4, 2018	Tuesday, December 4, 2018	Tuesday, November 27, 2018
		Tuesday, December 11, 2018

City Council Study Meetings begin at 4:30 p.m. on the first and third Tuesday of each month. These Study meetings are generally held in the Oak Conference Room – 2nd Floor at City Hall.

Regular City Council Meetings begin at 6:30 p.m. on the first and third Tuesday of each month. Meetings are held at South Jordan City Hall in the Council Chambers located at 1600 West Towne Center Drive, South Jordan, Utah.

Planning Commission meetings are held the second and fourth Tuesday of each month. Meetings begin at 6:30 p.m. and are held at South Jordan City Hall in the Council Chambers located at 1600 West Towne Center Drive, South Jordan, Utah.

All meetings are subject to change. Any changes will be noticed as required by law.

South Jordan City
 Anna M. West, CMC
 City Recorder
awest@sic.utah.gov
www.sic.utah.gov

801.254.3742 Phone
 801.254.3393 Fax

EXHIBIT B

ASSESSMENT LIST

Inasmuch as the assessed property has yet to be fully subdivided as contemplated for development, the Assessment is levied by classifications and against all of the area in each of the classifications of the Assessment Area as follows:

<u>Classification</u>	<u>Improvements</u>	<u>Estimated Assessment</u>	<u>Total Number of ERUs</u>	<u>Estimated Assessment Per ERU</u>
1	Road Improvements	\$17,080,479	7,601.08	\$2,247
2	Road Improvements	9,264,706	3,122.60	2,967
3	Water Improvements	8,354,943	2,525.45	3,308

Each classification is more particularly described as follows:

ASSESSMENT AREA CLASSIFICATION 1

Beginning at a point that lies North 89°55'04" West 114.22 feet along the section line and South 1622.92 feet from the Northeast Corner of Section 14, Township 3 South, Range 2 West, Salt Lake Base and Meridian and running thence South 382.52 feet; thence South 01°44'09" West 346.62 feet; thence South 705.71 feet to a point on a 516.50 foot radius non tangent curve to the left, (radius bears East); thence along the arc of said curve 18.63 feet through a central angle of 02°04'00"; thence South 02°04'00" East 489.85 feet; thence South 43.87 feet to a point on a 1263.50 foot radius tangent curve to the left, (radius bears East); thence along the arc of said curve 246.43 feet through a central angle of 11°10'30" to a point of reverse curvature with a 83.50 foot radius tangent curve to the right, (radius bears South 78°49'30" West); thence along the arc of said curve 5.13 feet through a central angle of 03°31'07" to a point of reverse curvature with a 1269.00 foot radius tangent curve to the left, (radius bears North 82°20'37" East); thence along the arc of said curve 124.88 feet through a central angle of 05°38'19"; thence North 89°51'13" West 1260.02 feet to a point on a 5465.00 foot radius non tangent curve to the right, (radius bears North 74°56'03" East); thence along the arc of said curve 1441.65 feet through a central angle of 15°06'52"; thence North 00°02'49" East 869.49 feet; thence North 63°32'01" East 52.04 feet to a point on a 360.00 foot radius tangent curve to the right, (radius bears South 26°27'59" East); thence along the arc of said curve 166.10 feet through a central angle of 26°26'11"; thence North 89°58'11" East 1185.31 feet to the point of beginning. Property contains 73.225 acres.

Beginning at the Southwest Corner of Section 13, Township 3 South, Range 2 West, Salt Lake Base and Meridian and running thence North 00°02'53" East 1155.23 feet to a point on a 1274.50 foot radius non tangent curve to the left, (radius bears North 65°32'53" East); thence along the arc of said curve 232.60 feet through a central angle of 10°27'24"; thence North 53°27'06" East 11.00 feet to a point on a 1263.50 foot radius non tangent curve to the left, (radius bears North 55°06'21" East); thence along the arc of said curve 36.48 feet

through a central angle of $01^{\circ}39'15''$; thence South $36^{\circ}32'54''$ East 2919.31 feet to a point on a 35063.50 foot radius tangent curve to the left, (radius bears North $53^{\circ}27'06''$ East); thence along the arc of said curve 105.29 feet through a central angle of $00^{\circ}10'19''$; thence South $36^{\circ}43'14''$ East 1806.66 feet; thence South $53^{\circ}27'06''$ West 1229.67 feet; thence North $37^{\circ}29'42''$ West 3351.17 feet; thence North $00^{\circ}00'12''$ East 80.48 feet; thence North $33^{\circ}22'56''$ West 1126.04 feet; thence North $89^{\circ}58'54''$ East 619.62 feet to the point of beginning. Property contains 128.424 acres.

Beginning at a point that lies North $89^{\circ}57'24''$ East 30.78 feet along the section line and South 1611.25 feet from the Northwest Corner of Section 13, Township 3 South, Range 2 West, Salt Lake Base and Meridian and running thence North $76^{\circ}05'06''$ East 225.69 feet to a point on a 630.00 foot radius tangent curve to the left, (radius bears North $13^{\circ}54'54''$ West); thence along the arc of said curve 127.99 feet through a central angle of $11^{\circ}38'24''$; thence South $36^{\circ}32'54''$ East 509.64 feet to a point on a 784.50 foot radius tangent curve to the right, (radius bears South $53^{\circ}27'06''$ West); thence along the arc of said curve 500.43 feet through a central angle of $36^{\circ}32'54''$; thence South 227.84 feet; thence West 230.48 feet; thence South 47.00 feet; thence East 44.50 feet; thence South 89.94 feet to a point on a 262.98 foot radius tangent curve to the left, (radius bears East); thence along the arc of said curve 169.25 feet through a central angle of $36^{\circ}52'32''$; thence North $53^{\circ}27'06''$ East 30.50 feet to a point on a 234.50 foot radius non tangent curve to the right, (radius bears North $53^{\circ}27'06''$ East); thence along the arc of said curve 149.59 feet through a central angle of $36^{\circ}32'54''$; thence North 89.94 feet; thence East 208.17 feet to a point on a 776.50 foot radius non tangent curve to the right, (radius bears South); thence along the arc of said curve 724.40 feet through a central angle of $53^{\circ}27'06''$; thence South $36^{\circ}32'54''$ East 128.46 feet; thence South $53^{\circ}27'06''$ West 12.50 feet; thence South $36^{\circ}32'54''$ East 134.00 feet; thence North $53^{\circ}27'06''$ East 1341.00 feet; thence South $36^{\circ}32'54''$ East 2804.40 feet; thence North $53^{\circ}27'06''$ East 6.00 feet; thence South $36^{\circ}32'54''$ East 213.08 feet; thence South $53^{\circ}27'06''$ West 859.00 feet; thence North $36^{\circ}32'54''$ West 3.98 feet; thence South $53^{\circ}27'06''$ West 316.00 feet; thence South $36^{\circ}32'54''$ East 3.98 feet; thence South $53^{\circ}27'06''$ West 1178.50 feet; thence South $36^{\circ}32'54''$ East 1842.74 feet; thence South $53^{\circ}27'06''$ West 766.83 feet; thence North $36^{\circ}43'14''$ West 1799.54 feet to a point on a 34936.50 foot radius tangent curve to the right, (radius bears North $53^{\circ}16'46''$ East); thence along the arc of said curve 104.91 feet through a central angle of $00^{\circ}10'19''$; thence North $36^{\circ}32'54''$ West 2628.73 feet; thence North $32^{\circ}44'04''$ West 172.88 feet; thence North $36^{\circ}32'54''$ West 118.08 feet to a point on a 1125.00 foot radius tangent curve to the right, (radius bears North $53^{\circ}27'06''$ East); thence along the arc of said curve 171.13 feet through a central angle of $08^{\circ}42'57''$; thence South $53^{\circ}27'06''$ West 11.63 feet to a point on a 1136.50 foot radius non tangent curve to the right, (radius bears North $62^{\circ}04'42''$ East); thence along the arc of said curve 553.84 feet through a central angle of $27^{\circ}55'18''$; thence North 667.63 feet to a point on a 304.00 foot radius non tangent curve to the left, (radius bears North $09^{\circ}10'49''$ West); thence along the arc of said curve 857.63 feet through a central angle of $161^{\circ}38'23''$; thence North 515.80 feet; thence North $03^{\circ}48'51''$ East 157.85 feet; thence North 57.11 feet to the point of beginning. Property contains 301.440 acres.

Assessment List - Classification I*

Parcel	Classification	Village	Allocated ERUs	Estimated Total Assessment	Estimated Assessment Per ERU
2613466004	I	5	0.608	\$ 1,235.52	\$ 2,115.97
2613466005	I	5	0.608	\$ 1,235.52	\$ 2,115.97
2613466006	I	5	0.608	\$ 1,235.52	\$ 2,115.97
2613466007	I	5	0.608	\$ 1,235.52	\$ 2,115.97
2613466008	I	5	0.608	\$ 1,235.52	\$ 2,115.97
2613466009	I	5	0.608	\$ 1,235.52	\$ 2,115.97
2613466010	I	5	0.608	\$ 1,235.52	\$ 2,115.97
2613466011	I	5	0.608	\$ 1,235.52	\$ 2,115.97
2613466012	I	5	0.608	\$ 1,235.52	\$ 2,115.97
2613466013	I	5	0.608	\$ 1,235.52	\$ 2,115.97
2613466014	I	5	0.608	\$ 1,235.52	\$ 2,115.97
2613466015	I	5	0.608	\$ 1,235.52	\$ 2,115.97
2613472006	I	5	0.608	\$ 1,235.52	\$ 2,115.97
2613472005	I	5	0.608	\$ 1,235.52	\$ 2,115.97
2613472004	I	5	0.608	\$ 1,235.52	\$ 2,115.97
2613472003	I	5	0.608	\$ 1,235.52	\$ 2,115.97
2613472002	I	5	0.608	\$ 1,235.52	\$ 2,115.97
2613472001	I	5	0.608	\$ 1,235.52	\$ 2,115.97
2624261001	I	10	0.608	\$ 1,235.52	\$ 2,115.97
2624261002	I	10	0.608	\$ 1,235.52	\$ 2,115.97
2624261003	I	10	0.608	\$ 1,235.52	\$ 2,115.97
2624261004	I	10	0.608	\$ 1,235.52	\$ 2,115.97
2624261005	I	10	0.608	\$ 1,235.52	\$ 2,115.97
2624261006	I	10	0.608	\$ 1,235.52	\$ 2,115.97
2624261007	I	10	0.608	\$ 1,235.52	\$ 2,115.97
2624263005	I	10	0.608	\$ 1,235.52	\$ 2,115.97
2624263004	I	10	0.608	\$ 1,235.52	\$ 2,115.97
2624263003	I	10	0.608	\$ 1,235.52	\$ 2,115.97
2624263002	I	10	0.608	\$ 1,235.52	\$ 2,115.97
2624263001	I	10	0.608	\$ 1,235.52	\$ 2,115.97
2624262008	I	10	0.608	\$ 1,235.52	\$ 2,115.97
2624262007	I	10	0.608	\$ 1,235.52	\$ 2,115.97
2624262006	I	10	0.608	\$ 1,235.52	\$ 2,115.97
2624262005	I	10	0.608	\$ 1,235.52	\$ 2,115.97
2624262004	I	10	0.608	\$ 1,235.52	\$ 2,115.97
2624262003	I	10	0.608	\$ 1,235.52	\$ 2,115.97
2624262002	I	10	0.608	\$ 1,235.52	\$ 2,115.97

* Estimated Assessment amounts reflect the total amount payable and do not account for any installment payments made by property owners in 2018. Estimated Assessment amounts listed are based on the total amount of Assessment Bonds issued to date (\$32,675,000) and are subject to increase as provided in the Assessment Ordinance. The parcels in the Assessment Area for which the entire related Assessment has been prepaid and a release has been recorded or authorized for recordation in the Assessment Ordinance have not been included herein.

Parcel	Classification	Village	Allocated ERUs	Estimated Total Assessment	Estimated Assessment Per ERU
2624262001	I	10	0.608	\$ 1,235.52	\$ 2,115.97
2624263016	I	10	0.608	\$ 1,235.52	\$ 2,115.97
2624263017	I	10	0.608	\$ 1,235.52	\$ 2,115.97
2624263018	I	10	0.608	\$ 1,235.52	\$ 2,115.97
2624263019	I	10	0.608	\$ 1,235.52	\$ 2,115.97
2624263020	I	10	0.608	\$ 1,235.52	\$ 2,115.97
2624263021	I	10	0.608	\$ 1,235.52	\$ 2,115.97
2624263022	I	10	0.608	\$ 1,235.52	\$ 2,115.97
2624263023	I	10	0.608	\$ 1,235.52	\$ 2,115.97
2624263024	I	10	0.608	\$ 1,235.52	\$ 2,115.97
2624263025	I	10	0.608	\$ 1,235.52	\$ 2,115.97
2624263026	I	10	0.608	\$ 1,235.52	\$ 2,115.97
2624263027	I	10	0.608	\$ 1,235.52	\$ 2,115.97
2624263028	I	10	0.608	\$ 1,235.52	\$ 2,115.97
2624263029	I	10	0.608	\$ 1,235.52	\$ 2,115.97
2624263030	I	10	0.608	\$ 1,235.52	\$ 2,115.97
2624263031	I	10	0.608	\$ 1,235.52	\$ 2,115.97
2613452005	I	5	1.000	\$ 2,033.73	\$ 2,115.97
2613452008	I	5	1.000	\$ 2,033.73	\$ 2,115.97
2613455001	I	5	1.000	\$ 2,033.73	\$ 2,115.97
2613454002	I	5	1.000	\$ 2,033.73	\$ 2,115.97
2613484004	I	5	1.000	\$ 2,033.73	\$ 2,115.97
2613484002	I	5	1.000	\$ 2,033.73	\$ 2,115.97
2613458010	I	5	1.000	\$ 2,033.73	\$ 2,115.97
2613458006	I	5	1.000	\$ 2,033.73	\$ 2,115.97
2613459001	I	5	1.000	\$ 2,033.73	\$ 2,115.97
2613459002	I	5	1.000	\$ 2,033.73	\$ 2,115.97
2613459003	I	5	1.000	\$ 2,033.73	\$ 2,115.97
2613459004	I	5	1.000	\$ 2,033.73	\$ 2,115.97
2613456001	I	5	1.000	\$ 2,033.73	\$ 2,115.97
2613457008	I	5	1.000	\$ 2,033.73	\$ 2,115.97
2613466016	I	5	1.000	\$ 2,033.73	\$ 2,115.97
2613467017	I	5	1.000	\$ 2,033.73	\$ 2,115.97
2613466017	I	5	1.000	\$ 2,033.73	\$ 2,115.97
2613468008	I	5	1.000	\$ 2,033.73	\$ 2,115.97
2613468006	I	5	1.000	\$ 2,033.73	\$ 2,115.97
2613468004	I	5	1.000	\$ 2,033.73	\$ 2,115.97
2613468003	I	5	1.000	\$ 2,033.73	\$ 2,115.97
2613468002	I	5	1.000	\$ 2,033.73	\$ 2,115.97
2613468001	I	5	1.000	\$ 2,033.73	\$ 2,115.97
2613461004	I	5	1.000	\$ 2,033.73	\$ 2,115.97
2613461005	I	5	1.000	\$ 2,033.73	\$ 2,115.97
2613461006	I	5	1.000	\$ 2,033.73	\$ 2,115.97
2613461007	I	5	1.000	\$ 2,033.73	\$ 2,115.97
2613461008	I	5	1.000	\$ 2,033.73	\$ 2,115.97
2613461010	I	5	1.000	\$ 2,033.73	\$ 2,115.97
2613461011	I	5	1.000	\$ 2,033.73	\$ 2,115.97
2613461012	I	5	1.000	\$ 2,033.73	\$ 2,115.97

Parcel	Classification	Village	Allocated ERUs	Estimated Total Assessment	Estimated Assessment Per ERU
2613456012	I	5	1.000	\$ 2,033.73	\$ 2,115.97
2613456007	I	5	1.000	\$ 2,033.73	\$ 2,115.97
2613456004	I	5	1.000	\$ 2,033.73	\$ 2,115.97
2613456003	I	5	1.000	\$ 2,033.73	\$ 2,115.97
2613471001	I	5	1.000	\$ 2,033.73	\$ 2,115.97
2613471002	I	5	1.000	\$ 2,033.73	\$ 2,115.97
2613471003	I	5	1.000	\$ 2,033.73	\$ 2,115.97
2613471004	I	5	1.000	\$ 2,033.73	\$ 2,115.97
2613394003	I	5	1.000	\$ 2,033.73	\$ 2,115.97
2613470001	I	5	1.000	\$ 2,033.73	\$ 2,115.97
2613470002	I	5	1.000	\$ 2,033.73	\$ 2,115.97
2613470003	I	5	1.000	\$ 2,033.73	\$ 2,115.97
2613470004	I	5	1.000	\$ 2,033.73	\$ 2,115.97
2624215005	I	5	1.000	\$ 2,033.73	\$ 2,115.97
2613380001	I	5	1.000	\$ 2,033.73	\$ 2,115.97
2613380002	I	5	1.000	\$ 2,033.73	\$ 2,115.97
2613380003	I	5	1.000	\$ 2,033.73	\$ 2,115.97
2613380004	I	5	1.000	\$ 2,033.73	\$ 2,115.97
2613380006	I	5	1.000	\$ 2,033.73	\$ 2,115.97
2613379001	I	5	1.000	\$ 2,033.73	\$ 2,115.97
2613378014	I	5	1.000	\$ 2,033.73	\$ 2,115.97
2613465005	I	5	1.000	\$ 2,033.73	\$ 2,115.97
2613465004	I	5	1.000	\$ 2,033.73	\$ 2,115.97
2613465002	I	5	1.000	\$ 2,033.73	\$ 2,115.97
2613465001	I	5	1.000	\$ 2,033.73	\$ 2,115.97
2613164001	I	5	1.000	\$ 2,033.73	\$ 2,115.97
2613164002	I	5	1.000	\$ 2,033.73	\$ 2,115.97
2613164003	I	5	1.000	\$ 2,033.73	\$ 2,115.97
2613166001	I	5	1.000	\$ 2,033.73	\$ 2,115.97
2613166002	I	5	1.000	\$ 2,033.73	\$ 2,115.97
2613392004	I	5	1.000	\$ 2,033.73	\$ 2,115.97
2613392003	I	5	1.000	\$ 2,033.73	\$ 2,115.97
2613392002	I	5	1.000	\$ 2,033.73	\$ 2,115.97
2613392001	I	5	1.000	\$ 2,033.73	\$ 2,115.97
2613391001	I	5	1.000	\$ 2,033.73	\$ 2,115.97
2613391002	I	5	1.000	\$ 2,033.73	\$ 2,115.97
2613391003	I	5	1.000	\$ 2,033.73	\$ 2,115.97
2613391004	I	5	1.000	\$ 2,033.73	\$ 2,115.97
2613388014	I	5	1.000	\$ 2,033.73	\$ 2,115.97
2613388013	I	5	1.000	\$ 2,033.73	\$ 2,115.97
2613388012	I	5	1.000	\$ 2,033.73	\$ 2,115.97
2613388011	I	5	1.000	\$ 2,033.73	\$ 2,115.97
2613388010	I	5	1.000	\$ 2,033.73	\$ 2,115.97
2613388001	I	5	1.000	\$ 2,033.73	\$ 2,115.97
2613388002	I	5	1.000	\$ 2,033.73	\$ 2,115.97
2613388003	I	5	1.000	\$ 2,033.73	\$ 2,115.97
2613388004	I	5	1.000	\$ 2,033.73	\$ 2,115.97

Parcel	Classification	Village	Allocated ERUs	Estimated Total Assessment	Estimated Assessment Per ERU
2613387004	I	5	1.000	\$ 2,033.73	\$ 2,115.97
2613387003	I	5	1.000	\$ 2,033.73	\$ 2,115.97
2613387002	I	5	1.000	\$ 2,033.73	\$ 2,115.97
2613387001	I	5	1.000	\$ 2,033.73	\$ 2,115.97
2613385001	I	5	1.000	\$ 2,033.73	\$ 2,115.97
2613385002	I	5	1.000	\$ 2,033.73	\$ 2,115.97
2613385003	I	5	1.000	\$ 2,033.73	\$ 2,115.97
2613385004	I	5	1.000	\$ 2,033.73	\$ 2,115.97
2613384017	I	5	1.000	\$ 2,033.73	\$ 2,115.97
2613384016	I	5	1.000	\$ 2,033.73	\$ 2,115.97
2613384015	I	5	1.000	\$ 2,033.73	\$ 2,115.97
2613384014	I	5	1.000	\$ 2,033.73	\$ 2,115.97
2613384013	I	5	1.000	\$ 2,033.73	\$ 2,115.97
2613384012	I	5	1.000	\$ 2,033.73	\$ 2,115.97
2613384011	I	5	1.000	\$ 2,033.73	\$ 2,115.97
2613384010	I	5	1.000	\$ 2,033.73	\$ 2,115.97
2613384008	I	5	1.000	\$ 2,033.73	\$ 2,115.97
2613384007	I	5	1.000	\$ 2,033.73	\$ 2,115.97
2613384006	I	5	1.000	\$ 2,033.73	\$ 2,115.97
7613384001	I	5	1.000	\$ 2,033.73	\$ 2,115.97
7613384002	I	5	1.000	\$ 2,033.73	\$ 2,115.97
7613384003	I	5	1.000	\$ 2,033.73	\$ 2,115.97
7613384004	I	5	1.000	\$ 2,033.73	\$ 2,115.97
7613384005	I	5	1.000	\$ 2,033.73	\$ 2,115.97
2613337007	I	5	1.000	\$ 2,033.73	\$ 2,115.97
2613337008	I	5	1.000	\$ 2,033.73	\$ 2,115.97
2613386004	I	5	1.000	\$ 2,033.73	\$ 2,115.97
2613386003	I	5	1.000	\$ 2,033.73	\$ 2,115.97
2613386002	I	5	1.000	\$ 2,033.73	\$ 2,115.97
2613386001	I	5	1.000	\$ 2,033.73	\$ 2,115.97
2613389002	I	5	1.000	\$ 2,033.73	\$ 2,115.97
2613389004	I	5	1.000	\$ 2,033.73	\$ 2,115.97
2613389005	I	5	1.000	\$ 2,033.73	\$ 2,115.97
2613389006	I	5	1.000	\$ 2,033.73	\$ 2,115.97
2613390001	I	5	1.000	\$ 2,033.73	\$ 2,115.97
2613390002	I	5	1.000	\$ 2,033.73	\$ 2,115.97
2613390003	I	5	1.000	\$ 2,033.73	\$ 2,115.97
2613390005	I	5	1.000	\$ 2,033.73	\$ 2,115.97
2613390006	I	5	1.000	\$ 2,033.73	\$ 2,115.97
2613389007	I	5	1.000	\$ 2,033.73	\$ 2,115.97
2613389011	I	5	1.000	\$ 2,033.73	\$ 2,115.97
2613389010	I	5	1.000	\$ 2,033.73	\$ 2,115.97
2613389009	I	5	1.000	\$ 2,033.73	\$ 2,115.97
2613393001	I	5	1.000	\$ 2,033.73	\$ 2,115.97
2613393003	I	5	1.000	\$ 2,033.73	\$ 2,115.97
2613393004	I	5	1.000	\$ 2,033.73	\$ 2,115.97
2613395001	I	5	1.000	\$ 2,033.73	\$ 2,115.97
2613395002	I	5	1.000	\$ 2,033.73	\$ 2,115.97

Parcel	Classification	Village	Allocated ERUs	Estimated Total Assessment	Estimated Assessment Per ERU
2613394001	I	5	1.000	\$ 2,033.73	\$ 2,115.97
2613394002	I	5	1.000	\$ 2,033.73	\$ 2,115.97
2613381005	I	5	1.000	\$ 2,033.73	\$ 2,115.97
2613381004	I	5	1.000	\$ 2,033.73	\$ 2,115.97
2613381003	I	5	1.000	\$ 2,033.73	\$ 2,115.97
2613381002	I	5	1.000	\$ 2,033.73	\$ 2,115.97
2613381001	I	5	1.000	\$ 2,033.73	\$ 2,115.97
2613382001	I	5	1.000	\$ 2,033.73	\$ 2,115.97
2613382002	I	5	1.000	\$ 2,033.73	\$ 2,115.97
2613382003	I	5	1.000	\$ 2,033.73	\$ 2,115.97
2613382004	I	5	1.000	\$ 2,033.73	\$ 2,115.97
2613382005	I	5	1.000	\$ 2,033.73	\$ 2,115.97
2613383003	I	5	1.000	\$ 2,033.73	\$ 2,115.97
2613383002	I	5	1.000	\$ 2,033.73	\$ 2,115.97
2613383001	I	5	1.000	\$ 2,033.73	\$ 2,115.97
2624128002	I	5	1.000	\$ 2,033.73	\$ 2,115.97
2624128001	I	5	1.000	\$ 2,033.73	\$ 2,115.97
2624129001	I	5	1.000	\$ 2,033.73	\$ 2,115.97
2624129002	I	5	1.000	\$ 2,033.73	\$ 2,115.97
2624129003	I	5	1.000	\$ 2,033.73	\$ 2,115.97
2624129004	I	5	1.000	\$ 2,033.73	\$ 2,115.97
2624130004	I	5	1.000	\$ 2,033.73	\$ 2,115.97
2624130003	I	5	1.000	\$ 2,033.73	\$ 2,115.97
2624130002	I	5	1.000	\$ 2,033.73	\$ 2,115.97
2624130001	I	5	1.000	\$ 2,033.73	\$ 2,115.97
2624131001	I	5	1.000	\$ 2,033.73	\$ 2,115.97
2624131002	I	5	1.000	\$ 2,033.73	\$ 2,115.97
2624131003	I	5	1.000	\$ 2,033.73	\$ 2,115.97
2624131004	I	5	1.000	\$ 2,033.73	\$ 2,115.97
2624131005	I	5	1.000	\$ 2,033.73	\$ 2,115.97
2624131006	I	5	1.000	\$ 2,033.73	\$ 2,115.97
2624219002	I	5	1.000	\$ 2,033.73	\$ 2,115.97
2624219001	I	5	1.000	\$ 2,033.73	\$ 2,115.97
2624132004	I	5	1.000	\$ 2,033.73	\$ 2,115.97
2624132003	I	5	1.000	\$ 2,033.73	\$ 2,115.97
2624132002	I	5	1.000	\$ 2,033.73	\$ 2,115.97
2624132001	I	5	5.000	\$ 2,033.73	\$ 2,115.97
2613401011	I	5	12.038	\$ 10,168.63	\$ 2,115.97
2624258007	I	10	12.038	\$ 24,481.92	\$ 2,115.97
2624258005	I	10	16.251	\$ 24,481.92	\$ 2,115.97
2624258003	I	10	16.251	\$ 33,050.59	\$ 2,115.97
2624258002	I	10	19.261	\$ 33,050.59	\$ 2,115.97
2624258006	I	10	22.471	\$ 39,171.07	\$ 2,115.97
2624258004	I	10	22.782	\$ 45,699.59	\$ 2,115.97
2613301006	I	10	22.782	\$ 46,332.04	\$ 2,115.97
2613334001	I	10	27.130	\$ 46,332.04	\$ 2,115.97
2624126002	I	10	27.338	\$ 55,175.51	\$ 2,115.97
2613301004	I	10	1.000	\$ 55,598.44	\$ 2,115.97

2613301005	I	10	27.338	\$ 55,598.44	\$ 2,115.97
2624258001	I	10	29.694	\$ 60,388.74	\$ 2,115.97
2613410018	I	10	58.500	\$ 118,973.03	\$ 2,115.97
2624176002	I	10	81.322	\$ 165,387.53	\$ 2,115.97
2624326005	I	10	149.722	\$ 304,492.92	\$ 2,115.97
2613451003	I	10	159.310	\$ 323,992.28	\$ 2,115.97
2624126001	I	10	172.844	\$ 351,518.09	\$ 2,115.97
2613163004	I	10	195.911	\$ 398,428.77	\$ 2,115.97
2613301003	I	10	236.114	\$ 480,190.53	\$ 2,115.97
2624257003	I	10	243.793	\$ 495,809.00	\$ 2,115.97
2624176004	I	10	805.144	\$ 1,637,442.15	\$ 2,115.97
Original	I	10	1248.682	\$ 2,539,479.09	\$ 2,115.97
2613377005	I	10	1512.777	\$ 3,076,575.76	\$ 2,115.97
2624100009	I	10	1900.161	\$ 3,864,409.45	\$ 2,115.97
Totals			7,219.460	14,682,410.062	

ASSESSMENT AREA CLASSIFICATION 2

Beginning at a point that lies South 89°55'04" East 2124.89 feet along the section line and South 7073.33 feet from the North Quarter Corner of Section 14, Township 3 South, Range 2 West, Salt Lake Base and Meridian and running thence South 36°48'17" East 2680.85 feet; thence South 53°27'06" West 876.77 feet; thence South 70°37'01" West 65.50 feet to a point on a 476.50 foot radius non tangent curve to the right, (radius bears South 70°37'01" West); thence along the arc of said curve 36.45 feet through a central angle of 04°22'58"; thence South 15°00'00" East 234.74 feet to a point on a 246.49 foot radius tangent curve to the right, (radius bears South 75°00'00" West); thence along the arc of said curve 67.26 feet through a central angle of 15°38'04" to a point of reverse curvature with a 253.49 foot radius tangent curve to the left, (radius bears South 89°21'56" East); thence along the arc of said curve 69.17 feet through a central angle of 15°38'04"; thence South 15°00'00" East 173.88 feet to a point on a 465.01 foot radius tangent curve to the right, (radius bears South 75°00'01" West); thence along the arc of said curve 124.21 feet through a central angle of 15°18'16"; thence South 00°18'17" West 54.17 feet; thence North 89°58'44" West 61.16 feet; thence South 18.50 feet; thence North 89°58'44" West 169.39 feet; thence North 00°00'34" East 85.00 feet; thence North 89°58'44" West 187.00 feet; thence South 00°00'34" West 85.00 feet; thence North 89°58'44" West 50.00 feet; thence North 00°00'34" East 2347.90 feet; thence South 89°56'04" West 2365.00 feet; thence South 00°00'34" West 2360.80 feet; thence South 89°56'12" West 282.34 feet; thence South 89°56'14" West 2647.81 feet; thence North 89°49'08" West 1707.80 feet; thence North 00°22'15" East 312.64 feet; thence North 12°48'08" East 661.47 feet; thence North 21°07'52" East 1901.04 feet to a point on a 2311.11 foot radius non tangent curve to the left, (radius bears North 10°30'16" East); thence along the arc of said curve 1953.22 feet through a central angle of 48°25'23"; thence South 53°12'46" East 85.00 feet; thence North 52°48'35" East 1418.69 feet; thence South 35°17'18" East 377.43 feet; thence South 29°50'58" East 442.11 feet; thence North 85°33'41" East 2176.13 feet to the point of beginning. Property contains 395.751 acres.

Assessment List - Classification 2*

Parcel	Classification	Village	Allocated ERUs	Estimated Total Assessment	Estimated Assessment Per ERU
2623307011	2	7	0.608	\$ 1,631.32	\$ 2,793.83
2623307010	2	7	0.608	\$ 1,631.32	\$ 2,793.83
2623307009	2	7	0.608	\$ 1,631.32	\$ 2,793.83
2623307008	2	7	0.608	\$ 1,631.32	\$ 2,793.83
2623307007	2	7	0.608	\$ 1,631.32	\$ 2,793.83
2623307006	2	7	0.608	\$ 1,631.32	\$ 2,793.83
2623307005	2	7	0.608	\$ 1,631.32	\$ 2,793.83
2623359017	2	7	0.608	\$ 1,631.32	\$ 2,793.83
2623359016	2	7	0.608	\$ 1,631.32	\$ 2,793.83
2623359015	2	7	0.608	\$ 1,631.32	\$ 2,793.83
2623359014	2	7	0.608	\$ 1,631.32	\$ 2,793.83
2623359013	2	7	0.608	\$ 1,631.32	\$ 2,793.83
2623359012	2	7	0.608	\$ 1,631.32	\$ 2,793.83
2623359011	2	7	0.608	\$ 1,631.32	\$ 2,793.83
2623307004	2	7	0.608	\$ 1,631.32	\$ 2,793.83
2623307003	2	7	0.608	\$ 1,631.32	\$ 2,793.83
2623307002	2	7	0.608	\$ 1,631.32	\$ 2,793.83
2623307001	2	7	0.608	\$ 1,631.32	\$ 2,793.83
2623153040	2	7	0.608	\$ 1,631.32	\$ 2,793.83
2623153039	2	7	0.608	\$ 1,631.32	\$ 2,793.83
2623153038	2	7	0.608	\$ 1,631.32	\$ 2,793.83
2623153037	2	7	0.608	\$ 1,631.32	\$ 2,793.83
2623153036	2	7	0.608	\$ 1,631.32	\$ 2,793.83
2623153035	2	7	0.608	\$ 1,631.32	\$ 2,793.83
2623153034	2	7	0.608	\$ 1,631.32	\$ 2,793.83
2623153033	2	7	0.608	\$ 1,631.32	\$ 2,793.83
2623153032	2	7	0.608	\$ 1,631.32	\$ 2,793.83
2623153031	2	7	0.608	\$ 1,631.32	\$ 2,793.83
2623153025	2	7	0.608	\$ 1,631.32	\$ 2,793.83
2623153026	2	7	0.608	\$ 1,631.32	\$ 2,793.83
2623153027	2	7	0.608	\$ 1,631.32	\$ 2,793.83

* Estimated Assessment amounts reflect the total amount payable and do not account for any installment payments made by property owners in 2018. Estimated Assessment amounts listed are based on the total amount of Assessment Bonds issued to date (\$32,675,000) and are subject to increase as provided in the Assessment Ordinance. The parcels in the Assessment Area for which the entire related Assessment has been prepaid and a release has been recorded or authorized for recordation in the Assessment Ordinance have not been included herein.

Parcel	Classification	Village	Allocated ERUs	Estimated Total Assessment	Estimated Assessment Per ERU
2623153028	2	8	0.608	\$ 1,631.32	\$ 2,793.83
2623153029	2	8	0.608	\$ 1,631.32	\$ 2,793.83
2623153030	2	8	0.608	\$ 1,631.32	\$ 2,793.83
2623153023	2	8	0.608	\$ 1,631.32	\$ 2,793.83
2623153022	2	8	0.608	\$ 1,631.32	\$ 2,793.83
2623153021	2	8	0.608	\$ 1,631.32	\$ 2,793.83
2623153020	2	8	0.608	\$ 1,631.32	\$ 2,793.83
2623153019	2	8	0.608	\$ 1,631.32	\$ 2,793.83
2623153018	2	8	0.608	\$ 1,631.32	\$ 2,793.83
2623153017	2	8	0.608	\$ 1,631.32	\$ 2,793.83
2623378004	2	7	1.000	\$ 2,685.24	\$ 2,793.83
2623377007	2	7	1.000	\$ 2,685.24	\$ 2,793.83
2623377006	2	7	1.000	\$ 2,685.24	\$ 2,793.83
2623377003	2	7	1.000	\$ 2,685.24	\$ 2,793.83
2623377002	2	7	1.000	\$ 2,685.24	\$ 2,793.83
2623336003	2	7	1.000	\$ 2,685.24	\$ 2,793.83
2623336001	2	7	1.000	\$ 2,685.24	\$ 2,793.83
2623332009	2	7	1.000	\$ 2,685.24	\$ 2,793.83
2623332008	2	7	1.000	\$ 2,685.24	\$ 2,793.83
2623332007	2	7	1.000	\$ 2,685.24	\$ 2,793.83
2623332006	2	7	1.000	\$ 2,685.24	\$ 2,793.83
2623332005	2	7	1.000	\$ 2,685.24	\$ 2,793.83
2623332004	2	7	1.000	\$ 2,685.24	\$ 2,793.83
2623333001	2	7	1.000	\$ 2,685.24	\$ 2,793.83
2623338004	2	7	1.000	\$ 2,685.24	\$ 2,793.83
2623338005	2	7	1.000	\$ 2,685.24	\$ 2,793.83
2623338006	2	7	1.000	\$ 2,685.24	\$ 2,793.83
2623338007	2	7	1.000	\$ 2,685.24	\$ 2,793.83
2623338008	2	7	1.000	\$ 2,685.24	\$ 2,793.83
2623338009	2	7	1.000	\$ 2,685.24	\$ 2,793.83
2623338010	2	7	1.000	\$ 2,685.24	\$ 2,793.83
2623379002	2	7	1.000	\$ 2,685.24	\$ 2,793.83
2623379003	2	7	1.000	\$ 2,685.24	\$ 2,793.83
2623379004	2	7	1.000	\$ 2,685.24	\$ 2,793.83
2623379005	2	7	1.000	\$ 2,685.24	\$ 2,793.83
2623339005	2	7	1.000	\$ 2,685.24	\$ 2,793.83
2623339004	2	7	1.000	\$ 2,685.24	\$ 2,793.83
2623339003	2	7	1.000	\$ 2,685.24	\$ 2,793.83
2623339002	2	7	1.000	\$ 2,685.24	\$ 2,793.83
2623339001	2	7	1.000	\$ 2,685.24	\$ 2,793.83
2623335001	2	7	1.000	\$ 2,685.24	\$ 2,793.83
2623335002	2	7	1.000	\$ 2,685.24	\$ 2,793.83

Parcel	Classification	Village	Allocated ERUs	Estimated Total Assessment	Estimated Assessment Per ERU
2623335003	2	7	1.000	\$ 2,685.24	\$ 2,793.83
2623340002	2	7	1.000	\$ 2,685.24	\$ 2,793.83
2623340003	2	7	1.000	\$ 2,685.24	\$ 2,793.83
2623340004	2	7	1.000	\$ 2,685.24	\$ 2,793.83
2623340005	2	7	1.000	\$ 2,685.24	\$ 2,793.83
2623101001	2	8	1.000	\$ 2,685.24	\$ 2,793.83
2623102004	2	8	1.000	\$ 2,685.24	\$ 2,793.83
2623329001	2	8	1.000	\$ 2,685.24	\$ 2,793.83
2623320004	2	8	1.000	\$ 2,685.24	\$ 2,793.83
2623320002	2	8	1.000	\$ 2,685.24	\$ 2,793.83
2623320001	2	8	1.000	\$ 2,685.24	\$ 2,793.83
2623315006	2	8	1.000	\$ 2,685.24	\$ 2,793.83
2623315005	2	8	1.000	\$ 2,685.24	\$ 2,793.83
2623315002	2	8	1.000	\$ 2,685.24	\$ 2,793.83
2623315001	2	8	1.000	\$ 2,685.24	\$ 2,793.83
2623313002	2	8	1.000	\$ 2,685.24	\$ 2,793.83
2623313003	2	8	1.000	\$ 2,685.24	\$ 2,793.83
2623313004	2	8	1.000	\$ 2,685.24	\$ 2,793.83
2623313005	2	8	1.000	\$ 2,685.24	\$ 2,793.83
2623313006	2	8	1.000	\$ 2,685.24	\$ 2,793.83
2623313007	2	8	1.000	\$ 2,685.24	\$ 2,793.83
2623318001	2	8	1.000	\$ 2,685.24	\$ 2,793.83
2623318004	2	8	1.000	\$ 2,685.24	\$ 2,793.83
2623318005	2	8	1.000	\$ 2,685.24	\$ 2,793.83
2623318006	2	8	1.000	\$ 2,685.24	\$ 2,793.83
2623318010	2	8	1.000	\$ 2,685.24	\$ 2,793.83
2623318011	2	8	1.000	\$ 2,685.24	\$ 2,793.83
2623318012	2	8	1.000	\$ 2,685.24	\$ 2,793.83
2623321012	2	8	1.000	\$ 2,685.24	\$ 2,793.83
2623321013	2	8	1.000	\$ 2,685.24	\$ 2,793.83
2623323008	2	8	1.000	\$ 2,685.24	\$ 2,793.83
2623323009	2	8	1.000	\$ 2,685.24	\$ 2,793.83
2623323001	2	8	1.000	\$ 2,685.24	\$ 2,793.83
2623310001	2	8	1.000	\$ 2,685.24	\$ 2,793.83
2623309001	2	8	1.000	\$ 2,685.24	\$ 2,793.83
2623321007	2	8	1.000	\$ 2,685.24	\$ 2,793.83
2623321006	2	8	1.000	\$ 2,685.24	\$ 2,793.83
2623321004	2	8	1.000	\$ 2,685.24	\$ 2,793.83
2623321002	2	8	1.000	\$ 2,685.24	\$ 2,793.83
2623308006	2	8	1.000	\$ 2,685.24	\$ 2,793.83
2623308005	2	8	1.000	\$ 2,685.24	\$ 2,793.83
2623308004	2	8	1.000	\$ 2,685.24	\$ 2,793.83
2623316001	2	8	1.000	\$ 2,685.24	\$ 2,793.83

Parcel	Classification	Village	Allocated ERUs	Estimated Total Assessment	Estimated Assessment Per ERU
2623359001	2	8	1.000	\$ 2,685.24	\$ 2,793.83
2623359002	2	8	1.000	\$ 2,685.24	\$ 2,793.83
2623359003	2	8	1.000	\$ 2,685.24	\$ 2,793.83
2623359004	2	8	1.000	\$ 2,685.24	\$ 2,793.83
2623359005	2	8	1.000	\$ 2,685.24	\$ 2,793.83
2623359006	2	8	1.000	\$ 2,685.24	\$ 2,793.83
2623359007	2	8	1.000	\$ 2,685.24	\$ 2,793.83
2623359008	2	8	1.000	\$ 2,685.24	\$ 2,793.83
2623359009	2	8	1.000	\$ 2,685.24	\$ 2,793.83
2623352002	2	8	1.000	\$ 2,685.24	\$ 2,793.83
2623352003	2	8	1.000	\$ 2,685.24	\$ 2,793.83
2623305008	2	8	1.000	\$ 2,685.24	\$ 2,793.83
2623305007	2	8	1.000	\$ 2,685.24	\$ 2,793.83
2623305006	2	8	1.000	\$ 2,685.24	\$ 2,793.83
2623305005	2	8	1.000	\$ 2,685.24	\$ 2,793.83
2623305004	2	8	1.000	\$ 2,685.24	\$ 2,793.83
2623305003	2	8	1.000	\$ 2,685.24	\$ 2,793.83
2623305002	2	8	1.000	\$ 2,685.24	\$ 2,793.83
2623319004	2	8	1.000	\$ 2,685.24	\$ 2,793.83
2623319005	2	8	1.000	\$ 2,685.24	\$ 2,793.83
2623319006	2	8	1.000	\$ 2,685.24	\$ 2,793.83
2623319007	2	8	1.000	\$ 2,685.24	\$ 2,793.83
2623319008	2	8	1.000	\$ 2,685.24	\$ 2,793.83
2623319009	2	8	1.000	\$ 2,685.24	\$ 2,793.83
2623319010	2	8	1.000	\$ 2,685.24	\$ 2,793.83
2623300019	2	8	1.000	\$ 2,685.24	\$ 2,793.83
2623300016	2	8	1.000	\$ 2,685.24	\$ 2,793.83
2623300013	2	8	1.000	\$ 2,685.24	\$ 2,793.83
2623300011	2	8	1.000	\$ 2,685.24	\$ 2,793.83
2623315008	2	8	1.000	\$ 2,685.24	\$ 2,793.83
2622429002	2	8	1.000	\$ 2,685.24	\$ 2,793.83
2622429001	2	8	1.000	\$ 2,685.24	\$ 2,793.83
2622428005	2	8	1.000	\$ 2,685.24	\$ 2,793.83
2622428003	2	8	1.000	\$ 2,685.24	\$ 2,793.83
2622428004	2	8	1.000	\$ 2,685.24	\$ 2,793.83
2623308001	2	8	1.000	\$ 2,685.24	\$ 2,793.83
2623154013	2	8	1.000	\$ 2,685.24	\$ 2,793.83
2623154016	2	8	1.000	\$ 2,685.24	\$ 2,793.83
2623156002	2	8	1.000	\$ 2,685.24	\$ 2,793.83
2623156004	2	8	1.000	\$ 2,685.24	\$ 2,793.83
2623324001	2	8	6.000	\$ 16,111.43	\$ 2,793.83
2623403018	2	Lake Ave From MVC to 6000W	18.225	\$ 48,939.72	\$ 2,793.83
2623401031	2	Lake Ave From MVC to 6000W	23.086	\$ 61,990.31	\$ 2,793.83

Parcel	Classification	Village	Allocated ERUs	Estimated Total Assessment	Estimated Assessment Per ERU
2623151002	2	8	25.973	\$ 69,743.30	\$ 2,793.83
2622428001	2	VP Daybreak Operations Investments	39.908	\$ 107,162.85	\$ 2,793.83
2622426002	2	VP Daybreak Operations Investments	69.010	\$ 185,309.43	\$ 2,793.83
2623333014	2	7	1.000	\$ 2,685.24	\$ 2,793.83
2623333015	2	7	1.000	\$ 2,685.24	\$ 2,793.83
2623333016	2	7	1.000	\$ 2,685.24	\$ 2,793.83
2623333017	2	7	1.000	\$ 2,685.24	\$ 2,793.83
2623342001	2	7	1.000	\$ 2,685.24	\$ 2,793.83
2623342002	2	7	1.000	\$ 2,685.24	\$ 2,793.83
2623342003	2	7	1.000	\$ 2,685.24	\$ 2,793.83
2623342004	2	7	1.000	\$ 2,685.24	\$ 2,793.83
2623342009	2	7	1.000	\$ 2,685.24	\$ 2,793.83
2623342008	2	7	1.000	\$ 2,685.24	\$ 2,793.83
2623342007	2	7	1.000	\$ 2,685.24	\$ 2,793.83
2623342006	2	7	1.000	\$ 2,685.24	\$ 2,793.83
2623333022	2	7	1.000	\$ 2,685.24	\$ 2,793.83
2623333021	2	7	1.000	\$ 2,685.24	\$ 2,793.83
2623333020	2	7	1.000	\$ 2,685.24	\$ 2,793.83
2623333019	2	7	1.000	\$ 2,685.24	\$ 2,793.83
2623333023	2	7	1.000	\$ 2,685.24	\$ 2,793.83
2623333024	2	7	1.000	\$ 2,685.24	\$ 2,793.83
2623333025	2	7	1.000	\$ 2,685.24	\$ 2,793.83
2623333026	2	7	1.000	\$ 2,685.24	\$ 2,793.83
2623333027	2	7	1.000	\$ 2,685.24	\$ 2,793.83
2623333028	2	7	1.000	\$ 2,685.24	\$ 2,793.83
2623333029	2	7	1.000	\$ 2,685.24	\$ 2,793.83
2623333030	2	7	1.000	\$ 2,685.24	\$ 2,793.83
2623333031	2	7	1.000	\$ 2,685.24	\$ 2,793.83
2623333032	2	7	1.000	\$ 2,685.24	\$ 2,793.83
2623405001	2	7	1.000	\$ 2,685.24	\$ 2,793.83
2623405002	2	7	1.000	\$ 2,685.24	\$ 2,793.83
2623405003	2	7	1.000	\$ 2,685.24	\$ 2,793.83
2623341008	2	7	1.000	\$ 2,685.24	\$ 2,793.83
2623341007	2	7	1.000	\$ 2,685.24	\$ 2,793.83
2623341006	2	7	1.000	\$ 2,685.24	\$ 2,793.83
2623341005	2	7	1.000	\$ 2,685.24	\$ 2,793.83
2623341004	2	7	1.000	\$ 2,685.24	\$ 2,793.83
2623341003	2	7	1.000	\$ 2,685.24	\$ 2,793.83
2623341002	2	7	1.000	\$ 2,685.24	\$ 2,793.83
2623341001	2	7	1.000	\$ 2,685.24	\$ 2,793.83
2623342010	2	7	1.000	\$ 2,685.24	\$ 2,793.83

Parcel	Classification	Village	Allocated ERUs	Estimated Total Assessment	Estimated Assessment Per ERU
2623342011	2	7	1.000	\$ 2,685.24	\$ 2,793.83
2623342012	2	7	1.000	\$ 2,685.24	\$ 2,793.83
2623342013	2	7	1.000	\$ 2,685.24	\$ 2,793.83
2623342014	2	7	1.000	\$ 2,685.24	\$ 2,793.83
2623342015	2	7	1.000	\$ 2,685.24	\$ 2,793.83
2623342016	2	7	1.000	\$ 2,685.24	\$ 2,793.83
2623406001	2	7	1.000	\$ 2,685.24	\$ 2,793.83
2623406002	2	7	1.000	\$ 2,685.24	\$ 2,793.83
2623406003	2	7	1.000	\$ 2,685.24	\$ 2,793.83
2623343005	2	7	1.000	\$ 2,685.24	\$ 2,793.83
2623343004	2	7	1.000	\$ 2,685.24	\$ 2,793.83
2623343003	2	7	1.000	\$ 2,685.24	\$ 2,793.83
2623343002	2	7	1.000	\$ 2,685.24	\$ 2,793.83
2623343001	2	7	1.000	\$ 2,685.24	\$ 2,793.83
2623332020	2	7	1.000	\$ 2,685.24	\$ 2,793.83
2623332018	2	7	1.000	\$ 2,685.24	\$ 2,793.83
2623332017	2	7	1.000	\$ 2,685.24	\$ 2,793.83
2623332016	2	7	1.000	\$ 2,685.24	\$ 2,793.83
2623332015	2	7	1.000	\$ 2,685.24	\$ 2,793.83
2623332014	2	7	1.000	\$ 2,685.24	\$ 2,793.83
2623332013	2	7	1.000	\$ 2,685.24	\$ 2,793.83
2623332012	2	7	1.000	\$ 2,685.24	\$ 2,793.83
2623332011	2	7	1.000	\$ 2,685.24	\$ 2,793.83
2623332010	2	7	1.000	\$ 2,685.24	\$ 2,793.83
2623332021	2	7	1.000	\$ 2,685.24	\$ 2,793.83
2623332022	2	7	1.000	\$ 2,685.24	\$ 2,793.83
2623372001	2	7	1.000	\$ 2,685.24	\$ 2,793.83
2623372002	2	7	1.000	\$ 2,685.24	\$ 2,793.83
2623372003	2	7	1.000	\$ 2,685.24	\$ 2,793.83
2623372004	2	7	1.000	\$ 2,685.24	\$ 2,793.83
2623372005	2	7	1.000	\$ 2,685.24	\$ 2,793.83
2623372006	2	7	1.000	\$ 2,685.24	\$ 2,793.83
2623372007	2	7	1.000	\$ 2,685.24	\$ 2,793.83
2623372008	2	7	1.000	\$ 2,685.24	\$ 2,793.83
2623372009	2	7	1.000	\$ 2,685.24	\$ 2,793.83
2623372015	2	7	1.000	\$ 2,685.24	\$ 2,793.83
2623372014	2	7	1.000	\$ 2,685.24	\$ 2,793.83
2623372013	2	7	1.000	\$ 2,685.24	\$ 2,793.83
2623372012	2	7	1.000	\$ 2,685.24	\$ 2,793.83
2623372011	2	7	1.000	\$ 2,685.24	\$ 2,793.83
2623372010	2	7	1.000	\$ 2,685.24	\$ 2,793.83
2623336004	2	7	1.000	\$ 2,685.24	\$ 2,793.83
2623336005	2	7	1.000	\$ 2,685.24	\$ 2,793.83

Parcel	Classification	Village	Allocated ERUs	Estimated Total Assessment	Estimated Assessment Per ERU
2623336006	2	7	1.000	\$ 2,685.24	\$ 2,793.83
2623336007	2	7	1.000	\$ 2,685.24	\$ 2,793.83
2623381001	2	7	1.000	\$ 2,685.24	\$ 2,793.83
2623381002	2	7	1.000	\$ 2,685.24	\$ 2,793.83
2623381003	2	7	1.000	\$ 2,685.24	\$ 2,793.83
2623381004	2	7	1.000	\$ 2,685.24	\$ 2,793.83
2623337012	2	7	1.000	\$ 2,685.24	\$ 2,793.83
2623337013	2	7	1.000	\$ 2,685.24	\$ 2,793.83
2623337014	2	7	1.000	\$ 2,685.24	\$ 2,793.83
2623337015	2	7	1.000	\$ 2,685.24	\$ 2,793.83
2623337017	2	7	1.000	\$ 2,685.24	\$ 2,793.83
2623337018	2	7	1.000	\$ 2,685.24	\$ 2,793.83
2623337019	2	7	1.000	\$ 2,685.24	\$ 2,793.83
2623337020	2	7	1.000	\$ 2,685.24	\$ 2,793.83
2623337011	2	7	1.000	\$ 2,685.24	\$ 2,793.83
2623337010	2	7	1.000	\$ 2,685.24	\$ 2,793.83
2623337009	2	7	1.000	\$ 2,685.24	\$ 2,793.83
2623337008	2	7	1.000	\$ 2,685.24	\$ 2,793.83
2623337006	2	7	1.000	\$ 2,685.24	\$ 2,793.83
2623337005	2	7	1.000	\$ 2,685.24	\$ 2,793.83
2623337004	2	7	1.000	\$ 2,685.24	\$ 2,793.83
2623336011	2	7	1.000	\$ 2,685.24	\$ 2,793.83
2623336010	2	7	1.000	\$ 2,685.24	\$ 2,793.83
2623336009	2	7	1.000	\$ 2,685.24	\$ 2,793.83
2623336008	2	7	1.000	\$ 2,685.24	\$ 2,793.83
2623336013	2	7	1.000	\$ 2,685.24	\$ 2,793.83
2623336014	2	7	1.000	\$ 2,685.24	\$ 2,793.83
2623336015	2	7	1.000	\$ 2,685.24	\$ 2,793.83
2623336016	2	7	1.000	\$ 2,685.24	\$ 2,793.83
2623336019	2	7	1.000	\$ 2,685.24	\$ 2,793.83
2623336020	2	7	1.000	\$ 2,685.24	\$ 2,793.83
2623336018	2	7	1.000	\$ 2,685.24	\$ 2,793.83
2623336017	2	7	1.000	\$ 2,685.24	\$ 2,793.83
2623332035	2	7	1.000	\$ 2,685.24	\$ 2,793.83
2623332034	2	7	1.000	\$ 2,685.24	\$ 2,793.83
2623332033	2	7	1.000	\$ 2,685.24	\$ 2,793.83
2623332032	2	7	1.000	\$ 2,685.24	\$ 2,793.83
2623332030	2	7	1.000	\$ 2,685.24	\$ 2,793.83
2623332029	2	7	1.000	\$ 2,685.24	\$ 2,793.83
2623332028	2	7	1.000	\$ 2,685.24	\$ 2,793.83
2623332027	2	7	1.000	\$ 2,685.24	\$ 2,793.83
2623332026	2	7	1.000	\$ 2,685.24	\$ 2,793.83
2623332025	2	7	1.000	\$ 2,685.24	\$ 2,793.83

Parcel	Classification	Village	Allocated ERUs	Estimated Total Assessment	Estimated Assessment Per ERU
2623332024	2	7	1.000	\$ 2,685.24	\$ 2,793.83
2623332023	2	7	1.000	\$ 2,685.24	\$ 2,793.83
2623376002	2	7	267.440	\$ 718,139.97	\$ 2,793.83
2624301003	2	7A	579.179	\$ 1,555,233.76	\$ 2,793.83
2623201001	2	VP Daybreak Operations	656.871	\$ 1,763,854.69	\$ 2,793.83
2622401002	2	VP Daybreak Operations	774.738	\$ 2,080,356.25	\$ 2,793.83
Totals			2,839.339	7,624,300.160	

ASSESSMENT AREA CLASSIFICATION 3

Beginning at a point that lies South 89°55'04" East 314.58 feet along the section line and South 2101.05 feet from the North Quarter Corner of Section 14, Township 3 South, Range 2 West, Salt Lake Base and Meridian and running thence South 00°02'49" West 455.42 feet to a point on a 6295.00 foot radius tangent curve to the left, (radius bears South 89°57'11" East); thence along the arc of said curve 1435.94 feet through a central angle of 13°04'11"; thence North 89°51'12" West 3126.93 feet; thence South 00°02'36" East 1325.32 feet; thence North 89°58'44" East 2648.80 feet; thence North 89°58'54" East 940.18 feet to a point on a 6295.00 foot radius non tangent curve to the left, (radius bears North 64°15'10" East); thence along the arc of said curve 111.46 feet through a central angle of 01°00'52"; thence South 57°34'04" West 40.52 feet; thence South 58°03'07" West 46.76 feet; thence South 59°03'07" West 46.76 feet; thence South 60°03'08" West 46.76 feet; thence South 61°03'06" West 46.76 feet; thence South 61°38'42" West 8.62 feet; thence South 28°15'47" East 150.79 feet; thence North 61°03'08" East 58.53 feet; thence North 60°03'07" East 49.38 feet; thence North 59°03'07" East 49.38 feet; thence North 58°03'07" East 49.38 feet; thence North 57°50'03" East 27.33 feet to a point on a 6295.00 foot radius non tangent curve to the left, (radius bears North 61°51'38" East); thence along the arc of said curve 412.69 feet through a central angle of 03°45'22"; thence South 50°05'57" West 109.16 feet; thence South 31°46'39" West 961.92 feet; thence South 28°07'50" West 483.15 feet; thence South 18°20'04" West 316.63 feet; thence South 12°04'52" West 311.49 feet; thence South 00°00'34" West 374.16 feet; thence South 00°00'34" West 2360.80 feet; thence South 89°56'12" West 282.34 feet; thence South 89°56'14" West 2647.81 feet; thence North 89°49'08" West 1707.80 feet; thence North 00°22'15" East 312.64 feet; thence North 12°48'08" East 661.47 feet; thence North 21°07'52" East 1901.04 feet; thence North 21°07'52" East 949.66 feet; thence North 07°19'58" East 612.33 feet; thence North 07°19'58" East 1171.80 feet; thence North 53°07'08" East 157.22 feet; thence North 00°01'49" West 1394.39 feet to a point on a 1000.00 foot radius non tangent curve to the left, (radius bears North 24°15'33" West); thence along the arc of said curve 38.53 feet through a central angle of 02°12'27"; thence North 63°32'01" East 3471.13 feet to the point of beginning. Property contains 583.332 acres.

Assessment List - Classification 3*

Parcel	Classification	Village	Allocated ERUs	Estimated Total Assessment	Estimated Assessment Per ERU
2623307011	3	8	1.000	\$ 3,115.23	\$ 3,115.23
2623307010	3	8	1.000	\$ 3,115.23	\$ 3,115.23
2623307009	3	8	1.000	\$ 3,115.23	\$ 3,115.23
2623307008	3	8	1.000	\$ 3,115.23	\$ 3,115.23
2623307007	3	8	1.000	\$ 3,115.23	\$ 3,115.23
2623307006	3	8	1.000	\$ 3,115.23	\$ 3,115.23
2623307005	3	8	1.000	\$ 3,115.23	\$ 3,115.23
2623359017	3	8	1.000	\$ 3,115.23	\$ 3,115.23
2623359016	3	8	1.000	\$ 3,115.23	\$ 3,115.23
2623359015	3	8	1.000	\$ 3,115.23	\$ 3,115.23
2623359014	3	8	1.000	\$ 3,115.23	\$ 3,115.23
2623359013	3	8	1.000	\$ 3,115.23	\$ 3,115.23
2623359012	3	8	1.000	\$ 3,115.23	\$ 3,115.23
2623359011	3	8	1.000	\$ 3,115.23	\$ 3,115.23
2623307004	3	8	1.000	\$ 3,115.23	\$ 3,115.23
2623307003	3	8	1.000	\$ 3,115.23	\$ 3,115.23
2623307002	3	8	1.000	\$ 3,115.23	\$ 3,115.23
2623307001	3	8	1.000	\$ 3,115.23	\$ 3,115.23
2623153040	3	8	1.000	\$ 3,115.23	\$ 3,115.23
2623153039	3	8	1.000	\$ 3,115.23	\$ 3,115.23
2623153038	3	8	1.000	\$ 3,115.23	\$ 3,115.23
2623153037	3	8	1.000	\$ 3,115.23	\$ 3,115.23
2623153036	3	8	1.000	\$ 3,115.23	\$ 3,115.23
2623153035	3	8	1.000	\$ 3,115.23	\$ 3,115.23
2623153034	3	8	1.000	\$ 3,115.23	\$ 3,115.23
2623153033	3	8	1.000	\$ 3,115.23	\$ 3,115.23
2623153032	3	8	1.000	\$ 3,115.23	\$ 3,115.23
2623153031	3	8	1.000	\$ 3,115.23	\$ 3,115.23
2623153025	3	8	1.000	\$ 3,115.23	\$ 3,115.23
2623153026	3	8	1.000	\$ 3,115.23	\$ 3,115.23
2623153027	3	8	1.000	\$ 3,115.23	\$ 3,115.23
2623153028	3	8	1.000	\$ 3,115.23	\$ 3,115.23

* Estimated Assessment amounts reflect the total amount payable and do not account for any installment payments made by property owners in 2018. Estimated Assessment amounts listed are based on the total amount of Assessment Bonds issued to date (\$32,675,000) and are subject to increase as provided in the Assessment Ordinance. The parcels in the Assessment Area for which the entire related Assessment has been prepaid and a release has been recorded or authorized for recordation in the Assessment Ordinance have not been included herein.

Parcel	Classification	Village	Allocated ERUs	Estimated Total Assessment	Estimated Assessment Per ERU
2623153029	3	8	1.000	\$ 3,115.23	\$ 3,115.23
2623153030	3	8	1.000	\$ 3,115.23	\$ 3,115.23
2623153023	3	8	1.000	\$ 3,115.23	\$ 3,115.23
2623153022	3	8	1.000	\$ 3,115.23	\$ 3,115.23
2623153021	3	8	1.000	\$ 3,115.23	\$ 3,115.23
2623153020	3	8	1.000	\$ 3,115.23	\$ 3,115.23
2623153019	3	8	1.000	\$ 3,115.23	\$ 3,115.23
2623153018	3	8	1.000	\$ 3,115.23	\$ 3,115.23
2623153017	3	8	1.000	\$ 3,115.23	\$ 3,115.23
2623153016	3	8	126.000	\$ 392,518.98	\$ 3,115.23
2623153015	3	8	272.000	\$ 847,342.56	\$ 3,115.23
2623153013	3	8	1.000	\$ 3,115.23	\$ 3,115.23
2623153012	3	8	1.000	\$ 3,115.23	\$ 3,115.23
2623153011	3	8	1.000	\$ 3,115.23	\$ 3,115.23
2623153010	3	8	1.000	\$ 3,115.23	\$ 3,115.23
2623153009	3	8	1.000	\$ 3,115.23	\$ 3,115.23
2623153008	3	8	1.000	\$ 3,115.23	\$ 3,115.23
2623153007	3	8	1.000	\$ 3,115.23	\$ 3,115.23
2623153003	3	8	1.000	\$ 3,115.23	\$ 3,115.23
2623153004	3	8	1.000	\$ 3,115.23	\$ 3,115.23
2623153005	3	8	1.000	\$ 3,115.23	\$ 3,115.23
2623153006	3	8	1.000	\$ 3,115.23	\$ 3,115.23
2623152005	3	8	1.000	\$ 3,115.23	\$ 3,115.23
2623152004	3	8	1.000	\$ 3,115.23	\$ 3,115.23
2623152003	3	8	1.000	\$ 3,115.23	\$ 3,115.23
2623152002	3	8	1.000	\$ 3,115.23	\$ 3,115.23
2623154001	3	8	1.000	\$ 3,115.23	\$ 3,115.23
2623154002	3	8	1.000	\$ 3,115.23	\$ 3,115.23
2623154003	3	8	1.000	\$ 3,115.23	\$ 3,115.23
2623154004	3	7	1.000	\$ 3,115.23	\$ 3,115.23
2623154005	3	7	1.000	\$ 3,115.23	\$ 3,115.23
2623154009	3	7	1.000	\$ 3,115.23	\$ 3,115.23
2623154008	3	7	1.000	\$ 3,115.23	\$ 3,115.23
2623154007	3	7	1.000	\$ 3,115.23	\$ 3,115.23
2623154006	3	7	1.000	\$ 3,115.23	\$ 3,115.23
2623378004	3	7	1.000	\$ 3,115.23	\$ 3,115.23
2623377007	3	7	1.000	\$ 3,115.23	\$ 3,115.23
2623377006	3	7	1.000	\$ 3,115.23	\$ 3,115.23
2623337003	3	7	1.000	\$ 3,115.23	\$ 3,115.23
2623337002	3	7	1.000	\$ 3,115.23	\$ 3,115.23
2623336003	3	7	1.000	\$ 3,115.23	\$ 3,115.23
2623336001	3	7	1.000	\$ 3,115.23	\$ 3,115.23
2623332009	3	7	1.000	\$ 3,115.23	\$ 3,115.23

Parcel	Classification		Allocated ERUs	Estimated Total Assessment	Estimated Assessment Per ERU
2623332008	3	7	1.000	\$ 3,115.23	\$ 3,115.23
2623332007	3	7	1.000	\$ 3,115.23	\$ 3,115.23
2623332006	3	7	1.000	\$ 3,115.23	\$ 3,115.23
2623332005	3	7	1.000	\$ 3,115.23	\$ 3,115.23
2623332004	3	7	1.000	\$ 3,115.23	\$ 3,115.23
2623333001	3	8	1.000	\$ 3,115.23	\$ 3,115.23
2623338004	3	8	1.000	\$ 3,115.23	\$ 3,115.23
2623338005	3	8	1.000	\$ 3,115.23	\$ 3,115.23
2623338006	3	8	1.000	\$ 3,115.23	\$ 3,115.23
2623338007	3	8	1.000	\$ 3,115.23	\$ 3,115.23
2623338008	3	8	1.000	\$ 3,115.23	\$ 3,115.23
2623338009	3	8	1.000	\$ 3,115.23	\$ 3,115.23
2623338010	3	8	1.000	\$ 3,115.23	\$ 3,115.23
2623379002	3	8	1.000	\$ 3,115.23	\$ 3,115.23
2623379003	3	8	1.000	\$ 3,115.23	\$ 3,115.23
2623379004	3	8	1.000	\$ 3,115.23	\$ 3,115.23
2623379005	3	8	1.000	\$ 3,115.23	\$ 3,115.23
2623339005	3	8	1.000	\$ 3,115.23	\$ 3,115.23
2623339004	3	8	1.000	\$ 3,115.23	\$ 3,115.23
2623339003	3	8	1.000	\$ 3,115.23	\$ 3,115.23
2623339002	3	8	1.000	\$ 3,115.23	\$ 3,115.23
2623339001	3	8	1.000	\$ 3,115.23	\$ 3,115.23
2623335001	3	8	1.000	\$ 3,115.23	\$ 3,115.23
2623335002	3	8	1.000	\$ 3,115.23	\$ 3,115.23
2623335003	3	8	1.000	\$ 3,115.23	\$ 3,115.23
2623340002	3	8	1.000	\$ 3,115.23	\$ 3,115.23
2623340003	3	8	1.000	\$ 3,115.23	\$ 3,115.23
2623340004	3	8	1.000	\$ 3,115.23	\$ 3,115.23
2623340005	3	8	1.000	\$ 3,115.23	\$ 3,115.23
2623101001	3	8	1.000	\$ 3,115.23	\$ 3,115.23
2623102004	3	8	1.000	\$ 3,115.23	\$ 3,115.23
2623329001	3	8	1.000	\$ 3,115.23	\$ 3,115.23
2623320004	3	8	1.000	\$ 3,115.23	\$ 3,115.23
2623320002	3	8	1.000	\$ 3,115.23	\$ 3,115.23
2623320001	3	8	1.000	\$ 3,115.23	\$ 3,115.23
2623315006	3	8	1.000	\$ 3,115.23	\$ 3,115.23
2623315005	3	8	1.000	\$ 3,115.23	\$ 3,115.23
2623315002	3	8	1.000	\$ 3,115.23	\$ 3,115.23
2623315001	3	8	1.000	\$ 3,115.23	\$ 3,115.23
2623313002	3	8	0.690	\$ 2,149.51	\$ 3,115.23
2623313003	3	8	0.690	\$ 2,149.51	\$ 3,115.23
2623313004	3	8	0.690	\$ 2,149.51	\$ 3,115.23
2623313005	3	8	0.690	\$ 2,149.51	\$ 3,115.23
2623313006	3	8	0.690	\$ 2,149.51	\$ 3,115.23
2623313007	3	8	0.690	\$ 2,149.51	\$ 3,115.23

Parcel	Classification	Village	Allocated ERUs	Estimated Total Assessment	Estimated Assessment Per ERU
2623318001	3	8	0.690	\$ 2,149.51	\$ 3,115.23
2623318004	3	8	0.690	\$ 2,149.51	\$ 3,115.23
2623318005	3	8	0.690	\$ 2,149.51	\$ 3,115.23
2623318006	3	8	0.690	\$ 2,149.51	\$ 3,115.23
2623318010	3	8	0.690	\$ 2,149.51	\$ 3,115.23
2623318011	3	8	0.690	\$ 2,149.51	\$ 3,115.23
2623318012	3	8	0.690	\$ 2,149.51	\$ 3,115.23
2623321012	3	8	0.690	\$ 2,149.51	\$ 3,115.23
2623321013	3	8	0.690	\$ 2,149.51	\$ 3,115.23
2623323008	3	8	0.690	\$ 2,149.51	\$ 3,115.23
2623323009	3	8	0.690	\$ 2,149.51	\$ 3,115.23
2623323001	3	8	0.690	\$ 2,149.51	\$ 3,115.23
2623310001	3	8	0.690	\$ 2,149.51	\$ 3,115.23
2623309001	3	8	0.690	\$ 2,149.51	\$ 3,115.23
2623321007	3	8	0.690	\$ 2,149.51	\$ 3,115.23
2623321006	3	8	0.690	\$ 2,149.51	\$ 3,115.23
2623321004	3	8	0.690	\$ 2,149.51	\$ 3,115.23
2623321002	3	8	0.690	\$ 2,149.51	\$ 3,115.23
2623308006	3	8	0.690	\$ 2,149.51	\$ 3,115.23
2623308005	3	8	0.690	\$ 2,149.51	\$ 3,115.23
2623308004	3	8	0.690	\$ 2,149.51	\$ 3,115.23
2623316001	3	8	0.690	\$ 2,149.51	\$ 3,115.23
2623316002	3	8	0.690	\$ 2,149.51	\$ 3,115.23
2623316003	3	8	0.690	\$ 2,149.51	\$ 3,115.23
2623316004	3	8	0.690	\$ 2,149.51	\$ 3,115.23
2623316005	3	8	0.690	\$ 2,149.51	\$ 3,115.23
2623317005	3	8	0.690	\$ 2,149.51	\$ 3,115.23
2623317004	3	8	0.690	\$ 2,149.51	\$ 3,115.23
2623317003	3	8	0.690	\$ 2,149.51	\$ 3,115.23
2623317002	3	8	0.690	\$ 2,149.51	\$ 3,115.23
2623317008	3	8	0.690	\$ 2,149.51	\$ 3,115.23
2623317007	3	8	0.690	\$ 2,149.51	\$ 3,115.23
2623312006	3	8	0.690	\$ 2,149.51	\$ 3,115.23
2623312005	3	8	0.690	\$ 2,149.51	\$ 3,115.23
2623312004	3	8	0.690	\$ 2,149.51	\$ 3,115.23
2623312003	3	8	0.690	\$ 2,149.51	\$ 3,115.23

Parcel	Classification	Village	Allocated ERUs	Estimated Total Assessment	Estimated Assessment Per ERU
2623312002	3	8	0.690	\$ 2,149.51	\$ 3,115.23
2623312001	3	8	0.690	\$ 2,149.51	\$ 3,115.23
2623311004	3	8	0.690	\$ 2,149.51	\$ 3,115.23
2623311001	3	8	0.690	\$ 2,149.51	\$ 3,115.23
2623358007	3	8	0.690	\$ 2,149.51	\$ 3,115.23
2623358008	3	8	0.690	\$ 2,149.51	\$ 3,115.23
2623358009	3	8	0.690	\$ 2,149.51	\$ 3,115.23
2623358010	3	8	0.690	\$ 2,149.51	\$ 3,115.23
2623358006	3	8	0.690	\$ 2,149.51	\$ 3,115.23
2623358005	3	8	0.690	\$ 2,149.51	\$ 3,115.23
2623358004	3	8	0.690	\$ 2,149.51	\$ 3,115.23
2623358003	3	8	0.690	\$ 2,149.51	\$ 3,115.23
2623358002	3	8	0.690	\$ 2,149.51	\$ 3,115.23
2623358001	3	8	0.690	\$ 2,149.51	\$ 3,115.23
2623355008	3	8	0.690	\$ 2,149.51	\$ 3,115.23
2623355006	3	8	0.690	\$ 2,149.51	\$ 3,115.23
2623320016	3	8	0.690	\$ 2,149.51	\$ 3,115.23
2623325003	3	8	0.690	\$ 2,149.51	\$ 3,115.23
2623325004	3	8	0.690	\$ 2,149.51	\$ 3,115.23
2623325005	3	8	0.690	\$ 2,149.51	\$ 3,115.23
2623325006	3	8	0.690	\$ 2,149.51	\$ 3,115.23
2623325008	3	8	1.000	\$ 3,115.23	\$ 3,115.23
2623320013	3	8	1.000	\$ 3,115.23	\$ 3,115.23
2623353004	3	8	1.000	\$ 3,115.23	\$ 3,115.23
2623353003	3	8	1.000	\$ 3,115.23	\$ 3,115.23
2623353002	3	8	1.000	\$ 3,115.23	\$ 3,115.23
2623353001	3	8	1.000	\$ 3,115.23	\$ 3,115.23
2623356002	3	8	1.000	\$ 3,115.23	\$ 3,115.23
2623356003	3	8	1.000	\$ 3,115.23	\$ 3,115.23
2623356004	3	8	1.000	\$ 3,115.23	\$ 3,115.23
2623356005	3	8	0.690	\$ 2,149.51	\$ 3,115.23
2623356006	3	8	0.690	\$ 2,149.51	\$ 3,115.23
2623357001	3	8	0.690	\$ 2,149.51	\$ 3,115.23
2623357002	3	8	0.690	\$ 2,149.51	\$ 3,115.23
2623357003	3	8	0.690	\$ 2,149.51	\$ 3,115.23
2623357004	3	8	0.690	\$ 2,149.51	\$ 3,115.23
2623357005	3	8	0.690	\$ 2,149.51	\$ 3,115.23
2623357006	3	8	0.690	\$ 2,149.51	\$ 3,115.23
2623357007	3	8	1.000	\$ 3,115.23	\$ 3,115.23
2623370010	3	8	1.000	\$ 3,115.23	\$ 3,115.23
2623370009	3	8	1.000	\$ 3,115.23	\$ 3,115.23
2623370008	3	8	1.000	\$ 3,115.23	\$ 3,115.23
2623370007	3	8	1.000	\$ 3,115.23	\$ 3,115.23
2623368010	3	8	1.000	\$ 3,115.23	\$ 3,115.23
2623368009	3	8	1.000	\$ 3,115.23	\$ 3,115.23

Parcel	Classification	Village	Allocated ERUs	Estimated Total Assessment	Estimated Assessment Per ERU
2623368008	3	8	1.000	\$ 3,115.23	\$ 3,115.23
2623368007	3	8	1.000	\$ 3,115.23	\$ 3,115.23
2623368006	3	8	1.000	\$ 3,115.23	\$ 3,115.23
2623368005	3	8	1.000	\$ 3,115.23	\$ 3,115.23
2623368004	3	8	1.000	\$ 3,115.23	\$ 3,115.23
2623368003	3	8	1.000	\$ 3,115.23	\$ 3,115.23
2623368002	3	8	1.000	\$ 3,115.23	\$ 3,115.23
2623368001	3	8	1.000	\$ 3,115.23	\$ 3,115.23
2623367001	3	8	1.000	\$ 3,115.23	\$ 3,115.23
2623367002	3	8	1.000	\$ 3,115.23	\$ 3,115.23
2623367003	3	8	1.000	\$ 3,115.23	\$ 3,115.23
2623367004	3	8	1.000	\$ 3,115.23	\$ 3,115.23
2623367005	3	8	1.000	\$ 3,115.23	\$ 3,115.23
2623366008	3	8	1.000	\$ 3,115.23	\$ 3,115.23
2623366007	3	8	1.000	\$ 3,115.23	\$ 3,115.23
2623366006	3	8	1.000	\$ 3,115.23	\$ 3,115.23
2623366005	3	8	1.000	\$ 3,115.23	\$ 3,115.23
2623366004	3	8	1.000	\$ 3,115.23	\$ 3,115.23
2623366003	3	8	1.000	\$ 3,115.23	\$ 3,115.23
2623366002	3	8	1.000	\$ 3,115.23	\$ 3,115.23
2623366001	3	8	1.000	\$ 3,115.23	\$ 3,115.23
2623365001	3	8	1.000	\$ 3,115.23	\$ 3,115.23
2623365006	3	8	1.000	\$ 3,115.23	\$ 3,115.23
2623365007	3	8	1.000	\$ 3,115.23	\$ 3,115.23
2623369001	3	8	1.000	\$ 3,115.23	\$ 3,115.23
2623370001	3	8	1.000	\$ 3,115.23	\$ 3,115.23
2623370002	3	8	1.000	\$ 3,115.23	\$ 3,115.23
2623370003	3	8	1.000	\$ 3,115.23	\$ 3,115.23
2623370004	3	8	1.000	\$ 3,115.23	\$ 3,115.23
2623370005	3	8	1.000	\$ 3,115.23	\$ 3,115.23
2623370006	3	8	1.000	\$ 3,115.23	\$ 3,115.23
2623369009	3	8	1.000	\$ 3,115.23	\$ 3,115.23
2623369008	3	8	1.000	\$ 3,115.23	\$ 3,115.23
2623369007	3	8	1.000	\$ 3,115.23	\$ 3,115.23
2623369006	3	8	1.000	\$ 3,115.23	\$ 3,115.23
2623369005	3	8	1.000	\$ 3,115.23	\$ 3,115.23
2623369004	3	8	1.000	\$ 3,115.23	\$ 3,115.23
2623369003	3	8	1.000	\$ 3,115.23	\$ 3,115.23
2623364001	3	8	1.000	\$ 3,115.23	\$ 3,115.23
2623364002	3	8	1.000	\$ 3,115.23	\$ 3,115.23
2623364003	3	8	1.000	\$ 3,115.23	\$ 3,115.23
2623363007		8	1.000	\$ 3,115.23	\$ 3,115.23
2623363006		8	1.000	\$ 3,115.23	\$ 3,115.23
2623363005		8	1.000	\$ 3,115.23	\$ 3,115.23
2623363004		8	1.000	\$ 3,115.23	\$ 3,115.23

Parcel	Classification	Village	Allocated ERUs	Estimated Total Assessment	Estimated Assessment Per ERU
2623363003	3	8	1.000	\$ 3,115.23	\$ 3,115.23
2623363002	3	8	1.000	\$ 3,115.23	\$ 3,115.23
2623363001	3	8	1.000	\$ 3,115.23	\$ 3,115.23
2623362001	3	8	1.000	\$ 3,115.23	\$ 3,115.23
2623362002	3	8	1.000	\$ 3,115.23	\$ 3,115.23
2623361007	3	8	1.000	\$ 3,115.23	\$ 3,115.23
2623361006	3	8	1.000	\$ 3,115.23	\$ 3,115.23
2623361005	3	8	1.000	\$ 3,115.23	\$ 3,115.23
2623361001	3	8	1.000	\$ 3,115.23	\$ 3,115.23
2623359001	3	8	1.000	\$ 3,115.23	\$ 3,115.23
2623359002	3	8	1.000	\$ 3,115.23	\$ 3,115.23
2623359003	3	8	1.000	\$ 3,115.23	\$ 3,115.23
2623359004	3	8	1.000	\$ 3,115.23	\$ 3,115.23
2623359005	3	8	1.000	\$ 3,115.23	\$ 3,115.23
2623359006	3	8	1.000	\$ 3,115.23	\$ 3,115.23
2623359007	3	8	1.000	\$ 3,115.23	\$ 3,115.23
2623359008	3	8	1.000	\$ 3,115.23	\$ 3,115.23
2623359009	3	8	1.000	\$ 3,115.23	\$ 3,115.23
2623352002	3	8	1.000	\$ 3,115.23	\$ 3,115.23
2623352003	3	8	1.000	\$ 3,115.23	\$ 3,115.23
2623305008	3	8	1.000	\$ 3,115.23	\$ 3,115.23
2623305007	3	8	1.000	\$ 3,115.23	\$ 3,115.23
2623305006	3	8	1.000	\$ 3,115.23	\$ 3,115.23
2623305005	3	8	1.000	\$ 3,115.23	\$ 3,115.23
2623305004	3	8	1.000	\$ 3,115.23	\$ 3,115.23
2623305003	3	8	1.000	\$ 3,115.23	\$ 3,115.23
2623305002	3	8	1.000	\$ 3,115.23	\$ 3,115.23
2623319004	3	8	1.000	\$ 3,115.23	\$ 3,115.23
2623319005	3	8	1.000	\$ 3,115.23	\$ 3,115.23
2623319006	3	8	1.000	\$ 3,115.23	\$ 3,115.23
2623319007	3	8	1.000	\$ 3,115.23	\$ 3,115.23
2623319008	3	8	1.000	\$ 3,115.23	\$ 3,115.23
2623319009	3	8	1.000	\$ 3,115.23	\$ 3,115.23
2623319010	3	8	1.000	\$ 3,115.23	\$ 3,115.23
2623300019	3	8	1.000	\$ 3,115.23	\$ 3,115.23
2623300016	3	8	1.000	\$ 3,115.23	\$ 3,115.23
2623300013	3	8	1.000	\$ 3,115.23	\$ 3,115.23
2623300011	3	8	1.000	\$ 3,115.23	\$ 3,115.23
2623315008	3	8	1.000	\$ 3,115.23	\$ 3,115.23
2622429002	3	8	1.000	\$ 3,115.23	\$ 3,115.23
2622429001	3	8	1.000	\$ 3,115.23	\$ 3,115.23
2622428005	3	8	1.000	\$ 3,115.23	\$ 3,115.23
2622428003	3	8	1.000	\$ 3,115.23	\$ 3,115.23
2622428004	3	8	1.000	\$ 3,115.23	\$ 3,115.23
2623308001	3	8	1.000	\$ 3,115.23	\$ 3,115.23
2623154013	3	8	1.000	\$ 3,115.23	\$ 3,115.23

Parcel		Village	Allocated ERUs	Estimated Total Assessment	Estimated Assessment Per ERU
2623154016	3	8	1.000	\$ 3,115.23	\$ 3,115.23
2623155001	3	8	1.000	\$ 3,115.23	\$ 3,115.23
2623156002	3	8	1.000	\$ 3,115.23	\$ 3,115.23
2623156004	3	8	1.000	\$ 3,115.23	\$ 3,115.23
2623324001	3	8	6.000	\$ 18,691.38	\$ 3,115.23
2622428001	3	VP Daybreak Operations Investment	43.290	\$ 134,858.31	\$ 3,115.23
2624301003	3	7A	47.829	\$ 148,997.04	\$ 3,115.23
2623126001	3	VP Daybreak Operations Investment	69.180	\$ 215,511.61	\$ 3,115.23
2622426002	3	VP Daybreak Operations Investment	73.320	\$ 228,408.66	\$ 3,115.23
26143260010000	3	North-MU	80.889	\$ 251,987.54	\$ 3,115.23
2623333014	3	7	1.000	\$ 3,115.23	\$ 3,115.23
2623333015	3	7	1.000	\$ 3,115.23	\$ 3,115.23
2623333016	3	7	1.000	\$ 3,115.23	\$ 3,115.23
2623333017	3	7	1.000	\$ 3,115.23	\$ 3,115.23
2623342001	3	7	1.000	\$ 3,115.23	\$ 3,115.23
2623342002	3	7	1.000	\$ 3,115.23	\$ 3,115.23
2623342003	3	7	1.000	\$ 3,115.23	\$ 3,115.23
2623342004	3	7	1.000	\$ 3,115.23	\$ 3,115.23
2623342009	3	7	1.000	\$ 3,115.23	\$ 3,115.23
2623342008	3	7	1.000	\$ 3,115.23	\$ 3,115.23
2623342007	3	7	1.000	\$ 3,115.23	\$ 3,115.23
2623342006	3	7	1.000	\$ 3,115.23	\$ 3,115.23
2623333022	3	7	1.000	\$ 3,115.23	\$ 3,115.23
2623333021	3	7	1.000	\$ 3,115.23	\$ 3,115.23
2623333020	3	7	1.000	\$ 3,115.23	\$ 3,115.23
2623333019	3	7	1.000	\$ 3,115.23	\$ 3,115.23
2623333023	3	7	1.000	\$ 3,115.23	\$ 3,115.23
2623333024	3	7	1.000	\$ 3,115.23	\$ 3,115.23
2623333025	3	7	1.000	\$ 3,115.23	\$ 3,115.23
2623333026	3	7	1.000	\$ 3,115.23	\$ 3,115.23
2623333027	3	7	1.000	\$ 3,115.23	\$ 3,115.23
2623333028	3	7	1.000	\$ 3,115.23	\$ 3,115.23
2623333029	3	7	1.000	\$ 3,115.23	\$ 3,115.23
2623333030	3	7	1.000	\$ 3,115.23	\$ 3,115.23
2623333031	3	7	1.000	\$ 3,115.23	\$ 3,115.23
2623333032	3	7	1.000	\$ 3,115.23	\$ 3,115.23
2623405001	3	7	1.000	\$ 3,115.23	\$ 3,115.23
2623405002	3	7	1.000	\$ 3,115.23	\$ 3,115.23
2623405003	3	7	1.000	\$ 3,115.23	\$ 3,115.23
2623341008	3	7	1.000	\$ 3,115.23	\$ 3,115.23
2623341007	3	7	1.000	\$ 3,115.23	\$ 3,115.23
2623341006	3	7	1.000	\$ 3,115.23	\$ 3,115.23
2623341005	3	7	1.000	\$ 3,115.23	\$ 3,115.23
2623341004	3	7	1.000	\$ 3,115.23	\$ 3,115.23
2623341003	3	7	1.000	\$ 3,115.23	\$ 3,115.23

Parcel	Classification	Village	Allocated ERUs	Estimated Total Assessment	Estimated Assessment Per ERU
2623341002	3	7	1.000	\$ 3,115.23	\$ 3,115.23
2623341001	3	7	1.000	\$ 3,115.23	\$ 3,115.23
2623342010	3	7	1.000	\$ 3,115.23	\$ 3,115.23
2623342011	3	7	1.000	\$ 3,115.23	\$ 3,115.23
2623342012	3	7	1.000	\$ 3,115.23	\$ 3,115.23
2623342013	3	7	1.000	\$ 3,115.23	\$ 3,115.23
2623342014	3	7	1.000	\$ 3,115.23	\$ 3,115.23
2623342015	3	7	1.000	\$ 3,115.23	\$ 3,115.23
2623342016	3	7	1.000	\$ 3,115.23	\$ 3,115.23
2623406001	3	7	1.000	\$ 3,115.23	\$ 3,115.23
2623406002	3	7	1.000	\$ 3,115.23	\$ 3,115.23
2623406003	3	7	1.000	\$ 3,115.23	\$ 3,115.23
2623343005	3	7	1.000	\$ 3,115.23	\$ 3,115.23
2623343004	3	7	1.000	\$ 3,115.23	\$ 3,115.23
2623343003	3	7	1.000	\$ 3,115.23	\$ 3,115.23
2623343002	3	7	1.000	\$ 3,115.23	\$ 3,115.23
2623343001	3	7	1.000	\$ 3,115.23	\$ 3,115.23
2623332020	3	7	1.000	\$ 3,115.23	\$ 3,115.23
2623332018	3	7	1.000	\$ 3,115.23	\$ 3,115.23
2623332017	3	7	1.000	\$ 3,115.23	\$ 3,115.23
2623332016	3	7	1.000	\$ 3,115.23	\$ 3,115.23
2623332015	3	7	1.000	\$ 3,115.23	\$ 3,115.23
2623332014	3	7	1.000	\$ 3,115.23	\$ 3,115.23
2623332013	3	7	1.000	\$ 3,115.23	\$ 3,115.23
2623332012	3	7	1.000	\$ 3,115.23	\$ 3,115.23
2623332011	3	7	1.000	\$ 3,115.23	\$ 3,115.23
2623332010	3	7	1.000	\$ 3,115.23	\$ 3,115.23
2623332021	3	7	1.000	\$ 3,115.23	\$ 3,115.23
2623332022	3	7	1.000	\$ 3,115.23	\$ 3,115.23
2623372001	3	7	1.000	\$ 3,115.23	\$ 3,115.23
2623372002	3	7	1.000	\$ 3,115.23	\$ 3,115.23
2623372003	3	7	1.000	\$ 3,115.23	\$ 3,115.23
2623372004	3	7	1.000	\$ 3,115.23	\$ 3,115.23
2623372005	3	7	1.000	\$ 3,115.23	\$ 3,115.23
2623372006	3	7	1.000	\$ 3,115.23	\$ 3,115.23
2623372007	3	7	1.000	\$ 3,115.23	\$ 3,115.23
2623372008	3	7	1.000	\$ 3,115.23	\$ 3,115.23
2623372009	3	7	1.000	\$ 3,115.23	\$ 3,115.23
2623372015	3	7	1.000	\$ 3,115.23	\$ 3,115.23
2623372014	3	7	1.000	\$ 3,115.23	\$ 3,115.23
2623372013	3	7	1.000	\$ 3,115.23	\$ 3,115.23
2623372012	3	7	1.000	\$ 3,115.23	\$ 3,115.23
2623372011	3	7	1.000	\$ 3,115.23	\$ 3,115.23
2623372010	3	7	1.000	\$ 3,115.23	\$ 3,115.23
2623336004	3	7	1.000	\$ 3,115.23	\$ 3,115.23

Parcel	Classification	Village	Allocated ERUs	Estimated Total Assessment	Estimated Assessment Per ERU
2623336005	3	7	1.000	\$ 3,115.23	\$ 3,115.23
2623336006	3	7	1.000	\$ 3,115.23	\$ 3,115.23
2623336007	3	7	1.000	\$ 3,115.23	\$ 3,115.23
2623381001	3	7	1.000	\$ 3,115.23	\$ 3,115.23
2623381002	3	7	1.000	\$ 3,115.23	\$ 3,115.23
2623381003	3	7	1.000	\$ 3,115.23	\$ 3,115.23
2623381004	3	7	1.000	\$ 3,115.23	\$ 3,115.23
2623337012	3	7	1.000	\$ 3,115.23	\$ 3,115.23
2623337013	3	7	1.000	\$ 3,115.23	\$ 3,115.23
2623337014	3	7	1.000	\$ 3,115.23	\$ 3,115.23
2623337015	3	7	1.000	\$ 3,115.23	\$ 3,115.23
2623337017	3	7	1.000	\$ 3,115.23	\$ 3,115.23
2623337018	3	7	1.000	\$ 3,115.23	\$ 3,115.23
2623337019	3	7	1.000	\$ 3,115.23	\$ 3,115.23
2623337020	3	7	1.000	\$ 3,115.23	\$ 3,115.23
2623337011	3	7	1.000	\$ 3,115.23	\$ 3,115.23
2623337010	3	7	1.000	\$ 3,115.23	\$ 3,115.23
2623337009	3	7	1.000	\$ 3,115.23	\$ 3,115.23
2623337008	3	7	1.000	\$ 3,115.23	\$ 3,115.23
2623337006	3	7	1.000	\$ 3,115.23	\$ 3,115.23
2623337005	3	7	1.000	\$ 3,115.23	\$ 3,115.23
2623337004	3	7	1.000	\$ 3,115.23	\$ 3,115.23
2623336011	3	7	1.000	\$ 3,115.23	\$ 3,115.23
2623336010	3	7	1.000	\$ 3,115.23	\$ 3,115.23
2623336009	3	7	1.000	\$ 3,115.23	\$ 3,115.23
2623336008	3	7	1.000	\$ 3,115.23	\$ 3,115.23
2623336013	3	7	1.000	\$ 3,115.23	\$ 3,115.23
2623336014	3	7	1.000	\$ 3,115.23	\$ 3,115.23
2623336015	3	7	1.000	\$ 3,115.23	\$ 3,115.23
2623336016	3	7	1.000	\$ 3,115.23	\$ 3,115.23
2623336019	3	7	1.000	\$ 3,115.23	\$ 3,115.23
2623336020	3	7	1.000	\$ 3,115.23	\$ 3,115.23
2623336018	3	7	1.000	\$ 3,115.23	\$ 3,115.23
2623336017	3	7	1.000	\$ 3,115.23	\$ 3,115.23
2623332035	3	7	1.000	\$ 3,115.23	\$ 3,115.23
2623332034	3	7	1.000	\$ 3,115.23	\$ 3,115.23
2623332033	3	7	1.000	\$ 3,115.23	\$ 3,115.23
2623332032	3	7	1.000	\$ 3,115.23	\$ 3,115.23
2623332030	3	7	1.000	\$ 3,115.23	\$ 3,115.23
2623332029	3	7	1.000	\$ 3,115.23	\$ 3,115.23
2623332028	3	7	1.000	\$ 3,115.23	\$ 3,115.23
2623332027	3	7	1.000	\$ 3,115.23	\$ 3,115.23

Parcel	Classification	Village	Allocated ERUs	Estimated Total Assessment	Estimated Assessment Per ERU
2623332026	3	7	1.000	\$ 3,115.23	\$ 3,115.23
2623332025	3	7	1.000	\$ 3,115.23	\$ 3,115.23
2623332024	3	7	1.000	\$ 3,115.23	\$ 3,115.23
2623332023	3	7	1.000	\$ 3,115.23	\$ 3,115.23
2623376002	3	7	272.000	\$ 847,342.56	\$ 3,115.23
2623151002	3	8	362.673	\$ 1,129,809.88	\$ 3,115.23
2622401002	3	VP Daybreak Operations Investments	390.710	\$ 1,217,150.73	\$ 3,115.23
2623201001	3	VP Daybreak Operations Investments	490.291	\$ 1,217,150.73	\$ 3,115.23
Totals			2,237.412		

EXHIBIT C

NOTICE OF PARTIAL LEAN RELEASE

NOTICE OF PARTIAL RELEASE OF ASSESSMENT INTEREST

The undersigned hereby releases all right, title and interest claimed under that certain Notice of Assessment Interest recorded January 22, 2016, as Entry No. 12209881 (Book 10397 Page 4099-4106), Official Records of Salt Lake County, State of Utah with regard to the within-described property only. Said Notice of Assessment Interest arises out of the assessment imposed by the Assessment Ordinance (as amended and restated) enacted by the City of South Jordan, Utah related to the Daybreak Assessment Area No. 1.

This Partial Release of Assessment Interest covers the following described property only:

See Exhibit A attached hereto.

Dated this 02 day of January, 2019.

CITY OF SOUTH JORDAN

Gary L. Whatcott
City Manager

STATE OF UTAH)

: ss.

COUNTY OF SALT LAKE)

On the 2 day of January, 2019, personally appeared before me Gary L. Whatcott, who duly acknowledged that the foregoing Notice of Partial Release of Assessment Interest was authorized by and executed on behalf of the City of South Jordan, Utah.

Melanie Edwards
Notary Public




EXHIBIT A

New Tax ID Number	Property Owner	Classification	Village	Plat	Allocated ERUs	Parcel Acres
Prepaid Properties to be Released						
2613329001	Weekley Homes	1	5	Plat 5, Lot 348	1,000	0.100
2613329002	Weekley Homes	1	5	Plat 5, Lot 350	1,000	0.080
2613329003	Weekley Homes	1	5	Plat 5, Lot 352	1,000	0.080
2613329004	Weekley Homes	1	5	Plat 5, Lot 354	1,000	0.090
2613329005	Weekley Homes	1	5	Plat 5, Lot 349	1,000	0.120
2613329006	Weekley Homes	1	5	Plat 5, Lot 351	1,000	0.080
2613329007	Weekley Homes	1	5	Plat 5, Lot 353	1,000	0.090
2613329008	Weekley Homes	1	5	Plat 5, Lot 355	1,000	0.110
2613329011	DB Village 5, Inc.	1	5	Plat 5, Lot 356	1,000	0.090
2613329012	DB Village 5, Inc.	1	5	Plat 5, Lot 357	1,000	0.070
2613330001	DB Village 5, Inc.	1	5	Plat 5, Lot 361	1,000	0.110
2613330002	DB Village 5, Inc.	1	5	Plat 5, Lot 360	1,000	0.080
2613330003	DB Village 5, Inc.	1	5	Plat 5, Lot 359	1,000	0.080
2613330004	DB Village 5, Inc.	1	5	Plat 5, Lot 358	1,000	0.090
2613331001	DB Village 5, Inc.	1	5	Plat 5, Lot 362	1,000	0.150
2613331002	DB Village 5, Inc.	1	5	Plat 5, Lot 363	1,000	0.100
2613331003	DB Village 5, Inc.	1	5	Plat 5, Lot 364	1,000	0.100
2613331004	DB Village 5, Inc.	1	5	Plat 5, Lot 365	1,000	0.100
2613406001	DB Village 5, Inc.	1	5	Plat 5, Lot 366	1,000	0.160
2613406002	DB Village 5, Inc.	1	5	Plat 5, Lot 367	1,000	0.080
2613406003	DB Village 5, Inc.	1	5	Plat 5, Lot 368	1,000	0.080
2613406004	DB Village 5, Inc.	1	5	Plat 5, Lot 369	1,000	0.080
2613406005	DB Village 5, Inc.	1	5	Plat 5, Lot 370	1,000	0.110
2613407001	VP Daybreak Operations	1	5	Plat 5, Lot 375	1,000	0.100
2613407002	VP Daybreak Operations	1	5	Plat 5, Lot 374	1,000	0.080
2613407003	VP Daybreak Operations	1	5	Plat 5, Lot 371	1,000	0.100
2613407004	VP Daybreak Operations	1	5	Plat 5, Lot 376	1,000	0.120
2613407005	VP Daybreak Operations	1	5	Plat 5, Lot 373	1,000	0.080
2613407006	VP Daybreak Operations	1	5	Plat 5, Lot 372	1,000	0.090
2613408001	DB Village 5, Inc.	1	5	Plat 5, Lot 377	1,000	0.140

New Tax ID Number	Property Owner	Classification	Village	Plat	Allocated ERUs	Parcel Acres
2613408002	DB Village 5, Inc.	1	5	Plat 5, Lot 378	1.000	0.100
2613408003	DB Village 5, Inc.	1	5	Plat 5, Lot 379	1.000	0.100
2613408004	DB Village 5, Inc.	1	5	Plat 5, Lot 380	1.000	0.100
2613408005	DB Village 5, Inc.	1	5	Plat 5, Lot 381	1.000	0.100
2613409001	VP Daybreak Operations	1	5	Plat 5, Lot 390	1.000	0.140
2613409003	Weekley Homes	1	5	Plat 5, Lot 388	1.000	0.140
2613409004	VP Daybreak Operations	1	5	Plat 5, Lot 387	1.000	0.120
2613409005	DB Village 5, Inc.	1	5	Plat 5, Lot 382	1.000	0.090
2613409006	DB Village 5, Inc.	1	5	Plat 5, Lot 383	1.000	0.080
2613409007	DB Village 5, Inc.	1	5	Plat 5, Lot 384	1.000	0.080
2613409008	DB Village 5, Inc.	1	5	Plat 5, Lot 385	1.000	0.080
2613409009	DB Village 5, Inc.	1	5	Plat 5, Lot 386	1.000	0.120
2613410001	Weekley Homes	1	5	Plat 5, Lot 398	1.000	0.100
2613410002	Weekley Homes	1	5	Plat 5, Lot 397	1.000	0.090
2613410003	Weekley Homes	1	5	Plat 5, Lot 396	1.000	0.090
2613410004	Weekley Homes	1	5	Plat 5, Lot 395	1.000	0.090
2613410005	Weekley Homes	1	5	Plat 5, Lot 394	1.000	0.090
2613410006	Weekley Homes	1	5	Plat 5, Lot 393	1.000	0.090
2613410007	Weekley Homes	1	5	Plat 5, Lot 392	1.000	0.090
2613410008	Weekley Homes	1	5	Plat 5, Lot 391	1.000	0.100
2613410009	Weekley Homes	1	5	Plat 5, Lot 399	1.000	0.090
2613410010	Weekley Homes	1	5	Plat 5, Lot 400	1.000	0.080
2613410011	Weekley Homes	1	5	Plat 5, Lot 401	1.000	0.080
2613410012	Weekley Homes	1	5	Plat 5, Lot 402	1.000	0.090
2613410014	Weekley Homes	1	5	Plat 5, Lot 403	1.000	0.080
2613410015	Weekley Homes	1	5	Plat 5, Lot 404	1.000	0.080
2613410016	Weekley Homes	1	5	Plat 5, Lot 405	1.000	0.080
2613410017	Weekley Homes	1	5	Plat 5, Lot 406	1.000	0.090
2613332007	Holmes Homes	1	5	Plat 6, Lot 407	0.608	0.070
2613332008	Holmes Homes	1	5	Plat 6, Lot 408	0.608	0.060
2613332010	Holmes Homes	1	5	Plat 6, Lot 409	0.608	0.040
2613332011	Holmes Homes	1	5	Plat 6, Lot 410	0.608	0.070
2613332012	Holmes Homes	1	5	Plat 6, Lot 411	0.608	0.070

New Tax ID Number	Property Owner	Classification	Village	Plat	Allocated ERUs	Parcel Acres
2613332014	Holmes Homes	1	5	Plat 6, Lot 412	0.608	0.030
2613332015	Holmes Homes	1	5	Plat 6, Lot 413	0.608	0.070
2613332016	Holmes Homes	1	5	Plat 6, Lot 414	0.608	0.050
2613332017	Holmes Homes	1	5	Plat 6, Lot 415	0.608	0.100
2613332002	Holmes Homes	1	5	Plat 6, Lot 444	0.608	0.060
2613332003	Holmes Homes	1	5	Plat 6, Lot 443	0.608	0.070
2613332004	Holmes Homes	1	5	Plat 6, Lot 442	0.608	0.050
2613332005	Holmes Homes	1	5	Plat 6, Lot 441	0.608	0.060
2613332006	Holmes Homes	1	5	Plat 6, Lot 440	0.608	0.040
2613198002	Holmes Homes	1	5	Plat 6, Lot 439	0.608	0.060
2613198003	Holmes Homes	1	5	Plat 6, Lot 438	0.608	0.060
2613198005	Holmes Homes	1	5	Plat 6, Lot 437	0.608	0.040
2613198006	Holmes Homes	1	5	Plat 6, Lot 436	0.608	0.060
2613198007	Holmes Homes	1	5	Plat 6, Lot 435	0.608	0.050
2613198008	Holmes Homes	1	5	Plat 6, Lot 434	0.608	0.070
2613198009	Holmes Homes	1	5	Plat 6, Lot 433	0.608	0.060
2613263002	Holmes Homes	1	5	Plat 6, Lot 432	0.608	0.060
2613263003	Holmes Homes	1	5	Plat 6, Lot 431	0.608	0.050
2613263004	Holmes Homes	1	5	Plat 6, Lot 430	0.608	0.060
2613263005	Holmes Homes	1	5	Plat 6, Lot 429	0.608	0.040
2613263007	Holmes Homes	1	5	Plat 6, Lot 428	0.608	0.060
2613263008	Holmes Homes	1	5	Plat 6, Lot 427	0.608	0.050
2613263009	Holmes Homes	1	5	Plat 6, Lot 426	0.608	0.110
2613333003	Holmes Homes	1	5	Plat 6, Lot 416	0.608	0.060
2613333004	Holmes Homes	1	5	Plat 6, Lot 417	0.608	0.050
2613333005	Holmes Homes	1	5	Plat 6, Lot 418	0.608	0.070
2613333006	Holmes Homes	1	5	Plat 6, Lot 419	0.608	0.040
2613333008	Holmes Homes	1	5	Plat 6, Lot 420	0.608	0.060
2613333009	Holmes Homes	1	5	Plat 6, Lot 421	0.608	0.070
2613333010	Holmes Homes	1	5	Plat 6, Lot 422	0.608	0.060
2613333012	Holmes Homes	1	5	Plat 6, Lot 423	0.608	0.060
2613264001	VP Daybreak Operations	1	5	Plat 6, Lot 424	0.608	0.050
2613264002	VP Daybreak Operations	1	5	Plat 6, Lot 425	0.608	0.060

New Tax ID Number	Property Owner	Classification	Village	Plat	Allocated ERUs	Parcel Acres
2613419006	Weekley Homes	1	5	Plat 7, Lot 450	1.000	0.080
2613419005	Weekley Homes	1	5	Plat 7, Lot 449	1.000	0.080
2613419004	Weekley Homes	1	5	Plat 7, Lot 448	1.000	0.080
2613419003	Weekley Homes	1	5	Plat 7, Lot 447	1.000	0.080
2613419002	Weekley Homes	1	5	Plat 7, Lot 446	1.000	0.080
2613419001	Weekley Homes	1	5	Plat 7, Lot 445	1.000	0.100
2613419007	Weekley Homes	1	5	Plat 7, Lot 476	1.000	0.070
2613419008	Weekley Homes	1	5	Plat 7, Lot 475	1.000	0.070
2613419009	Weekley Homes	1	5	Plat 7, Lot 474	1.000	0.070
2613419010	Weekley Homes	1	5	Plat 7, Lot 473	1.000	0.070
2613419011	Weekley Homes	1	5	Plat 7, Lot 472	1.000	0.070
2613419012	Weekley Homes	1	5	Plat 7, Lot 471	1.000	0.070
2613419013	Weekley Homes	1	5	Plat 7, Lot 470	1.000	0.070
2613419014	Weekley Homes	1	5	Plat 7, Lot 469	1.000	0.070
2613419015	Weekley Homes	1	5	Plat 7, Lot 468	1.000	0.070
2613419016	VP Daybreak Operations	1	5	Plat 7, Lot 467	1.000	0.070
2613419017	VP Daybreak Operations	1	5	Plat 7, Lot 466	1.000	0.090
2613419018	Weekley Homes	1	5	Plat 7, Lot 465	1.000	0.080
2613419019	VP Daybreak Operations	1	5	Plat 7, Lot 464	1.000	0.080
2613419020	VP Daybreak Operations	1	5	Plat 7, Lot 463	1.000	0.080
2613419021	VP Daybreak Operations	1	5	Plat 7, Lot 462	1.000	0.080
2613419022	VP Daybreak Operations	1	5	Plat 7, Lot 461	1.000	0.080
2613420001	VP Daybreak Operations	1	5	Plat 7, Lot 451	1.000	0.070
2613420002	VP Daybreak Operations	1	5	Plat 7, Lot 452	1.000	0.070
2613420003	VP Daybreak Operations	1	5	Plat 7, Lot 453	1.000	0.070
2613420004	VP Daybreak Operations	1	5	Plat 7, Lot 454	1.000	0.070
2613420005	VP Daybreak Operations	1	5	Plat 7, Lot 455	1.000	0.070
2613420006	VP Daybreak Operations	1	5	Plat 7, Lot 456	1.000	0.070
2613420007	Weekley Homes	1	5	Plat 7, Lot 457	1.000	0.070
2613420008	Weekley Homes	1	5	Plat 7, Lot 458	1.000	0.070
2613420009	Weekley Homes	1	5	Plat 7, Lot 459	1.000	0.070
2613420010	Weekley Homes	1	5	Plat 7, Lot 460	1.000	0.070
2613453001	Destination Homes Inc	1	5	Plat 8, Lot 477	1.000	0.192

New Tax ID Number	Property Owner	Classification	Village	Plat	Allocated ERUs	Parcel Acres
2613453002	Destination Homes Inc	1	5	Plat 8, Lot 478	1.000	0.161
2613452001	Destination Homes Inc	1	5	Plat 8, Lot 479	1.000	0.194
2613452002	Destination Homes Inc	1	5	Plat 8, Lot 480	1.000	0.161
2613452003	Destination Homes Inc	1	5	Plat 8, Lot 481	1.000	0.161
2613452004	VP Daybreak Operations	1	5	Plat 8, Lot 482	1.000	0.161
2613452006	VP Daybreak Operations	1	5	Plat 8, Lot 484	1.000	0.115
2613452007	VP Daybreak Operations	1	5	Plat 8, Lot 485	1.000	0.115
2613453007	VP Daybreak Operations	1	5	Plat 8, Lot 487	1.000	0.218
2613453006	VP Daybreak Operations	1	5	Plat 8, Lot 488	1.000	0.172
2613453005	VP Daybreak Operations	1	5	Plat 8, Lot 489	1.000	0.172
2613453004	VP Daybreak Operations	1	5	Plat 8, Lot 490	1.000	0.186
2613453003	Destination Homes Inc	1	5	Plat 8, Lot 491	1.000	0.256
2613454001	VP Daybreak Operations	1	5	Plat 8, Lot 492	1.000	0.250
2613455002	VP Daybreak Operations	1	5	Plat 8, Lot 494	1.000	0.138
2613455003	VP Daybreak Operations	1	5	Plat 8, Lot 495	1.000	0.138
2613454007	VP Daybreak Operations	1	5	Plat 8, Lot 496	1.000	0.244
2613454006	VP Daybreak Operations	1	5	Plat 8, Lot 497	1.000	0.180
2613454005	Destination Homes Inc	1	5	Plat 8, Lot 498	1.000	0.254
2613454004	VP Daybreak Operations	1	5	Plat 8, Lot 499	1.000	0.226
2613454003	Destination Homes Inc	1	5	Plat 8, Lot 500	1.000	0.255
2613484001	VP Daybreak Operations	1	5	Plat 8, Lot 502	1.000	0.401
2613484003	VP Daybreak Operations	1	5	Plat 8, Lot 504	1.000	0.672
2613458009	VP Daybreak Operations	1	5	Plat 8, Lot 507	1.000	0.306
2613458008	VP Daybreak Operations	1	5	Plat 8, Lot 508	1.000	0.298
2613458007	VP Daybreak Operations	1	5	Plat 8, Lot 509	1.000	0.288
2613458005	VP Daybreak Operations	1	5	Plat 8, Lot 511	1.000	0.259
2613458004	VP Daybreak Operations	1	5	Plat 8, Lot 512	1.000	0.246
2613458003	VP Daybreak Operations	1	5	Plat 8, Lot 513	1.000	0.232
2613458002	VP Daybreak Operations	1	5	Plat 8, Lot 514	1.000	0.161
2613458001	VP Daybreak Operations	1	5	Plat 8, Lot 515	1.000	0.184
2613459005	VP Daybreak Operations	1	5	Plat 8, Lot 520	1.000	0.138
2613459006	VP Daybreak Operations	1	5	Plat 8, Lot 521	1.000	0.142
2613459007	VP Daybreak Operations	1	5	Plat 8, Lot 522	1.000	0.138

New Tax ID Number	Property Owner	Classification	Village	Plat	Allocated ERLUs	Parcel Acres
2613459008	Weekley Homes	1	5	Plat 8, Lot 523	1.000	0.138
2613458011	VP Daybreak Operations	1	5	Plat 8, Lot 524	1.000	0.301
2613457010	VP Daybreak Operations	1	5	Plat 8, Lot 526	1.000	0.215
2613457009	Destination Homes Inc	1	5	Plat 8, Lot 527	1.000	0.217
2613457006	Destination Homes Inc	1	5	Plat 8, Lot 530	1.000	0.228
2613457005	VP Daybreak Operations	1	5	Plat 8, Lot 531	1.000	0.223
2613457004	VP Daybreak Operations	1	5	Plat 8, Lot 532	1.000	0.225
2613457003	VP Daybreak Operations	1	5	Plat 8, Lot 533	1.000	0.273
2613457002	Destination Homes Inc	1	5	Plat 8, Lot 534	1.000	0.161
2613457001	VP Daybreak Operations	1	5	Plat 8, Lot 535	1.000	0.200
2613451001	VP Daybreak Operations	1	5	Plat 8, C-104	25.910	3.246
2613461003	VP Daybreak Operations	1	5	Plat 9, Lot 536	1.000	0.237
2613461002	VP Daybreak Operations	1	5	Plat 9, Lot 537	1.000	0.164
2624216002	VP Daybreak Operations	1	5	Plat 9, Lot 569	1.000	0.298
2624216001	VP Daybreak Operations	1	5	Plat 9, Lot 570	1.000	0.183
2613466001	VP Daybreak Operations	1	5	Plat 10, Lot 606	1.000	0.11
2613466002	VP Daybreak Operations	1	5	Plat 10, Lot 607	1.000	0.11
2613466003	VP Daybreak Operations	1	5	Plat 10, Lot 608	1.000	0.11
2613467008	VP Daybreak Operations	1	5	Plat 10, Lot 623	1.000	0.11
2613467007	VP Daybreak Operations	1	5	Plat 10, Lot 624	1.000	0.11
2613467006	VP Daybreak Operations	1	5	Plat 10, Lot 625	1.000	0.11
2613467005	VP Daybreak Operations	1	5	Plat 10, Lot 626	1.000	0.11
2613467004	VP Daybreak Operations	1	5	Plat 10, Lot 627	1.000	0.11
2613467003	VP Daybreak Operations	1	5	Plat 10, Lot 628	1.000	0.11
2613467002	VP Daybreak Operations	1	5	Plat 10, Lot 629	1.000	0.11
2613467001	VP Daybreak Operations	1	5	Plat 10, Lot 630	1.000	0.13
2613467009	VP Daybreak Operations	1	5	Plat 10, Lot 631	1.000	0.12
2613467010	VP Daybreak Operations	1	5	Plat 10, Lot 633	1.000	0.10
2613467011	VP Daybreak Operations	1	5	Plat 10, Lot 634	1.000	0.10
2613467012	VP Daybreak Operations	1	5	Plat 10, Lot 635	1.000	0.10
2613467013	VP Daybreak Operations	1	5	Plat 10, Lot 636	1.000	0.10
2613467014	VP Daybreak Operations	1	5	Plat 10, Lot 637	1.000	0.10
2613467015	VP Daybreak Operations	1	5	Plat 10, Lot 638	1.000	0.10

New Tax ID Number	Property Owner	Classification	Village	Plat	Allocated ERUs	Parcel Acres
2613467016	VP Daybreak Operations	1	5	Plat 10, Lot 639	1.000	0.10
2613469001	VP Daybreak Operations	1	5	Plat 10, Lot 641	1.000	0.18
2613468011	VP Daybreak Operations	1	5	Plat 10, Lot 642	1.000	0.12
2613468010	VP Daybreak Operations	1	5	Plat 10, Lot 643	1.000	0.11
2613468009	VP Daybreak Operations	1	5	Plat 10, Lot 644	1.000	0.11
2613468007	VP Daybreak Operations	1	5	Plat 10, Lot 646	1.000	0.11
2613468005	VP Daybreak Operations	1	5	Plat 10, Lot 648	1.000	0.11
2613469002	VP Daybreak Operations	1	5	Plat 10, Lot 662	1.000	0.16
2613469003	VP Daybreak Operations	1	5	Plat 10, Lot 663	1.000	0.24
2613456011	VP Daybreak Operations	1	5	Plat 10, Lot 665	1.000	0.14
2613456010	VP Daybreak Operations	1	5	Plat 10, Lot 666	1.000	0.14
2613456009	VP Daybreak Operations	1	5	Plat 10, Lot 667	1.000	0.11
2613456008	VP Daybreak Operations	1	5	Plat 10, Lot 668	1.000	0.12
2613456006	VP Daybreak Operations	1	5	Plat 10, Lot 670	1.000	0.12
2613456005	VP Daybreak Operations	1	5	Plat 10, Lot 671	1.000	0.11
2613456002	VP Daybreak Operations	1	5	Plat 10, Lot 674	1.000	0.14
2613470005	VP Daybreak Operations	1	5	Plat 12, Lot 803	1.000	0.09
2613470006	VP Daybreak Operations	1	5	Plat 12, Lot 804	1.000	0.09
2613301002	Boyer AAL, LLC	1	10	Charter School	51.599	4.46
2613461001	VP Daybreak Operations	1	5	Plat 9, Lot 538	1.000	0.187
2613462001	VP Daybreak Operations	1	5	Plat 9, Lot 539	1.000	0.186
2613462002	VP Daybreak Operations	1	5	Plat 9, Lot 540	1.000	0.167
2613462003	VP Daybreak Operations	1	5	Plat 9, Lot 541	1.000	0.233
2613463001	VP Daybreak Operations	1	5	Plat 9, Lot 542	1.000	0.233
2613463002	VP Daybreak Operations	1	5	Plat 9, Lot 543	1.000	0.219
2613463003	VP Daybreak Operations	1	5	Plat 9, Lot 544	1.000	0.156
2624213003	VP Daybreak Operations	1	5	Plat 9, Lot 545	1.000	0.153
2624213001	Weekley Homes	1	5	Plat 9, Lot 546	1.000	0.108
2624213002	Weekley Homes	1	5	Plat 9, Lot 547	1.000	0.183
2624214006	Ivory Homes LTD	1	5	Plat 9, Lot 549	1.000	0.135
2624214007	Ivory Homes LTD	1	5	Plat 9, Lot 548	1.000	0.097
2624214005	VP Daybreak Operations	1	5	Plat 9, Lot 550	1.000	0.138
2624214004	VP Daybreak Operations	1	5	Plat 9, Lot 551	1.000	0.141

New Tax ID Number	Property Owner	Classification	Village	Plat	Allocated ERUs	Parcel Acres
2624214003	Rainey Homes	1	5	Plat 9, Lot 552	1.000	0.186
2624214001	VP Daybreak Operations	1	5	Plat 9, Lot 554	1.000	0.128
2613464001	VP Daybreak Operations	1	5	Plat 9, Lot 555	1.000	0.195
2613464002	VP Daybreak Operations	1	5	Plat 9, Lot 556	1.000	0.161
2613464003	VP Daybreak Operations	1	5	Plat 9, Lot 557	1.000	0.284
2624215001	VP Daybreak Operations	1	5	Plat 9, Lot 558	1.000	0.249
2624215002	VP Daybreak Operations	1	5	Plat 9, Lot 559	1.000	0.224
2624215003	VP Daybreak Operations	1	5	Plat 9, Lot 560	1.000	0.225
2624215004	VP Daybreak Operations	1	5	Plat 9, Lot 561	1.000	0.239
2624214008	Ivory Homes LTD	1	5	Plat 9, Lot 563	1.000	0.078
2624214009	Ivory Homes LTD	1	5	Plat 9, Lot 564	1.000	0.078
2624214010	Ivory Homes LTD	1	5	Plat 9, Lot 565	1.000	0.078
2624214011	Ivory Homes LTD	1	5	Plat 9, Lot 566	1.000	0.097
2624216003	VP Daybreak Operations	1	5	Plat 9, Lot 567	1.000	0.184
2624216004	VP Daybreak Operations	1	5	Plat 9, Lot 568	1.000	0.237
2613380005	VP Daybreak Operations	1	5	Plat 10, Lot 575	1.000	0.11
2613378011	VP Daybreak Operations	1	5	Plat 10, Lot 579	1.000	0.13
2613378010	VP Daybreak Operations	1	5	Plat 10, Lot 580	1.000	0.10
2613378009	VP Daybreak Operations	1	5	Plat 10, Lot 581	1.000	0.15
2613378012	VP Daybreak Operations	1	5	Plat 10, Lot 582	1.000	0.07
2613378013	VP Daybreak Operations	1	5	Plat 10, Lot 583	1.000	0.07
2613378015	VP Daybreak Operations	1	5	Plat 10, Lot 585	1.000	0.07
2613378016	VP Daybreak Operations	1	5	Plat 10, Lot 586	1.000	0.07
2613378017	VP Daybreak Operations	1	5	Plat 10, Lot 587	1.000	0.14
2613378018	VP Daybreak Operations	1	5	Plat 10, Lot 588	1.000	0.08
2613378019	VP Daybreak Operations	1	5	Plat 10, Lot 589	1.000	0.10
2613378007	VP Daybreak Operations	1	5	Plat 10, Lot 590	1.000	0.11
2613378006	VP Daybreak Operations	1	5	Plat 10, Lot 591	1.000	0.08
2613378005	VP Daybreak Operations	1	5	Plat 10, Lot 592	1.000	0.08
2613378004	VP Daybreak Operations	1	5	Plat 10, Lot 593	1.000	0.08
2613378003	VP Daybreak Operations	1	5	Plat 10, Lot 594	1.000	0.08
2613378002	VP Daybreak Operations	1	5	Plat 10, Lot 595	1.000	0.08
2613378001	VP Daybreak Operations	1	5	Plat 10, Lot 596	1.000	0.10

New Tax ID Number	Property Owner	Classification	Village	Plat	Allocated ERUs	Parcel Acres
2613465005	VP Daybreak Operations	1	5	Plat 10, Lot 602	1.000	0.12
2613165001	VP Daybreak Operations	1	5	Plat 11, Lot 704	1.000	0.19
2613165002	VP Daybreak Operations	1	5	Plat 11, Lot 705	1.000	0.17
2613165003	VP Daybreak Operations	1	5	Plat 11, Lot 706	1.000	0.17
2613165004	VP Daybreak Operations	1	5	Plat 11, Lot 707	1.000	0.17
2613165005	VP Daybreak Operations	1	5	Plat 11, Lot 708	1.000	0.18
2613165006	VP Daybreak Operations	1	5	Plat 11, Lot 709	1.000	0.18
2613165007	VP Daybreak Operations	1	5	Plat 11, Lot 710	1.000	0.18
2613165008	VP Daybreak Operations	1	5	Plat 11, Lot 711	1.000	0.21
2613388009	VP Daybreak Operations	1	5	Plat 12, Lot 727	1.000	0.07
2613388007	VP Daybreak Operations	1	5	Plat 12, Lot 728	1.000	0.07
2613388006	VP Daybreak Operations	1	5	Plat 12, Lot 729	1.000	0.07
2613388005	VP Daybreak Operations	1	5	Plat 12, Lot 730	1.000	0.07
2613337003	VP Daybreak Operations	1	5	Plat 12, Lot 761	1.000	0.06
2613337004	VP Daybreak Operations	1	5	Plat 12, Lot 762	1.000	0.06
2613337005	VP Daybreak Operations	1	5	Plat 12, Lot 763	1.000	0.06
2613337006	VP Daybreak Operations	1	5	Plat 12, Lot 764	1.000	0.06
2613389001	VP Daybreak Operations	1	5	Plat 12, Lot 771	1.000	0.23
2624263009	VP Daybreak Operations	1	10	South Station Multi-Family #2 Lot 208	0.608	0.04
2624263010	VP Daybreak Operations	1	10	South Station Multi-Family #2 Lot 209	0.608	0.04
2624263011	VP Daybreak Operations	1	10	South Station Multi-Family #2 Lot 210	0.608	0.04
2624263012	VP Daybreak Operations	1	10	South Station Multi-Family #2 Lot 211	0.608	0.04
2624263013	VP Daybreak Operations	1	10	South Station Multi-Family #2 Lot 212	0.608	0.04
2624263014	VP Daybreak Operations	1	10	South Station Multi-Family #2 Lot 213	0.608	0.04
2624263015	VP Daybreak Operations	1	10	South Station Multi-Family #2 Lot 214	0.608	0.07

New Tax ID Number	Property Owner	Classification	Village	Plat	Allocated ERUS	Parcel Acres
2624263008	VP Daybreak Operations	1	10	South Station Multi-Family #2 Lot 215	0.608	0.03
2624263007	VP Daybreak Operations	1	10	South Station Multi-Family #2 Lot 216	0.608	0.03
2624263006	VP Daybreak Operations	1	10	South Station Multi-Family #2 Lot 217	0.608	0.04
2613409002	VP Daybreak Operations	1	5	Plat 5, Lot 389	1.000	0.14
2613461009	VP Daybreak Operations	1	5	Plat 10, Lot 658	1.000	0.20
2624214002	VP Daybreak Operations	1	5	Plat 9, Lot 553	1.000	0.11
2613457007	VP Daybreak Operations	1	5	Plat 8, Lot 529	1.000	0.22
2613379002	VP Daybreak Operations	1	5	Plat 10, Lot 577	1.000	0.13
2613337001	VP Daybreak Operations	1	5	Plat 12, Lot 759	1.000	0.07
2613337002	VP Daybreak Operations	1	5	Plat 12, Lot 760	1.000	0.06
2613389008	VP Daybreak Operations	1	5	Plat 12, Lot 782	1.000	0.16
2613393002	VP Daybreak Operations	1	5	Plat 12, Lot 787	1.000	0.16
2624176005	VP Daybreak Investments LLC	1	10	South Station Library, Plat C-101	26.947	2.45

New Tax ID Number	Property Owner	Classification	Village	Plat	Allocated ERUs	Parcel Acres
Prepaid Properties to be Released						
2623378002	Clayton Properties Group II	2	7	Plat 1, Lot 101	1.000	0.11
2623378003	Clayton Properties Group II	2	7	Plat 1, Lot 102	1.000	0.11
2623377008	Clayton Properties Group II	2	7	Plat 1, Lot 104	1.000	0.13
2623377005	Clayton Properties Group II	2	7	Plat 1, Lot 107	1.000	0.07
2623377004	Clayton Properties Group II	2	7	Plat 1, Lot 108	1.000	0.07
2623377003	Clayton Properties Group II	2	7	Plat 1, Lot 109	1.000	0.10
2623377002	Clayton Properties Group II	2	7	Plat 1, Lot 110	1.000	0.10
2623337001	Clayton Properties Group II	2	7	Plat 1, Lot 113	1.000	0.17
2623336002	Clayton Properties Group II	2	7	Plat 1, Lot 115	1.000	0.09
2623333002	Clayton Properties Group II	2	7	Plat 1, Lot 124	1.000	0.13
2623333003	Clayton Properties Group II	2	7	Plat 1, Lot 125	1.000	0.10
2623333004	Clayton Properties Group II	2	7	Plat 1, Lot 126	1.000	0.12
2623333005	Clayton Properties Group II	2	7	Plat 1, Lot 127	1.000	0.18
2623333007	Clayton Properties Group II	2	7	Plat 1, Lot 128	1.000	0.07
2623333008	Clayton Properties Group II	2	7	Plat 1, Lot 129	1.000	0.07
2623333009	Clayton Properties Group II	2	7	Plat 1, Lot 130	1.000	0.07
2623333010	Clayton Properties Group II	2	7	Plat 1, Lot 131	1.000	0.07
2623333011	Clayton Properties Group II	2	7	Plat 1, Lot 132	1.000	0.07
2623333012	Clayton Properties Group II	2	7	Plat 1, Lot 133	1.000	0.08
2623338002	Clayton Properties Group II	2	7	Plat 1, Lot 134	1.000	0.08
2623338003	Clayton Properties Group II	2	7	Plat 1, Lot 135	1.000	0.07
2623334006	Clayton Properties Group II	2	7	Plat 1, Lot 152	1.000	0.11
2623334005	Clayton Properties Group II	2	7	Plat 1, Lot 153	1.000	0.10
2623334004	Clayton Properties Group II	2	7	Plat 1, Lot 154	1.000	0.09
2623334003	Clayton Properties Group II	2	7	Plat 1, Lot 155	1.000	0.15
2623334002	Clayton Properties Group II	2	7	Plat 1, Lot 156	1.000	0.12
2623334001	Clayton Properties Group II	2	7	Plat 1, Lot 157	1.000	0.15
2623340001	Clayton Properties Group II	2	7	Plat 1, Lot 161	1.000	0.11
Village 7 ERU Shortage - Water Zone	Oakwood Homes of Utah	2	7	Village 7 ERU Shortage - 6.91 Water ERUs	0.000	0.00
2623101002	VP Daybreak Operations	2	8	Plat 2, Lot 102	1.000	0.12
2623302001	VP Daybreak Operations	2	8	Plat 2, Lot 104	1.000	0.13
2623302002	VP Daybreak Operations	2	8	Plat 2, Lot 105	1.000	0.16
2623303001	VP Daybreak Operations	2	8	Plat 2, Lot 106	1.000	0.17
2623303002	VP Daybreak Operations	2	8	Plat 2, Lot 107	1.000	0.13
2623303003	VP Daybreak Operations	2	8	Plat 2, Lot 108	1.000	0.14
2623303004	VP Daybreak Operations	2	8	Plat 2, Lot 109	1.000	0.13
2623303005	VP Daybreak Operations	2	8	Plat 2, Lot 110	1.000	0.17
2623328005	VP Daybreak Operations	2	8	Plat 2, Lot 111	0.608	0.05
2623328004	VP Daybreak Operations	2	8	Plat 2, Lot 112	0.608	0.03
2623328003	VP Daybreak Operations	2	8	Plat 2, Lot 113	0.608	0.03
2623328002	VP Daybreak Operations	2	8	Plat 2, Lot 114	0.608	0.04
2623328001	VP Daybreak Operations	2	8	Plat 2, Lot 115	0.608	0.06

New Tax ID Number	Property Owner	Classification	Village	Plat	Allocated ERUs	Parcel Acres
2623304005	VP Daybreak Operations	2	8	Plat 2, Lot 116	1.000	0.15
2623304004	VP Daybreak Operations	2	8	Plat 2, Lot 117	1.000	0.13
2623304003	VP Daybreak Operations	2	8	Plat 2, Lot 118	1.000	0.13
2623304002	VP Daybreak Operations	2	8	Plat 2, Lot 119	1.000	0.13
2623304001	VP Daybreak Operations	2	8	Plat 2, Lot 120	1.000	0.15
2623302003	VP Daybreak Operations	2	8	Plat 2, Lot 121	1.000	0.13
2623101008	VP Daybreak Operations	2	8	Plat 2, Lot 122	1.000	0.12
2623101007	VP Daybreak Operations	2	8	Plat 2, Lot 123	1.000	0.12
2623101006	VP Daybreak Operations	2	8	Plat 2, Lot 124	1.000	0.12
2623101005	VP Daybreak Operations	2	8	Plat 2, Lot 125	1.000	0.13
2623102001	VP Daybreak Operations	2	8	Plat 2, Lot 126	1.000	0.16
2623102002	VP Daybreak Operations	2	8	Plat 2, Lot 127	1.000	0.13
2623102003	VP Daybreak Operations	2	8	Plat 2, Lot 128	1.000	0.12
2623329002	VP Daybreak Operations	2	8	Plat 2, Lot 131	1.000	0.13
2623329003	VP Daybreak Operations	2	8	Plat 2, Lot 132	1.000	0.10
2623329004	VP Daybreak Operations	2	8	Plat 2, Lot 133	1.000	0.13
2623329005	VP Daybreak Operations	2	8	Plat 2, Lot 134	1.000	0.15
2623330001	VP Daybreak Operations	2	8	Plat 2, Lot 135	1.000	0.12
2623330002	VP Daybreak Operations	2	8	Plat 2, Lot 136	1.000	0.11
2623330003	VP Daybreak Operations	2	8	Plat 2, Lot 137	1.000	0.10
2623330004	VP Daybreak Operations	2	8	Plat 2, Lot 138	1.000	0.10
2623330005	VP Daybreak Operations	2	8	Plat 2, Lot 139	1.000	0.10
2623330006	VP Daybreak Operations	2	8	Plat 2, Lot 140	0.608	0.08
2623330007	VP Daybreak Operations	2	8	Plat 2, Lot 141	0.608	0.03
2623330008	VP Daybreak Operations	2	8	Plat 2, Lot 142	0.608	0.05
2623330009	VP Daybreak Operations	2	8	Plat 2, Lot 143	0.608	0.06
2623330010	VP Daybreak Operations	2	8	Plat 2, Lot 144	0.608	0.03
2623330011	VP Daybreak Operations	2	8	Plat 2, Lot 145	0.608	0.07
2623179005	VP Daybreak Operations	2	8	Plat 2, Lot 146	1.000	0.11
2623179004	VP Daybreak Operations	2	8	Plat 2, Lot 147	1.000	0.10
2623179003	VP Daybreak Operations	2	8	Plat 2, Lot 148	1.000	0.10
2623179002	VP Daybreak Operations	2	8	Plat 2, Lot 149	1.000	0.10
2623179001	VP Daybreak Operations	2	8	Plat 2, Lot 150	1.000	0.13
2623180001	VP Daybreak Operations	2	8	Plat 2, Lot 151	1.000	0.12
2623180002	VP Daybreak Operations	2	8	Plat 2, Lot 152	1.000	0.09
2623180003	VP Daybreak Operations	2	8	Plat 2, Lot 153	1.000	0.09
2623180004	VP Daybreak Operations	2	8	Plat 2, Lot 154	1.000	0.09
2623180005	VP Daybreak Operations	2	8	Plat 2, Lot 155	1.000	0.09
2623180006	VP Daybreak Operations	2	8	Plat 2, Lot 156	1.000	0.12
2623331001	VP Daybreak Operations	2	8	Plat 2, Lot 157	0.608	0.08
2623331002	VP Daybreak Operations	2	8	Plat 2, Lot 158	0.608	0.04
2623331003	VP Daybreak Operations	2	8	Plat 2, Lot 159	0.608	0.05
2623331004	VP Daybreak Operations	2	8	Plat 2, Lot 160	0.608	0.06
2623331005	VP Daybreak Operations	2	8	Plat 2, Lot 161	0.608	0.04

New Tax ID Number	Property Owner	Classification	Village	Plat	Allocated ERUs	Parcel Acres
2623331006	VP Daybreak Operations	2	8	Plat 2, Lot 162	0.608	0.06
2623181008	VP Daybreak Operations	2	8	Plat 2, Lot 163	1.000	0.09
2623181007	VP Daybreak Operations	2	8	Plat 2, Lot 164	1.000	0.08
2623181006	VP Daybreak Operations	2	8	Plat 2, Lot 165	1.000	0.08
2623181005	VP Daybreak Operations	2	8	Plat 2, Lot 166	1.000	0.08
2623181004	VP Daybreak Operations	2	8	Plat 2, Lot 167	1.000	0.08
2623181003	VP Daybreak Operations	2	8	Plat 2, Lot 168	1.000	0.08
2623181002	VP Daybreak Operations	2	8	Plat 2, Lot 169	1.000	0.08
2623181001	VP Daybreak Operations	2	8	Plat 2, Lot 170	1.000	0.11
2623177001	VP Daybreak Operations	2	8	Plat 2, Lot 171	1.000	0.16
2623177002	VP Daybreak Operations	2	8	Plat 2, Lot 172	1.000	0.08
2623177003	VP Daybreak Operations	2	8	Plat 2, Lot 173	1.000	0.08
2623177004	VP Daybreak Operations	2	8	Plat 2, Lot 174	1.000	0.12
2623178001	VP Daybreak Operations	2	8	Plat 2, Lot 175	1.000	0.14
2623178002	VP Daybreak Operations	2	8	Plat 2, Lot 176	1.000	0.11
2623178003	VP Daybreak Operations	2	8	Plat 2, Lot 177	1.000	0.12
2623178004	VP Daybreak Operations	2	8	Plat 2, Lot 178	1.000	0.11
2623178005	VP Daybreak Operations	2	8	Plat 2, Lot 179	1.000	0.12
2623178006	VP Daybreak Operations	2	8	Plat 2, Lot 180	1.000	0.11
2623178007	VP Daybreak Operations	2	8	Plat 2, Lot 181	1.000	0.14
2623183006	VP Daybreak Operations	2	8	Plat 2, Lot 182	0.608	0.06
2623183005	VP Daybreak Operations	2	8	Plat 2, Lot 183	0.608	0.03
2623183004	VP Daybreak Operations	2	8	Plat 2, Lot 184	0.608	0.05
2623183003	VP Daybreak Operations	2	8	Plat 2, Lot 185	0.608	0.04
2623183002	VP Daybreak Operations	2	8	Plat 2, Lot 186	0.608	0.03
2623183001	VP Daybreak Operations	2	8	Plat 2, Lot 187	0.608	0.10
2623182012	VP Daybreak Operations	2	8	Plat 2, Lot 188	0.608	0.03
2623182011	VP Daybreak Operations	2	8	Plat 2, Lot 189	0.608	0.02
2623182010	VP Daybreak Operations	2	8	Plat 2, Lot 190	0.608	0.02
2623182009	VP Daybreak Operations	2	8	Plat 2, Lot 191	0.608	0.02
2623182008	VP Daybreak Operations	2	8	Plat 2, Lot 192	0.608	0.07
2623182007	VP Daybreak Operations	2	8	Plat 2, Lot 193	0.608	0.03
2623182006	VP Daybreak Operations	2	8	Plat 2, Lot 194	0.608	0.02
2623182005	VP Daybreak Operations	2	8	Plat 2, Lot 195	0.608	0.02
2623182004	VP Daybreak Operations	2	8	Plat 2, Lot 196	0.608	0.03
2623182003	VP Daybreak Operations	2	8	Plat 2, Lot 197	0.608	0.03
2623320003	VP Daybreak Operations	2	8	Plat 3, Lot 202	1.000	0.12
2623319003	VP Daybreak Operations	2	8	Plat 3, Lot 205	1.000	0.19
2623319002	VP Daybreak Operations	2	8	Plat 3, Lot 206	1.000	0.14
2623315007	VP Daybreak Operations	2	8	Plat 3, Lot 208	1.000	0.14
2623315004	VP Daybreak Operations	2	8	Plat 3, Lot 211	1.000	0.16
2623318003	VP Daybreak Operations	2	8	Plat 3, Lot 222	1.000	0.09
2623323010	VP Daybreak Operations	2	8	Plat 3, Lot 234	1.000	0.18
2623323007	VP Daybreak Operations	2	8	Plat 3, Lot 235	1.000	0.09

New Tax ID Number	Property Owner	Classification	Village	Plat	Allocated ERUs	Parcel Acres
2623323006	VP Daybreak Operations	2	8	Plat 3, Lot 236	1.000	0.09
2623323005	VP Daybreak Operations	2	8	Plat 3, Lot 237	1.000	0.09
2623323004	VP Daybreak Operations	2	8	Plat 3, Lot 238	1.000	0.09
2623323003	VP Daybreak Operations	2	8	Plat 3, Lot 239	1.000	0.09
2623323002	VP Daybreak Operations	2	8	Plat 3, Lot 240	1.000	0.09
2623310007	VP Daybreak Operations	2	8	Plat 3, Lot 242	1.000	0.10
2623310006	VP Daybreak Operations	2	8	Plat 3, Lot 243	1.000	0.08
2623310005	VP Daybreak Operations	2	8	Plat 3, Lot 244	1.000	0.09
2623310004	VP Daybreak Operations	2	8	Plat 3, Lot 245	1.000	0.08
2623310003	VP Daybreak Operations	2	8	Plat 3, Lot 246	1.000	0.08
2623310002	VP Daybreak Operations	2	8	Plat 3, Lot 247	1.000	0.08
2623309002	VP Daybreak Operations	2	8	Plat 3, Lot 250	1.000	0.09
2623309003	VP Daybreak Operations	2	8	Plat 3, Lot 251	1.000	0.09
2623309004	VP Daybreak Operations	2	8	Plat 3, Lot 252	1.000	0.09
2623309005	VP Daybreak Operations	2	8	Plat 3, Lot 253	1.000	0.09
2623309006	VP Daybreak Operations	2	8	Plat 3, Lot 254	1.000	0.09
2623309007	VP Daybreak Operations	2	8	Plat 3, Lot 255	1.000	0.10
2623322001	VP Daybreak Operations	2	8	Plat 3, Lot 256	1.000	0.12
2623322002	VP Daybreak Operations	2	8	Plat 3, Lot 257	1.000	0.09
2623322003	VP Daybreak Operations	2	8	Plat 3, Lot 258	1.000	0.09
2623322004	VP Daybreak Operations	2	8	Plat 3, Lot 259	1.000	0.09
2623322005	VP Daybreak Operations	2	8	Plat 3, Lot 260	1.000	0.09
2623322006	VP Daybreak Operations	2	8	Plat 3, Lot 261	1.000	0.09
2623322007	VP Daybreak Operations	2	8	Plat 3, Lot 262	1.000	0.10
2623321005	VP Daybreak Operations	2	8	Plat 3, Lot 265	1.000	0.09
2623321003	VP Daybreak Operations	2	8	Plat 3, Lot 267	1.000	0.09
2623308008	VP Daybreak Operations	2	8	Plat 3, Lot 270	1.000	0.12
2623308007	VP Daybreak Operations	2	8	Plat 3, Lot 271	1.000	0.08
2623308003	VP Daybreak Operations	2	8	Plat 3, Lot 275	1.000	0.08
2623308002	VP Daybreak Operations	2	8	Plat 3, Lot 276	1.000	0.08
2623316006	VP Daybreak Operations	2	8	Plat 3, Lot 283	1.000	0.09
2623316007	VP Daybreak Operations	2	8	Plat 3, Lot 284	1.000	0.09
2623316008	VP Daybreak Operations	2	8	Plat 3, Lot 285	1.000	0.09
2623316009	VP Daybreak Operations	2	8	Plat 3, Lot 286	1.000	0.13
2623317001	VP Daybreak Operations	2	8	Plat 3, Lot 291	1.000	0.11
2623311003	VP Daybreak Operations	2	8	Plat 3, Lot 301	1.000	0.09
2623311002	VP Daybreak Operations	2	8	Plat 3, Lot 302	1.000	0.09
2623306016	VP Daybreak Operations	2	8	Plat 3, Lot 336	0.608	0.04
2623306017	VP Daybreak Operations	2	8	Plat 3, Lot 337	0.608	0.06
2623306018	VP Daybreak Operations	2	8	Plat 3, Lot 338	0.608	0.06
2623306019	VP Daybreak Operations	2	8	Plat 3, Lot 339	0.608	0.05
2623306020	VP Daybreak Operations	2	8	Plat 3, Lot 340	0.608	0.05
2623306021	VP Daybreak Operations	2	8	Plat 3, Lot 341	0.608	0.07

New Tax ID Number	Property Owner	Classification	Village	Plat	Allocated ERUs	Parcel Acres
2623306009	VP Daybreak Operations	2	8	Plat 3, Lot 342	0.608	0.07
2623306008	VP Daybreak Operations	2	8	Plat 3, Lot 343	0.608	0.05
2623158003	VP Daybreak Operations	2	8	Plat 3, Lot 413	1.000	0.16
2623159003	VP Daybreak Operations	2	8	Plat 3, Lot 414	1.000	0.17
2623159002	VP Daybreak Operations	2	8	Plat 3, Lot 415	1.000	0.13
2623160001	VP Daybreak Operations	2	8	Plat 3, Lot 417	0.608	0.05
2623160002	VP Daybreak Operations	2	8	Plat 3, Lot 418	0.608	0.03
2623160003	VP Daybreak Operations	2	8	Plat 3, Lot 419	0.608	0.04
2623160005	VP Daybreak Operations	2	8	Plat 3, Lot 420	0.608	0.04
2623160006	VP Daybreak Operations	2	8	Plat 3, Lot 421	0.608	0.03
2623160007	VP Daybreak Operations	2	8	Plat 3, Lot 422	0.608	0.03
2623160008	VP Daybreak Operations	2	8	Plat 3, Lot 423	0.608	0.05
2623185009	VP Daybreak Operations	2	8	Plat 3, Lot 424	0.608	0.05
2623185008	VP Daybreak Operations	2	8	Plat 3, Lot 425	0.608	0.04
2623185007	VP Daybreak Operations	2	8	Plat 3, Lot 426	0.608	0.04
2623185006	VP Daybreak Operations	2	8	Plat 3, Lot 427	0.608	0.03
2623185001	VP Daybreak Operations	2	8	Plat 3, Lot 428	0.608	0.04
2623185002	VP Daybreak Operations	2	8	Plat 3, Lot 429	0.608	0.03
2623185003	VP Daybreak Operations	2	8	Plat 3, Lot 430	0.608	0.03
2623185004	VP Daybreak Operations	2	8	Plat 3, Lot 431	0.608	0.04
2623185010	VP Daybreak Operations	2	8	Plat 3, Lot 432	0.608	0.03
2623185011	VP Daybreak Operations	2	8	Plat 3, Lot 433	0.608	0.02
2623185012	VP Daybreak Operations	2	8	Plat 3, Lot 434	0.608	0.02
2623185013	VP Daybreak Operations	2	8	Plat 3, Lot 435	0.608	0.03
2623186007	VP Daybreak Operations	2	8	Plat 3, Lot 436	0.608	0.03
2623186006	VP Daybreak Operations	2	8	Plat 3, Lot 437	0.608	0.02
2623186005	VP Daybreak Operations	2	8	Plat 3, Lot 438	0.608	0.02
2623186004	VP Daybreak Operations	2	8	Plat 3, Lot 439	0.608	0.03
2623186003	VP Daybreak Operations	2	8	Plat 3, Lot 440	0.608	0.03
2623186002	VP Daybreak Operations	2	8	Plat 3, Lot 441	0.608	0.02
2623186011	VP Daybreak Operations	2	8	Plat 3, Lot 445	0.608	0.03
2623186012	VP Daybreak Operations	2	8	Plat 3, Lot 446	0.608	0.03
2623186013	VP Daybreak Operations	2	8	Plat 3, Lot 447	0.608	0.03
2623186014	VP Daybreak Operations	2	8	Plat 3, Lot 448	0.608	0.06
2623177016	VP Daybreak Operations	2	8	Plat 3, Lot 449	0.608	0.05
2623177015	VP Daybreak Operations	2	8	Plat 3, Lot 450	0.608	0.04
2623177014	VP Daybreak Operations	2	8	Plat 3, Lot 451	0.608	0.04
2623177013	VP Daybreak Operations	2	8	Plat 3, Lot 452	0.608	0.06
2623177012	VP Daybreak Operations	2	8	Plat 3, Lot 453	0.608	0.06
2623177011	VP Daybreak Operations	2	8	Plat 3, Lot 454	0.608	0.03
2623177010	VP Daybreak Operations	2	8	Plat 3, Lot 455	0.608	0.04
2623177009	VP Daybreak Operations	2	8	Plat 3, Lot 456	0.608	0.05
2623177008	VP Daybreak Operations	2	8	Plat 3, Lot 457	0.608	0.04
2623177007	VP Daybreak Operations	2	8	Plat 3, Lot 458	0.608	0.03

New Tax ID Number	Property Owner	Classification	Village	Plat	Allocated ERUs	Parcel Acres
2623177006	VP Daybreak Operations	2	8	Plat 3, Lot 459	0.608	0.03
2623177005	VP Daybreak Operations	2	8	Plat 3, Lot 460	0.608	0.04
2623355007	VP Daybreak Operations	2	8	Plat 4A, Lot 477	1.000	0.13
2623355005	VP Daybreak Operations	2	8	Plat 4A, Lot 479	1.000	0.13
2623355003	VP Daybreak Operations	2	8	Plat 4A, Lot 481	1.000	0.21
2623320011	VP Daybreak Operations	2	8	Plat 4A, Lot 484	1.000	0.14
2623320010	VP Daybreak Operations	2	8	Plat 4A, Lot 485	1.000	0.13
2623320009	VP Daybreak Operations	2	8	Plat 4A, Lot 486	1.000	0.13
2623320008	VP Daybreak Operations	2	8	Plat 4A, Lot 487	1.000	0.13
2623320007	VP Daybreak Operations	2	8	Plat 4A, Lot 488	1.000	0.14
2623320006	VP Daybreak Operations	2	8	Plat 4A, Lot 489	1.000	0.14
2623325001	VP Daybreak Operations	2	8	Plat 4A, Lot 490	1.000	0.10
2623325002	VP Daybreak Operations	2	8	Plat 4A, Lot 491	1.000	0.09
2623325007	VP Daybreak Operations	2	8	Plat 4A, Lot 496	1.000	0.09
2623320015	VP Daybreak Operations	2	8	Plat 4A, Lot 498	1.000	0.09
2623320014	VP Daybreak Operations	2	8	Plat 4A, Lot 499	1.000	0.09
2623354001	VP Daybreak Operations	2	8	Plat 4A, Lot 505	1.000	0.21
2623354002	VP Daybreak Operations	2	8	Plat 4A, Lot 506	1.000	0.14
2623354003	VP Daybreak Operations	2	8	Plat 4A, Lot 507	1.000	0.16
2623355001	VP Daybreak Operations	2	8	Plat 4A, Lot 509	1.000	0.17
2623355002	VP Daybreak Operations	2	8	Plat 4A, Lot 509	1.000	0.14
2623356001	VP Daybreak Operations	2	8	Plat 4A, Lot 510	1.000	0.09
2623352001	VP Daybreak Operations	2	8	Plat 4A, Lot C-103	28.081	2.89
2623365002	VP Daybreak Operations	2	8	Plat 4B, Lot 551	1.000	0.14
2623365003	VP Daybreak Operations	2	8	Plat 4B, Lot 552	1.000	0.14
2623365004	VP Daybreak Operations	2	8	Plat 4B, Lot 553	1.000	0.14
2623369002	VP Daybreak Operations	2	8	Plat 4B, Lot 558	1.000	0.14
2623361003	VP Daybreak Operations	2	8	Plat 4B, Lot 588	1.000	0.15
2623361002	VP Daybreak Operations	2	8	Plat 4B, Lot 589	1.000	0.14
2623300014	VP Daybreak Operations	2	8	Plat 4B, Lot 627	1.000	0.15
2623182001	VP Daybreak Operations	2	8	Plat 2, Lot 199	0.608	0.04
2623182002	VP Daybreak Operations	2	8	Plat 2, Lot 198	0.608	0.02
2623306011	VP Daybreak Operations	2	8	Plat 3, Lot 331	0.608	0.06
2623306012	VP Daybreak Operations	2	8	Plat 3, Lot 332	0.608	0.04
2623306013	VP Daybreak Operations	2	8	Plat 3, Lot 333	0.608	0.04
2623306014	VP Daybreak Operations	2	8	Plat 3, Lot 334	0.608	0.05
2623306015	VP Daybreak Operations	2	8	Plat 3, Lot 335	0.608	0.06
2623306007	VP Daybreak Operations	2	8	Plat 3, Lot 344	0.608	0.05
2623306006	VP Daybreak Operations	2	8	Plat 3, Lot 345	0.608	0.06
2623306005	VP Daybreak Operations	2	8	Plat 3, Lot 346	0.608	0.06
2623306004	VP Daybreak Operations	2	8	Plat 3, Lot 347	0.608	0.06
2623154014	VP Daybreak Operations	2	8	Plat 3, Lot 388	1.000	0.10
2623154015	VP Daybreak Operations	2	8	Plat 3, Lot 389	1.000	0.10
2623155009	VP Daybreak Operations	2	8	Plat 3, Lot 391	1.000	0.11

New Tax ID Number	Property Owner	Classification	Village	Plat	Allocated ERUs	Parcel Acres
2623155008	VP Daybreak Operations	2	8	Plat 3, Lot 392	1.000	0.08
2623155007	VP Daybreak Operations	2	8	Plat 3, Lot 393	1.000	0.08
2623155006	VP Daybreak Operations	2	8	Plat 3, Lot 394	1.000	0.08
2623155005	VP Daybreak Operations	2	8	Plat 3, Lot 395	1.000	0.08
2623155004	VP Daybreak Operations	2	8	Plat 3, Lot 396	0.000	0.09
2623156005	VP Daybreak Operations	2	8	Plat 3, Lot 404	1.000	0.08
2623156006	VP Daybreak Operations	2	8	Plat 3, Lot 405	1.000	0.08
2623156007	VP Daybreak Operations	2	8	Plat 3, Lot 406	1.000	0.12
2623157004	Weekley Homes	2	8	Plat 3, Lot 407	1.000	0.17
2623157003	Weekley Homes	2	8	Plat 3, Lot 408	1.000	0.12
2623157002	Weekley Homes	2	8	Plat 3, Lot 409	1.000	0.13
2623157001	Weekley Homes	2	8	Plat 3, Lot 410	1.000	0.17
2623158001	Fieldstone Village 8 LLC	2	8	Plat 3, Lot 411	1.000	0.19
2623158002	Fieldstone Village 8 LLC	2	8	Plat 3, Lot 412	1.000	0.13
2623159001	Weekley Homes	2	8	Plat 3, Lot 416	1.000	0.15
2623186001	Sego Daybreak #8 LC	2	8	Plat 3, Lot 442	0.608	0.03
2623186009	Sego Daybreak #8 LC	2	8	Plat 3, Lot 443	0.608	0.03
2623186010	Sego Daybreak #8 LC	2	8	Plat 3, Lot 444	0.608	0.03
2623182017	Sego Daybreak #8 LC	2	8	Plat 3, Lot 461	0.608	0.05
2623182016	Sego Daybreak #8 LC	2	8	Plat 3, Lot 462	0.608	0.06
2623182015	Sego Daybreak #8 LC	2	8	Plat 3, Lot 463	0.608	0.02
2623182014	Sego Daybreak #8 LC	2	8	Plat 3, Lot 464	0.608	0.02
2623182013	Sego Daybreak #8 LC	2	8	Plat 3, Lot 465	0.608	0.08
2623306003	VP Daybreak Operations	2	8	Plat 3, Lot 348	0.608	0.06
2623306002	VP Daybreak Operations	2	8	Plat 3, Lot 349	0.608	0.04
2623306001	VP Daybreak Operations	2	8	Plat 3, Lot 350	0.608	0.05
2623101003	VP Daybreak Operations	2	8	Plat 2, Lot 103	1.000	0.12
262319001	VP Daybreak Operations	2	8	Plat 3, Lot 207	1.000	0.15
2623318002	VP Daybreak Operations	2	8	Plat 3, Lot 221	1.000	0.08
2623321011	VP Daybreak Operations	2	8	Plat 3, Lot 229	1.000	0.20
2623355004	VP Daybreak Operations	2	8	Plat 4A, Lot 480	1.000	0.13
2623320012	VP Daybreak Operations	2	8	Plat 4A, Lot 483	1.000	0.16
2623365005	VP Daybreak Operations	2	8	Plat 4B, Lot 554	1.000	0.15
2623361004	VP Daybreak Operations	2	8	Plat 4B, Lot 587	1.000	0.14
2623300018	VP Daybreak Operations	2	8	Plat 4B, Lot 624	1.000	0.14
2623300017	VP Daybreak Operations	2	8	Plat 4B, Lot 625	1.000	0.14
2623156003	VP Daybreak Operations	2	8	Plat 3, Lot 402	1.000	0.08

New Tax ID Number	Property Owner	Classification	Village	Plat	Allocated ERUs	Parcel Acres
Prepaid Properties to be Released						
2623378002	Clayton Properties Group II	3	7	Plat 1, Lot 101	1.000	0.11
2623378003	Clayton Properties Group II	3	7	Plat 1, Lot 102	1.000	0.11
2623377008	Clayton Properties Group II	3	7	Plat 1, Lot 104	1.000	0.13
2623377005	Clayton Properties Group II	3	7	Plat 1, Lot 107	1.000	0.07
2623377004	Clayton Properties Group II	3	7	Plat 1, Lot 108	1.000	0.07
2623377003	Clayton Properties Group II	3	7	Plat 1, Lot 109	1.000	0.10
2623377002	Clayton Properties Group II	3	7	Plat 1, Lot 110	1.000	0.10
2623337001	Clayton Properties Group II	3	7	Plat 1, Lot 113	1.000	0.17
2623336002	Clayton Properties Group II	3	7	Plat 1, Lot 115	1.000	0.09
2623333002	Clayton Properties Group II	3	7	Plat 1, Lot 124	1.000	0.13
2623333003	Clayton Properties Group II	3	7	Plat 1, Lot 125	1.000	0.10
2623333004	Clayton Properties Group II	3	7	Plat 1, Lot 126	1.000	0.12
2623333005	Clayton Properties Group II	3	7	Plat 1, Lot 127	1.000	0.18
2623333007	Clayton Properties Group II	3	7	Plat 1, Lot 128	1.000	0.07
2623333008	Clayton Properties Group II	3	7	Plat 1, Lot 129	1.000	0.07
2623333009	Clayton Properties Group II	3	7	Plat 1, Lot 130	1.000	0.07
2623333010	Clayton Properties Group II	3	7	Plat 1, Lot 131	1.000	0.07
2623333011	Clayton Properties Group II	3	7	Plat 1, Lot 132	1.000	0.07
2623333012	Clayton Properties Group II	3	7	Plat 1, Lot 133	1.000	0.08
2623338002	Clayton Properties Group II	3	7	Plat 1, Lot 134	1.000	0.08
2623338003	Clayton Properties Group II	3	7	Plat 1, Lot 135	1.000	0.07
2623334006	Clayton Properties Group II	3	7	Plat 1, Lot 152	1.000	0.11
2623334005	Clayton Properties Group II	3	7	Plat 1, Lot 153	1.000	0.10
2623334004	Clayton Properties Group II	3	7	Plat 1, Lot 154	1.000	0.09
2623334003	Clayton Properties Group II	3	7	Plat 1, Lot 155	1.000	0.15
2623334002	Clayton Properties Group II	3	7	Plat 1, Lot 156	1.000	0.12
2623334001	Clayton Properties Group II	3	7	Plat 1, Lot 157	1.000	0.15
2623340001	Clayton Properties Group II	3	7	Plat 1, Lot 161	1.000	0.11
Village 7 ERU Shortage - Water Zone	Oakwood Homes of Utah	3	7	Village 7 ERU Shortage - 6.91 Water ERUs	6.910	0.00
2623101002	VP Daybreak Operations	3	8	Plat 2, Lot 102	1.000	0.12
2623302001	VP Daybreak Operations	3	8	Plat 2, Lot 104	1.000	0.13
2623302002	VP Daybreak Operations	3	8	Plat 2, Lot 105	1.000	0.16

New Tax ID Number	Property Owner	Classification	Village	Plat	Allocated ERUs	Parcel Acres
2623303001	VP Daybreak Operations	3	8	Plat 2, Lot 106	1.000	0.17
2623303002	VP Daybreak Operations	3	8	Plat 2, Lot 107	1.000	0.13
2623303003	VP Daybreak Operations	3	8	Plat 2, Lot 108	1.000	0.14
2623303004	VP Daybreak Operations	3	8	Plat 2, Lot 109	1.000	0.13
2623303005	VP Daybreak Operations	3	8	Plat 2, Lot 110	1.000	0.17
2623328005	VP Daybreak Operations	3	8	Plat 2, Lot 111	0.690	0.05
2623328004	VP Daybreak Operations	3	8	Plat 2, Lot 112	0.690	0.03
2623328003	VP Daybreak Operations	3	8	Plat 2, Lot 113	0.690	0.03
2623328002	VP Daybreak Operations	3	8	Plat 2, Lot 114	0.690	0.04
2623328001	VP Daybreak Operations	3	8	Plat 2, Lot 115	0.690	0.06
2623304005	VP Daybreak Operations	3	8	Plat 2, Lot 116	1.000	0.15
2623304004	VP Daybreak Operations	3	8	Plat 2, Lot 117	1.000	0.13
2623304003	VP Daybreak Operations	3	8	Plat 2, Lot 118	1.000	0.13
2623304002	VP Daybreak Operations	3	8	Plat 2, Lot 119	1.000	0.13
2623304001	VP Daybreak Operations	3	8	Plat 2, Lot 120	1.000	0.15
2623302003	VP Daybreak Operations	3	8	Plat 2, Lot 121	1.000	0.13
2623101008	VP Daybreak Operations	3	8	Plat 2, Lot 122	1.000	0.12
2623101007	VP Daybreak Operations	3	8	Plat 2, Lot 123	1.000	0.12
2623101006	VP Daybreak Operations	3	8	Plat 2, Lot 124	1.000	0.12
2623101005	VP Daybreak Operations	3	8	Plat 2, Lot 125	1.000	0.13
2623102001	VP Daybreak Operations	3	8	Plat 2, Lot 126	1.000	0.16
2623102002	VP Daybreak Operations	3	8	Plat 2, Lot 127	1.000	0.13
2623102003	VP Daybreak Operations	3	8	Plat 2, Lot 128	1.000	0.12
2623329002	VP Daybreak Operations	3	8	Plat 2, Lot 131	1.000	0.13
2623329003	VP Daybreak Operations	3	8	Plat 2, Lot 132	1.000	0.10
2623329004	VP Daybreak Operations	3	8	Plat 2, Lot 133	1.000	0.13
2623329005	VP Daybreak Operations	3	8	Plat 2, Lot 134	1.000	0.15
2623330001	VP Daybreak Operations	3	8	Plat 2, Lot 135	1.000	0.12
2623330002	VP Daybreak Operations	3	8	Plat 2, Lot 136	1.000	0.11
2623330003	VP Daybreak Operations	3	8	Plat 2, Lot 137	1.000	0.10
2623330004	VP Daybreak Operations	3	8	Plat 2, Lot 138	1.000	0.10
2623330005	VP Daybreak Operations	3	8	Plat 2, Lot 139	1.000	0.10
2623330006	VP Daybreak Operations	3	8	Plat 2, Lot 140	0.690	0.08

New Tax ID Number	Property Owner	Classification	Village	Plat	Allocated ERUs	Parcel Acres
2623330007	VP Daybreak Operations	3	8	Plat 2, Lot 141	0.690	0.03
2623330008	VP Daybreak Operations	3	8	Plat 2, Lot 142	0.690	0.05
2623330009	VP Daybreak Operations	3	8	Plat 2, Lot 143	0.690	0.06
2623330010	VP Daybreak Operations	3	8	Plat 2, Lot 144	0.690	0.03
2623330011	VP Daybreak Operations	3	8	Plat 2, Lot 145	0.690	0.07
2623179005	VP Daybreak Operations	3	8	Plat 2, Lot 146	1.000	0.11
2623179004	VP Daybreak Operations	3	8	Plat 2, Lot 147	1.000	0.10
2623179003	VP Daybreak Operations	3	8	Plat 2, Lot 148	1.000	0.10
2623179002	VP Daybreak Operations	3	8	Plat 2, Lot 149	1.000	0.10
2623179001	VP Daybreak Operations	3	8	Plat 2, Lot 150	1.000	0.13
2623180001	VP Daybreak Operations	3	8	Plat 2, Lot 151	1.000	0.12
2623180002	VP Daybreak Operations	3	8	Plat 2, Lot 152	1.000	0.09
2623180003	VP Daybreak Operations	3	8	Plat 2, Lot 153	1.000	0.09
2623180004	VP Daybreak Operations	3	8	Plat 2, Lot 154	1.000	0.09
2623180005	VP Daybreak Operations	3	8	Plat 2, Lot 155	1.000	0.09
2623180006	VP Daybreak Operations	3	8	Plat 2, Lot 156	1.000	0.12
2623331001	VP Daybreak Operations	3	8	Plat 2, Lot 157	0.690	0.08
2623331002	VP Daybreak Operations	3	8	Plat 2, Lot 158	0.690	0.04
2623331003	VP Daybreak Operations	3	8	Plat 2, Lot 159	0.690	0.05
2623331004	VP Daybreak Operations	3	8	Plat 2, Lot 160	0.690	0.06
2623331005	VP Daybreak Operations	3	8	Plat 2, Lot 161	0.690	0.04
2623331006	VP Daybreak Operations	3	8	Plat 2, Lot 162	0.690	0.06
2623181008	VP Daybreak Operations	3	8	Plat 2, Lot 163	1.000	0.09
2623181007	VP Daybreak Operations	3	8	Plat 2, Lot 164	1.000	0.08
2623181006	VP Daybreak Operations	3	8	Plat 2, Lot 165	1.000	0.08
2623181005	VP Daybreak Operations	3	8	Plat 2, Lot 166	1.000	0.08
2623181004	VP Daybreak Operations	3	8	Plat 2, Lot 167	1.000	0.08
2623181003	VP Daybreak Operations	3	8	Plat 2, Lot 168	1.000	0.08
2623181002	VP Daybreak Operations	3	8	Plat 2, Lot 169	1.000	0.08
2623181001	VP Daybreak Operations	3	8	Plat 2, Lot 170	1.000	0.11
2623177001	VP Daybreak Operations	3	8	Plat 2, Lot 171	1.000	0.16
2623177002	VP Daybreak Operations	3	8	Plat 2, Lot 172	1.000	0.08
2623177003	VP Daybreak Operations	3	8	Plat 2, Lot 173	1.000	0.08

New Tax ID Number	Property Owner	Classification	Village	Plat	Allocated ERUs	Parcel Acres
2623177004	VP Daybreak Operations	3	8	Plat 2, Lot 174	1.000	0.12
2623178001	VP Daybreak Operations	3	8	Plat 2, Lot 175	1.000	0.14
2623178002	VP Daybreak Operations	3	8	Plat 2, Lot 176	1.000	0.11
2623178003	VP Daybreak Operations	3	8	Plat 2, Lot 177	1.000	0.12
2623178004	VP Daybreak Operations	3	8	Plat 2, Lot 178	1.000	0.11
2623178005	VP Daybreak Operations	3	8	Plat 2, Lot 179	1.000	0.12
2623178006	VP Daybreak Operations	3	8	Plat 2, Lot 180	1.000	0.11
2623178007	VP Daybreak Operations	3	8	Plat 2, Lot 181	1.000	0.14
2623183006	VP Daybreak Operations	3	8	Plat 2, Lot 182	0.690	0.06
2623183005	VP Daybreak Operations	3	8	Plat 2, Lot 183	0.690	0.03
2623183004	VP Daybreak Operations	3	8	Plat 2, Lot 184	0.690	0.05
2623183003	VP Daybreak Operations	3	8	Plat 2, Lot 185	0.690	0.04
2623183002	VP Daybreak Operations	3	8	Plat 2, Lot 186	0.690	0.03
2623183001	VP Daybreak Operations	3	8	Plat 2, Lot 187	0.690	0.10
2623182012	VP Daybreak Operations	3	8	Plat 2, Lot 188	0.690	0.03
2623182011	VP Daybreak Operations	3	8	Plat 2, Lot 189	0.690	0.02
2623182010	VP Daybreak Operations	3	8	Plat 2, Lot 190	0.690	0.02
2623182009	VP Daybreak Operations	3	8	Plat 2, Lot 191	0.690	0.02
2623182008	VP Daybreak Operations	3	8	Plat 2, Lot 192	0.690	0.07
2623182007	VP Daybreak Operations	3	8	Plat 2, Lot 193	0.690	0.03
2623182006	VP Daybreak Operations	3	8	Plat 2, Lot 194	0.690	0.02
2623182005	VP Daybreak Operations	3	8	Plat 2, Lot 195	0.690	0.02
2623182004	VP Daybreak Operations	3	8	Plat 2, Lot 196	0.690	0.03
2623182003	VP Daybreak Operations	3	8	Plat 2, Lot 197	0.690	0.03
2623322003	VP Daybreak Operations	3	8	Plat 3, Lot 202	1.000	0.12
2623319003	VP Daybreak Operations	3	8	Plat 3, Lot 205	1.000	0.19
2623319002	VP Daybreak Operations	3	8	Plat 3, Lot 206	1.000	0.14
2623315007	VP Daybreak Operations	3	8	Plat 3, Lot 208	1.000	0.14
2623315004	VP Daybreak Operations	3	8	Plat 3, Lot 211	1.000	0.16
2623318003	VP Daybreak Operations	3	8	Plat 3, Lot 222	1.000	0.09
2623323010	VP Daybreak Operations	3	8	Plat 3, Lot 234	1.000	0.18
2623323007	VP Daybreak Operations	3	8	Plat 3, Lot 235	1.000	0.09
2623323006	VP Daybreak Operations	3	8	Plat 3, Lot 236	1.000	0.09

New Tax ID Number	Property Owner	Classification	Village	Plat	Allocated ERLs	Parcel Acres
2623323005	VP Daybreak Operations	3	8	Plat 3, Lot 237	1.000	0.09
2623323004	VP Daybreak Operations	3	8	Plat 3, Lot 238	1.000	0.09
2623323003	VP Daybreak Operations	3	8	Plat 3, Lot 239	1.000	0.09
2623323002	VP Daybreak Operations	3	8	Plat 3, Lot 240	1.000	0.09
2623310007	VP Daybreak Operations	3	8	Plat 3, Lot 242	1.000	0.10
2623310006	VP Daybreak Operations	3	8	Plat 3, Lot 243	1.000	0.08
2623310005	VP Daybreak Operations	3	8	Plat 3, Lot 244	1.000	0.09
2623310004	VP Daybreak Operations	3	8	Plat 3, Lot 245	1.000	0.08
2623310003	VP Daybreak Operations	3	8	Plat 3, Lot 246	1.000	0.08
2623310002	VP Daybreak Operations	3	8	Plat 3, Lot 247	1.000	0.08
2623309002	VP Daybreak Operations	3	8	Plat 3, Lot 250	1.000	0.09
2623309003	VP Daybreak Operations	3	8	Plat 3, Lot 251	1.000	0.09
2623309004	VP Daybreak Operations	3	8	Plat 3, Lot 252	1.000	0.09
2623309005	VP Daybreak Operations	3	8	Plat 3, Lot 253	1.000	0.09
2623309006	VP Daybreak Operations	3	8	Plat 3, Lot 254	1.000	0.09
2623309007	VP Daybreak Operations	3	8	Plat 3, Lot 255	1.000	0.10
2623322001	VP Daybreak Operations	3	8	Plat 3, Lot 256	1.000	0.12
2623322002	VP Daybreak Operations	3	8	Plat 3, Lot 257	1.000	0.09
2623322003	VP Daybreak Operations	3	8	Plat 3, Lot 258	1.000	0.09
2623322004	VP Daybreak Operations	3	8	Plat 3, Lot 259	1.000	0.09
2623322005	VP Daybreak Operations	3	8	Plat 3, Lot 260	1.000	0.09
2623322006	VP Daybreak Operations	3	8	Plat 3, Lot 261	1.000	0.09
2623322007	VP Daybreak Operations	3	8	Plat 3, Lot 262	1.000	0.10
2623321005	VP Daybreak Operations	3	8	Plat 3, Lot 265	1.000	0.09
2623321003	VP Daybreak Operations	3	8	Plat 3, Lot 267	1.000	0.09
2623321001	VP Daybreak Operations	3	8	Plat 3, Lot 269	1.000	0.13
2623308008	VP Daybreak Operations	3	8	Plat 3, Lot 270	1.000	0.12
2623308007	VP Daybreak Operations	3	8	Plat 3, Lot 271	1.000	0.08
2623308003	VP Daybreak Operations	3	8	Plat 3, Lot 275	1.000	0.08
2623308002	VP Daybreak Operations	3	8	Plat 3, Lot 276	1.000	0.08
2623316006	VP Daybreak Operations	3	8	Plat 3, Lot 283	1.000	0.09
2623316007	VP Daybreak Operations	3	8	Plat 3, Lot 284	1.000	0.09
2623316008	VP Daybreak Operations	3	8	Plat 3, Lot 285	1.000	0.09

New Tax ID Number	Property Owner	Classification	Village	Plat	Allocated ERUs	Parcel Acres
2623316009	VP Daybreak Operations	3	8	Plat 3, Lot 286	1.000	0.13
2623317001	VP Daybreak Operations	3	8	Plat 3, Lot 291	1.000	0.11
2623311003	VP Daybreak Operations	3	8	Plat 3, Lot 301	1.000	0.09
2623311002	VP Daybreak Operations	3	8	Plat 3, Lot 302	1.000	0.09
2623306016	VP Daybreak Operations	3	8	Plat 3, Lot 336	0.690	0.04
2623306017	VP Daybreak Operations	3	8	Plat 3, Lot 337	0.690	0.06
2623306018	VP Daybreak Operations	3	8	Plat 3, Lot 338	0.690	0.06
2623306019	VP Daybreak Operations	3	8	Plat 3, Lot 339	0.690	0.05
2623306020	VP Daybreak Operations	3	8	Plat 3, Lot 340	0.690	0.05
2623306021	VP Daybreak Operations	3	8	Plat 3, Lot 341	0.690	0.07
2623306009	VP Daybreak Operations	3	8	Plat 3, Lot 342	0.690	0.07
2623306008	VP Daybreak Operations	3	8	Plat 3, Lot 343	0.690	0.05
2623158003	VP Daybreak Operations	3	8	Plat 3, Lot 413	1.000	0.16
2623159003	VP Daybreak Operations	3	8	Plat 3, Lot 414	1.000	0.17
2623159002	VP Daybreak Operations	3	8	Plat 3, Lot 415	1.000	0.13
2623160001	VP Daybreak Operations	3	8	Plat 3, Lot 417	0.690	0.05
2623160002	VP Daybreak Operations	3	8	Plat 3, Lot 418	0.690	0.03
2623160003	VP Daybreak Operations	3	8	Plat 3, Lot 419	0.690	0.04
2623160005	VP Daybreak Operations	3	8	Plat 3, Lot 420	0.690	0.04
2623160006	VP Daybreak Operations	3	8	Plat 3, Lot 421	0.690	0.03
2623160007	VP Daybreak Operations	3	8	Plat 3, Lot 422	0.690	0.03
2623160008	VP Daybreak Operations	3	8	Plat 3, Lot 423	0.690	0.05
2623185009	VP Daybreak Operations	3	8	Plat 3, Lot 424	0.690	0.05
2623185008	VP Daybreak Operations	3	8	Plat 3, Lot 425	0.690	0.04
2623185007	VP Daybreak Operations	3	8	Plat 3, Lot 426	0.690	0.04
2623185006	VP Daybreak Operations	3	8	Plat 3, Lot 427	0.690	0.03
2623185001	VP Daybreak Operations	3	8	Plat 3, Lot 428	0.690	0.04
2623185002	VP Daybreak Operations	3	8	Plat 3, Lot 429	0.690	0.03
2623185003	VP Daybreak Operations	3	8	Plat 3, Lot 430	0.690	0.03
2623185004	VP Daybreak Operations	3	8	Plat 3, Lot 431	0.690	0.04
2623185010	VP Daybreak Operations	3	8	Plat 3, Lot 432	0.690	0.03
2623185011	VP Daybreak Operations	3	8	Plat 3, Lot 433	0.690	0.02
2623185012	VP Daybreak Operations	3	8	Plat 3, Lot 434	0.690	0.02

New Tax ID Number	Property Owner	Classification	Village	Plat	Allocated ERLUs	Parcel Acres
2623185013	VP Daybreak Operations	3	8	Plat 3, Lot 435	0.690	0.03
2623186007	VP Daybreak Operations	3	8	Plat 3, Lot 436	0.690	0.03
2623186006	VP Daybreak Operations	3	8	Plat 3, Lot 437	0.690	0.02
2623186005	VP Daybreak Operations	3	8	Plat 3, Lot 438	0.690	0.02
2623186004	VP Daybreak Operations	3	8	Plat 3, Lot 439	0.690	0.03
2623186003	VP Daybreak Operations	3	8	Plat 3, Lot 440	0.690	0.03
2623186002	VP Daybreak Operations	3	8	Plat 3, Lot 441	0.690	0.02
2623186011	VP Daybreak Operations	3	8	Plat 3, Lot 445	0.690	0.03
2623186012	VP Daybreak Operations	3	8	Plat 3, Lot 446	0.690	0.03
2623186013	VP Daybreak Operations	3	8	Plat 3, Lot 447	0.690	0.03
2623186014	VP Daybreak Operations	3	8	Plat 3, Lot 448	0.690	0.06
2623177016	VP Daybreak Operations	3	8	Plat 3, Lot 449	0.690	0.05
2623177015	VP Daybreak Operations	3	8	Plat 3, Lot 450	0.690	0.04
2623177014	VP Daybreak Operations	3	8	Plat 3, Lot 451	0.690	0.04
2623177013	VP Daybreak Operations	3	8	Plat 3, Lot 452	0.690	0.06
2623177012	VP Daybreak Operations	3	8	Plat 3, Lot 453	0.690	0.06
2623177011	VP Daybreak Operations	3	8	Plat 3, Lot 454	0.690	0.03
2623177010	VP Daybreak Operations	3	8	Plat 3, Lot 455	0.690	0.04
2623177009	VP Daybreak Operations	3	8	Plat 3, Lot 456	0.690	0.05
2623177008	VP Daybreak Operations	3	8	Plat 3, Lot 457	0.690	0.04
2623177007	VP Daybreak Operations	3	8	Plat 3, Lot 458	0.690	0.03
2623177006	VP Daybreak Operations	3	8	Plat 3, Lot 459	0.690	0.03
2623177005	VP Daybreak Operations	3	8	Plat 3, Lot 460	0.690	0.04
2623355007	VP Daybreak Operations	3	8	Plat 4A, Lot 477	1.000	0.13
2623355005	VP Daybreak Operations	3	8	Plat 4A, Lot 479	1.000	0.13
2623355003	VP Daybreak Operations	3	8	Plat 4A, Lot 481	1.000	0.21
2623320011	VP Daybreak Operations	3	8	Plat 4A, Lot 484	1.000	0.14
2623320010	VP Daybreak Operations	3	8	Plat 4A, Lot 485	1.000	0.13
2623320009	VP Daybreak Operations	3	8	Plat 4A, Lot 486	1.000	0.13
2623320008	VP Daybreak Operations	3	8	Plat 4A, Lot 487	1.000	0.13
2623320007	VP Daybreak Operations	3	8	Plat 4A, Lot 488	1.000	0.14
2623320006	VP Daybreak Operations	3	8	Plat 4A, Lot 489	1.000	0.14
2623325001	VP Daybreak Operations	3	8	Plat 4A, Lot 490	1.000	0.10

New Tax ID Number	Property Owner	Classification	Village	Plat	Allocated ERLs	Parcel Acres
2623325002	VP Daybreak Operations	3	8	Plat 4A, Lot 491	1.000	0.09
2623325007	VP Daybreak Operations	3	8	Plat 4A, Lot 496	1.000	0.09
2623320015	VP Daybreak Operations	3	8	Plat 4A, Lot 498	1.000	0.09
2623320014	VP Daybreak Operations	3	8	Plat 4A, Lot 499	1.000	0.09
2623354001	VP Daybreak Operations	3	8	Plat 4A, Lot 505	1.000	0.21
2623354002	VP Daybreak Operations	3	8	Plat 4A, Lot 506	1.000	0.14
2623354003	VP Daybreak Operations	3	8	Plat 4A, Lot 507	1.000	0.16
2623355001	VP Daybreak Operations	3	8	Plat 4A, Lot 508	1.000	0.17
2623355002	VP Daybreak Operations	3	8	Plat 4A, Lot 509	1.000	0.14
2623356001	VP Daybreak Operations	3	8	Plat 4A, Lot 510	1.000	0.09
2623352001	VP Daybreak Operations	3	8	Plat 4A, Lot C-103	2.058	2.89
2623365002	VP Daybreak Operations	3	8	Plat 4B, Lot 551	1.000	0.14
2623365003	VP Daybreak Operations	3	8	Plat 4B, Lot 552	1.000	0.14
2623365004	VP Daybreak Operations	3	8	Plat 4B, Lot 553	1.000	0.14
2623369002	VP Daybreak Operations	3	8	Plat 4B, Lot 558	1.000	0.14
2623361002	VP Daybreak Operations	3	8	Plat 4B, Lot 588	1.000	0.15
2623361003	VP Daybreak Operations	3	8	Plat 4B, Lot 589	1.000	0.14
2623300014	VP Daybreak Operations	3	8	Plat 4B, Lot 627	1.000	0.15
2623182001	VP Daybreak Operations	3	8	Plat 2, Lot 199	0.690	0.04
2623182002	VP Daybreak Operations	3	8	Plat 2, Lot 198	0.690	0.02
2623306011	VP Daybreak Operations	3	8	Plat 3, Lot 331	0.690	0.06
2623306012	VP Daybreak Operations	3	8	Plat 3, Lot 332	0.690	0.04
2623306013	VP Daybreak Operations	3	8	Plat 3, Lot 333	0.690	0.04
2623306014	VP Daybreak Operations	3	8	Plat 3, Lot 334	0.690	0.05
2623306015	VP Daybreak Operations	3	8	Plat 3, Lot 335	0.690	0.06
2623306007	VP Daybreak Operations	3	8	Plat 3, Lot 344	0.690	0.05
2623306006	VP Daybreak Operations	3	8	Plat 3, Lot 345	0.690	0.06
2623306005	VP Daybreak Operations	3	8	Plat 3, Lot 346	0.690	0.06
2623306004	VP Daybreak Operations	3	8	Plat 3, Lot 347	0.690	0.06
2623154010	VP Daybreak Operations	3	8	Plat 3, Lot 384	1.000	0.10
2623154011	VP Daybreak Operations	3	8	Plat 3, Lot 385	1.000	0.10
2623154012	VP Daybreak Operations	3	8	Plat 3, Lot 386	1.000	0.10
2623154014	VP Daybreak Operations	3	8	Plat 3, Lot 388	1.000	0.10

New Tax ID Number	Property Owner	Classification	Village	Plat	Allocated ERUs	Parcel Acres
2623154015	VP Daybreak Operations	3	8	Plat 3, Lot 389	1.000	0.10
2623155009	VP Daybreak Operations	3	8	Plat 3, Lot 391	1.000	0.11
2623155008	VP Daybreak Operations	3	8	Plat 3, Lot 392	1.000	0.08
2623155007	VP Daybreak Operations	3	8	Plat 3, Lot 393	1.000	0.08
2623155006	VP Daybreak Operations	3	8	Plat 3, Lot 394	1.000	0.08
2623155005	VP Daybreak Operations	3	8	Plat 3, Lot 395	1.000	0.08
2623155004	VP Daybreak Operations	3	8	Plat 3, Lot 396	1.000	0.09
2623155003	VP Daybreak Operations	3	8	Plat 3, Lot 397	1.000	0.09
2623155002	VP Daybreak Operations	3	8	Plat 3, Lot 398	1.000	0.09
2623156001	VP Daybreak Operations	3	8	Plat 3, Lot 400	1.000	0.15
2623156005	VP Daybreak Operations	3	8	Plat 3, Lot 404	1.000	0.08
2623156006	VP Daybreak Operations	3	8	Plat 3, Lot 405	1.000	0.08
2623156007	VP Daybreak Operations	3	8	Plat 3, Lot 406	1.000	0.12
2623157004	Weekley Homes	3	8	Plat 3, Lot 407	1.000	0.17
2623157003	Weekley Homes	3	8	Plat 3, Lot 408	1.000	0.12
2623157002	Weekley Homes	3	8	Plat 3, Lot 409	1.000	0.13
2623157001	Weekley Homes	3	8	Plat 3, Lot 410	1.000	0.17
2623158001	Fieldstone Village 8 LLC	3	8	Plat 3, Lot 411	1.000	0.19
2623158002	Fieldstone Village 8 LLC	3	8	Plat 3, Lot 412	1.000	0.13
2623159001	Weekley Homes	3	8	Plat 3, Lot 416	1.000	0.15
2623186001	Sego Daybreak #8 LC	3	8	Plat 3, Lot 442	0.690	0.03
2623186009	Sego Daybreak #8 LC	3	8	Plat 3, Lot 443	0.690	0.03
2623186010	Sego Daybreak #8 LC	3	8	Plat 3, Lot 444	0.690	0.03
2623182017	Sego Daybreak #8 LC	3	8	Plat 3, Lot 461	0.690	0.05
2623182016	Sego Daybreak #8 LC	3	8	Plat 3, Lot 462	0.690	0.06
2623182015	Sego Daybreak #8 LC	3	8	Plat 3, Lot 463	0.690	0.02
2623182014	Sego Daybreak #8 LC	3	8	Plat 3, Lot 464	0.690	0.02
2623182013	Sego Daybreak #8 LC	3	8	Plat 3, Lot 465	0.690	0.08
2623103002	VP Daybreak Operations	3	8	Village 8, Village 9, & Village 13 School Sites Subdivision, Lot C-101	8.309	12.17
2623306003	VP Daybreak Operations	3	8	Plat 3, Lot 348	0.690	0.06
2623306002	VP Daybreak Operations	3	8	Plat 3, Lot 349	0.690	0.04
2623306001	VP Daybreak Operations	3	8	Plat 3, Lot 350	0.690	0.05
2623101003	VP Daybreak Operations	3	8	Plat 2, Lot 103	1.000	0.12

New Tax ID Number	Property Owner	Classification	Village	Plat	Allocated ERUs	Parcel Acres
2623319001	VP Daybreak Operations	3	8	Plat 3, Lot 207	1,000	0.15
2623318002	VP Daybreak Operations	3	8	Plat 3, Lot 221	1,000	0.08
2623321011	VP Daybreak Operations	3	8	Plat 3, Lot 229	1,000	0.20
2623355004	VP Daybreak Operations	3	8	Plat 4A, Lot 480	1,000	0.13
2623322012	VP Daybreak Operations	3	8	Plat 4A, Lot 483	1,000	0.16
2623365005	VP Daybreak Operations	3	8	Plat 4B, Lot 554	1,000	0.15
2623361004	VP Daybreak Operations	3	8	Plat 4B, Lot 587	1,000	0.14
2623300018	VP Daybreak Operations	3	8	Plat 4B, Lot 624	1,000	0.14
2623300017	VP Daybreak Operations	3	8	Plat 4B, Lot 625	1,000	0.14
2623156003	VP Daybreak Operations	3	8	Plat 3, Lot 402	1,000	0.08