

ORDINANCE NO. 10

AN ORDINANCE CONFIRMING THE ASSESSMENT LIST AND LEVYING ASSESSMENTS AGAINST CERTAIN PROPERTIES IN THE TIMBER LAKES SPECIAL SERVICE DISTRICT, WASATCH COUNTY, UTAH TIMBER LAKES ASSESSMENT AREA (THE "TIMBER LAKES ASSESSMENT AREA") FOR THE PURPOSE OF FINANCING THE COST OF CERTAIN WATER IMPROVEMENTS, AND ALL OTHER MISCELLANEOUS WORK NECESSARY TO COMPLETE THE IMPROVEMENTS IN A PROPER AND WORKMANLIKE MANNER (COLLECTIVELY, THE "IMPROVEMENTS"); PROVIDING FOR THE TERMS OF THE LEVYING AND COLLECTION OF ASSESSMENTS; ESTABLISHING A DEBT SERVICE RESERVE FUND AND PROVIDING FOR ITS FUNDING; PROVIDING FOR CERTAIN REMEDIES UPON DEFAULT IN THE PAYMENT OF ASSESSMENTS; ESTABLISHING THE EFFECTIVE DATE OF THIS ORDINANCE; AND RELATED MATTERS.

WHEREAS, the County Council, acting as the governing body of the Timber Lakes Water Special Service District, Wasatch County, Utah (the "Special Service District"), adopted a Notice of Intention to designate the Timber Lakes Assessment Area on April 16, 2008 (the "Notice of Intention"), and published said Notice for four consecutive weeks beginning April 23, 2008, and ending on May 14, 2008, and mailed said Notice to the owners of property proposed to be assessed as provided by the Assessment Area Act, Title 11, Chapter 42, Utah Code Annotated 1953, as amended (the "Act"); and

WHEREAS, the Special Service District held a hearing on May 20, 2008, to consider all protests relating to the proposed designation of the Timber Lakes Assessment Area and the acquisition and construction and financing of the Improvements as required by the Act; and

WHEREAS, after considering all protests, if any, received by the Special Service District, on April 16, 2008, the Council adopted a resolution designating the Timber Lakes Assessment Area (the "Designation Resolution") and filed the same with the Wasatch County Recorder along with the list of properties anticipated to be assessed described by legal description and tax identification number as required by the Act, and the Timber Lakes Assessment Area is validly designated and currently existing under the Act; and

WHEREAS, officials of the Special Service District have determined the total cost of acquisition and construction of said portion of the Improvements and have determined the estimated acquisition and construction costs of the remaining Improvements and have prepared a proposed assessment list of assessments to be levied against properties directly or indirectly benefited by the Improvements within the Timber Lakes Assessment Area; and

WHEREAS, on October 6, 2010, the Council adopted a resolution appointing a board of equalization and review (the "Board of Equalization"), which Board of Equalization did not include members other than members of the Council, and set the dates for the Board of Equalization to hear objections and corrections to the proposed assessment; and

WHEREAS, on November 3, 4, and 5, 2010, the Board of Equalization held its hearings and has reported to the Council its findings and recommendations (the "Findings and Recommendations") which have been accepted by the Council; and

WHEREAS, the Council now desires to confirm the Assessment List as defined below, as equalized, and to levy assessments in accordance with this assessment ordinance:

NOW THEREFORE, BE IT ORDAINED BY THE COUNTY COUNCIL OF WASATCH COUNTY, UTAH:

Section 1. Validity of Timber Lakes Assessment Area; Determination of Costs of the Improvements. The Timber Lakes Assessment Area is validly created and currently existing under the Act. The estimated acquisition and construction costs of the Improvements within the Timber Lakes Assessment Area have been determined and the Council has determined that the total estimated acquisition and construction costs of Improvements within the Timber Lakes Assessment Area, including overhead and administrative costs and the costs of funding a debt service reserve fund, will be not less than \$7,224,758.52 and that the properties directly or indirectly benefited within the Timber Lakes Assessment Area will be assessed an assessment in an aggregate principal amount of \$4,778.28.

Section 2. Approval of Assessment List; Findings. The Council hereby accepts and adopts the Findings and Recommendation of the Board of Equalization. The Council confirms and adopts the equalized and adjusted assessment list for the Timber Lakes Assessment Area, a copy of which is attached hereto as Exhibit B and incorporated herein by reference (the "Assessment List"). The Council has determined that the Assessment List, as adjusted and equalized, is just and equitable; that each piece of property to be assessed within the Timber Lakes Assessment Area will be benefited directly or indirectly in an amount not less than the assessment to be levied against said property; and that no piece of property listed in the Assessment List will bear more than its proportionate share of the cost of Improvements.

Section 3. Levy of Assessments. The Council does hereby levy assessments against the properties identified in the Assessment List. Said assessments levied upon the parcels of property therein described shall be in the amount set forth in the Assessment List, and are levied in accordance with the benefit received by said parcels from the Improvements.

Section 4. Amount of Total Assessments. The assessments do not exceed in the aggregate the sum of: (a) the contract price of the Improvements; (b) the acquisition

price of Improvements if any; (c) the reasonable cost of utility services, maintenance, operation to the extent permitted by the Act and, labor, materials, or equipment supplied by the Special Service District, if any; (d) the property price or estimated property price; (e) the interest payable on any bond anticipation notes or warrants issued during the construction of the Improvements; (f) overhead costs not to exceed fifteen percent (15%) of the sum of (a), (b), and (c); and (g) an amount sufficient to fund the Debt Service Reserve Fund herein described.

Section 5. Method and Rate. Benefited properties will be assessed per lot. The unit costs used to calculate the assessments are as follows:

| <u>Improvements</u> | <u>Method of Assessment</u> | <u>Assessment</u> |
|--------------------------------------|-----------------------------|----------------------|
| All Improvements as herein described | Per Lot* | \$4,778.28 per lot** |

Section 6. Payment of Assessments.

(a) The whole or any part of an assessment may be paid without interest within twenty-five (25) days after this Ordinance becomes effective. The whole or any part of an assessment not paid within such 25-day period shall be payable over a period of twenty (20) years beginning on the effective date of this Ordinance in twenty (20) substantially equal annual principal and interest installments. Interest on the unpaid balance of an assessment shall accrue at the same rate or rates of interest per annum as the Assessment Bonds herein described shall have from the effective date of this Ordinance until paid in full, plus an additional interest component as shall be sufficient to pay the administrative costs of the Special Service District, provided, however, that in the event an assessment is not paid when due and payable, interest shall accrue on the Default Amount at the Default Rate as those terms are defined and as described in Section 7 herein.

(b) After the above-referenced 25-day period, each assessment may be paid prior to the date on which it becomes due, but any such prepayment must include an additional amount equal to the interest which would accrue on the assessment to the next succeeding date on which interest is payable on the assessment bonds to be issued by the Special Service District (the "Assessment

* Lots that were approved to be combined into one lot on or before September 30, 2009, and were then combined as approved, shall be treated as one lot for purposes of the assessment to lots that have not been combined by recorded amendment to a subdivision plat shall be subject to lien pursuant to assessment financing, if any.

** If a property owner prepays his/her assessment in full within twenty-five (25) days after the assessment ordinance takes effect, the total assessment to be paid will be \$4,222.72 instead of \$4,778.28 since the District would not be required to fund a reserve fund, and certain financing costs would not be required to be paid with respect to that assessment.

Bonds'), plus such additional amount as, in the opinion of the Treasurer of the Special Service District, is necessary to assure the availability of money to pay interest on the Assessment Bonds as interest becomes due and payable, including any premium which may be charged and become payable on Assessment Bonds redeemed with assessments paid in advance of stated maturity.

Section 7. Default in Payment. If a default occurs in the payment of any assessment when due, the Treasurer of the Special Service District, on behalf of the Council, will declare the unpaid amount of said delinquent assessment to be immediately due and payable and subject to collection as provided herein. In addition, the Treasurer of the Special Service District, on behalf of the Council, will accelerate payment of the total unpaid balance of the assessment of the delinquent property and declare the whole of the unpaid principal and interest then due to be immediately due and payable. Interest shall accrue and be paid on all amounts declared to be delinquent or accelerated and immediately due and payable (such amounts, Default Amounts') at a default rate of twelve percent (12%) per annum from their due date until paid in full (the 'Default Rate'). In addition to interest charges at the Default Rate, costs of collection, as approved by the Treasurer of the Special Service District on behalf of the Council, including, without limitation, attorneys' fees, trustee's fees, and court costs incurred by the County or Special Service District, shall be charged on all Default Amounts.

Upon any default in the payment of any assessment when due, the Treasurer of the Special Service District shall give notice in writing of such default to the owner of the property in default, as shown by the last available equalized assessment list of the County. Notice shall be effective upon deposit of the notice in the U.S. Mail, postage prepaid, and addressed to the owner as shown on the last equalized assessment rolls of Wasatch County. The notice shall provide for a period of fifteen (15) calendar days in which the owner shall pay the installments then due and owing, after which the Treasurer of the Special Service District, on behalf of the County, shall immediately initiate a sale of the property as provided in Title 57, Chapter 1, Utah Code Annotated 1953, as amended and related pertinent provisions of the Act, in the manner provided for actions to foreclose trust deeds. In accordance with Section 11-42-502 of the Act, the Council shall designate a qualified trustee to carry out such foreclosure, and said trustee shall be deemed to have a power of sale and all other rights, power, and authority necessary to legally and lawfully foreclose the lien for delinquent assessments. If for any reason the trustee cannot perform the powers and responsibilities herein provided, it may appoint, with the consent of the Council, a qualified trustee to serve as trustee. If at the sale no person or entity shall bid and pay to the Special Service District the amount due on the assessment plus interest and costs, the property shall be deemed sold to the Special Service District for these amounts. The Special Service District shall be permitted to bid at the sale. So long as the Special Service District retains ownership of the property, it shall pay all delinquent assessment installments and all assessment installments that become due, including the interest thereon.

The remedies provided herein for the collection of assessments and the enforcement of liens shall be deemed and construed to be cumulative and the use of any one method or means or remedy of collection or enforcement available at law or in equity

shall not deprive the Special Service District or the trustee on behalf of the Special Service District, of the use of any other method or means. The amounts of accrued interest and all costs of collection, trustee's fees, attorneys' fees, and costs, shall be added to the amount of the assessment up to, and including, the date of foreclosure sale.

Section 8. Remedy of Default. If prior to the final date payment may be legally made under a final sale or foreclosure of property to collect delinquent assessments, or prior to the end of the three-month reinstatement period provided by Section 57-1-31, Utah Code Annotated 1953, as amended, in the event the collection is enforced through the method of foreclosing trust deeds, the property owner pays the full amount of all unpaid installments of principal and interest which are past due and delinquent with interest on such installments at the Default Rate to the payment date, plus all trustee's fees, attorneys' fees, and other costs of collection, the assessment of said owner shall be restored and such default removed, and thereafter the owner shall have the right to make the payments in installments as if the default had not occurred, subject to any default that may thereafter occur and the exercise of remedies as herein provided with respect thereto. Any payment made to cure a default shall be applied first, to the payment of attorneys' fees and other costs incurred as a result of such default; second, to interest charged on past due installments at the Default Rate, as set forth above; third, to the interest portion of all past due assessments; and last, to the payment of outstanding principal.

Section 9. Lien of Assessment. The assessments, any interest accruing and the penalties, trustee's fees, attorneys' fees, and other costs of collection shall constitute a lien against the property upon which the assessment is levied on the effective date of this Ordinance. Said lien shall be superior to the lien of any trust deed, mortgage, mechanic's, or materialman's lien, or other encumbrance and shall be equal to and on a parity with the lien for general property taxes. The lien shall continue until the assessment and any interest, penalties, and costs on it are paid, notwithstanding any sale of the property for or on account of a delinquent general property tax, special tax, or other assessment or the issuance of tax deed, an assignment of interest by the governing entity or a sheriff's certificate of sale or deed.

Section 10. Debt Service Reserve Fund. The Council does hereby establish a reserve fund (the "Debt Service Reserve Fund") in lieu of funding a special improvement guaranty fund, as additional security for the Assessment Bonds to be issued by the Special Service District. The Debt Service Reserve Fund shall be initially funded from proceeds of the Assessment Bonds in an amount approximately equal to the lesser of (a) one hundred percent (100%) of average annual debt service on the Assessment Bonds, or (b) the maximum amount permitted under applicable federal tax law requirements to maintain federal tax-exemption of interest on the Assessment Bonds (the "Debt Service Reserve Requirement"), and shall be replenished from time to time with proceeds from foreclosure proceedings by the Special Service District against any assessed property up to, but in no event exceeding the Debt Service Reserve Requirement. The cost of initially funding the Debt Service Reserve Fund is included in the assessments of the property owners described herein. The Debt Service Reserve Requirement shall be adjusted as property owners prepay their assessments in full, as provided in the Indenture of Trust to

be executed by the Council to authorize the issuance and sale of the Assessment Bonds (the "Indenture"). The moneys on deposit in the Debt Service Reserve Fund shall, upon the final payment of the Assessment Bonds, be applied to the final assessment payment obligation of the assessed properties. If the amounts on deposit in the Debt Service Reserve Fund exceed the final assessment obligation, any excess amounts shall be paid by the Special Service District to the owners whose properties were subject to the final assessment payment obligation, as an excess assessment payment.

In the event insufficient assessments are collected by the Special Service District to make the debt service payments on the Assessment Bonds, the Special Service District may draw on the Debt Service Reserve Fund to make up such deficiency. In the event the amount on deposit in the Debt Service Reserve Fund is less than the Debt Service Reserve Requirement, adjusted from time to time, the Special Service District will replenish the Debt Service Reserve Fund as provided in the Indenture. If the amount on deposit in the Debt Service Reserve Fund exceeds the Debt Service Reserve Requirement adjusted from time to time, excess moneys shall be transferred to the Bond Fund established under the Indenture to be applied pro rata toward the next assessment payment obligations coming due.

Section 11. Investment Earnings. Except as otherwise provided in Section 10, all investment earnings on the Debt Service Reserve Fund shall be maintained in said Fund and applied in the same manner as the other moneys on deposit therein as provided in the Indenture.

Section 12. Contestability. No assessment shall be declared invalid or set aside in whole or in part in consequence of any error or irregularity which does not go to the equity or justice of the assessment or proceeding. Any party who has not waived his objections to the same as provided by statute may commence a civil action in the district court with jurisdiction in Wasatch County against the Special Service District to enjoin the levy or collection of the assessment or to set aside and declare unlawful this Ordinance.

Such action must be commenced and summons must be served on the Special Service District not later than thirty (30) days after the effective date of this Ordinance. This action shall be the exclusive remedy of any aggrieved party. No court shall entertain any complaint which the party was authorized to make by statute but did not timely make or any complaint that does not go to the equity or justice of the assessment or proceeding.

After the expiration of the 30-day period provided in this section:

(a) The Assessment Bonds issued or to be issued against the Timber Lakes Assessment Area and the assessments levied in the Timber Lakes Assessment Area shall become incontestable as to all persons who have not commenced the action and served a summons as provided for in this section; and

(b) No suit to enjoin the issuance or payment of the Assessment Bonds, the levy, collection, or enforcement of the assessments, or in any other

manner attacking or questioning the legality of the Assessment Bonds or assessments may be instituted in this state, and no court shall have authority to inquire into these matters.

Section 13. Notice to Property Owners. The Treasurer of the Special Service District is hereby authorized and directed to give notice of assessment by mail to the property owners in the Timber Lakes Assessment Area. Said notice shall, among other things, state the amount of the assessment and the terms of payment. A copy of the form of notice of assessment is available for examination upon request at the office of the Special Service District.

Section 14. All Necessary Action Approved. The officials of the County and Special Service District are hereby authorized and directed to take all action necessary and appropriate to effectuate the provisions of this Ordinance.

Section 15. Repeal of Conflicting Provisions. All ordinances or parts thereof in conflict with this Ordinance are hereby repealed.

Section 16. Publication of Ordinances. Immediately after its adoption, this Ordinance shall be signed by the Chair and County Auditor/Clerk and shall be recorded in the ordinance book kept for that purpose. This Ordinance shall be published once in the Wasatch Wave, a newspaper published and having general circulation in the County, and shall take effect immediately upon its passage and approval and publication as required by law.

PASSED AND APPROVED by the County Council, this November 10, 2010.

(SEAL)

By: *Kip Banquet*
Chair

ATTEST:

By: *Bruce R. Alford*
County Auditor/Clerk

OPEN AND PUBLIC MEETING AFFIDAVIT

STATE OF UTAH)
: SS
COUNTY OF WASATCH)

I, the undersigned, the duly qualified and acting County Clerk of Wasatch County, Utah, and ex officio Clerk of the Board of Wasatch County Commissioners do hereby certify, according to the records of said Board in my official possession, and upon my own knowledge and belief, that in accordance with the requirements of Section 52-4-6, Utah Code Annotated, 1953, as amended, have caused public notice of the agenda, date, time and place of the November 10, 2010 public meeting held by the Board of County Council of Wasatch County, Utah to be given by:

[] (a) Causing written notice to be posted at the principal office of the Board at the County Administration Building in Heber City, Utah at least twenty-four (24) hours before the convening of the meeting, in the form attached hereto as Exhibit A. This written notice has remained so posted and available for public inspection during the regular office hours of the Board until the convening of the meeting; and

[] (b) Causing written notice in the form attached hereto as Exhibit A to be provided at least twenty-four hours before the convening of the meeting, to The Wasatch Wave, a newspaper of general circulation within the geographic jurisdiction of Wasatch County, and to each local media correspondent, newspaper, radio station, or television station which has requested notification of meeting of the Board of County Council.


This Open and Public Meeting Affidavit will become part of the official minutes of County Council Regular meetings.

IN WITNESS WHEREOF, I have hereunto subscribed my signature and impressed hereon the official seal of the Board of County Council of Wasatch County, Utah, this 10th day of November, 2010.

Brent R. Titcomb
Wasatch County Clerk / Auditor

SUBSCRIBED AND SWORN to me, a Notary Public, this 10th day of November, 2010.

Notary Public




WHEN RECORDED, RETURN TO:

Blaine Carlton
Ballard Spahr LLP
201 South Main Street, Suite 800
Salt Lake City, UT 84111

NOTICE OF ASSESSMENT INTEREST

Notice is hereby given that Timber Lakes Water Special Improvement District, Wasatch County, Utah ("Timber Lakes"), claims an interest in the property described on Exhibit 1 arising out of the requirements of the Timber Lakes Assessment Area (the "Timber Lakes Assessment Area") and the terms and provisions of the Assessment Ordinance adopted by the Wasatch County Council as the governing body of Timber Lakes on November 10, 2010, levying an assessment against certain properties in the Timber Lakes Assessment Area. For information call the office of the District ^{offices} of Timber Lakes at (435) 654-0125.


Dated this January 28, 2011.


Chair of the Wasatch County Council

STATE OF UTAH)
 : ss.
COUNTY OF WASATCH)

On January 28th, 2011, personally appeared before me, Michael Kohler, who duly acknowledged to me that he executed the foregoing instrument on behalf of the Timber Lakes Water Special Service District, Wasatch County, Utah in his capacity of Chair of Wasatch County, Utah acting as the governing board of Timber Lakes.

My Commission Expires:
March 31, 2011


Notary Public
Residing at: Midway, Utah




EXHIBIT A

ASSESSMENT LIST

THE PROPERTIES CURRENTLY ASSESSED WITHIN THE TIMBER LAKES ASSESSMENT AREA ARE LEGALLY DESCRIBED BY LOT IN THE ATTACHED TABLE (THOSE LOTS MARKED AS "LIEN ONLY" ARE LOTS BEING COMBINED BY THE OWNER WITH AN ASSESSED LOT FOR PURPOSES OF PROVIDING SECURITY FOR THE 2011 ASSESSMENT BONDS, BUT SUCH LOTS DO NOT HAVE FUTURE RIGHTS TO WATER HOOKUP).

| Customer Cust No | Customer Name | Plot # | Plot Date | Location/Service Address | Parcel # | Serial # | |
|------------------|------------------------------|-------------------|------------|--------------------------|--------------------|--------------------|-----------------|
| 5000010 | BRODERICK, JOSEPH | 1 Amended | 10/14/1971 | LOT 1 MAPLE ROAD | 00-0002-4492 | 07L-0001-0-014-046 | LOT 1 |
| 5000020 | TREMBLAY, RAYMOND | 1 Amended | 10/14/1971 | LOT 2 MAPLE ROAD | 00-0002-4500 | 07L-0002-0-014-046 | LOT 2 |
| 5000030 | RASCON, ART | 1 Amended | 10/14/1971 | LOT 3 MAPLE ROAD | 00-0002-4518 | 07L-0003-0-014-046 | LOT 3 |
| 5000050 | CASPER, LARRY | 1 Amended | 10/14/1971 | LOT 5 MAPLE ROAD | 00-0002-4534 | 07L-0005-0-014-046 | LOT 5 |
| 5000090 | HADLEY, LAMAR | 1 Amended | 10/14/1971 | LOT 9 MAPLE ROAD | 00-0002-4575 | 07L-0009-0-014-046 | LOT 9 |
| 5000100 | PARRISH, PATRICK AND NICHOLE | 1 Amended | 10/14/1971 | LOT 10 MAPLE ROAD | 00-0002-4583 | 07L-0010-0-014-046 | LOT 10 |
| 5000120 | SEELY, CHET | 1 Amended | 10/14/1971 | LOT 12 PINE DRIVE | 00-0002-4609 | 07L-0012-0-014-046 | LOT 12 |
| 5000130 | BALLIF, MAURICE | 1 Amended | 10/14/1971 | LOT 13 PINE DRIVE | 00-0002-4617 | 07L-0013-0-014-046 | LOT 13 |
| 5000140 | LARSEN, MICHELLE | 1 Amended | 10/14/1971 | LOT 14 MAPLE ROAD | 00-0002-4625 | 07L-0014-0-014-046 | LOT 14 |
| 5000150 | CROOKSTON, DOUGLAS C | 1 Amended | 10/14/1971 | LOT 15 MAPLE ROAD | 00-0002-4633 | 07L-0015-0-014-046 | LOT 15 |
| 5000170 | LEADER, RICHARD E | 1 Lot 17A Amended | 10/29/2003 | LOT 17A MAPLE ROAD | 00-0002-4658 | 07L-0017-A-014-046 | LOT 17A AMENDED |
| 5000200 | SHEETS BRENT D | 1 Amended | 10/14/1971 | LOT 20 MAPLE ROAD | 00-0002-4682 | 07L-0020-0-014-046 | LOT 20 |
| 5000220 | LARSEN, CHRIS | 1 Amended | 10/14/1971 | LOT 22 MAPLE ROAD | 00-0002-4708 | 07L-0022-0-014-046 | LOT 22 |
| 5000250 | HEFLER, DAVE | 1 Amended | 10/14/1971 | LOT 25 MAPLE ROAD | 00-0002-4732 | 07L-0025-0-014-046 | LOT 25 |
| 5000260 | WISEMAN, KIM | 1 Amended | 10/14/1971 | LOT 26 BLUE SPRUCE DRIVE | 00-0002-4740 | 07L-0026-0-014-046 | LOT 26 |
| 5000270.1 | MORGAN, JARED & AMBER | 1 Amended | 10/14/1971 | LOT 27 BLUE SPRUCE DRIVE | 00-0002-4757 | 07L-0027-0-014-046 | LOT 27 |
| 5000280 | LARSON, RENEE J | 1 Amended | 10/14/1971 | LOT 28 BIRCH ROAD | 00-0002-4765 | 07L-0028-0-014-046 | LOT 28 |
| 5000290 | KODIAK ENTERPRISES LLC | 1 Amended | 10/14/1971 | LOT 29 BIRCH ROAD | 00-0002-4773 | 07L-0029-0-014-046 | LOT 29 |
| 5000300 | NAYLOR, KENNETH D. | 1 Amended | 10/14/1971 | LOT 30 BIRCH ROAD | 00-0002-4781 | 07L-0030-0-014-046 | LOT 30 |
| 5000310 | NAYLOR, KEN D | 1 Amended | 10/14/1971 | LOT 31 BIRCH ROAD | 00-0002-4799 | 07L-0031-0-014-046 | LOT 31 |
| 5000320 | CHRISTIAN, DONALD & JILL | 1 Amended | 10/14/1971 | LOT 32 BIRCH ROAD | 00-0002-4807 | 07L-0032-0-014-046 | LOT 32 |
| 5000330 | PELESCHKA, HORST | 1 Amended | 10/14/1971 | LOT 34 BIRCH ROAD | 07L-0034-0-014-046 | | LOT 34 |
| 5000380 | CHRISTENSEN, CARI | 1 Amended | 10/14/1971 | LOT 36 BIRCH ROAD | 00-0002-4849 | 07L-0036-0-014-046 | LOT 36 |
| 5000390 | KENDALL, GARTH A | 1 Amended | 10/14/1971 | LOT 38 BIRCH ROAD | 00-0002-4864 | 07L-0038-0-014-046 | LOT 38 |
| 5000400 | WILCOX, LAVNE & ODETTA | 1 Amended | 10/14/1971 | LOT 39 BIRCH ROAD | 00-0002-4872 | 07L-0039-0-014-046 | LOT 39 |
| 5000410 | BROWN, JERRY K. | 1 Amended | 10/14/1971 | LOT 40 BIRCH ROAD | 00-0002-4880 | 07L-0040-0-014-046 | LOT 40 |
| 5000420 | CARLSON, STEVE | 1 Amended | 10/14/1971 | LOT 41 BIRCH ROAD | 00-0002-4898 | 07L-0041-0-014-046 | LOT 41 |
| 5000440 | HALLMAN, JOE | 1 Amended | 10/14/1971 | LOT 42 PINE DRIVE | 00-0002-4906 | 07L-0042-0-014-046 | LOT 42 |
| 5000450 | ROLLINS, MARK & BRITNEY | 1 Amended | 10/14/1971 | LOT 44 BIRCH ROAD | 00-0002-4922 | 07L-0044-0-014-046 | LOT 44 |
| 5000460 | HUDSON, RANDY A | 1 Amended | 10/14/1971 | LOT 45 BIRCH ROAD | 00-0002-4930 | 07L-0045-0-014-046 | LOT 45 |
| 5000470 | HUDSON, RANDY A | 1 Amended | 10/14/1971 | LOT 46 BIRCH ROAD | 00-0002-4948 | 07L-0046-0-014-046 | LOT 46 |
| 5000480 | HUDSON, RANDY A | 1 Amended | 10/14/1971 | LOT 47 BIRCH ROAD | 00-0002-4955 | 07L-0047-0-014-046 | LOT 47 |
| 5000510.1 | ABRAHAM, PAUL JOSEPH | 1 Amended | 10/14/1971 | LOT 48 BIRCH ROAD | 00-0002-4963 | 07L-0048-0-014-046 | LOT 48 |
| 5000520 | TYSON, MARK | 1 Amended | 10/14/1971 | LOT 51 BIRCH ROAD | 00-0002-4997 | 07L-0051-0-014-046 | LOT 51 |
| 5000530 | ZELIG, MARK | 1 Amended | 10/14/1971 | LOT 52 BIRCH ROAD | 00-0002-5002 | 07L-0052-0-014-046 | LOT 52 |
| 5000540.2 | PEARCE, TRENT | 1 Amended | 10/14/1971 | LOT 53 BLUE SPRUCE DRIVE | 00-0002-5010 | 07L-0053-0-014-046 | LOT 53 |
| 5000560 | WOOD, RITCH | 1 Amended | 10/14/1971 | LOT 54 BLUE SPRUCE DRIVE | 00-0002-5028 | 07L-0054-0-014-046 | LOT 54 |
| 5000590 | JENKINS/NUSSBAUM | 1 Amended | 10/14/1971 | LOT 56 ASPEN ROAD | 00-0002-5044 | 07L-0056-0-014-046 | LOT 56 |
| 5000630 | MAUGHAN, HEBER C | 1 Amended | 10/14/1971 | LOT 59 ASPEN ROAD | 00-0002-5077 | 07L-0059-0-014-046 | LOT 59 |
| | | | | LOT 63 ASPEN ROAD | 00-0002-5119 | 07L-0063-0-014-046 | LOT 63 |

| Customer Cust No | Customer Name | Plot # | Plot Date | Location/Service Address | Parcel # | Serial # | |
|------------------|---------------------------|-------------------|------------|--------------------------|--------------|--------------------|-----------------|
| 5000640 | HALLMAN, JOE | 1 Amended | 10/14/1971 | LOT 64 ASPEN ROAD | 00-0002-5127 | OTL-0064-0-014-046 | LOT 64 |
| 5000700 | WILLIAMSON, BARBARA | 1 Amended | 10/14/1971 | LOT 70 ASPEN ROAD | 00-0002-5184 | OTL-0070-0-014-046 | LOT 70 |
| 5000720 | RUSSON, DALE | 1 Amended | 10/14/1971 | LOT 72 ASPEN ROAD | 00-0002-5200 | OTL-0072-0-014-046 | LOT 72 |
| 5000730 | LAYTON, MONTE | 1 Amended | 10/14/1971 | LOT 73 ASPEN ROAD | 00-0002-5218 | OTL-0073-0-014-046 | LOT 73 |
| 5000750 | OUR DREAM LLC | 1 Amended | 10/14/1971 | LOT 75 APSEN ROAD | 00-0002-5234 | OTL-0075-0-014-046 | LOT 75 |
| 5000760 | HORNOK, SHERYL L. | 1 Amended | 10/14/1971 | LOT 76 ASPEN ROAD | 00-0002-5242 | OTL-0076-0-014-046 | LOT 76 |
| 5000770 | ALLRED, GORDON | 1 Amended | 10/14/1971 | LOT 77 ASPEN ROAD | 00-0002-5259 | OTL-0077-0-014-046 | LOT 77 |
| 5000790 | PELESCHKA, DAN | 1 Amended | 10/14/1971 | LOT 79 ASPEN ROAD | 00-0002-5267 | OTL-0078-0-014-046 | LOT 78 |
| 5000800 | CROWLEY, RICK | 1 Lot 80A Amended | 10/8/2003 | LOT 80 ASPEN ROAD | 00-0002-5283 | OTL-0080-A-014-046 | LOT 80A AMENDED |
| 5000820 | CROWLEY, RICK | 1 Amended | 10/14/1971 | LOT 82 ASPEN ROAD | 00-0002-5309 | OTL-0082-0-014-046 | LOT 82 |
| 5000840 | PINO, JIM | 1 Amended | 10/14/1971 | LOT 84 ASPEN ROAD | 00-0002-5325 | OTL-0084-0-014-046 | LOT 84 |
| 5000850 | PINO, JIM | 1 Amended | 10/14/1971 | LOT 85 ASPEN ROAD | 00-0002-5333 | OTL-0085-0-014-046 | LOT 85 |
| 5000900 | PAULING, H RONALD | 1 Amended | 10/14/1971 | LOT 90 GREEN BRIAR ROAD | 00-0002-5382 | OTL-0090-0-014-046 | LOT 90 |
| 5000910 | WATSON, ANGELA | 1 Amended | 10/14/1971 | LOT 91 GREEN BRIAR ROAD | 00-0002-5390 | OTL-0091-0-014-046 | LOT 91 |
| 5000920.1 | FINLAYSON, KEITH | 1 Amended | 10/14/1971 | LOT 92 GREEN BRIAR ROAD | 00-0002-5408 | OTL-0092-0-014-046 | LOT 92 |
| 5000930 | NISH, JEFF | 1 Amended | 10/14/1971 | LOT 93 GREEN BRIAR ROAD | 00-0002-5416 | OTL-0093-0-014-046 | LOT 93 |
| 5000940 | NISH, JEFF | 1 Amended | 10/14/1971 | LOT 94 GREEN BRIAR ROAD | 00-0002-5424 | OTL-0094-0-014-046 | LOT 94 |
| 5000950 | FERGUSON, SCOTT | 1 Amended | 10/14/1971 | LOT 95 GREEN BRIAR ROAD | 00-0002-5432 | OTL-0095-0-014-046 | LOT 95 |
| 5000960 | GRAFF, BRAD | 1 Amended | 10/14/1971 | LOT 97 BIRCH ROAD | 00-0002-5440 | OTL-0096-0-014-046 | LOT 96 |
| 5000970 | SCHICK, BRENT & DIANE | 1 Amended | 10/14/1971 | LOT 97 BIRCH ROAD | 00-0002-5457 | OTL-0097-0-014-046 | LOT 97 |
| 5000980 | BROWN, JERRY K | 1 Amended | 10/14/1971 | LOT 98 BIRCH ROAD | 00-0002-5465 | OTL-0098-0-014-046 | LOT 98 |
| 5000990 | WILLIAM MCNEIL/GREG HILL | 1 Amended | 10/14/1971 | LOT 99 BIRCH RAOD | 00-0002-5473 | OTL-0099-0-014-046 | LOT 99 |
| 5010000 | RANDY PETERS | 1 Amended | 10/14/1971 | LOT 100 PINE DRIVE | 00-0002-5481 | OTL-0100-0-014-046 | LOT 100 |
| 5002010 | SCHINDLER, DENNIS | 2 | 8/25/1971 | LOT 201 BOXWOOD LANE | 00-0002-5564 | OTL-0201-0-009-046 | LOT 201 |
| 5002030 | VIC LTD | 2 | 8/25/1971 | LOT 203 BOXWOOD LANE | 00-0002-5580 | OTL-0203-0-009-046 | LOT 203 |
| 5002040 | TROY WILDE | 2 | 8/25/1971 | LOT 204 BOXWOOD LANE | 00-0002-5598 | OTL-0204-0-009-046 | LOT 204 |
| 5002050 | WILCOX, TRAVIS | 2 | 8/25/1971 | LOT 205 BOXWOOD LANE | 00-0002-5606 | OTL-0205-0-009-046 | LOT 205 |
| 5002060 | TREU, SCOTT | 2 | 8/25/1971 | LOT 206 BOXWOOD LANE | 00-0002-5614 | OTL-0206-0-009-046 | LOT 206 |
| 5002070 | GLAZIER, JAY | 2 | 8/25/1971 | LOT 207 BOXWOOD LANE | 00-0002-5622 | OTL-0207-0-009-046 | LOT 207 |
| 5002080 | MCCLAVE, JAMES D | 2 | 8/25/1971 | LOT 208 BOXWOOD LANE | 00-0002-5630 | OTL-0208-0-009-046 | LOT 208 |
| 5002090 | BELCHER, EVERETT HOLLADAY | 2 | 8/25/1971 | LOT 209 BOXWOOD LANE | 00-0002-5648 | OTL-0209-0-009-046 | LOT 209 |
| 5002100.1 | STOBART, DAVE | 2 | 8/25/1971 | LOT 210 LAKE PINES DRIVE | 00-0002-5655 | OTL-0210-0-009-046 | LOT 210 |
| 5002110 | STAKER, ANGELA & D. VERN | 2 | 8/25/1971 | LOT 211 LAKE PINES DRIVE | 00-0002-5663 | OTL-0211-0-009-046 | LOT 211 |
| 5002120 | OHARA, STEVE & LORI | 2 | 8/25/1971 | LOT 212 LAKE PINES DRIVE | 00-0002-5671 | OTL-0212-0-009-046 | LOT 212 |
| 5002130.1 | MC DONALD, ANDY | 2 | 8/25/1971 | LOT 213 LAKE PINES DRIVE | 00-0002-5689 | OTL-0213-0-009-046 | LOT 213 |
| 5002140 | GILES, RITCH | 2 | 8/25/1971 | LOT 214 LAKE PINES DRIVE | 00-0002-5697 | OTL-0214-0-009-046 | LOT 214 |
| 5002150 | TAYLOR, MILT | 2 | 8/25/1971 | LOT 215 LAKE PINES DRIVE | 00-0002-5705 | OTL-0215-0-009-046 | LOT 215 |
| 5002160 | TRAVER, JUSTIN | 2 | 8/25/1971 | LOT 216 LAKE PINES DRIVE | 00-0002-5713 | OTL-0216-0-009-046 | LOT 216 |
| 5002170 | DUNLEAVY, FRANK | 2 | 8/25/1971 | LOT 217 LAKE PINES DRIVE | 00-0002-5721 | OTL-0217-0-009-046 | LOT 217 |

| Customer Cust No | Customer Name | Plot # | Plot Date | Location/Service Address | Parcel # | Serial # | |
|------------------|--------------------------------|-------------------|-----------|--------------------------|--------------|--------------------|-----------------|
| 5002180 | SONNITAG, JAMES | 2 Lot 218 Amended | 9/27/2005 | LOT 218 LAKE PINES DRIVE | 00-0002-5739 | 0TL-0218-0-009-046 | LOT 218 AMENDED |
| 5002210.1 | THE PHOENIX RESTAURANT GROUP | 2 | 8/25/1971 | LOT 221 LAKE PINES DRIVE | 00-0002-5762 | 0TL-0221-0-009-046 | LOT 221 |
| 5002220 | MOHMAND, ABDUL-QAYUM | 2 | 8/25/1971 | LOT 222 LAKE PINES DRIVE | 00-0002-5770 | 0TL-0222-0-009-046 | LOT 222 |
| 5002230 | LEE, RUSS | 2 | 8/25/1971 | LOT 223 LAKE PINES DRIVE | 00-0002-5788 | 0TL-0223-0-009-046 | LOT 223 |
| 5002240 | THOMAS, DIAN | 2 | 8/25/1971 | LOT 224 LAKE PINES DRIVE | 00-0002-5796 | 0TL-0224-0-009-046 | LOT 224 |
| 5002250 | FAIRBANKS, DAVID | 2 | 8/25/1971 | LOT 225 LAKE PINES DRIVE | 00-0002-5804 | 0TL-0225-0-009-046 | LOT 225 |
| 5002260.1 | GILLIS, WALTER & REBECCA | 2 | 8/25/1971 | LOT 226 LAKE PINES DRIVE | 00-0002-5812 | 0TL-0226-0-009-046 | LOT 226 |
| 5002270 | TOUSLEY, TERRY | 2 | 8/25/1971 | LOT 227 LAKE PINES DRIVE | 00-0002-5820 | 0TL-0227-0-009-046 | LOT 227 |
| 5002280 | KRAUSS, WILLIAM E. | 2 | 8/25/1971 | LOT 228 CEDAR BARK LANE | 00-0002-5838 | 0TL-0228-0-009-046 | LOT 228 |
| 5002310 | TRUDEAU, CHRISTOPHER | 2 | 8/25/1971 | LOT 231 CEDAR BARK LANE | 00-0002-5861 | 0TL-0231-0-009-046 | LOT 231 |
| 5002330 | HARRIS, SHARON LISA ANN WALKOS | 2 | 8/25/1971 | LOT 233 CEDAR BARK LANE | 00-0002-5887 | 0TL-0233-0-009-046 | LOT 233 |
| 5002350 | CASE, BRYAN G | 2 | 8/25/1971 | LOT 235 CEDAR BARK LANE | 00-0002-5903 | 0TL-0235-0-009-046 | LOT 235 |
| 5002380 | HAUN, JIMMY C/O DONALESHEEN | 2 | 8/25/1971 | LOT 238 CEDAR BARK LANE | 00-0002-5937 | 0TL-0238-0-009-046 | LOT 238 |
| 5002390 | PROBST, BRAD | 2 | 8/25/1971 | LOT 239 CEDAR BARK LANE | 00-0002-5945 | 0TL-0239-0-009-046 | LOT 239 |
| 5002400 | HOUT, WAYNE THORUP | 2 | 8/25/1971 | LOT 240 CEDAR BARK LANE | 00-0002-5952 | 0TL-0240-0-009-046 | LOT 240 |
| 5002410 | BRINGHURST, STEVE AND DEANNA | 2 | 8/25/1971 | LOT 241 CEDAR BARK LANE | 00-0002-5960 | 0TL-0241-0-009-046 | LOT 241 |
| 5002420 | BRINGHURST, STEVE AND DEANNA | 2 | 8/25/1971 | LOT 242 CEDAR BARK LANE | 00-0002-5978 | 0TL-0242-0-009-046 | LOT 242 |
| 5002450 | GAROUFALIAS, JIMMY | 2 | 8/25/1971 | LOT 245 CEDAR BARK LANE | 00-0002-6000 | 0TL-0245-0-009-046 | LOT 245 |
| 5002460 | GAROUFALIAS, JIMMY & SUSAN | 2 | 8/25/1971 | LOT 246 CEDAR BARK LANE | 00-0002-6018 | 0TL-0246-0-009-046 | LOT 246 |
| 5002470 | EICHENBLATT, ELLEN | 2 | 8/25/1971 | LOT 247 CEDAR BARK LANE | 00-0002-6026 | 0TL-0247-0-009-046 | LOT 247 |
| 5002480 | EICHENBLATT, ELLEN | 2 | 8/25/1971 | LOT 248 CEDAR BARK LANE | 00-0002-6034 | 0TL-0248-0-009-046 | LOT 248 |
| 5002490 | EICHENBLATT, ELLEN | 2 | 8/25/1971 | LOT 249 CEDAR BARK LANE | 00-0002-6042 | 0TL-0249-0-009-046 | LOT 249 |
| 5002500 | SPARKS, ALICE J | 2 | 8/25/1971 | LOT 250 ACORN WAY | 00-0002-6059 | 0TL-0250-0-009-046 | LOT 250 |
| 5002520 | BUTCHER, BRENT | 2 | 8/25/1971 | LOT 252 LAKE PINES DRIVE | 00-0002-6075 | 0TL-0252-0-009-046 | LOT 252 |
| 5002530 | BARKER, HUGH | 2 | 8/25/1971 | LOT 253 LAKE PINES DRIVE | 00-0002-6083 | 0TL-0253-0-009-046 | LOT 253 |
| 5002540 | O'BRIEN JOANN | 2 | 8/25/1971 | LOT 254 LAKE PINES DRIVE | 00-0002-6091 | 0TL-0254-0-009-046 | LOT 254 |
| 5002560 | FERNLUND, MARSHA L | 2 | 8/25/1971 | LOT 256 LAKE PINES DRIVE | 00-0002-6117 | 0TL-0256-0-009-046 | LOT 256 |
| 5002610 | HOUSKEEPER, JAKE | 2 | 8/25/1971 | LOT 261 LAKE PINES DRIVE | 00-0002-6166 | 0TL-0261-0-009-046 | LOT 261 |
| 5002620 | JEPPSON, CRAIG | 2 | 8/25/1971 | LOT 262 LAKE PINES DRIVE | 00-0002-6174 | 0TL-0262-0-009-046 | LOT 262 |
| 5002630 | CAMPER, MIKE AND LAURA | 2 | 8/25/1971 | LOT 263 LAKE PINES DRIVE | 00-0002-6182 | 0TL-0263-0-009-046 | LOT 263 |
| 5002640 | SMITH, LARRY AND SUSAN | 2 | 8/25/1971 | LOT 264 LAKE PINES DRIVE | 00-0002-6190 | 0TL-0264-0-009-046 | LOT 264 |
| 5002650 | WOODCUTTER HOMES | 2 | 8/25/1971 | LOT 265 LAKE PINES DRIVE | 00-0002-6208 | 0TL-0265-0-009-046 | LOT 265 |
| 5002660 | UTAH LANDS.COM, PC | 2 | 8/25/1971 | LOT 266 LAKE PINES DRIVE | 00-0002-6216 | 0TL-0266-0-009-046 | LOT 266 |
| 5002670 | RYDMAN, ROY & KATHY | 2 | 8/25/1971 | LOT 267 LAKE PINES DRIVE | 00-0002-6224 | 0TL-0267-0-009-046 | LOT 267 |
| 5002680 | HISLER, JOE | 2 | 8/25/1971 | LOT 268 LAKE PINES DRIVE | 00-0002-6232 | 0TL-0268-0-009-046 | LOT 268 |
| 5002690 | ROMERO, MARCELINA | 2 | 8/25/1971 | LOT 269 LAKE PINES DRIVE | 00-0002-6240 | 0TL-0269-0-009-046 | LOT 269 |
| 5002700 | ANDERSON, BLAINE L | 2 | 8/25/1971 | LOT 270 RIDGELINE DRIVE | 00-0002-6257 | 0TL-0270-0-009-046 | LOT 270 |
| 5003020 | BARKER, VICTORIA F | 3 | 8/25/1971 | LOT 302 CLYDE LAKE DRIVE | 00-0002-6356 | 0TL-0302-0-009-046 | LOT 302 |
| 5003030 | HISLER, JEFF | 3 | 8/25/1971 | LOT 303 CLYDE LAKE DRIVE | 00-0002-6372 | 0TL-0303-0-009-046 | LOT 303 |
| 5003040 | CHASE, SEAN | 3 | 8/25/1971 | LOT 304 CLYDE LAKE DRIVE | 00-0002-6380 | 0TL-0304-0-009-046 | LOT 304 |

| Customer Cust No | Customer Name | Plot # | Plot Date | Location Service Address | Parcel # | Serial # | |
|------------------|-----------------------------|--------|------------|--------------------------|--------------|--------------------|-----------------|
| 5003050 | CROZIER, STEVE | 3 | 8/25/1971 | LOT 305 CLYDE LAKE DRIVE | 00-0002-6398 | OTL-0305-0-009-046 | LOT 305 |
| 5003060 | CHACE, DONALD | 3 | 8/25/1971 | LOT 306 CLYDE LAKE DRIVE | 00-0002-6406 | OTL-0306-0-009-046 | LOT 306 |
| 5003070 | HISLER, JEFF & ROBIN | 3 | 8/25/1971 | LOT 307 CLYDE LAKE DRIVE | 00-0002-6414 | OTL-0307-0-009-046 | LOT 307 |
| 5003080 | HISLER, JEFF | 3 | 8/25/1971 | LOT 308 LAKE PINES DRIVE | 00-0002-6422 | OTL-0308-0-009-046 | LOT 308 |
| 5003090 | LLOYD, SETH | 3 | 8/25/1971 | LOT 309 LAKE PINES DRIVE | 00-0002-6430 | OTL-0309-0-009-046 | LOT 309 |
| 5003100 | TAYLOR, LESLIE ANN | 3 | 8/25/1971 | LOT 310 LAKE PINES DRIVE | 00-0002-6448 | OTL-0310-0-009-046 | LOT 310 |
| 5003110 | PETERSON, HARRY & KAREN | 3 | 8/25/1971 | LOT 311 LAKE PINES DRIVE | 00-0002-6455 | OTL-0311-0-009-046 | LOT 311 |
| 5003120 | BINGHAM, MICHAEL AND JANICE | 3 | 8/25/1971 | LOT 312 LAKE PINES DRIVE | 00-0002-6463 | OTL-0312-0-009-046 | LOT 312 |
| 5003130 | ABERROMBIE, WAYNE D. | 3 | 8/25/1971 | LOT 313 LAKE PINES DRIVE | 00-0002-6471 | OTL-0313-0-009-046 | LOT 313 |
| 5003150 | KEHL, MARLYNN | 3 | 8/25/1971 | LOT 315 LAKE PINES DRIVE | 00-0002-6497 | OTL-0315-0-009-046 | LOT 315 |
| 5003170 | YU, KAM C | 3 | 8/25/1971 | LOT 317 LAKE PINES DRIVE | 00-0002-6513 | OTL-0317-0-009-046 | LOT 317 |
| 5003190 | SHELBURG, WESLEY | 3 | 8/25/1971 | LOT 319 LAKE PINES DRIVE | 00-0002-6539 | OTL-0319-0-009-046 | LOT 319 |
| 5003200 | HARRISON, JOHN | 3 | 8/25/1971 | LOT 320 LAKE PINES DRIVE | 00-0002-6547 | OTL-0320-0-009-046 | LOT 320 |
| 5003210 | BELL, JAMES AND STEPHANIE | 3 | 8/25/1971 | LOT 321 GREENLEAF ROAD | 00-0002-6554 | OTL-0321-0-009-046 | LOT 321 |
| 5003220 | SIDWELL, MARIANNA | 3 | 8/25/1971 | LOT 322 GREENLEAF ROAD | 00-0002-6562 | OTL-0322-0-009-046 | LOT 322 |
| 5003230 | CLEGG, EARL T | 3 | 8/25/1971 | LOT 323 GREENLEAF ROAD | 00-0002-6570 | OTL-0323-0-009-046 | LOT 323 |
| 5003260 | WILDE, TROY & GRETCHEN | 3 | 8/25/1971 | LOT 326 ACORN WAY | 00-0002-6604 | OTL-0326-0-009-046 | LOT 326 |
| 5003270 | PINKERTON, VIRGINIA | 3 | 8/25/1971 | LOT 327 ACORN WAY | 00-0002-6612 | OTL-0327-0-009-046 | LOT 327 |
| 5003310 | TAYLOR, TOBY AND KERRIE | 3 | 12/19/2006 | LOT 331 ACORN WAY | 00-0002-6653 | OTL-0331-0-009-046 | LOT 331 AMENDED |
| 5003330 | KNECHT, JOHN THEODORE | 3 | 8/25/1971 | LOT 333 ACORN WAY | 00-0002-6679 | OTL-0333-0-009-046 | LOT 333 |
| 5003340 | LUNDEEN, MIKE | 3 | 8/25/1971 | LOT 334 ACORN WAY | 00-0002-6687 | OTL-0334-0-009-046 | LOT 334 |
| 5003350 | HALUCK, MARGRET | 3 | 8/25/1971 | LOT 335 ACORN WAY | 00-0002-6695 | OTL-0335-0-009-046 | LOT 335 |
| 5003360 | HALUCK, MARGRET | 3 | 8/25/1971 | LOT 336 ACORN WAY | 00-0002-6703 | OTL-0336-0-009-046 | LOT 336 |
| 5003370 | AHOUE, TINA | 3 | 8/25/1971 | LOT 337 ACORN WAY | 00-0002-6711 | OTL-0337-0-009-046 | LOT 337 |
| 5003390 | ALDA PARTNERSHIP | 3 | 8/25/1971 | LOT 339 GREENLEAF DRIVE | 00-0002-6737 | OTL-0339-0-009-046 | LOT 339 |
| 5003400 | PINKERTON, VIRGINIA | 3 | 8/25/1971 | LOT 340 GREENLEAF ROAD | 00-0002-6745 | OTL-0340-0-009-046 | LOT 340 |
| 5003420 | NELSON, CURT | 3 | 8/25/1971 | LOT 342 GREENLEAF DRIVE | 00-0002-6760 | OTL-0342-0-009-046 | LOT 342 |
| 5003430 | DALTON, DANIEL R | 3 | 8/25/1971 | LOT 343 GREENLEAF ROAD | 00-0002-6778 | OTL-0343-0-009-046 | LOT 343 |
| 5003450 | COSTELLO, MATHEW & MANDY | 3 | 8/25/1971 | LOT 345 LAKE PINES DRIVE | 00-0002-6794 | OTL-0345-0-009-046 | LOT 345 |
| 5003460 | HERINGER, CLARK G. | 3 | 8/25/1971 | LOT 346 CLYDE LAKE DRIVE | 00-0002-6802 | OTL-0346-0-009-046 | LOT 346 |
| 5003470 | CAMPER, MICHAEL | 3 | 8/25/1971 | LOT 347 CLYDE LAKE DRIVE | 00-0002-6810 | OTL-0347-0-009-046 | LOT 347 |
| 5003490 | SEVALL, ALLEN | 3 | 8/25/1971 | LOT 349 CLYDE LAKE DRIVE | 00-0002-6836 | OTL-0349-0-009-046 | LOT 349 |
| 5003500.1 | CAMPBELL, JON | 3 | 8/25/1971 | LOT 350 CLYDE LAKE DRIVE | 00-0002-6844 | OTL-0350-0-009-046 | LOT 350 |
| 5003510 | Scadden, Rick | 3 | 8/25/1971 | LOT 351 CLYDE LAKE DRIVE | 00-0002-6851 | OTL-0351-0-009-046 | LOT 351 |
| 5003520 | FRANCIS, RORY | 3 | 8/25/1971 | LOT 352 TREE TOP LANE | 00-0002-6869 | OTL-0352-0-009-046 | LOT 352 |
| 5003530 | CROZIER, STEVE | 3 | 8/25/1971 | LOT 353 TREE TOP LANE | 00-0002-6877 | OTL-0353-0-009-046 | LOT 353 |
| 5003540 | HANSEN, DOUGLAS H | 3 | 8/25/1971 | LOT 354 TREE TOP LANE | 00-0002-6885 | OTL-0354-0-009-046 | LOT 354 |
| 5003580 | NEWTON, DENNIS L | 3 | 8/25/1971 | LOT 358 TREE TOP LANE | 00-0002-6927 | OTL-0358-0-009-046 | LOT 358 |
| 5003590 | ALLEN, CRAIG | 3 | 8/25/1971 | LOT 359 TREE TOP LANE | 00-0002-6935 | OTL-0359-0-009-046 | LOT 359 |
| 5003620 | KEHOE, KEVIN & JULIE | 3 | 8/25/1971 | LOT 362 CLYDE LAKE DRIVE | 00-0002-6968 | OTL-0362-0-009-046 | LOT 362 |

| Customer Cust No | Customer Name | Plat # | Plat Date | Location/Service Address | Parcel # | Serial # | |
|------------------|-------------------------------|--------|-----------|---------------------------|--------------|--------------------|-----------------|
| 5003630 | KEHOE, KEVIN & JULIE | 3 | 8/25/1971 | LOT 363 CLYDE LAKE DRIVE | 00-0002-6976 | OTL-0363-0-009-046 | LOT 363 |
| 5003650 | KEHOE, KEVIN & JULIE | 3 | 8/25/1971 | LOT 365 CLYDE LAKE CIRCLE | 00-0002-6992 | OTL-0365-0-009-046 | LOT 365 |
| 5003670 | NELSON, RICKY | 3 | 8/25/1971 | LOT 367 CLYDE LAKE CIRCLE | 00-0002-7016 | OTL-0367-0-009-046 | LOT 367 |
| 5003710 | HICKEN, TOM | 3 | 8/25/1971 | LOT 371 CLYDE LAKE DRIVE | 00-0002-7057 | OTL-0371-0-009-046 | LOT 371 |
| 5003720 | DURR, THOMAS | 3 | 8/25/1971 | LOT 372 CLYDE LAKE DRIVE | 00-0002-7065 | OTL-0372-0-009-046 | LOT 372 |
| 5003730 | EVY'S LAKE CREEK RANCH | 3 | 8/25/1971 | LOT 373 CLYDE LAKE DRIVE | 00-0002-7073 | OTL-0373-0-009-046 | LOT 373 |
| 5003740 | OLINGHOUSE, TOM | 3 | 8/25/1971 | LOT 374 CLYDE LAKE DRIVE | 00-0002-7081 | OTL-0374-0-009-046 | LOT 374 |
| 5004040 | CRAIG, PAUL | 4 | 12/6/1971 | LOT 404 PINE DRIVE | 00-0002-7180 | OTL-0404-0-014-046 | LOT 404 |
| 5004080.1 | HUETTER, GORDON & BONNIE J | 4 | 12/6/1971 | LOT 408 ROCKCRESS | 00-0002-7222 | OTL-0408-0-014-046 | LOT 408 |
| 5004090 | LOVE, JANET | 4 | 12/6/1971 | LOT 409 PINE DRIVE | 00-0002-7230 | OTL-0409-0-014-046 | LOT 409 |
| 5004100 | HOEN, BONNIE/JOHN HOEN | 4 | 12/6/1971 | LOT 410 ASPEN | 00-0002-7248 | OTL-0410-0-014-046 | LOT 410 |
| 5004110 | HOEN, BONNIE/JOHN HOEN | 4 | 12/6/1971 | LOT 411 ASPEN | 00-0002-7255 | OTL-0411-0-014-046 | LOT 411 |
| 5004120 | ALLEN, RICHARD | 4 | 12/6/1971 | LOT 412 ASPEN | 00-0002-7263 | OTL-0412-0-014-046 | LOT 412 |
| 5004130 | KIRK, MELVIN J | 4 | 12/6/1971 | LOT 413 BLAZING STAR | 00-0002-7271 | OTL-0413-0-014-046 | LOT 413 |
| 5004150 | FAIRBANKS, GRANT S | 4 | 12/6/1971 | LOT 415 BLAZING STAR | 00-0002-7297 | OTL-0415-0-014-046 | LOT 415 |
| 5004160 | TEMPLETON LOVING FAMILY TRUST | 4 | 12/6/1971 | LOT 416 BLAZING STAR | 00-0002-7305 | OTL-0416-0-014-046 | LOT 416 |
| 5004170 | THACKER, J REED | 4 | 12/6/1971 | LOT 417 ASPEN | 00-0002-7313 | OTL-0417-0-014-046 | LOT 417 |
| 5004180 | MK LAYTON LLC | 4 | 12/6/1971 | LOT 418 ASPEN | 00-0002-7321 | OTL-0418-0-014-046 | LOT 418 |
| 5004200 | ELG, RODNEY | 4 | 12/6/1971 | LOT 420 ASPEN | 00-0002-7347 | OTL-0420-0-014-046 | LOT 420 |
| 5004220 | ANDERSON, REG & ARLENE | 4 | 12/6/1971 | LOT 422 ASPEN | 00-0002-7362 | OTL-0422-0-014-046 | LOT 422 |
| 5004250 | COLLOTTI, KEVIN | 4 | 12/6/1971 | LOT 425 ASPEN | 00-0002-7396 | OTL-0425-0-014-046 | LOT 425 |
| 5004280.1 | SMITH, BRUCE | 4 | 12/6/1971 | LOT 428 ASPEN | 00-0002-7420 | OTL-0428-0-014-046 | LOT 428 |
| 5004300 | GILBERT, ROBERT B | 4 | 12/6/1971 | LOT 430 GREEN BRIAR ROAD | 00-0002-7446 | OTL-0430-0-014-046 | LOT 430 |
| 5004310.1 | OLSEN, JACK | 4 | 12/6/1971 | LOT 431 GREEN BRIAR ROAD | 00-0002-7453 | OTL-0431-0-014-046 | LOT 431 |
| 5004370 | JONES, L.C. | 4 | 12/6/1971 | LOT 437 GREEN BRIAR ROAD | 00-0002-7511 | OTL-0437-0-014-046 | LOT 437 |
| 5004380.1 | WILLIAMS, BRAD | 4 | 12/6/1971 | LOT 438 GREEN BRIAR ROAD | 00-0002-7529 | OTL-0438-0-014-046 | LOT 438 |
| 5004420.1 | LANCE, DUSTIN & BECKI | 4 | 12/6/1971 | LOT 442 GREEN BRIAR ROAD | 00-0002-7560 | OTL-0442-0-014-046 | LOT 442 |
| 5004430.1 | LANCE, DUSTIN & BECKI | 4 | 12/6/1971 | LOT 443 GREEN BRIAR ROAD | 00-0002-7578 | OTL-0443-0-014-046 | LOT 443 |
| 5004440.1 | CASTERLIN, GEORGE JAY | 4 | 12/6/1971 | LOT 444 GREEN BRIAR ROAD | 00-0002-7586 | OTL-0444-0-014-046 | LOT 444 |
| 5004450 | ZELIG, MARK | 4 | 12/6/1971 | LOT 445 GREEN BRIAR ROAD | 00-0002-7594 | OTL-0445-0-014-046 | LOT 445 |
| 5004460 | ZELIG, MARK | 4 | 12/6/1971 | LOT 446 GREEN BRIAR ROAD | 00-0002-7602 | OTL-0446-0-014-046 | LOT 446 |
| 5004470 | ZELIG, MARK | 4 | 12/6/1971 | LOT 447 GREEN BRIAR ROAD | 00-0002-7610 | OTL-0447-0-014-046 | LOT 447 |
| 5004500 | FIDLER, ALAN E | 4 | 12/6/1971 | LOT 450 GREEN BRIAR ROAD | 00-0002-7644 | OTL-0450-0-014-046 | LOT 450 |
| 5004510 | LEFEVRE, MATTHEW A. | 4 | 12/6/1971 | LOT 451 GREEN BRIAR ROAD | 00-0002-7651 | OTL-0451-0-014-046 | LOT 451 |
| 5004520 | WARR, RONALD M | 4 | 12/6/1971 | LOT 452 GREEN BRIAR DRIVE | 00-0002-7669 | OTL-0452-0-014-046 | LOT 452 |
| 5004540 | JOHNSON, V. DOUGLAS | 4 | 12/6/1971 | LOT 454 GREEN BRIAR ROAD | 00-0002-7685 | OTL-0454-0-014-046 | LOT 454 |
| 5004550 | HOOVER, EVELYN | 4 | 12/6/1971 | LOT 455 GREEN BRIAR ROAD | 00-0002-7693 | OTL-0455-0-014-046 | LOT 455 |
| 5004570 | HIRSCH, TERENCE | 4 | 12/6/1971 | LOT 457 GREEN BRIAR ROAD | 00-0002-7719 | OTL-0457-0-014-046 | LOT 457 |
| 5004580 | COLLINS, PAUL & JANEAN | 4 | 8/20/2004 | LOT 458 GREEN BRIAR ROAD | 00-0002-7727 | OTL-0458-0-014-046 | LOT 458 AMENDED |
| 5004600 | MILES, RODNEY | 4 | 12/6/1971 | LOT 460 GREEN BRIAR ROAD | 00-0002-7743 | OTL-0460-0-014-046 | LOT 460 |

| Customer Cust No | Customer Name | Plat # | Plat Date | Location/Service Address | Parcel # | Serial # | |
|------------------|-------------------------------|--------|------------|---------------------------|--------------|--------------------|-----------------|
| 5004610 | PAVLOWICH, LAWRENCE | 4 | 12/6/1971 | LOT 461 GREEN BRIAR ROAD | 00-0002-7750 | 0TL-0461-0-014-046 | LOT 461 |
| 5004620 | WORKMAN, KEN | 4 | 12/6/1971 | LOT 462 GREEN BRIAR ROAD | 00-0002-7768 | 0TL-0462-0-014-046 | LOT 462 |
| 5004630 | PRINCE, PHILLIP & SHERRI | 4 | 12/6/1971 | LOT 463 GREEN BRIAR ROAD | 00-0002-7776 | 0TL-0463-0-014-046 | LOT 463 |
| 5004640 | MEMMOTT, RICKY AND NATALIE | 4 | 12/6/1971 | LOT 464 GREEN BRIAR ROAD | 00-0002-7784 | 0TL-0464-0-014-046 | LOT 464 |
| 5004680 | GODFREY, DAVID C | 4 | 12/6/1971 | LOT 468 GREEN BRIAR WAY | 00-0002-7826 | 0TL-0468-0-014-046 | LOT 468 |
| 5004690 | DRUCE, THOMAS R | 4 | 12/6/1971 | LOT 469 GREEN BRIAR WAY | 00-0002-7834 | 0TL-0469-0-014-046 | LOT 469 |
| 5004700 | BLACKHURST, RONALD | 4 | 12/6/1971 | LOT 470 COTTONWOOD LANE | 00-0002-7842 | 0TL-0470-0-014-046 | LOT 470 |
| 5004710 | CONNORS, ROGER | 4 | 12/6/1971 | LOT 471 COTTONWOOD LANE | 00-0002-7859 | 0TL-0471-0-014-046 | LOT 471 |
| 5004720 | BENNETT, RONALD R | 4 | 12/6/1971 | LOT 472 COTTONWOOD LANE | 00-0002-7867 | 0TL-0472-0-014-046 | LOT 472 |
| 5004730 | BANGERTER, DEE R | 4 | 12/6/1971 | LOT 473 COTTONWOOD LANE | 00-0002-7875 | 0TL-0473-0-014-046 | LOT 473 |
| 5004750 | MIKESSELL, JAN L & MARILYNN A | 4 | 11/24/2008 | LOT 475 COTTONWOOD LANE | 00-0002-7891 | 0TL-0475-0-014-046 | LOT 475 AMENDED |
| 5004780 | YEATES, HENRY & BONNIE | 4 | 12/6/1971 | LOT 478 COTTONWOOD LANE | 00-0002-7925 | 0TL-0478-0-014-046 | LOT 478 |
| 5004790 | YEATES, HENRY & BONNIE | 4 | 12/6/1971 | LOT 479 COTTONWOOD LANE | 00-0002-7933 | 0TL-0479-0-014-046 | LOT 479 |
| 5004800 | YEATES, HENRY & BONNIE | 4 | 12/6/1971 | LOT 480 COTTONWOOD LANE | 00-0002-7941 | 0TL-0480-0-014-046 | LOT 480 |
| 5004810 | THOMAS, JAMES E | 4 | 12/6/1971 | LOT 481 COTTONWOOD LANE | 00-0002-7958 | 0TL-0481-0-014-046 | LOT 481 |
| 5005020 | KERBY, W LYNN | 5 | 12/6/1971 | LOT 502 COTTONWOOD LANE | 00-0002-8048 | 0TL-0502-0-015-046 | LOT 502 |
| 5005050 | LANDERTON, ARNOLD & BRITTA | 5 | 12/6/1971 | LOT 505 COTTONWOOD LANE | 00-0002-8071 | 0TL-0505-0-015-046 | LOT 505 |
| 5005060 | MYERS, JANE O. | 5 | 12/6/1971 | LOT 506 COTTONWOOD LANE | 00-0002-8089 | 0TL-0506-0-015-046 | LOT 506 |
| 5005070 | PETERSEN, RUSSELL E | 5 | 12/6/1971 | LOT 507 COTTONWOOD LANE | 00-0002-8097 | 0TL-0507-0-015-046 | LOT 507 |
| 5005090 | HERITAGE EQUITIES LLC | 5 | 12/6/1971 | LOT 509 COTTONWOOD LANE | 00-0002-8113 | 0TL-0509-0-015-046 | LOT 509 |
| 5005100 | OLSEN, DR JAMES R | 5 | 12/6/1971 | LOT 510 COTTONWOOD LANE | 00-0002-8121 | 0TL-0510-0-015-046 | LOT 510 |
| 5005180 | BROWN FAMILY TRUST | 5 | 12/6/1971 | LOT 518 COTTONWOOD LANE | 00-0002-8204 | 0TL-0518-0-015-046 | LOT 518 |
| 5005260 | EVANS, RANDY | 5 | 12/6/1971 | LOT 526 COTTONWOOD LANE | 00-0002-8287 | 0TL-0526-0-015-046 | LOT 526 |
| 5005270 | EVANS, RANDY | 5 | 12/6/1971 | LOT 527 COTTONWOOD LANE | 00-0002-8295 | 0TL-0527-0-015-046 | LOT 527 |
| 5005280 | DANIELS, BENJAMIN | 5 | 12/6/1971 | LOT 528 COTTONWOOD LANE | 00-0002-8303 | 0TL-0528-0-015-046 | LOT 528 |
| 5005290 | OLSSON, LEO | 5 | 12/6/1971 | LOT 529 COTTONWOOD LANE | 00-0002-8311 | 0TL-0529-0-015-046 | LOT 529 |
| 5005310 | KNAPTON BRYCE & NECIA | 5 | 12/6/1971 | LOT 531 COTTONWOOD LANE | 00-0002-8337 | 0TL-0531-0-015-046 | LOT 531 |
| 5005330 | DAHL, CHARLES & KIM | 5 | 12/6/1971 | LOT 533 COTTONWOOD LANE | 00-0002-8352 | 0TL-0533-0-015-046 | LOT 533 |
| 5005350 | GERSTNER, JOHN | 5 | 12/6/1971 | LOT 535 BLUE SPRUCE DRIVE | 00-0002-8378 | 0TL-0535-0-015-046 | LOT 535 |
| 5005360 | LAMI, MICHAEL | 5 | 12/6/1971 | LOT 536 COTTONWOOD LANE | 00-0002-8386 | 0TL-0536-0-015-046 | LOT 536 |
| 5005380 | BLOMQUIST, BRYAN | 5 | 12/6/1971 | LOT 538 COTTONWOOD LANE | 00-0002-8402 | 0TL-0538-0-015-046 | LOT 538 |
| 5005420.2 | HUNTINGTON, BEN & AMY | 5 | 12/6/1971 | LOT 542 GREEN BRIAR WAY | 00-0002-8451 | 0TL-0542-0-015-046 | LOT 542 |
| 5005430 | LAWTON, JUDY | 5 | 12/6/1971 | LOT 543 GREEN BRIAR WAY | 00-0002-8469 | 0TL-0543-0-015-046 | LOT 543 |
| 5005460 | WILCOCK, CHRISTINE | 5 | 12/6/1971 | LOT 546 GREEN BRIAR WAY | 00-0002-8493 | 0TL-0546-0-015-046 | LOT 546 |
| 5005470 | MEIERHOFFER, JEFFREY J | 5 | 1/19/2005 | LOT 547 GREEN BRIAR ROAD | 00-0002-8501 | 0TL-0547-0-015-046 | LOT 547 AMENDED |
| 5005500 | HULL, DAVID | 5 | 12/6/1971 | LOT 550 GREEN BRIAR ROAD | 00-0002-8535 | 0TL-0550-0-015-046 | LOT 550 |
| 5005510.1 | GORDON, KEITH | 5 | 9/20/2005 | LOT 551 BLUE SPRUCE DRIVE | 00-0002-8543 | 0TL-0551-0-015-046 | LOT 551 AMENDED |
| 5005530 | HALE, NATHEN | 5 | 12/6/1971 | LOT 553 BLUE SPRUCE DRIVE | 00-0002-8568 | 0TL-0553-0-015-046 | LOT 553 |
| 5005540 | HALE, NATHEN | 5 | 12/6/1971 | LOT 554 BLUE SPRUCE DRIVE | 00-0002-8576 | 0TL-0554-0-015-046 | LOT 554 |
| 5005550 | WOODRUFF, JODI M | 5 | 10/19/2005 | LOT 555 BLUE SPRUCE DRIVE | 00-0002-8584 | 0TL-0555-0-015-046 | LOT 555 AMENDED |

| Customer Cust | Customer/Name | Plot # | Plot Date | Location/Service Address | Parcel # | Serial # | |
|---------------|----------------------------|--------|------------|---------------------------|--------------|--------------------|-----------------|
| 5005580 | TUTTLE, SCOTT | 5 | 12/6/1971 | LOT 558 GREEN BRIAR ROAD | 00-0002-8618 | 07L-0558-0-015-046 | LOT 558 |
| 5005620 | WINN, LLOYD R | 5 | 12/6/1971 | LOT 562 GREEN BRIAR ROAD | 00-0002-8659 | 07L-0562-0-015-046 | LOT 562 |
| 5005630 | WINN, LLOYD R | 5 | 12/6/1971 | LOT 563 GREEN BRIAR ROAD | 00-0002-8667 | 07L-0563-0-015-046 | LOT 563 |
| 5005640 | NIELSEN, MICHAEL | 5 | 11/15/2005 | LOT 564 ASPEN ROAD | 00-0002-8675 | 07L-0564-0-015-046 | LOT 564 |
| 5005660 | NIELSEN, MICHAEL | 5 | 12/6/1971 | LOT 566 BLUE SPRUCE DRIVE | 00-0002-8691 | 07L-0566-0-015-046 | LOT 566 |
| 5005680 | RASMUSSEN, TODD | 5 | 12/6/1971 | LOT 568 RED WILLOW | 00-0002-8717 | 07L-0568-0-015-046 | LOT 568 |
| 5005690 | LEE, CAROL | 5 | 12/6/1971 | LOT 569 RED WILLOW | 00-0002-8725 | 07L-0569-0-015-046 | LOT 569 |
| 5005720 | GRAY, ALAN & ELSA | 5 | 12/6/1971 | LOT 572 WHITE PINE DRIVE | 00-0002-8758 | 07L-0572-0-015-046 | LOT 572 |
| 5005730 | GETTAWAY ESTATES LC | 5 | 12/6/1971 | LOT 573 TANGLEWOOD DRIVE | 00-0002-8766 | 07L-0573-0-015-046 | LOT 573 |
| 6006010 | MEIER, PAUL | 6 | 5/5/1972 | LOT 601 RED WILLOW | 00-0002-8840 | 07L-0601-0-014-046 | LOT 601 |
| 6006030 | HOPE, LORIN J | 6 | 5/5/1972 | LOT 603 RED WILLOW | 00-0002-8865 | 07L-0603-0-014-046 | LOT 603 |
| 6006070 | BINFET, TIMOTHY | 6 | 5/5/1972 | LOT 607 RED WILLOW | 00-0002-8907 | 07L-0607-0-014-046 | LOT 607 |
| 6006080 | SANTOS, LUCILA | 6 | 5/5/1972 | LOT 608 RED WILLOW | 00-0002-8915 | 07L-0608-0-014-046 | LOT 608 |
| 6006090 | BUYS, RICHARD M | 6 | 5/5/1972 | LOT 609 RED WILLOW | 00-0002-8923 | 07L-0609-0-014-046 | LOT 609 |
| 6006100 | BUYS, RICHARD M | 6 | 5/5/1972 | LOT 610 RED WILLOW | 00-0002-8931 | 07L-0610-0-014-046 | LOT 610 |
| 6006110 | BUTLER, KEVIN AND TERI | 6 | 5/5/1972 | LOT 611 RED WILLOW | 00-0002-8949 | 07L-0611-0-014-046 | LOT 611 |
| 6006130 | CROSLAND, IVAN A | 6 | 5/5/1972 | LOT 613 RED WILLOW | 00-0002-8964 | 07L-0613-0-014-046 | LOT 613 |
| 6006150 | TIBI, ROBERT | 6 | 5/5/1972 | LOT 615 RED WILLOW | 00-0002-8980 | 07L-0615-0-014-046 | LOT 615 |
| 6006160 | SHIRLEY VANWAGENEN | 6 | 5/5/1972 | LOT 616 RED WILLOW | 00-0002-8998 | 07L-0616-0-014-046 | LOT 616 |
| 6006170 | SHIRLEY VANWAGENEN | 6 | 5/5/1972 | LOT 617 RED WILLOW | 00-0002-9004 | 07L-0617-0-014-046 | LOT 617 |
| 6006200 | ANDERSON, ARLYNN | 6 | 5/5/1972 | LOT 620 WHITE PINE DRIVE | 00-0002-9038 | 07L-0620-0-014-046 | LOT 620 |
| 6006210 | PASKETT, GLEN | 6 | 5/5/1972 | LOT 621 WHITE PINE DRIVE | 00-0002-9046 | 07L-0621-0-014-046 | LOT 621 |
| 6006220 | FURNER ENTERPRISES | 6 | 5/5/1972 | LOT 622 WHITE PINE DRIVE | 00-0002-9053 | 07L-0622-0-014-046 | LOT 622 |
| 6006230.1 | MULLINS, GREG | 6 | 5/5/1972 | LOT 623 WHITE PINES | 00-0002-9061 | 07L-0623-0-014-046 | LOT 623 |
| 6006240 | MAXFIELD, JOHN SCOTT | 6 | 5/5/1972 | LOT 624 FIR RUN | 00-0002-9079 | 07L-0624-0-014-046 | LOT 624 |
| 6006260 | BARESH, JOSH | 6 | 5/5/1972 | LOT 626 FIR RUN | 00-0002-9095 | 07L-0626-0-014-046 | LOT 626 |
| 6006270 | WEIR, DENNIS | 6 | 5/5/1972 | LOT 627 WHITE PINE DRIVE | 00-0002-9103 | 07L-0627-0-014-046 | LOT 627 |
| 6006280 | BUNNELL, KARL & ANDREA | 6 | 5/5/1972 | LOT 628 WHITE PINE DRIVE | 00-0002-9111 | 07L-0628-0-014-046 | LOT 628 |
| 6006290 | SHURTLIFF, ALLAN | 6 | 5/5/1972 | LOT 629 TANGLEWOOD DRIVE | 00-0002-9129 | 07L-0629-0-014-046 | LOT 629 |
| 6006300 | THUET, JAMES H & KENDRA | 6 | 5/5/1972 | LOT 630 TANGLEWOOD DRIVE | 00-0002-9137 | 07L-0630-0-014-046 | LOT 630 |
| 6006310 | SMITH, YVONNE | 6 | 5/5/1972 | LOT 631 TANGLEWOOD DRIVE | 00-0002-9145 | 07L-0631-0-014-046 | LOT 631 |
| 6006340 | GETTAWAY ESTATES | 6 | 5/16/2003 | LOT 634 TANGLEWOOD DRIVE | 00-0002-9178 | 07L-0634-0-014-046 | LOT 634 AMENDED |
| 6006350 | SINGLETON, RUSTIN | 6 | 5/5/1972 | LOT 635 TANGLEWOOD DRIVE | 00-0002-9186 | 07L-0635-0-014-046 | LOT 635 |
| 6006360 | FAIRLAWN PROPERTIES LLC | 6 | 5/5/1972 | LOT 636 TANGLEWOOD DRIVE | 00-0002-9194 | 07L-0636-0-014-046 | LOT 636 |
| 6006380 | FREEMAN, CARL | 6 | 5/5/1972 | LOT 638 TANGLEWOOD DRIVE | 00-0002-9210 | 07L-0638-0-014-046 | LOT 638 |
| 6006390 | TAYLOR, MILLT | 6 | 5/5/1972 | LOT 639 TANGLEWOOD DRIVE | 00-0002-9228 | 07L-0639-0-014-046 | LOT 639 |
| 6006410 | STROMAN RANDY & DEON | 6 | 5/5/1972 | LOT 641 TANGLEWOOD DRIVE | 00-0002-9244 | 07L-0641-0-014-046 | LOT 641 |
| 6006420 | TIM PEARSON & DAVE PLOEGER | 6 | 5/5/1972 | LOT 642 TANGLEWOOD DRIVE | 00-0002-9251 | 07L-0642-0-014-046 | LOT 642 |
| 6006450 | DRIGGS, DAVID | 6 | 5/5/1972 | LOT 645 TANGLEWOOD DRIVE | 00-0002-9285 | 07L-0645-0-014-046 | LOT 645 |
| 6006480 | ROBBINS, BRIAN | 6 | 5/5/1972 | LOT 648 TANGLEWOOD DRIVE | 00-0002-9319 | 07L-0648-0-014-046 | LOT 648 |

| Customer Cust No | Customer Name | Plat # | Plat Date | Location Service Address | Parcel # | Serial # | Lot # |
|------------------|------------------------------|---------------------------|-----------|----------------------------|--------------|--------------------|-----------------|
| 6006500 | WATTS, BARBARA | 6 | 5/5/1972 | LOT 650 TANGLEWOOD DRIVE | 00-0002-9335 | OTL-0650-0-014-046 | LOT 650 |
| 6006510 | THOMAS, JAMES E | 5&6 Lots 513, 651, 653 AM | 9/24/2002 | LOT 651 TANGLEWOOD DRIVE | 00-0002-9343 | OTL-0651-0-014-046 | LOT 651 AMENDED |
| 6006530 | CLAYTON, JERRY | 5&6 Lots 513, 651, 653 AM | 9/24/2002 | LOT 653 TANGLEWOOD DRIVE | 00-0002-9368 | OTL-0653-0-014-046 | LOT 653 AMENDED |
| 6006540 | CLUBB, LARRY | 6 | 5/5/1972 | LOT 654 TANGLEWOOD DRIVE | 00-0002-9376 | OTL-0654-0-014-046 | LOT 654 |
| 6006550 | CLUBB, LARRY | 6 | 5/5/1972 | LOT 655 TANGLEWOOD DRIVE | 00-0002-9384 | OTL-0655-0-014-046 | LOT 655 |
| 6006560 | HENDERSON, BONNIE | 6 | 5/5/1972 | LOT 656 TANGLEWOOD DRIVE | 00-0002-9392 | OTL-0656-0-014-046 | LOT 656 |
| 6006570 | GREGORY, C. KEITH | 6 | 5/5/1972 | LOT 657 TANGLEWOOD DRIVE | 00-0002-9400 | OTL-0657-0-014-046 | LOT 657 |
| 6006580 | CAMPBELL, COLLEEN | 6 | 5/5/1972 | LOT 658 TANGLEWOOD DRIVE | 00-0002-9418 | OTL-0658-0-014-046 | LOT 658 |
| 6006590 | ELSWORTH, KIP | 6 | 5/5/1972 | LOT 659 TANGLEWOOD DRIVE | 00-0002-9426 | OTL-0659-0-014-046 | LOT 659 |
| 6006600 | WARD, ALAN | 6 | 5/5/1972 | LOT 660 TANGLEWOOD DRIVE | 00-0002-9434 | OTL-0660-0-014-046 | LOT 660 |
| 6006610 | DRIGGS, DAVID | 6 | 5/5/1972 | LOT 661 TANGLEWOOD DRIVE | 00-0002-9442 | OTL-0661-0-014-046 | LOT 661 |
| 6006620 | WILLIAMS, CLAYTON | 6 | 5/5/1972 | LOT 662 TANGLEWOOD DRIVE | 00-0002-9459 | OTL-0662-0-014-046 | LOT 662 |
| 6006630.1 | WILLIAMS, CLAYTON | 6 | 5/5/1972 | LOT 663 TANGLEWOOD DRIVE | 00-0002-9467 | OTL-0663-0-014-046 | LOT 663 |
| 6006720 | LEVINSTON, STEVE | 6 | 5/5/1972 | LOT 672 FIR RUN | 00-0002-9558 | OTL-0672-0-014-046 | LOT 672 |
| 6006730 | LEVINSTON, MARK | 6 | 5/5/1972 | LOT 673 FIR RUN | 00-0002-9566 | OTL-0673-0-014-046 | LOT 673 |
| 6006740 | WEIR, DENNIS | 6 | 5/5/1972 | LOT 674 WHITE PINE DRIVE | 00-0002-9574 | OTL-0674-0-014-046 | LOT 674 |
| 6007010 | OLSEN, JOHN | 7 | 5/12/1972 | LOT 701 FIR RUN | 00-0002-9657 | OTL-0701-0-010-046 | LOT 701 |
| 6007020 | RASMUSSEN, KENNETH | 7 | 5/12/1972 | LOT 702 FIR RUN | 00-0002-9665 | OTL-0702-0-010-046 | LOT 702 |
| 6007040 | THAXTON, KENDALL & HEATHER | 7 | 5/12/1972 | LOT 704 SPRING CREEK DRIVE | 00-0002-9681 | OTL-0704-0-010-046 | LOT 704 |
| 6007050 | PAPWORTH, BART | 7 | 5/12/1972 | LOT 705 SPRING CREEK DRIVE | 00-0002-9699 | OTL-0705-0-010-046 | LOT 705 |
| 6007060 | JARAMILLO, JONI | 7 | 5/12/1972 | LOT 706 SPRING CREEK DRIVE | 00-0002-9707 | OTL-0706-0-010-046 | LOT 706 |
| 6007070 | KROPF, KENNETH, SHIRL | 7 | 5/12/1972 | LOT 707 SPRING CREEK DRIVE | 00-0002-9715 | OTL-0707-0-010-046 | LOT 707 |
| 6007100 | JONES, JOHN C | 7 | 5/12/1972 | LOT 710 SPRING CREEK DRIVE | 00-0002-9749 | OTL-0710-0-010-046 | LOT 710 |
| 6007110 | JONES, JOHN C | 7 | 5/12/1972 | LOT 711 SPRING CREEK DRIVE | 00-0002-9756 | OTL-0711-0-010-046 | LOT 711 |
| 6007140 | BANGERTER, L THAD | 7 | 5/12/1972 | LOT 714 SPRING CREEK DRIVE | 00-0002-9780 | OTL-0714-0-010-046 | LOT 714 |
| 6007150 | MILT TAYLOR AND ASSOCIATES | 7 | 5/12/1972 | LOT 715 SPRING CREEK DRIVE | 00-0002-9798 | OTL-0715-0-010-046 | LOT 715 |
| 6007160 | BARNIS, KIP | 7 | 5/12/1972 | LOT 716 SPRING CREEK DRIVE | 00-0002-9806 | OTL-0716-0-010-046 | LOT 716 |
| 6007170 | SPRINGER, ALAN | 7 | 5/12/1972 | LOT 717 SPRING CREEK DRIVE | 00-0002-9814 | OTL-0717-0-010-046 | LOT 717 |
| 6007180 | HAGER, ADRIAN | 7 | 5/12/1972 | LOT 718 SPRING CREEK DRIVE | 00-0002-9822 | OTL-0718-0-010-046 | LOT 718 |
| 6007190 | ANDERSON, FRANK & JANET | 7 | 5/12/1972 | LOT 719 SPRING CREEK DRIVE | 00-0002-9830 | OTL-0719-0-010-046 | LOT 719 |
| 6007210 | BOTOSAN, MONTE AND CHRISTINE | 7 | 5/12/1972 | LOT 721 SPRING CREEK DRIVE | 00-0002-9855 | OTL-0721-0-010-046 | LOT 721 |
| 6007220 | KUESTER, DONALD PAUL | 7 | 5/12/1972 | LOT 722 SPRING CREEK DRIVE | 00-0002-9863 | OTL-0722-0-010-046 | LOT 722 |
| 6007230 | PIGNANELLI, FRANK & D'ARCY | 7 | 5/12/1972 | LOT 723 FIR RUN | 00-0002-9871 | OTL-0723-0-010-046 | LOT 723 |
| 6007290 | CARLISLE, M BRENT | 7 | 5/12/1972 | LOT 729 SPRING CREEK DRIVE | 00-0002-9939 | OTL-0729-0-010-046 | LOT 729 |
| 6007320 | HEINER, TODD & JANET | 7 | 5/12/1972 | LOT 732 FIR RUN | 00-0002-9962 | OTL-0732-0-010-046 | LOT 732 |
| 6007360 | WARREN, DEE E | 7 | 5/12/1972 | LOT 733 FIR RUN | 00-0002-9970 | OTL-0733-0-010-046 | LOT 733 |
| 6008010 | BRADSHAW, SCOTT B | 7 | 5/12/1972 | LOT 736 FIR RUN | 00-0003-0002 | OTL-0736-0-010-046 | LOT 736 |
| 6008010 | STEWART, KELLY | 8 Amended | 6/11/1973 | LOT 801 RIDGE PINE DRIVE | 00-0003-0085 | OTL-0801-0-009-046 | LOT 801 |
| 6008020 | THOMPSON, RICHARD | 8 Amended | 6/11/1973 | LOT 802 RIDGE PINE DRIVE | 00-0003-0093 | OTL-0802-0-009-046 | LOT 802 |
| 6008040 | TIMBER LAKES PROPERTY OWNERS | 8 Amended | 6/11/1973 | LOT 804 RIDGE PINE DRIVE | 00-0003-0119 | OTL-0804-0-009-046 | LOT 804 |

| Customer Cust No | Customer Name | Plot # | Plot Date | Location/Service Address | Parcel # | Serial # | |
|------------------|--------------------------------|-------------------|-----------|----------------------------|--------------|--------------------|-----------------|
| 6008060 | GIVENS, RICHARD | 8 Amended | 6/11/1973 | LOT 806 RIDGE PINE DRIVE | 00-0003-0135 | OTL-0806-0-009-046 | LOT 806 |
| 6008070 | GIVENS, RICHARD | 8 Amended | 6/11/1973 | LOT 807 RIDGE PINE DRIVE | 00-0003-0143 | OTL-0807-0-009-046 | LOT 807 |
| 6008080 | BLACKWELL, PAUL | 8 Amended | 6/11/1973 | LOT 808 RIDGE PINE DRIVE | 00-0003-0150 | OTL-0808-0-009-046 | LOT 808 |
| 6008090 | HATCH, KENT | 8 Amended | 6/11/1973 | LOT 809 RIDGE PINE DRIVE | 00-0003-0168 | OTL-0809-0-009-046 | LOT 809 |
| 6008100 | SOERENSEN, JIM | 8 Amended | 6/11/1973 | LOT 810 RIDGE PINE DRIVE | 00-0003-0176 | OTL-0810-0-009-046 | LOT 810 |
| 6008220 | MEIERHOFER, JEFFERY | 8 Amended | 6/11/1973 | LOT 822 RIDGE PINE DRIVE | 00-0003-0192 | OTL-0822-0-009-046 | LOT 822 |
| 6008230 | BUSCH, AJ | 8 Amended | 6/11/1973 | LOT 823 TREE TOP LANE | 00-0003-0200 | OTL-0823-0-009-046 | LOT 823 |
| 6008260 | DASENBROCK, MIKE AND MONICA | 8 Amended | 6/11/1973 | LOT 826 TREE TOP LANE | 00-0003-0234 | OTL-0826-0-009-046 | LOT 826 |
| 6008270 | KRANTZ, MARK | 8 Amended | 6/11/1973 | LOT 827 TREE TOP LANE | 00-0003-0242 | OTL-0827-0-009-046 | LOT 827 |
| 6008280 | CAMPER, MICHAEL | 8 Amended | 6/11/1973 | LOT 828 TREE TOP LANE | 00-0003-0259 | OTL-0828-0-009-046 | LOT 828 |
| 6008290 | SKAGGS, CHRISTINE | 8 Amended | 6/11/1973 | LOT 829 TREE TOP LANE | 00-0003-0267 | OTL-0829-0-009-046 | LOT 829 |
| 6008310 | ANDERTON, NEIL & CAROLYN | 8 Amended | 6/11/1973 | LOT 831 LAKE PINES DRIVE | 00-0003-0283 | OTL-0831-0-009-046 | LOT 831 |
| 6008320 | MEIERHOFER, JEFFERY | 8 Amended | 6/11/1973 | LOT 832 TIMBER LAKES DRIVE | 00-0003-0291 | OTL-0832-0-009-046 | LOT 832 |
| 6008340 | RADACK ROLAND | 8 Amended | 6/11/1973 | LOT 834 TIMBER LAKES DRIVE | 00-0003-0309 | OTL-0834-0-009-046 | LOT 834 |
| 6008350 | BLACKWELL, SCOTT | 8 Amended | 6/11/1973 | LOT 835 TIMBER LAKES DRIVE | 00-0003-0317 | OTL-0835-0-009-046 | LOT 835 |
| 6008360 | DAMJANOVICH, ROBERT | 8 Amended | 6/11/1973 | LOT 836 LAKE PINES DRIVE | 00-0003-0325 | OTL-0836-0-009-046 | LOT 836 |
| 6008380 | LANE, ANNE C. | 8 Lot 838 Amended | 8/26/2003 | LOT 838 LAKE PINES DRIVE | 00-0003-0341 | OTL-0838-0-009-046 | LOT 838 AMENDED |
| 6008400 | WARMACK, JOHN AND STACY | 8 Amended | 6/11/1973 | LOT 840 LAKE PINES DRIVE | 00-0003-0366 | OTL-0840-0-009-046 | LOT 840 |
| 6008410 | SONIC SOLUTIONS LLC | 8 Amended | 6/11/1973 | LOT 841 LAKE PINES DRIVE | 00-0003-0374 | OTL-0841-0-009-046 | LOT 841 |
| 6008420 | WIXOM, DOUG AND THOR | 8 Amended | 6/11/1973 | LOT 842 LAKE PINES DRIVE | 00-0003-0382 | OTL-0842-0-009-046 | LOT 842 |
| 6008450 | AVRES, BRYCE AND SARAH | 8 Amended | 6/11/1973 | LOT 845 LAKE PINES DRIVE | 00-0003-0416 | OTL-0845-0-009-046 | LOT 845 |
| 6008460 | MITCHELL, JOE & RACHEL | 8 Amended | 6/11/1973 | LOT 846 LAKE PINES DRIVE | 00-0003-0424 | OTL-0846-0-009-046 | LOT 846 |
| 6008470 | KEMP, DAN | 8 Amended | 6/11/1973 | LOT 847 LAKE PINES DRIVE | 00-0003-0432 | OTL-0847-0-009-046 | LOT 847 |
| 6008480 | MARROW, JOHN | 8 Amended | 6/11/1973 | LOT 848 LAKE PINES DRIVE | 00-0003-0440 | OTL-0848-0-009-046 | LOT 848 |
| 6008490 | DALBY, JEFF | 8 Amended | 6/11/1973 | LOT 849 LAKE PINES DRIVE | 00-0003-0457 | OTL-0849-0-009-046 | LOT 849 |
| 6008510 | NICKLE, STEVE | 8 Amended | 6/11/1973 | LOT 851 LAKE PINES DRIVE | 00-0003-0473 | OTL-0851-0-009-046 | LOT 851 |
| 6008520.2 | PARMAN, GLENN | 8 Amended | 6/11/1973 | LOT 852 LAKE PINES DRIVE | 00-0003-0481 | OTL-0852-0-009-046 | LOT 852 |
| 6008530.1 | TRI STONE ACCOUNTING | 8 Amended | 6/11/1973 | LOT 853 TREE TOP LANE | 00-0003-0499 | OTL-0853-0-009-046 | LOT 853 |
| 6008540.1 | GIROT, JEFF AND MICHELLE | 8 Amended | 6/11/1973 | LOT 854 TREE TOP LANE | 00-0003-0507 | OTL-0854-0-009-046 | LOT 854 |
| 6008550 | PACHECO, JOE B | 8 Amended | 6/11/1973 | LOT 855 TREE TOP CIRCLE | 00-0003-0515 | OTL-0855-0-009-046 | LOT 855 |
| 6008560 | HALL, ALAN T AND LINDA | 8 Amended | 6/11/1973 | LOT 856 TREE TOP CIRCLE | 00-0003-0523 | OTL-0856-0-009-046 | LOT 856 |
| 6008570 | CHASE, LAURA AND ROBERT | 8 Amended | 6/11/1973 | LOT 857 TREE TOP | 00-0003-0531 | OTL-0857-0-009-046 | LOT 857 |
| 6008580 | CHASE, JEFF | 8 Amended | 6/11/1973 | LOT 858 TREE TOP CIRCLE | 00-0003-0549 | OTL-0858-0-009-046 | LOT 858 |
| 6008600 | MOODY, JOHN & KESTLER, MICHELL | 8 Amended | 6/11/1973 | LOT 860 TREE TOP CIRCLE | 00-0003-0564 | OTL-0860-0-009-046 | LOT 860 |
| 6008610 | MARTIN, DAVID | 8 Amended | 6/11/1973 | LOT 861 TREE TOP LANE | 00-0003-0572 | OTL-0861-0-009-046 | LOT 861 |
| 6008650.2 | SAMONSKY, JAY | 8 Amended | 6/11/1973 | LOT 865 CEDAR HALLOW COURT | 00-0003-0614 | OTL-0865-0-009-046 | LOT 865 |
| 6008660 | MAHAK, VALI | 8 Amended | 6/11/1973 | LOT 866 CEDAR HALLOW COURT | 00-0003-0622 | OTL-0866-0-009-046 | LOT 866 |
| 6008680 | FARRINGTON, JAMES C | 8 Amended | 6/11/1973 | LOT 868 CEDAR HALLOW COURT | 00-0003-0648 | OTL-0868-0-009-046 | LOT 868 |
| 6008690 | PORTELLE, TATIANA-MOULTON, MA | 8 Amended | 6/11/1973 | LOT 869 CEDAR HALLOW COURT | 00-0003-0655 | OTL-0869-0-009-046 | LOT 869 |
| 6008700 | DAHLL, WILL c/o Angle Larrabee | 8 Amended | 6/11/1973 | LOT 870 CEDAR HALLOW COURT | 00-0003-0663 | OTL-0870-0-009-046 | LOT 870 |

| Customer No | Customer Name | Plot # | Plot Date | Location/Service Address | Parcel # | Serial # | |
|-------------|-----------------------------|-----------|-----------|----------------------------|--------------|--------------------|---------|
| 6008710 | KOWALLIS, RONALDA | 8 Amended | 6/11/1973 | LOT 871 CEDAR HOLLOW COURT | 00-0003-0671 | 07L-0871-0-009-046 | LOT 871 |
| 6008720 | WALKER, LEE | 8 Amended | 6/11/1973 | LOT 872 CEDAR HOLLOW COURT | 00-0003-0689 | 07L-0872-0-009-046 | LOT 872 |
| 6008730 | OTTENSCHOTT, MARK | 8 Amended | 6/11/1973 | LOT 873 CEDAR HOLLOW COURT | 00-0003-0697 | 07L-0873-0-009-046 | LOT 873 |
| 6008740 | OTTENSCHOTT, MARK | 8 Amended | 6/11/1973 | LOT 874 CEDAR HOLLOW COURT | 00-0003-0705 | 07L-0874-0-009-046 | LOT 874 |
| 6008770 | REDHAIR, PAUL | 8 Amended | 6/11/1973 | LOT 877 SPURWOOD DRIVE | 00-0003-0739 | 07L-0877-0-009-046 | LOT 877 |
| 6008780 | WHEELER, GAYLYNN | 8 Amended | 6/11/1973 | LOT 878 SPURWOOD DRIVE | 00-0003-0747 | 07L-0878-0-009-046 | LOT 878 |
| 6008790 | GRAHAM, STEVE & NITA | 8 Amended | 6/11/1973 | LOT 879 SPURWOOD DRIVE | 00-0003-0754 | 07L-0879-0-009-046 | LOT 879 |
| 6008800 | KAMINSKI III, JAMES | 8 Amended | 6/11/1973 | LOT 880 SPURWOOD DRIVE | 00-0003-0762 | 07L-0880-0-009-046 | LOT 880 |
| 6008810 | KOCHERHANS, JIM | 8 Amended | 6/11/1973 | LOT 881 SPURWOOD DRIVE | 00-0003-0770 | 07L-0881-0-009-046 | LOT 881 |
| 6008820 | GILL, KHUSHWANT | 8 Amended | 6/11/1973 | LOT 882 SPURWOOD DRIVE | 00-0003-0788 | 07L-0882-0-009-046 | LOT 882 |
| 6008830 | ELLIS, JAMES | 8 Amended | 6/11/1973 | LOT 883 SPURWOOD DRIVE | 00-0003-0796 | 07L-0883-0-009-046 | LOT 883 |
| 6008840 | CRISMAN, THOMAS | 8 Amended | 6/11/1973 | LOT 884 SPURWOOD DRIVE | 00-0003-0804 | 07L-0884-0-009-046 | LOT 884 |
| 6008850 | READ, D W | 8 Amended | 6/11/1973 | LOT 885 SPURWOOD DRIVE | 00-0003-0812 | 07L-0885-0-009-046 | LOT 885 |
| 6008860 | LINFORD, JUSTIN | 8 Amended | 6/11/1973 | LOT 886 SPURWOOD DRIVE | 00-0003-0820 | 07L-0886-0-009-046 | LOT 886 |
| 6009010 | CLARK, WILLIAM | 9 | 9/15/1972 | LOT 901 SPURWOOD DRIVE | 00-0003-0903 | 07L-0901-0-009-046 | LOT 901 |
| 6009020 | CLARK, WILLIAM R. | 9 | 9/15/1972 | LOT 902 SPURWOOD DRIVE | 00-0003-0911 | 07L-0902-0-009-046 | LOT 902 |
| 6009030 | JAMES, ROGER | 9 | 9/15/1972 | LOT 903 SPURWOOD DRIVE | 00-0003-0929 | 07L-0903-0-009-046 | LOT 903 |
| 6009040 | J SHIDLER, RODNEY | 9 | 9/15/1972 | LOT 904 SPURWOOD DRIVE | 00-0003-0937 | 07L-0904-0-009-046 | LOT 904 |
| 6009050 | SMOUT, TRAVIS | 9 | 9/15/1972 | LOT 905 SPURWOOD DRIVE | 00-0003-0945 | 07L-0905-0-009-046 | LOT 905 |
| 6009060 | HAUGHT, JOEY | 9 | 9/15/1972 | LOT 906 SPURWOOD DRIVE | 00-0003-0952 | 07L-0906-0-009-046 | LOT 906 |
| 6009070 | CLANCY, JOHN | 9 | 9/15/1972 | LOT 907 SPURWOOD DRIVE | 00-0003-0960 | 07L-0907-0-009-046 | LOT 907 |
| 6009080 | LEE, KIRK | 9 | 9/15/1972 | LOT 908 SPURWOOD DRIVE | 00-0003-0978 | 07L-0908-0-009-046 | LOT 908 |
| 6009090 | LUTKE CRAIG & AMBER | 9 | 9/15/1972 | LOT 909 SPURWOOD DRIVE | 00-0003-0986 | 07L-0909-0-009-046 | LOT 909 |
| 6009100 | HADDICK, SETH | 9 | 9/15/1972 | LOT 910 SPURWOOD DRIVE | 00-0003-0994 | 07L-0910-0-009-046 | LOT 910 |
| 6009110 | THACKER, SHAUN AND SARA | 9 | 9/15/1972 | LOT 911 SPURWOOD DRIVE | 00-0003-1000 | 07L-0911-0-009-046 | LOT 911 |
| 6009130 | CRISMAN, THOMAS | 9 | 9/15/1972 | LOT 913 SPURWOOD DRIVE | 00-0003-1018 | 07L-0913-0-009-046 | LOT 913 |
| 6009140 | STONE, GARY & TERESA | 9 | 9/15/1972 | LOT 914 SPURWOOD DRIVE | 00-0003-1026 | 07L-0914-0-009-046 | LOT 914 |
| 6009150 | HOBBS, VICTORIA | 9 | 9/15/1972 | LOT 915 LAKE PINES DRIVE | 00-0003-1034 | 07L-0915-0-009-046 | LOT 915 |
| 6009160 | JENSEN, ALAN | 9 | 9/15/1972 | LOT 916 LAKE PINES DRIVE | 00-0003-1042 | 07L-0916-0-009-046 | LOT 916 |
| 6009170 | JOHANSSON, SCOTT | 9 | 9/15/1972 | LOT 917 LAKE PINES DRIVE | 00-0003-1059 | 07L-0917-0-009-046 | LOT 917 |
| 6009180 | FRANCO, LENO | 9 | 9/15/1972 | LOT 918 LAKE PINES DRIVE | 00-0003-1067 | 07L-0918-0-009-046 | LOT 918 |
| 6009190 | BROWNING, USA | 9 | 9/15/1972 | LOT 919 LAKE PINES DRIVE | 00-0003-1075 | 07L-0919-0-009-046 | LOT 919 |
| 6009220 | PARKIN, PATC/O GARY SEIBERT | 9 | 9/15/1972 | LOT 922 ACORN CIRCLE | 00-0003-1109 | 07L-0922-0-009-046 | LOT 922 |
| 6009230 | SONIC SOLUTIONS LLC | 9 | 9/15/1972 | LOT 923 ACORN CIRCLE | 00-0003-1117 | 07L-0923-0-009-046 | LOT 923 |
| 6009240 | SELLERS, MATT | 9 | 9/15/1972 | LOT 924 ACORN CIRCLE | 00-0003-1125 | 07L-0924-0-009-046 | LOT 924 |
| 6009250 | LAST, MIKE & NANCY | 9 | 9/15/1972 | LOT 925 ACORN CIRCLE | 00-0003-1133 | 07L-0925-0-009-046 | LOT 925 |
| 6009270 | PRICE, KRISTIN | 9 | 9/15/1972 | LOT 927 ACORN CIRCLE | 00-0003-1158 | 07L-0927-0-009-046 | LOT 927 |
| 6009280 | WIXOM, DOUG AND THOR | 9 | 9/15/1972 | LOT 928 ACORN CIRCLE | 00-0003-1166 | 07L-0928-0-009-046 | LOT 928 |
| 6009290 | MANGUM, WILLIAM A | 9 | 9/15/1972 | LOT 929 ACORN CIRCLE | 00-0003-1174 | 07L-0929-0-009-046 | LOT 929 |
| 6009300 | LOPEZ, OSVALDO | 9 | 9/15/1972 | LOT 930 TIMBER LAKES DRIVE | 00-0003-1182 | 07L-0930-0-009-046 | LOT 930 |

| Customer No | Customer Name | Plat # | Plat Date | Location/Service Address | Parcel # | Serial # | |
|-------------|--------------------------------|--------|-----------|----------------------------|--------------|--------------------|---------|
| 6009310 | CHRISTIAN, DONALD | 9 | 9/15/1972 | LOT 931 TIMBER LAKES DRIVE | 00-0003-1190 | 07L-0931-0-009-046 | LOT 931 |
| 6009320 | GODIN, RENEE MARIE | 9 | 9/15/1972 | LOT 932 TIMBER LAKES DRIVE | 00-0003-1208 | 07L-0932-0-009-046 | LOT 932 |
| 6009330 | SORENSEN, TODD | 9 | 9/15/1972 | LOT 933 TIMBER LAKES DRIVE | 00-0003-1216 | 07L-0933-0-009-046 | LOT 933 |
| 6009340 | THOMPSON, JOHN H | 9 | 9/15/1972 | LOT 934 TIMBER LAKES DRIVE | 00-0003-1224 | 07L-0934-0-009-046 | LOT 934 |
| 6009350 | JOHNSON, CRAIG | 9 | 9/15/1972 | LOT 935 TIMBER LAKES DRIVE | 00-0003-1232 | 07L-0935-0-009-046 | LOT 935 |
| 6009360 | WHITLOCK, STEVE | 9 | 9/15/1972 | LOT 936 TIMBER LAKES DRIVE | 00-0003-1240 | 07L-0936-0-009-046 | LOT 936 |
| 6009370 | WHITLOCK, STEVE | 9 | 9/15/1972 | LOT 937 TIMBER LAKES DRIVE | 00-0003-1257 | 07L-0937-0-009-046 | LOT 937 |
| 6009380 | CARSON, SCOTT | 9 | 9/15/1972 | LOT 938 TIMBER LAKES DRIVE | 00-0003-1265 | 07L-0938-0-009-046 | LOT 938 |
| 6009390 | PINTO, KAREN | 9 | 9/15/1972 | LOT 939 TIMBER LAKES DRIVE | 00-0003-1273 | 07L-0939-0-009-046 | LOT 939 |
| 6009400 | PINTO, KAREN | 9 | 9/15/1972 | LOT 940 TIMBER LAKES DRIVE | 00-0003-1281 | 07L-0940-0-009-046 | LOT 940 |
| 6009410 | COOK, BRIAN | 9 | 9/15/1972 | LOT 941 TIMBER LAKES DRIVE | 00-0003-1299 | 07L-0941-0-009-046 | LOT 941 |
| 6009420 | LUNDE, BRIAN | 9 | 9/15/1972 | LOT 942 TIMBER LAKES DRIVE | 00-0003-1307 | 07L-0942-0-009-046 | LOT 942 |
| 6009430 | PEARCE, TRENT | 9 | 9/15/1972 | LOT 943 TIMBER LAKES DRIVE | 00-0003-1315 | 07L-0943-0-009-046 | LOT 943 |
| 6009460 | SKIDMORE, NICOLE | 9 | 9/15/1972 | LOT 946 TIMBER LAKES DRIVE | 00-0003-1349 | 07L-0946-0-009-046 | LOT 946 |
| 6009470 | POWELL, ABRAHAM | 9 | 9/15/1972 | LOT 947 TIMBER LAKES DRIVE | 00-0003-1356 | 07L-0947-0-009-046 | LOT 947 |
| 6009480 | POWELL, ABRAHAM N | 9 | 9/15/1972 | LOT 948 TIMBER LAKES DRIVE | 00-0003-1364 | 07L-0948-0-009-046 | LOT 948 |
| 6009500 | CLEMENTS, ROBERT C. | 9 | 9/15/1972 | LOT 950 TIMBER LAKES DRIVE | 00-0003-1380 | 07L-0950-0-009-046 | LOT 950 |
| 6009510 | DILLINGHAM, KYLE A | 9 | 9/15/1972 | LOT 951 TIMBER LAKES DRIVE | 00-0003-1398 | 07L-0951-0-009-046 | LOT 951 |
| 6009520 | LYMAN, LEIMIRA-VERB LLC | 9 | 9/15/1972 | LOT 952 TIMBER LAKES DRIVE | 00-0003-1406 | 07L-0952-0-009-046 | LOT 952 |
| 6009530 | DORSEY, MICHAEL | 9 | 9/15/1972 | LOT 953 TIMBER LAKES DRIVE | 00-0003-1414 | 07L-0953-0-009-046 | LOT 953 |
| 6009540 | JENNINGS, MICHAEL | 9 | 9/15/1972 | LOT 954 TIMBER LAKES DRIVE | 00-0003-1422 | 07L-0954-0-009-046 | LOT 954 |
| 6009550 | OLSEN, IRVEN K. | 9 | 9/15/1972 | LOT 955 TIMBER LAKES DRIVE | 00-0003-1430 | 07L-0955-0-009-046 | LOT 955 |
| 6009560 | CLEGG, CARL | 9 | 9/15/1972 | LOT 956 ACORN WAY | 00-0003-1448 | 07L-0956-0-009-046 | LOT 956 |
| 6009570 | EVANS, TERRY & JAMIE | 9 | 9/15/1972 | LOT 957 ACORN WAY | 00-0003-1455 | 07L-0957-0-009-046 | LOT 957 |
| 6009580 | SHEDLARSKI FAMILY TRUST | 9 | 9/15/1972 | LOT 958 ACORN WAY | 00-0003-1463 | 07L-0958-0-009-046 | LOT 958 |
| 6009590 | DINELEY, JACK THOMAS | 9 | 9/15/1972 | LOT 959 DEER CREEK DRIVE | 00-0003-1471 | 07L-0959-0-009-046 | LOT 959 |
| 6009600 | ASBELL, ROBERT AND TAMARIE | 9 | 9/15/1972 | LOT 960 DEER CREEK DRIVE | 00-0003-1489 | 07L-0960-0-009-046 | LOT 960 |
| 6009610 | SPILLMAN, THOMAS | 9 | 9/15/1972 | LOT 961 DEER CREEK DRIVE | 00-0003-1497 | 07L-0961-0-009-046 | LOT 961 |
| 6009620 | SACRED ASPEN TRUST | 9 | 9/15/1972 | LOT 962 DEER CREEK DRIVE | 00-0003-1505 | 07L-0962-0-009-046 | LOT 962 |
| 6009640 | KELLEY, CLINT E | 9 | 9/15/1972 | LOT 964 DEER CREEK DRIVE | 00-0003-1521 | 07L-0964-0-009-046 | LOT 964 |
| 6009650 | STUBBS, JERRY | 9 | 9/15/1972 | LOT 965 DEER CREEK DRIVE | 00-0003-1539 | 07L-0965-0-009-046 | LOT 965 |
| 6009660 | DAVIS, NATHAN | 9 | 9/15/1972 | LOT 966 DEER CREEK DRIVE | 00-0003-1547 | 07L-0966-0-009-046 | LOT 966 |
| 6009670 | BELL, ROB | 9 | 9/15/1972 | LOT 967 DEER CREEK DRIVE | 00-0003-1554 | 07L-0967-0-009-046 | LOT 967 |
| 6009680 | HIFE, BRADY | 9 | 9/15/1972 | LOT 968 DEER CREEK DRIVE | 00-0003-1562 | 07L-0968-0-009-046 | LOT 968 |
| 6009690 | JARGYLE, SCOTT W. | 9 | 9/15/1972 | LOT 969 DEER CREEK DRIVE | 00-0003-1570 | 07L-0969-0-009-046 | LOT 969 |
| 6009700 | DEE DILLMAN & MARIE GINMAN | 9 | 9/15/1972 | LOT 970 DEER CREEK DRIVE | 00-0003-1588 | 07L-0970-0-009-046 | LOT 970 |
| 6009730 | KITTERMAN-TOMLINSON, CATHERINE | 9 | 9/15/1972 | LOT 973 DEER CREEK DRIVE | 00-0003-1612 | 07L-0973-0-009-046 | LOT 973 |
| 6009740 | SHIMP, ANDY | 9 | 9/15/1972 | LOT 974 DEER CREEK DRIVE | 00-0003-1620 | 07L-0974-0-009-046 | LOT 974 |
| 6009770 | FAIRBANKS, DANA | 9 | 9/15/1972 | LOT 977 DEER CREEK DRIVE | 00-0003-1653 | 07L-0977-0-009-046 | LOT 977 |
| 6009780 | FAIRBANKS, R DANA | 9 | 9/15/1972 | LOT 978 DEER CREEK DRIVE | 00-0003-1661 | 07L-0978-0-009-046 | LOT 978 |

| Customer Cust No | Customer Name | Plot # | Plot Date | Location Service Address | Parcel # | Serial # | |
|------------------|-----------------------------|----------------------------|-----------|-----------------------------|--------------|--------------------|------------------|
| 6009790 | TOLLSTUP, DAVID | 9 | 9/15/1972 | LOT 979 DEER CREEK DRIVE | 00-0003-1679 | OTL-0979-0-009-046 | LOT 979 |
| 6009800 | JENSEN, FRANK | 9 Lot 980 Amended | 3/4/2009 | LOT 980 DEER CREEK DRIVE | 00-0003-1687 | OTL-0980-0-009-046 | LOT 980 |
| 6009820 | ELLS, ERIC OR NAKITA | 9 | 9/15/1972 | LOT 982 DEER CREEK DRIVE | 00-0003-1703 | OTL-0982-0-009-046 | LOT 982 |
| 6009830 | ROBERTSON, BRYANT AND HEIDI | 9 | 9/15/1972 | LOT 983 ACORN WAY | 00-0003-1711 | OTL-0983-0-009-046 | LOT 983 |
| 6009840 | ERICKSEN, BRUCE & DEBORA | 9 | 9/15/1972 | LOT 984 ACORN WAY | 00-0003-1729 | OTL-0984-0-009-046 | LOT 984 |
| 6009850 | WANGSGUARD, BRENT | 9 | 9/15/1972 | LOT 985 ACORN WAY | 00-0003-1737 | OTL-0985-0-009-046 | LOT 985 |
| 6009860 | STEVENS, TODD | 9 | 9/15/1972 | LOT 986 ACORN WAY | 00-0003-1745 | OTL-0986-0-009-046 | LOT 986 |
| 6009880 | SIMMONS, JEREMY | 9 | 9/15/1972 | LOT 988 ACORN WAY | 00-0003-1760 | OTL-0988-0-009-046 | LOT 988 |
| 6009900 | OTERO, STELLA | 9 | 9/15/1972 | LOT 990 ACORN WAY | 00-0003-1786 | OTL-0990-0-009-046 | LOT 990 |
| 6009920 | WALLACE, LERRY | 9 | 9/15/1972 | LOT 992 ACORN WAY | 00-0003-1802 | OTL-0992-0-009-046 | LOT 992 |
| 6009930 | YARDLEY, AL | 9 | 9/15/1972 | LOT 993 GREENLEAF ROAD | 00-0003-1810 | OTL-0993-0-009-046 | LOT 993 |
| 6009940 | DEVEREAUX, SANDRA B | 9 | 9/15/1972 | LOT 994 ACORN WAY | 00-0003-1828 | OTL-0994-0-009-046 | LOT 994 |
| 6009950 | BINGHAM, MICHAEL & JANICE | 9 | 9/15/1972 | LOT 995 ACORN WAY | 00-0003-1836 | OTL-0995-0-009-046 | LOT 995 |
| 6009980 | SMITH, VICKY | 9 | 9/15/1972 | LOT 998 ACORN WAY | 00-0003-1869 | OTL-0998-0-009-046 | LOT 998 |
| 6009990 | BRUNYER, SHIRLEY | 9 | 9/15/1972 | LOT 999 ACORN WAY | 00-0003-1877 | OTL-0999-0-009-046 | LOT 999 |
| 7010010 | LUCKART, AL W | 10 Amended | 3/13/1974 | LOT 1001 LAKE PINES DRIVE | 00-0003-1950 | OTL-1001-0-015-046 | LOT 1001 |
| 7010030 | BLACKER, KAREN | 10 Amended | 3/13/1974 | LOT 1003 DEER RUN | 00-0003-1976 | OTL-1003-0-015-046 | LOT 1003 |
| 7010040 | MCDONALD, CRAIG | 10 Amended | 3/13/1974 | LOT 1004 DEER RUN | 00-0003-1984 | OTL-1004-0-015-046 | LOT 1004 |
| 7010060 | IOSTLER, SAMUEL R & DEBRA G | 10 Amended | 3/13/1974 | LOT 1006 DEER RUN | 00-0003-2008 | OTL-1006-0-015-046 | LOT 1006 |
| 7010070 | SHERWOOD, J WESLEY & KATHY | 10 Amended | 3/13/1974 | LOT 1007 DEER RUN | 00-0003-2016 | OTL-1007-0-015-046 | LOT 1007 |
| 7010080 | PLUMB, NATHAN | 10 Amended | 3/13/1974 | LOT 1008 DEER RUN | 00-0003-2024 | OTL-1008-0-015-046 | LOT 1008 |
| 7010090 | CARROLL, KELLY & DIANA | 10 Amended | 3/13/1974 | LOT 1009 DEER RUN | 00-0003-2032 | OTL-1009-0-015-046 | LOT 1009 |
| 7010100 | WIBLE, GEOFFREY | 10 Amended | 3/13/1974 | LOT 1010 DEER RUN | 00-0003-2040 | OTL-1010-0-015-046 | LOT 1010 |
| 7010110 | LOCKWOOD, STEVEN | 10 Amended | 3/13/1974 | LOT 1011 DEER RUN | 00-0003-2057 | OTL-1011-0-015-046 | LOT 1011 |
| 8101140 | JACOBSON, KURT | 10 Amended | 3/13/1974 | LOT 1013 CLUBHOUSE ROAD | 00-0003-2099 | OTL-1011-D-015-046 | LOT 1011-D |
| 7010120 | JACOBSON, KURT | 10 Amended | 3/13/1974 | LOT 1012 DEER RUN | 00-0003-2115 | OTL-1012-0-015-046 | LOT 1012 |
| 7010150 | SEEGRIST, ALAN & NINA | 10 Amended | 3/13/1974 | LOT 1015 DEER RUN | 00-0003-2149 | OTL-1015-0-015-046 | LOT 1015 |
| 7010160 | GEORGIADIS, FRANCES B. | 10 Amended | 3/13/1974 | LOT 1016 DEER RUN | 00-0003-2156 | OTL-1016-0-015-046 | LOT 1016 |
| 7010170 | MARK, KATHLEEN | 10 Amended | 3/13/1974 | LOT 1017 DEER RUN | 00-0003-2164 | OTL-1017-0-015-046 | LOT 1017 |
| 7010180 | SHEEL, TRAVIS & DANA | 10 Amended | 3/13/1974 | LOT 1018 DEER RUN | 00-0003-2172 | OTL-1018-0-015-046 | LOT 1018 |
| 7010200 | KULIDGE, KRISTI | 10 Amended | 3/13/1974 | LOT 1020 LAKE PINES DRIVE | 00-0003-2198 | OTL-1020-0-015-046 | LOT 1020 |
| 7010210 | ROBINSON, JUSTIN AND JANET | 10 Amended | 3/13/1974 | LOT 1021 LAKE PINES DRIVE | 00-0003-2206 | OTL-1021-0-015-046 | LOT 1021 |
| 7010220 | WIEST, CATHARIN | 10 Amended | 3/13/1974 | LOT 1022 CLUBHOUSE ROAD | 00-0003-2214 | OTL-1022-0-015-046 | LOT 1022 |
| 7010230 | GONZALEZ, CAROL A | 10 Amended | 3/13/1974 | LOT 1023 CLUBHOUSE ROAD | 00-0003-2222 | OTL-1023-0-015-046 | LOT 1023 |
| 7010240 | W. GARY GOODSON IRA | 10 Amended | 3/13/1974 | LOT 1024 CLUBHOUSE ROAD | 00-0003-2230 | OTL-1024-0-015-046 | LOT 1024 |
| 7010250 | JOHNSON, BOYD | 10 Amended | 3/13/1974 | LOT 1025 CLUBHOUSE ROAD | 00-0003-2248 | OTL-1025-0-015-046 | LOT 1025 |
| 7010260 | KILLEBREW, GARTH D | 10 Amended | 3/13/1974 | LOT 1026 CLUBHOUSE ROAD | 00-0003-2255 | OTL-1026-0-015-046 | LOT 1026 |
| 7010270 | ALVERSON, DAVID | 10 Lot 1027 & 1028 Amended | 3/29/2006 | LOT 1027 TIMBER LAKES DRIVE | 00-0003-2263 | OTL-1027-0-015-046 | LOT 1027 AMENDED |
| 7010280 | ARELLANO, SARAH J | 10 Lot 1027 & 1028 Amended | 3/29/2006 | LOT 1028 TIMBER LAKES DRIVE | 00-0003-2271 | OTL-1028-0-015-046 | LOT 1028 AMENDED |
| 7010300 | SHARPE, JOHN | 10 Amended | 3/13/1974 | LOT 1030 TIMBER LAKES DRIVE | 00-0003-2297 | OTL-1030-0-015-046 | LOT 1030 |

| Customer Cust No | Customer Name | Pat # | Pat Date | Location/Service Address | Parcel # | Serial # | |
|------------------|--------------------------------|------------|-----------|-----------------------------|--------------|--------------------|----------|
| 7010320 | STEED, CORY & HOLLY | 10 Amended | 3/13/1974 | LOT 1032 TIMBER LAKES DRIVE | 00-0003-2313 | OTL-1032-0-015-046 | LOT 1032 |
| 7010330 | SHARPE, JOHN | 10 Amended | 3/13/1974 | LOT 1033 TIMBER LAKES DRIVE | 00-0003-2321 | OTL-1033-0-015-046 | LOT 1033 |
| 7010340 | FALKNER, REES | 10 Amended | 3/13/1974 | LOT 1034 TIMBER LAKES DRIVE | 00-0003-2339 | OTL-1034-0-015-046 | LOT 1034 |
| 7010350 | BIASATTI, ROBERT R | 10 Amended | 3/13/1974 | LOT 1035 TIMBER LAKES DRIVE | 00-0003-2347 | OTL-1035-0-015-046 | LOT 1035 |
| 7010360 | GLENN, PHILLIP L | 10 Amended | 3/13/1974 | LOT 1036 TIMBER LAKES DRIVE | 00-0003-2354 | OTL-1036-0-015-046 | LOT 1036 |
| 7010380 | LAVERY, PATRICIA | 10 Amended | 3/13/1974 | LOT 1038 TIMBER LAKES DRIVE | 00-0003-2370 | OTL-1038-0-015-046 | LOT 1038 |
| 7010390.1 | HARRISON, MICHAEL | 10 Amended | 3/13/1974 | LOT 1039 TIMBER LAKES DRIVE | 00-0003-2388 | OTL-1039-0-015-046 | LOT 1039 |
| 7010420 | ERICKSON TRUST, GINA C | 10 Amended | 3/13/1974 | LOT 1042 CLUBHOUSE ROAD | 00-0003-2412 | OTL-1042-0-015-046 | LOT 1042 |
| 7010430 | STOCKERT, KAREN | 10 Amended | 3/13/1974 | LOT 1043 CLUBHOUSE ROAD | 00-0003-2420 | OTL-1043-0-015-046 | LOT 1043 |
| 7010440 | HISLER, JOE | 10 Amended | 3/13/1974 | LOT 1044 CLUBHOUSE ROAD | 00-0003-2438 | OTL-1044-0-015-046 | LOT 1044 |
| 7010480 | IMZEL, CORBITT | 10 Amended | 3/13/1974 | LOT 1048 CLUBHOUSE ROAD | 00-0003-2479 | OTL-1048-0-015-046 | LOT 1048 |
| 7010490.1 | THOMAS, MONTE & JULIE | 10 Amended | 3/13/1974 | LOT 1049 TIMBER LAKES DRIVE | 00-0003-2487 | OTL-1049-0-015-046 | LOT 1049 |
| 7010500 | STRONG, MARK | 10 Amended | 3/13/1974 | LOT 1050 TIMBER LAKES DRIVE | 00-0003-2495 | OTL-1050-0-015-046 | LOT 1050 |
| 7010510.1 | LEWIS, RICHARD & PATRICIA | 10 Amended | 3/13/1974 | LOT 1051 TIMBER LAKES DRIVE | 00-0003-2503 | OTL-1051-0-015-046 | LOT 1051 |
| 7010520 | WASSERLOOS, CHARLES | 10 Amended | 3/13/1974 | LOT 1052 TIMBER LAKES DRIVE | 00-0003-2511 | OTL-1052-0-015-046 | LOT 1052 |
| 7010530 | RAND, JOSH AND AMANDA | 10 Amended | 3/13/1974 | LOT 1053 TIMBER LAKES DRIVE | 00-0003-2529 | OTL-1053-0-015-046 | LOT 1053 |
| 7010540 | PINTO, KAREN AND GREGORY VAILL | 10 Amended | 3/13/1974 | LOT 1054 TIMBER LAKES DRIVE | 00-0003-2537 | OTL-1054-0-015-046 | LOT 1054 |
| 7010560 | EVANS, LAVERNE | 10 Amended | 3/13/1974 | LOT 1056 TIMBER LAKES DRIVE | 00-0003-2552 | OTL-1056-0-015-046 | LOT 1056 |
| 7010570 | ABBATIello, SHAUNA | 10 Amended | 3/13/1974 | LOT 1057 TIMBER LAKES DRIVE | 00-0003-2560 | OTL-1057-0-015-046 | LOT 1057 |
| 7010580 | EDMISTEN, STEVE AND JOSIE | 10 Amended | 3/13/1974 | LOT 1058 TIMBER LAKES DRIVE | 00-0003-2578 | OTL-1058-0-015-046 | LOT 1058 |
| 7010600 | ROGERS, JOHN | 10 Amended | 3/13/1974 | LOT 1060 TIMBER LAKES DRIVE | 00-0003-2594 | OTL-1060-0-015-046 | LOT 1060 |
| 7010610 | HEPPLER, GERALD R | 10 Amended | 3/13/1974 | LOT 1061 DEER CREEK DRIVE | 00-0003-2602 | OTL-1061-0-015-046 | LOT 1061 |
| 7010620 | HORROCKS, DARIN & WENDY | 10 Amended | 3/13/1974 | LOT 1062 DEER CREEK DRIVE | 00-0003-2610 | OTL-1062-0-015-046 | LOT 1062 |
| 7010640 | HEADMAN, LYNN | 10 Amended | 3/13/1974 | LOT 1064 DEER CREEK DRIVE | 00-0003-2636 | OTL-1064-0-015-046 | LOT 1064 |
| 7010650 | MEMMOTT, KATHLEEN | 10 Amended | 3/13/1974 | LOT 1065 DEER CREEK DRIVE | 00-0003-2644 | OTL-1065-0-015-046 | LOT 1065 |
| 7010660.2 | CANYON VIEW REAL ESTATE | 10 Amended | 3/13/1974 | LOT 1066 DEER CREEK DRIVE | 00-0003-2651 | OTL-1066-0-015-046 | LOT 1066 |
| 7010670 | CRUMP, JASON | 10 Amended | 3/13/1974 | LOT 1067 DEER CREEK DRIVE | 00-0003-2669 | OTL-1067-0-015-046 | LOT 1067 |
| 7010680 | COWAN, A FRANK | 10 Amended | 3/13/1974 | LOT 1068 DEER CREEK DRIVE | 00-0003-2677 | OTL-1068-0-015-046 | LOT 1068 |
| 7010690 | KALAKIS, MICHAEL | 10 Amended | 3/13/1974 | LOT 1069 DEER CREEK DRIVE | 00-0003-2685 | OTL-1069-0-015-046 | LOT 1069 |
| 7010720 | FLETCHER, JEFFREY | 10 Amended | 3/13/1974 | LOT 1072 DEER CREEK DRIVE | 00-0003-2719 | OTL-1072-0-015-046 | LOT 1072 |
| 7010730 | KINGHT, BRYAN | 10 Amended | 3/13/1974 | LOT 1073 DEER CREEK DRIVE | 00-0003-2727 | OTL-1073-0-015-046 | LOT 1073 |
| 7010740 | MEDRANO, JACOB & JENNIFER | 10 Amended | 3/13/1974 | LOT 1074 DEER CREEK DRIVE | 00-0003-2735 | OTL-1074-0-015-046 | LOT 1074 |
| 7010760 | MONSON, JAMES | 10 Amended | 3/13/1974 | LOT 1076 DEER CREEK DRIVE | 00-0003-2750 | OTL-1076-0-015-046 | LOT 1076 |
| 7010770 | MERRILL, RANDALL | 10 Amended | 3/13/1974 | LOT 1077 DEER CREEK DRIVE | 00-0003-2768 | OTL-1077-0-015-046 | LOT 1077 |
| 7010780 | GREEN, JEFF | 10 Amended | 3/13/1974 | LOT 1078 DEER CREEK DRIVE | 00-0003-2776 | OTL-1078-0-015-046 | LOT 1078 |
| 7010790 | SILVEY, BRYAN | 10 Amended | 3/13/1974 | LOT 1079 DEER CREEK DRIVE | 00-0003-2784 | OTL-1079-0-015-046 | LOT 1079 |
| 7010800 | SCHMIDT-THOMAS, SANDRA | 10 Amended | 3/13/1974 | LOT 1080 DEER CREEK DRIVE | 00-0003-2792 | OTL-1080-0-015-046 | LOT 1080 |
| 7010810 | COLVIN, LAURA | 10 Amended | 3/13/1974 | LOT 1081 DEER CREEK DRIVE | 00-0003-2800 | OTL-1081-0-015-046 | LOT 1081 |
| 7010820 | MAAGLEBY, DARIL | 10 Amended | 3/13/1974 | LOT 1082 DEER CREEK DRIVE | 00-0003-2818 | OTL-1082-0-015-046 | LOT 1082 |
| 7010830 | MAAGLEBY, DARIL | 10 Amended | 3/13/1974 | LOT 1083 DEER CREEK DRIVE | 00-0003-2826 | OTL-1083-0-015-046 | LOT 1083 |

| Customer Cust No | Customer Name | Plat # | Plat Date | Location/Service Address | Parcel # | Serial # | |
|------------------|-------------------------------|------------|-----------|-----------------------------|--------------|--------------------|------------------|
| 7010840 | SPENST, DOUGLAS W & REA B | 10 Amended | 3/13/1974 | LOT 1084 DEER CREEK DRIVE | 00-0003-2834 | OTL-1084-0-015-046 | LOT 1084 |
| 7010850.1 | ANDERSON, JULIE | 10 Amended | 3/13/1974 | LOT 1085 DEER CREEK DRIVE | 00-0003-2842 | OTL-1085-0-015-046 | LOT 1085 |
| 7010860 | DAVIS, DON, ANDERSON, VICKIE | 10 Amended | 3/13/1974 | LOT 1086 DEER CREEK DRIVE | 00-0003-2859 | OTL-1086-0-015-046 | LOT 1086 |
| 7010890 | BRINKERHOFF, KIRK | 10 Amended | 3/13/1974 | LOT 1089 DEER CREEK DRIVE | 00-0003-2883 | OTL-1089-0-015-046 | LOT 1089 |
| 7010900 | SEVENANTS, FRED J OR KATHY | 10 Amended | 3/13/1974 | LOT 1090 DEER CREEK DRIVE | 00-0003-2891 | OTL-1090-0-015-046 | LOT 1090 |
| 7010910 | MILES, DON & KRISTI | 10 Amended | 3/13/1974 | LOT 1091 DEER CREEK DRIVE | 00-0003-2909 | OTL-1091-0-015-046 | LOT 1091 |
| 7010920 | FINLAYSON, KEITH FAMILY TRUST | 10 Amended | 3/13/1974 | LOT 1092 TIMBER LAKES DRIVE | 00-0003-2917 | OTL-1092-0-015-046 | LOT 1092 |
| 7010930 | STONE, JIM & PATRICE | 10 Amended | 3/13/1974 | LOT 1093 TIMBER LAKES DRIVE | 00-0003-2925 | OTL-1093-0-015-046 | LOT 1093 |
| 7010970 | HIMEBAUGH | 10 Amended | 3/13/1974 | LOT 1097 TIMBER LAKES DRIVE | 00-0003-2966 | OTL-1097-0-015-046 | LOT 1097 |
| 7010980 | MARSH, DENNIS | 10 Amended | 3/13/1974 | LOT 1098 TIMBER LAKES DRIVE | 00-0003-2974 | OTL-1098-0-015-046 | LOT 1098 |
| 7010990 | MCFARLAND GREG | 10 Amended | 3/13/1974 | LOT 1099 TIMBER LAKES DRIVE | 00-0003-2982 | OTL-1099-0-015-046 | LOT 1099 |
| 8110110.1 | SAMONSKY, JAY | 11 Amended | 3/13/1974 | LOT 1101A RIDGE PINE DRIVE | 00-0003-3071 | OTL-1101-A-010-046 | LOT 1101-A |
| 8110120 | MEIERHOFER, JEFF & BARBARA | 11 Amended | 3/13/1974 | LOT 1101B RIDGE PINE DRIVE | 00-0003-3089 | OTL-1101-B-010-046 | LOT 1101-B |
| 7011030 | SANCHES, EDWARD | 11 Amended | 3/13/1974 | LOT 1103 RIDGE PINE DRIVE | 00-0003-3105 | OTL-1103-0-010-046 | LOT 1103 |
| 7011040 | LICHTENHAN, RICK | 11 Amended | 3/13/1974 | LOT 1104 RIDGE PINE DRIVE | 00-0003-3113 | OTL-1104-0-010-046 | LOT 1104 |
| 7011050 | MERLICH, JASON | 11 Amended | 3/13/1974 | LOT 1105 RIDGE PINE DRIVE | 00-0003-3121 | OTL-1105-0-010-046 | LOT 1105 |
| 7011070 | ARCADIA DOMAIN LLC | 11 Amended | 3/13/1974 | LOT 1107 RODGE PINE DRIVE | 00-0003-3147 | OTL-1107-0-010-046 | LOT 1107 |
| 7011080 | JONES, JULIE AND SEAN | 11 Amended | 3/13/1974 | LOT 1108 RIDGE PINE DRIVE | 00-0003-3154 | OTL-1108-0-010-046 | LOT 1108 |
| 7011100 | MOTLEY, WILLA | 11 Amended | 3/13/1974 | LOT 1110 RIDGE PINE DRIVE | 00-0003-3170 | OTL-1110-0-010-046 | LOT 1110 |
| 7011120 | MARTINDALE, DAVID | 11 Amended | 8/25/2005 | LOT 1112 RIDGE PINE DRIVE | 00-0003-3196 | OTL-1112-0-010-046 | LOT 1112 AMENDED |
| 7011140 | OSWALD, LLOYD & MARJORIE | 11 Amended | 3/13/1974 | LOT 1114 RIDGE PINE DRIVE | 00-0003-3212 | OTL-1114-0-010-046 | LOT 1114 |
| 7011150 | STEWART, KELLY R | 11 Amended | 3/13/1974 | LOT 1115 RIDGE PINE DRIVE | 00-0003-3220 | OTL-1115-0-010-046 | LOT 1115 |
| 7011160 | SATTERFIELD, F RAY | 11 Amended | 9/20/2004 | LOT 1116 RIDGE PINE DRIVE | 00-0003-3238 | OTL-1116-0-010-046 | LOT 1116 AMENDED |
| 7011180 | NIELSEN, BRADLEY | 11 Amended | 3/13/1974 | LOT 1118 RIDGE PINE DRIVE | 00-0003-3253 | OTL-1118-0-010-046 | LOT 1118 |
| 7011190 | WIESEB, TERRY & KAREN | 11 Amended | 3/8/2010 | LOT 1119 RIDGE PINE DRIVE | 00-0003-3261 | OTL-1119-0-010-046 | LOT 1119 |
| 7011210 | HAUCK, JOE | 11 Amended | 3/13/1974 | LOT 1121 RIDGE PINE DRIVE | 00-0003-3287 | OTL-1121-0-010-046 | LOT 1121 |
| 7011220 | JENSEN, KURT | 11 Amended | 3/13/1974 | LOT 1122 RIDGE PINE DRIVE | 00-0003-3295 | OTL-1122-0-010-046 | LOT 1122 |
| 7011240 | HARVATH, DAVID | 11 Amended | 3/13/1974 | LOT 1124 RIDGE PINE DRIVE | 00-0003-3311 | OTL-1124-0-010-046 | LOT 1124 |
| 7011250 | PUTNAM, ESTHER | 11 Amended | 3/13/1974 | LOT 1125 RIDGE PINE DRIVE | 00-0003-3329 | OTL-1125-0-010-046 | LOT 1125 |
| 7011260 | WARNER, KENNETH | 11 Amended | 3/13/1974 | LOT 1126 RIDGE PINE DRIVE | 00-0003-3337 | OTL-1126-0-010-046 | LOT 1126 |
| 7011270 | MASON, SCOTT & JULIE | 11 Amended | 3/13/1974 | LOT 1127 RIDGE PINE DRIVE | 00-0003-3345 | OTL-1127-0-010-046 | LOT 1127 |
| 7011290 | MUNY, CONAN | 11 Amended | 3/13/1974 | LOT 1129 RIDGE PINE DRIVE | 00-0003-3360 | OTL-1129-0-010-046 | LOT 1129 |
| 7011310 | SHALKOSKI, SUE ANN & JAMES | 11 Amended | 3/13/1974 | LOT 1131 RIDGE PINE DRIVE | 00-0003-3386 | OTL-1131-0-010-046 | LOT 1131 |
| 7011320 | SMITH, GORDON & ROSE | 11 Amended | 3/13/1974 | LOT 1132 RIDGE PINE DRIVE | 00-0003-3394 | OTL-1132-0-010-046 | LOT 1132 |
| 7011340 | DONOVAN, THOMAS | 11 Amended | 3/13/1974 | LOT 1134 RIDGE PINE DRIVE | 00-0003-3410 | OTL-1134-0-010-046 | LOT 1134 |
| 7011350 | DONOVAN, THOMAS | 11 Amended | 3/13/1974 | LOT 1135 RIDGE PINE DRIVE | 00-0003-3428 | OTL-1135-0-010-046 | LOT 1135 |
| 7011360 | MULLER, NICOLE/KECKLER, DOUG | 11 Amended | 3/13/1974 | LOT 1136 RIDGE PINE DRIVE | 00-0003-3436 | OTL-1136-0-010-046 | LOT 1136 |
| 7011370 | LOVE, TOM | 11 Amended | 3/13/1974 | LOT 1137 RIDGE PINE DRIVE | 00-0003-3444 | OTL-1137-0-010-046 | LOT 1137 |
| 7011380 | OLSON, SHANE | 11 Amended | 3/13/1974 | LOT 1138 RIDGE PINE DRIVE | 00-0003-3451 | OTL-1138-0-010-046 | LOT 1138 |
| 7011390 | SIBIVEST ASSOCIATES/SHANE OLS | 11 Amended | 3/13/1974 | LOT 1139 RIDGE PINE DRIVE | 00-0003-3469 | OTL-1139-0-010-046 | LOT 1139 |

ASSESSMENT LIST FOR 2011 BOND
 At January 31, 2011. Approved November 10, 2010
 Timber Lakes Water Special Service District

| Customer No | Customer Name | Par # | Plat Date | Location/Service Address | Parcel # | Serial # | |
|-------------|----------------------------|------------|-----------|------------------------------|--------------|---------------------|-----------|
| 7011400 | SIRIVEST ASSOCIATES | 11 Amended | 3/13/1974 | LOT 1140 RIDGE PINE DRIVE | 00-0003-3477 | OTL-1140-0-010-046 | LOT 1140 |
| 7011410 | HLASNY, AMITY | 11 Amended | 3/13/1974 | LOT 1141 RIDGE PINE DRIVE | 00-0003-3485 | OTL-1141-0-010-046 | LOT 1141 |
| 7011420 | BARNES, KIP | 11 Amended | 3/13/1974 | LOT 1142 RIDGE PINE DRIVE | 00-0003-3493 | OTL-1142-0-010-046 | LOT 1142 |
| 7011430 | WILKES, TAINNA | 11 Amended | 3/13/1974 | LOT 1143 RIDGE PINE DRIVE | 00-0003-3501 | OTL-1143-0-010-046 | LOT 1143 |
| 7011440 | IVAN WAGENEN, ROBERT | 11 Amended | 3/13/1974 | LOT 1144 RIDGE PINE DRIVE | 00-0003-3519 | OTL-1144-0-010-046 | LOT 1144 |
| 7011460 | HALLADAY, SHAWN D | 11 Amended | 3/13/1974 | LOT 1146 RIDGE PINE DRIVE | 00-0003-3535 | OTL-1146-0-010-046 | LOT 1146 |
| 7011470 | PACKER FAMILY CABIN | 11 Amended | 3/13/1974 | LOT 1147 WITTS CIRCLE | 00-0003-3543 | OTL-1147-0-010-046 | LOT 1147 |
| 7011490.1 | LEONHARDT, DONALD & SHERIE | 11 Amended | 3/13/1974 | LOT 1149 WITTS CIRCLE | 00-0003-3568 | OTL-1149-0-010-046 | LOT 1149 |
| 7011500.1 | MORGAN, JUDD & PAULINE | 11 Amended | 3/13/1974 | LOT 1150 WITTS CIRCLE | 00-0003-3576 | OTL-1150-0-010-046 | LOT 1150 |
| 7011510 | CRONKRITE, MIKE | 11 Amended | 3/13/1974 | LOT 1151 WITTS CIRCLE | 00-0003-3584 | OTL-1151-0-010-046 | LOT 1151 |
| 7011520 | LPT PROPERTIES LC | 11 Amended | 3/13/1974 | LOT 1152 WITTS CIRCLE | 00-0003-3592 | OTL-1152-0-010-046 | LOT 1152 |
| 7011530 | BERMINGHAM, MICHAEL | 11 Amended | 3/13/1974 | LOT 1153 WITTS CIRCLE | 00-0003-3600 | OTL-1153-0-010-046 | LOT 1153 |
| 7011540 | WAKEFIELD, GLENN | 11 Amended | 3/13/1974 | LOT 1154 WITTS CIRCLE | 00-0003-3618 | OTL-1154-0-010-046 | LOT 1154 |
| 7011560 | GAY III, FRANK & ROSE | 11 Amended | 3/13/1974 | LOT 1156 WITTS CIRCLE | 00-0003-3634 | OTL-1156-0-010-046 | LOT 1156 |
| 7011570 | FERRIGNO, ROBERT | 11 Amended | 3/13/1974 | LOT 1157 WITTS CIRCLE | 00-0003-3642 | OTL-1157-0-010-046 | LOT 1157 |
| 7011580 | SLAGOWSKI, BRANDY LEE | 11 Amended | 3/13/1974 | LOT 1158 RIDGE PINE DRIVE | 00-0003-3659 | OTL-1158-0-010-046 | LOT 1158 |
| 7011590 | SLAGOWSKI, DAREK | 11 Amended | 3/13/1974 | LOT 1159 RIDGE PINE DRIVE | 00-0003-3667 | OTL-1159-0-010-046 | LOT 1159 |
| 7011600 | EVANS, CLEVE S. | 11 Amended | 3/13/1974 | LOT 1160 RIDGE PINE DRIVE | 00-0003-3675 | OTL-1160-0-010-046 | LOT 1160 |
| 7011610 | HATTON, ERIC | 11 Amended | 3/13/1974 | LOT 1161 RIDGE PINE DRIVE | 00-0003-3683 | OTL-1161-0-010-046 | LOT 1161 |
| 7011620 | KLARICH, TODD OR MR. BARR | 11 Amended | 3/13/1974 | LOT 1162 RIDGE PINE DRIVE #1 | 00-0003-3691 | OTL-1162-0-010-046 | LOT 1162 |
| 8116210 | TROTTER, MICHAEL | 11 Amended | 3/13/1974 | LOT 1162A LAKE PINES DRIVE | 00-0003-3709 | OTL-1162A-0-010-046 | LOT 1162A |
| 7011630 | BLACK, TRON & MONICA | 11 Amended | 3/13/1974 | LOT 1163 LAKE PINES DRIVE | 00-0003-3717 | OTL-1163-0-010-046 | LOT 1163 |
| 7011660 | MCCARTHY, JR PJ | 11 Amended | 3/13/1974 | LOT 1166 LAKE PINES DRIVE | 00-0003-3741 | OTL-1166-0-010-046 | LOT 1166 |
| 7011670 | B.L. LEASING | 11 Amended | 3/13/1974 | LOT 1167 LAKE PINES DRIVE | 00-0003-3758 | OTL-1167-0-010-046 | LOT 1167 |
| 7011680 | B.L. LEASING | 11 Amended | 3/13/1974 | LOT 1168 LAKE PINES DRIVE | 00-0003-3766 | OTL-1168-0-010-046 | LOT 1168 |
| 7011700 | LARSEN, ROBERT J. | 11 Amended | 3/13/1974 | LOT 1170 LAKE PINES DRIVE | 00-0003-3782 | OTL-1170-0-010-046 | LOT 1170 |
| 7011720 | WEST, CATHARIN | 11 Amended | 3/13/1974 | LOT 1171 LAKE PINES DRIVE | 00-0003-3790 | OTL-1171-0-010-046 | LOT 1171 |
| 7011740 | HEGEMANN, PAUL | 11 Amended | 3/13/1974 | LOT 1174 LAKE PINES DRIVE | 00-0003-3808 | OTL-1174-0-010-046 | LOT 1174 |
| 7011750 | DURRANT, STEVE | 11 Amended | 3/13/1974 | LOT 1175 LAKE PINES DRIVE | 00-0003-3824 | OTL-1175-0-010-046 | LOT 1175 |
| 7011760 | KAAS, STANLEY G | 11 Amended | 3/13/1974 | LOT 1176 LAKE PINES DRIVE | 00-0003-3832 | OTL-1176-0-010-046 | LOT 1176 |
| 7011770 | HOFFMAN, JOHN | 11 Amended | 3/13/1974 | LOT 1177 LAKE PINES DRIVE | 00-0003-3840 | OTL-1177-0-010-046 | LOT 1177 |
| 7011780 | BAER, MATHEW & KARINA | 11 Amended | 3/13/1974 | LOT 1178 LAKE PINES DRIVE | 00-0003-3857 | OTL-1178-0-010-046 | LOT 1178 |
| 7011800 | MESTAS, DAVID J | 11 Amended | 3/13/1974 | LOT 1180 LAKE PINES DRIVE | 00-0003-3865 | OTL-1180-0-010-046 | LOT 1180 |
| 7011810 | OWEN, GREG | 11 Amended | 3/13/1974 | LOT 1181 LAKE PINES DRIVE | 00-0003-3881 | OTL-1181-0-010-046 | LOT 1181 |
| 7011830 | BONOMO, CHARLES | 11 Amended | 3/13/1974 | LOT 1183 LAKE PINES DRIVE | 00-0003-3899 | OTL-1183-0-010-046 | LOT 1183 |
| 7011840 | KACHER, ALBERT | 11 Amended | 3/13/1974 | LOT 1184 LAKE PINES DRIVE | 00-0003-3915 | OTL-1184-0-010-046 | LOT 1184 |
| 7011850 | BRACKEN, FORREST & EMMA | 11 Amended | 3/13/1974 | LOT 1185 LAKE PINES DRIVE | 00-0003-3923 | OTL-1185-0-010-046 | LOT 1185 |
| 7011870 | HARTSHORN, JOHNS | 11 Amended | 3/13/1974 | LOT 1187 LAKE PINES DRIVE | 00-0003-3931 | OTL-1187-0-010-046 | LOT 1187 |
| 7011880 | KEPSEL, WILLIAM AND KARLA | 11 Amended | 3/13/1974 | LOT 1188 LAKE PINES DRIVE | 00-0003-3956 | OTL-1188-0-010-046 | LOT 1188 |

ASSESSMENT LIST FOR 2011 BOND
 At January 31, 2011, Approved November 10, 2010
 Timber Lakes Water Special Services District

| Customer Cust No | Customer Name | Plot # | Plot Date | Location/Service Address | Parcel # | Serial # | |
|------------------|--------------------------------|-------------------------|-----------|----------------------------|--------------|--------------------|---------------|
| 7011890 | ANDRUS, ROSS TERRY & HELEN M | 11 Amended | 3/13/1974 | LOT 1189 LAKE PINE DRIVE | 00-0003-3972 | 07L-1189-0-010-046 | LOT 1189 |
| 7011891 | MCLANE, GARY | 11 Amended Lot 1189A AN | 2/1/2007 | LOT 1189A LAKE PINES DRIVE | 00-0020-5003 | 07L-1189-A-010-046 | LOT 1189A |
| 7011900 | CLIFTON, GARRY | 11 Amended | 3/13/1974 | LOT 1190 LAKE PINES DRIVE | 00-0003-3980 | 07L-1190-0-010-046 | LOT 1190 |
| 7011910 | LARSEN, CHRIS | 11 Amended | 3/13/1974 | LOT 1191 LAKE PINES DRIVE | 00-0003-3998 | 07L-1191-0-010-046 | LOT 1191 |
| 7011920.2 | GALE, REX | 11 Amended | 3/13/1974 | LOT 1192 LAKE PINES DRIVE | 00-0003-4004 | 07L-1192-0-010-046 | LOT 1192 |
| 7011930.1 | WHITS RENTALS & RECREATION LLC | 11 Amended | 3/13/1974 | LOT 1193 LAKE PINES DRIVE | 00-0003-4012 | 07L-1193-0-010-046 | LOT 1193 |
| 7011940.1 | WHITS RENTALS AND RECREATIONS | 11 Amended | 3/13/1974 | LOT 1194 LAKE PINES DRIVE | 00-0003-4020 | 07L-1194-0-010-046 | LOT 1194 |
| 7011960 | L & L PROPERTY INVESTMENTS | 11 Amended | 3/13/1974 | LOT 1196 RIDGE PINE DRIVE | 00-0003-4046 | 07L-1196-0-010-046 | LOT 1196 |
| 7011970 | TOLMAN, KEITH G | 11 Amended | 3/13/1974 | LOT 1197 RIDGE PINE DRIVE | 00-0003-4053 | 07L-1197-0-010-046 | LOT 1197 |
| 7011980 | PETERSON, GREGORY | 11 Amended | 3/13/1974 | LOT 1198 RIDGE PINE DRIVE | 00-0003-4061 | 07L-1198-0-010-046 | LOT 1198 |
| 8119910 | FINE, LEWIS | 11 Amended | 3/13/1974 | LOT 1199A RIDGE PINE DRIVE | 00-0003-4087 | 07L-1199-A-010-046 | LOT 1199-A |
| 8119920 | HINE, STEVEN C. | 11 Amended | 3/13/1974 | LOT 1199B RIDGE PINE DRIVE | 00-0003-4095 | 07L-1199-B-010-046 | LOT 1199-B |
| 8119930 | WILLIAMS, RICK | 11 Amended | 3/13/1974 | LOT 1199C RIDGE PINE DRIVE | 00-0003-4103 | 07L-1199-C-010-046 | LOT 1199-C |
| 7012010 | BIORNDA, FRANK | 12 Amended | 3/13/1974 | LOT 1201 COTTONWOOD COURT | 00-0003-4202 | 07L-1201-0-008-046 | LOT NO. 1201 |
| 7012020 | MARTIN, DIANE | 12 Amended | 3/13/1974 | LOT 1202 COTTONWOOD COURT | 00-0003-4210 | 07L-1202-0-008-046 | LOT NO. 1202 |
| 7012030 | NILSON, TIFFANY | 12 Amended | 3/13/1974 | LOT 1203 COTTONWOOD COURT | 00-0003-4228 | 07L-1203-0-008-046 | LOT NO. 1203 |
| 7012050 | WESE, JENNIFER & JARED | 12 Amended | 3/13/1974 | LOT 1205 RIDGELINE | 00-0003-4244 | 07L-1205-0-008-046 | LOT 1205 |
| 7012060 | NAUJO, HIROKO | 12 Amended | 3/13/1974 | LOT 1206 COTTONWOOD COURT | 00-0003-4251 | 07L-1206-0-008-046 | LOT NO. 1206 |
| 7012080 | TIBI, ROBERT | 12 Amended | 3/13/1974 | LOT 1208 COTTONWOOD COURT | 00-0003-4277 | 07L-1208-0-008-046 | LOT NO. 1208 |
| 7012090 | TIBI, ROBERT | 12 Amended | 3/13/1974 | LOT 1209 COTTONWOOD COURT | 00-0003-4285 | 07L-1209-0-008-046 | LOT 1209 |
| 7012100 | NOKES, MARTELL | 12 Amended | 3/13/1974 | LOT 1210 COTTONWOOD COURT | 00-0003-4293 | 07L-1210-0-008-046 | LOT 1210 |
| 7012110 | OVERDUYN, LEO | 12 Amended | 3/13/1974 | LOT 1211 COTTONWOOD COURT | 00-0003-4301 | 07L-1211-0-008-046 | LOT 1211 |
| 7012120 | KINDI, JEFFREY H | 12 Amended | 3/13/1974 | LOT 1212 COTTONWOOD COURT | 00-0003-4319 | 07L-1212-0-008-046 | LOT 1212 |
| 7012130 | DAILEY, STEVE | 12 Amended | 3/13/1974 | LOT 1213 COTTONWOOD COURT | 00-0003-4327 | 07L-1213-0-008-046 | LOT NO. 1213 |
| 7012140 | SUCHER, JASON & JANICE | 12 Amended | 3/13/1974 | LOT 1214 COTTONWOOD COURT | 00-0003-4335 | 07L-1214-0-008-046 | LOT NO. 1214 |
| 7012160 | UTAHLANDS.COM | 12 Amended | 3/13/1974 | LOT 1216 COTTONWOOD COURT | 00-0003-4350 | 07L-1216-0-008-046 | LOT 1216 |
| 7012170 | PATNODE, JIM | 12 Amended | 3/13/1974 | LOT 1217 COTTONWOOD COURT | 00-0003-4368 | 07L-1217-0-008-046 | LOT NO. 1217 |
| 7012180 | WALLENGERG, MARY | 12 Amended | 3/13/1974 | LOT 1218 COTTONWOOD COURT | 00-0003-4376 | 07L-1218-0-008-046 | LOT NO. 1218 |
| 7012190 | ZELIG, MARK | 12 Amended | 3/13/1974 | LOT 1219 COTTONWOOD COURT | 00-0003-4384 | 07L-1219-0-008-046 | LOT NO. 1219 |
| 7012210.1 | MILLER, GILSON & HELEN | 12 Amended | 3/13/1974 | LOT 1221 RIDGELINE | 00-0003-4400 | 07L-1221-0-008-046 | LOT NO. 1221 |
| 7012220 | MC KEIL, BECKIE SUE | 12 Amended | 3/13/1974 | LOT 1222 RIDGELINE CIRCLE | 00-0003-4418 | 07L-1222-0-008-046 | LOT NO. 1222 |
| 8122210 | WANGSGARD, JEFF | 12 Amended | 3/13/1974 | LOT 1222A RIDGELINE CIRCLE | 00-0003-4426 | 07L-1222-A-008-046 | LOT 1222-A |
| 8122220 | WANGSGARD, JEFF | 12 Amended | 3/13/1974 | LOT 1222B RIDGELINE CIRCLE | 00-0003-4434 | 07L-1222-B-008-046 | LOT NO. 1222B |
| 8122230 | WANGSGARD, JEFF | 12 Amended | 3/13/1974 | LOT 1222C RIDGELINE CIRCLE | 00-0003-4442 | 07L-1222-C-008-046 | LOT NO. 1222C |
| 7012230 | THEERKLESEN, KURT | 12 Amended | 3/13/1974 | LOT 1223 RIDGELINE | 00-0003-4459 | 07L-1223-0-008-046 | LOT NO. 1223 |
| 7012240 | LUSSIER, MATT | 12 Amended | 3/13/1974 | LOT 1224 RIDGELINE | 00-0003-4467 | 07L-1224-0-008-046 | LOT NO. 1224 |
| 7012250 | CARNIEL, SONIA | 12 Amended | 3/13/1974 | LOT 1225 RIDGELINE | 00-0003-4475 | 07L-1225-0-008-046 | LOT 1225 |
| 7012260 | MCCARTHY, PJ | 12 Amended | 3/13/1974 | LOT 1226 RIDGELINE | 00-0003-4483 | 07L-1226-0-008-046 | LOT NO. 1226 |
| 7012270 | ROBERTS, TIMOTHY & JOE | 12 Amended | 3/13/1974 | LOT 1227 RIDGELINE | 00-0003-4491 | 07L-1227-0-008-046 | LOT NO. 1227 |
| 7012280 | HANSEN, TERESA | 12 Amended | 3/13/1974 | LOT 1228 RIDGELINE | 00-0003-4509 | 07L-1228-0-008-046 | LOT NO. 1228 |

| Customer Cust No | Customer Name | Plot # | Plot Date | Location/Service Address | Parcel # | Serial # | LOT NO. |
|------------------|-----------------------------|------------|-----------|--------------------------|--------------|--------------------|--------------|
| 7012290 | MANGRUM, TRAVIS | 12 Amended | 3/13/1974 | LOT 1229 RIDGELINE | 00-0003-4517 | 07L-1229-0-008-046 | LOT NO. 1229 |
| 7012300 | COSTELLO, MATHEW & MANDY | 12 Amended | 3/13/1974 | LOT 1230 RIDGELINE | 00-0003-4525 | 07L-1230-0-008-046 | LOT NO. 1230 |
| 7012320.1 | BALA, CHRISTOPHER & CARRIE | 12 Amended | 3/13/1974 | LOT 1232 RIDGELINE | 00-0003-4541 | 07L-1232-0-008-046 | LOT 1232 |
| 7012330 | BARTKO, ROBERT OR SAMANTHA | 12 Amended | 3/13/1974 | LOT 1233 RIDGELINE | 00-0003-4558 | 07L-1233-0-008-046 | LOT 1233 |
| 7012340 | FISHER, CASEY | 12 Amended | 3/13/1974 | LOT 1234 RIDGELINE | 00-0003-4566 | 07L-1234-0-008-046 | LOT NO. 1234 |
| 7012350.1 | GILL, KUSHWANT | 12 Amended | 3/13/1974 | LOT 1235 RIDGELINE | 00-0003-4574 | 07L-1235-0-008-046 | LOT 1235 |
| 7012360 | MORLEY, DR GERALD K | 12 Amended | 3/13/1974 | LOT 1236 RIDGELINE | 00-0003-4582 | 07L-1236-0-008-046 | LOT 1236 |
| 7012370 | KELLER, WESLEY | 12 Amended | 3/13/1974 | LOT 1237 RIDGELINE DRIVE | 00-0003-4590 | 07L-1237-0-008-046 | LOT NO. 1237 |
| 7012380 | DAVIS, MIKE | 12 Amended | 3/13/1974 | LOT 1238 RIDGELINE DRIVE | 00-0003-4608 | 07L-1238-0-008-046 | LOT NO. 1238 |
| 7012390 | HUGHES, NATHAN | 12 Amended | 3/13/1974 | LOT 1239 RIDGELINE DRIVE | 00-0003-4616 | 07L-1239-0-008-046 | LOT NO. 1239 |
| 7012400 | KIAORA EHOA, LLC | 12 Amended | 3/13/1974 | LOT 1240 RIDGELINE DRIVE | 00-0003-4624 | 07L-1240-0-008-046 | LOT NO. 1240 |
| 7012410 | STEWART, JAMES | 12 Amended | 3/13/1974 | LOT 1241 RIDGELINE DRIVE | 00-0003-4632 | 07L-1241-0-008-046 | LOT 1241 |
| 7012420 | KEIRNES, MARC W AND ANGELIC | 12 Amended | 3/13/1974 | LOT 1242 RIDGELINE DRIVE | 00-0003-4640 | 07L-1242-0-008-046 | LOT NO. 1242 |
| 7012430 | ROUNDY, MATT & LORI | 12 Amended | 3/13/1974 | LOT 1243 RIDGELINE DRIVE | 00-0003-4657 | 07L-1243-0-008-046 | LOT 1243 |
| 7012440 | LUCE, ROBERT AND DEBRA | 12 Amended | 3/13/1974 | LOT 1244 RIDGELINE DRIVE | 00-0003-4665 | 07L-1244-0-008-046 | LOT 1244 |
| 7012470 | HOFFMAN, JOHN OR ROSEMARIE | 12 Amended | 3/13/1974 | LOT 1247 RIDGELINE DRIVE | 00-0003-4699 | 07L-1247-0-008-046 | LOT NO. 1247 |
| 7012480 | HOFFMAN, JOHN AND ROSEMARIE | 12 Amended | 3/13/1974 | LOT 1248 RIDGELINE DRIVE | 00-0003-4707 | 07L-1248-0-008-046 | LOT NO. 1248 |
| 7012490 | COE, DAVID AND KIM | 12 Amended | 3/13/1974 | LOT 1249 RIDGELINE DRIVE | 00-0003-4715 | 07L-1249-0-008-046 | LOT 1249 |
| 7012510 | SHATTUCK, MARTY | 12 Amended | 3/13/1974 | LOT 1251 RIDGELINE DRIVE | 00-0003-4731 | 07L-1251-0-008-046 | LOT 1251 |
| 7012520 | AVERY, ANDREW AND SARA | 12 Amended | 3/13/1974 | LOT 1252 RIDGELINE DRIVE | 00-0003-4749 | 07L-1252-0-008-046 | LOT NO. 1252 |
| 7012530 | SAMPSON, MARTIN | 12 Amended | 3/13/1974 | LOT 1253 RIDGELINE DRIVE | 00-0003-4756 | 07L-1253-0-008-046 | LOT 1253 |
| 7012540.2 | ORBIZON INC. 401K PLAN | 12 Amended | 3/13/1974 | LOT 1254 RIDGELINE DRIVE | 00-0003-4764 | 07L-1254-0-008-046 | LOT NO. 1254 |
| 7012550.1 | CASEY PROPERTY INVESTMENTS | 12 Amended | 3/13/1974 | LOT 1255 RIDGELINE DRIVE | 00-0003-4772 | 07L-1255-0-008-046 | LOT 1255 |
| 7012560 | SAXTON, RICHARD J | 12 Amended | 3/13/1974 | LOT 1256 RIDGELINE DRIVE | 00-0003-4780 | 07L-1256-0-008-046 | LOT NO. 1256 |
| 7012570 | DEE DILLMAN & MARIE GINMAN | 12 Amended | 3/13/1974 | LOT 1257 RIDGELINE DRIVE | 00-0003-4798 | 07L-1257-0-008-046 | LOT NO. 1257 |
| 7012580 | DEE DILLMAN & MARIE GINMAN | 12 Amended | 3/13/1974 | LOT 1258 RIDGELINE DRIVE | 00-0003-4806 | 07L-1258-0-008-046 | LOT 1258 |
| 7012590 | DEE DILLMAN & MARIE GINMAN | 12 Amended | 3/13/1974 | LOT 1259 RIDGELINE DRIVE | 00-0003-4814 | 07L-1259-0-008-046 | LOT NO. 1259 |
| 7012600 | ANDERSON, RHETT & JO ANN | 12 Amended | 3/13/1974 | LOT 1260 RIDGELINE DRIVE | 00-0003-4822 | 07L-1260-0-008-046 | LOT NO. 1260 |
| 7012610 | LUSSIER, MATTHEW & LINDA | 12 Amended | 3/13/1974 | LOT 1261 RIDGELINE DRIVE | 00-0003-4830 | 07L-1261-0-008-046 | LOT NO. 1261 |
| 7012620 | COOPER, NANCY AND CATHERINE | 12 Amended | 3/13/1974 | LOT 1262 RIDGELINE DRIVE | 00-0003-4848 | 07L-1262-0-008-046 | LOT NO. 1262 |
| 7012630 | NIZZEL, CORBITT | 12 Amended | 3/13/1974 | LOT 1263 RIDGELINE DRIVE | 00-0003-4855 | 07L-1263-0-008-046 | LOT NO. 1263 |
| 7012640 | BROWN, DANA | 12 Amended | 3/13/1974 | LOT 1264 RIDGELINE DRIVE | 00-0003-4863 | 07L-1264-0-008-046 | LOT NO. 1264 |
| 7012650 | CARLISLE, ALMA L | 12 Amended | 3/13/1974 | LOT 1265 RIDGELINE DRIVE | 00-0003-4871 | 07L-1265-0-008-046 | LOT NO. 1265 |
| 7012670 | TEIFKE, FRED | 12 Amended | 3/13/1974 | LOT 1267 RIDGELINE | 00-0003-4897 | 07L-1267-0-008-046 | LOT NO. 1267 |
| 7012680 | SHROYER, DAN AND HILL | 12 Amended | 3/13/1974 | LOT 1270 RIDGELINE | 00-0003-4905 | 07L-1268-0-008-046 | LOT NO. 1268 |
| 7012700 | OTERO, ANITA ROOKS | 12 Amended | 3/13/1974 | LOT 1273 RIDGELINE | 00-0003-4913 | 07L-1270-0-008-046 | LOT 1270 |
| 7012730 | STERN, ROBERT A. | 12 Amended | 3/13/1974 | LOT 1273 RIDGELINE | 00-0003-4921 | 07L-1273-0-008-046 | LOT 1273 |
| 7012740.2 | GIBBONS, ADELE | 12 Amended | 3/13/1974 | LOT 1274 RIDGELINE | 00-0003-4939 | 07L-1274-0-008-046 | LOT NO. 1274 |
| 7012750 | AKERS, BEN | 12 Amended | 3/13/1974 | LOT 1275 RIDGELINE | 00-0003-4947 | 07L-1275-0-008-046 | LOT NO. 1275 |
| 7012760 | GOWANS, JENNIFER | 12 Amended | 3/13/1974 | LOT 1276 RIDGELINE | 00-0003-4954 | 07L-1276-0-008-046 | LOT 1276 |

| Customer Cust No | Customer Name | Plat # | Plat Date | Location/Service Address | Parcel # | Serial # | |
|------------------|-----------------------------|------------|-----------|---------------------------|--------------|--------------------|------------------|
| 7012770 | DISCHER, WADE AND STEPHANIE | 12 Amended | 3/13/1974 | LOT 1277 RIDGELINE | 00-0003-4962 | OTL-1277-0-008-046 | LOT 1277 |
| 7012780 | LIBERI, MILANO | 12 Amended | 3/13/1974 | LOT 1278 RIDGELINE | 00-0003-4970 | OTL-1278-0-008-046 | LOT NO. 1278 |
| 7012800 | RSG ASSOCIATES, LLC | 12 Amended | 3/13/1974 | LOT 1280 RIDGELINE | 00-0003-4996 | OTL-1280-0-008-046 | LOT 1280 |
| 7012810 | GLENN, BRIAN | 12 Amended | 3/13/1974 | LOT 1281 RIDGELINE | 00-0003-5001 | OTL-1281-0-008-046 | ALL OF LOT #1281 |
| 7012820.1 | RSG ASSOCIATES LLC | 12 Amended | 3/13/1974 | LOT 1282 RIDGELINE | 00-0003-5019 | OTL-1282-0-008-046 | LOT 1282 |
| 7012840 | MEYER, JAMES | 12 Amended | 3/13/1974 | LOT 1284 RIDGELINE | 00-0003-5035 | OTL-1284-0-008-046 | LOT NO. 1284 |
| 7012860.1 | LAKE, BRYAN | 12 Amended | 3/13/1974 | LOT 1286 RIDGELINE | 00-0003-5050 | OTL-1286-0-008-046 | LOT NO. 1286 |
| 7012890 | LEWIS, BRENT AND DIANE | 12 Amended | 3/13/1974 | LOT 1289 COTTONWOOD COURT | 00-0003-5084 | OTL-1289-0-008-046 | LOT NO. 1289 |
| 7012900 | MORTENTSEN, CINDY | 12 Amended | 3/13/1974 | LOT 1290 COTTONWOOD COURT | 00-0003-5092 | OTL-1290-0-008-046 | LOT 1290 |
| 7012920 | ATWOOD, JOEL | 12 Amended | 3/13/1974 | LOT 1292 COTTONWOOD COURT | 00-0003-5118 | OTL-1292-0-008-046 | LOT NO. 1292 |
| 7012930 | FRIEL, JARED | 12 Amended | 3/13/1974 | LOT 1293 COTTONWOOD COURT | 00-0003-5126 | OTL-1293-0-008-046 | LOT 1293 |
| 7012940 | BROWN, ERNIE | 12 Amended | 3/13/1974 | LOT 1294 COTTONWOOD COURT | 00-0003-5134 | OTL-1294-0-008-046 | LOT NO. 1294 |
| 7012950 | BROWN, ERNEST AND ELAINE | 12 Amended | 3/13/1974 | LOT 1295 COTTONWOOD COURT | 00-0003-5142 | OTL-1295-0-008-046 | LOT NO. 1295 |
| 7012960 | COE, DONALD & DEBRA | 12 Amended | 3/13/1974 | LOT 1296 COTTONWOOD COURT | 00-0003-5159 | OTL-1296-0-008-046 | LOT NO. 1296 |
| 7012970 | WATTS, DENNIS & TRACI | 12 Amended | 3/13/1974 | LOT 1297 COTTONWOOD COURT | 00-0003-5167 | OTL-1297-0-008-046 | LOT NO. 1297 |
| 7012980 | NEMELKA, TODD AND KRISTI | 12 Amended | 3/13/1974 | LOT 1298 COTTONWOOD COURT | 00-0003-5175 | OTL-1298-0-008-046 | LOT NO. 1298 |
| 7012990 | MAYER, MATTHEW | 12 Amended | 3/13/1974 | LOT 1299 COTTONWOOD COURT | 00-0003-5183 | OTL-1299-0-008-046 | LOT NO. 1299 |
| 7013010 | WILKES, S RONALD | 13 Amended | 3/13/1974 | LOT 1301 WESTVIEW | 00-0003-5266 | OTL-1301-0-008-046 | LOT 1301 |
| 7013020 | KENDALL, TAMERA E | 13 Amended | 3/13/1974 | LOT 1302 RIDGELINE | 00-0003-5274 | OTL-1302-0-008-046 | LOT 1302 |
| 7013030 | MEAD, BEATRICE | 13 Amended | 3/13/1974 | LOT 1303 RIDGELINE | 00-0003-5282 | OTL-1303-0-008-046 | LOT 1303 |
| 7013040.1 | INBODEN, ADLOPH | 13 Amended | 3/13/1974 | LOT 1304 RIDGELINE | 00-0003-5290 | OTL-1304-0-008-046 | LOT 1304 |
| 7013060 | HERRICK, BRENT A | 13 Amended | 3/13/1974 | LOT 1306 RIDGELINE | 00-0003-5316 | OTL-1306-0-008-046 | LOT 1306 |
| 7013090 | THORN, DAVID | 13 Amended | 3/13/1974 | LOT 1309 RIDGELINE | 00-0003-5340 | OTL-1309-0-008-046 | LOT 1309 |
| 7013100 | DOERT, TAINA & NINA | 13 Amended | 3/13/1974 | LOT 1310 RIDGELINE | 00-0003-5357 | OTL-1310-0-008-046 | LOT 1310 |
| 7013110 | KINKOPF, COLLETTE PETERSON | 13 Amended | 3/13/1974 | LOT 1311 WESTVIEW DRIVE | 00-0003-5365 | OTL-1311-0-008-046 | LOT 1311 |
| 7013120 | MCGUINNESS, MARK E | 13 Amended | 3/13/1974 | LOT 1312 WESTVIEW DRIVE | 00-0003-5373 | OTL-1312-0-008-046 | LOT 1312 |
| 7013160 | WRIGHT, CHARLES | 13 Amended | 3/13/1974 | LOT 1316 WESTVIEW DRIVE | 00-0003-5415 | OTL-1316-0-008-046 | LOT 1316 |
| 7013170 | RIGG, ADAM | 13 Amended | 3/13/1974 | LOT 1317 WESTVIEW DRIVE | 00-0003-5423 | OTL-1317-0-008-046 | LOT 1317 |
| 7013180 | NEFF, BARR M & JANE | 13 Amended | 3/13/1974 | LOT 1318 WEST VIEW DRIVE | 00-0003-5431 | OTL-1318-0-008-046 | LOT 1318 |
| 7013190 | ASKERLUND, ROBERT G | 13 Amended | 3/13/1974 | LOT 1319 WESTVIEW DRIVE | 00-0003-5449 | OTL-1319-0-008-046 | LOT 1319 |
| 7013200 | MEIERHOFER, JEFF | 13 Amended | 3/13/1974 | LOT 1320 WESTVIEW DRIVE | 00-0003-5456 | OTL-1320-0-008-046 | LOT 1320 |
| 7013210 | MEIERHOFER, JEFFERY | 13 Amended | 3/13/1974 | LOT 1321 WESTVIEW DRIVE | 00-0003-5464 | OTL-1321-0-008-046 | LOT 1321 |
| 7013220 | MEIERHOFER, JEFF | 13 Amended | 3/13/1974 | LOT 1322 WESTVIEW DRIVE | 00-0003-5472 | OTL-1322-0-008-046 | LOT 1322 |
| 7013230 | DRY BONES INVESTMENTS LP | 13 Amended | 3/13/1974 | LOT 1323 WESTVIEW DRIVE | 00-0003-5480 | OTL-1323-0-008-046 | LOT 1323 |
| 7013240 | GRIER, CHARLES AND VICKIE | 13 Amended | 3/13/1974 | LOT 1324 WESTVIEW DRIVE | 00-0003-5498 | OTL-1324-0-008-046 | LOT 1324 |
| 7013250 | NEWTON, DEREK AND STACY | 13 Amended | 3/13/1974 | LOT 1325 WESTVIEW DRIVE | 00-0003-5506 | OTL-1325-0-008-046 | LOT 1325 |
| 7013270 | BLACKHURST, RON | 13 Amended | 3/13/1974 | LOT 1327 WESTVIEW DRIVE | 00-0003-5522 | OTL-1327-0-008-046 | LOT 1327 |
| 7013280 | FOLIGER, SHANE | 13 Amended | 3/13/1974 | LOT 1328 WESTVIEW DRIVE | 00-0003-5530 | OTL-1328-0-008-046 | LOT 1328 |
| 7013290 | VALENTE, FOREST | 13 Amended | 3/13/1974 | LOT 1329 WESTVIEW DRIVE | 00-0003-5548 | OTL-1329-0-008-046 | LOT 1329 |
| 7013300 | EXIT REALTY | 13 Amended | 3/13/1974 | LOT 1330 WESTVIEW DRIVE | 00-0003-5563 | OTL-1330-0-008-046 | LOT 1330 |

ASSESSMENT LIST FOR 2011 BOND
 At January 31, 2011, Approved November 10, 2010
 Timber Lakes Water Special Service District

| Customer Cust No | Customer Name | Plat # | Plat Date | Location/Service Address | Parcel # | Serial # | Lot # |
|------------------|-------------------------------|--------------------------|-----------|--------------------------|--------------|--------------------|------------------|
| 8133110 | EVERS, ANDREA K. | 13 Amended | 3/13/1974 | LOT 1331A GROVE LANE | 00-0003-5589 | 07L-1331-A-008-046 | LOT 1331 A |
| 8133120 | SHAFFER, JOANN | 13 Amended | 3/13/1974 | LOT 1331B GROVE LANE | 00-0003-5597 | 07L-1331-B-008-046 | LOT 1331B |
| 8133130 | LAMBSON, JACKIE | 13 Amended | 3/13/1974 | LOT 1331C GROVE LANE | 00-0003-5605 | 07L-1331-C-008-046 | LOT 1331C |
| 8133140 | WRIGHT, TODD AND VALEE | 13 Amended | 3/13/1974 | LOT 1331D GROVE LANE | 00-0003-5613 | 07L-1331-D-008-046 | LOT 1331-D |
| 8133150 | WALLER, WILLIAM R | 13 Amended | 3/13/1974 | LOT 1331E GROVE LANE | 00-0003-5621 | 07L-1331-E-008-046 | LOT 1331-E |
| 8133160 | PRASTHOFFER, NOOSHIN HALEBIAN | 13 Amended | 3/13/1974 | LOT 1331F GROVE LANE | 00-0003-5639 | 07L-1331-F-008-046 | LOT 1331F |
| 8133170 | LYNCH, DONALD P | 13 Amended | 3/13/1974 | LOT 1331G GROVE LANE | 00-0003-5647 | 07L-1331-G-008-046 | LOT 1331G |
| 8133180 | WANGSGARD, JEFF | 13 Amended | 3/13/1974 | LOT 1331H GROVE LANE | 00-0003-5654 | 07L-1331-H-008-046 | LOT 1331H |
| 8133190 | PAPWORTH, JENNIFER | 13 Amended | 3/13/1974 | LOT 1331I GROVE LANE | 00-0003-5662 | 07L-1331-I-008-046 | LOT 1331I |
| 8013312 | JIMENEZ, IGNACIO | 13 Amended | 3/13/1974 | LOT 1331K GROVE LANE | 00-0003-5688 | 07L-1331-K-008-046 | LOT 1331K |
| 8133125 | ANDERSON, KIM | 13 Amended | 3/13/1974 | LOT 1331L GROVE LANE | 00-0003-5696 | 07L-1331-L-008-046 | LOT 1331-L |
| 7013330 | HUNT, DARYL | 13 Lot 1333 Amended | 3/21/2005 | LOT 1333 WESTVIEW DRIVE | 00-0003-5712 | 07L-1333-0-008-046 | LOT 1333 AMENDED |
| 7013340 | JOHANSEN, BROOKE | 13 Amended | 3/13/1974 | LOT 1334 WESTVIEW DRIVE | 00-0003-5720 | 07L-1334-0-008-046 | LOT 1334 |
| 7013350 | PRESCOTT, BRAD A | 13 Amended | 3/13/1974 | LOT 1335 WESTVIEW DRIVE | 00-0003-5738 | 07L-1335-0-008-046 | LOT 1335 |
| 7013360.2 | SHERWIN, CHRISTOPHER | 13 Amended | 3/13/1974 | LOT 1336 WESTVIEW DRIVE | 00-0003-5746 | 07L-1336-0-008-046 | LOT 1336 |
| 7013370.1 | CELTIC BANK | 13 Amended | 3/13/1974 | LOT 1337 WESTVIEW DRIVE | 00-0003-5753 | 07L-1337-0-008-046 | LOT 1337 |
| 7013380 | CHEJSTER, NED | 13 Amended | 3/13/1974 | LOT 1338 WESTVIEW DRIVE | 00-0003-5761 | 07L-1338-0-008-046 | LOT 1338 |
| 7013390 | HELLER, MYRENE | 13 Amended | 3/13/1974 | LOT 1339 WESTVIEW DRIVE | 00-0003-5779 | 07L-1339-0-008-046 | LOT 1339 |
| 7013400 | BECKSTROM, IRENE | 13 Amended | 3/13/1974 | LOT 1340 WESTVIEW DRIVE | 00-0003-5787 | 07L-1340-0-008-046 | LOT 1340 |
| 7013410 | BECKSTROM, IRENE | 13 Amended | 3/13/1974 | LOT 1341 WESTVIEW DRIVE | 00-0003-5795 | 07L-1341-0-008-046 | LOT 1341 |
| 7013420 | CAROLE B. HAMPSON TRUST | 13 Amended | 3/13/1974 | LOT 1342 WESTVIEW DRIVE | 00-0003-5803 | 07L-1342-0-008-046 | LOT 1342 |
| 7013450 | KOHLER, CAROLEE | 13 Lot 1345 Amended | 11/1/2006 | LOT 1345 WESTVIEW DRIVE | 00-0003-5837 | 07L-1345-0-008-046 | LOT 1345 AMENDED |
| 7013460 | BRITO, HENRY & MENDI | 13 Lots 1346 & 1347 Amer | 6/28/2006 | LOT 1346 WESTVIEW DRIVE | 00-0003-5845 | 07L-1346-0-008-046 | LOT 1346 AMENDED |
| 7013470 | DAWSON, CHARLES AND MICHELLE | 13 Lots 1346 & 1347 Amer | 6/28/2006 | LOT 1347 WESTVIEW DRIVE | 00-0003-5852 | 07L-1347-0-008-046 | LOT 1347 AMENDED |
| 7013490 | BERRY, KAREN | 13 Amended | 3/13/1974 | LOT 1349 WESTVIEW DRIVE | 00-0003-5878 | 07L-1349-0-008-046 | LOT 1349 |
| 7013500 | DIAMOND, STEVEN | 13 Amended | 3/13/1974 | LOT 1350 WESTVIEW DRIVE | 00-0003-5886 | 07L-1350-0-008-046 | LOT 1350 |
| 7013510 | UTAH LANDS.COM,PC | 13 Amended | 3/13/1974 | LOT 1351 WESTVIEW DRIVE | 00-0003-5894 | 07L-1351-0-008-046 | LOT 1351 |
| 7013520 | PHEMISTER, KELLY | 13 Amended | 3/13/1974 | LOT 1352 WESTVIEW DRIVE | 00-0003-5902 | 07L-1352-0-008-046 | LOT 1352 |
| 7013530 | HILL, MICHAEL J & KAREN S | 13 Amended | 3/13/1974 | LOT 1353 WESTVIEW DRIVE | 00-0003-5910 | 07L-1353-0-008-046 | LOT 1353 |
| 7013540 | SMITH, SHANE | 13 Amended | 3/13/1974 | LOT 1354 WESTVIEW DRIVE | 00-0003-5928 | 07L-1354-0-008-046 | LOT 1354 |
| 7013570 | NORRIS, CLARK M | 13 Lot 1357 Amended | 4/17/2003 | LOT 1357 WESTVIEW DRIVE | 00-0003-5951 | 07L-1357-0-008-046 | LOT 1357 AMENDED |
| 7013590 | KOHLER, WILLIAM | 13 Amended | 3/13/1974 | LOT 1359 WESTVIEW DRIVE | 00-0003-5977 | 07L-1359-0-008-046 | LOT 1359 |
| 7013600 | DENSLEY THOMAS | 13 Amended | 3/13/1974 | LOT 1360 WESTVIEW DRIVE | 00-0003-5985 | 07L-1360-0-008-046 | LOT 1360 |
| 7013610 | SALAZAR, DON | 13 Amended | 3/13/1974 | LOT 1361 WESTVIEW DRIVE | 00-0003-5993 | 07L-1361-0-008-046 | LOT 1361 |
| 7013630 | JOHNSON, BENJAMIN | 13 Amended | 3/13/1974 | LOT 1363 WESTVIEW DRIVE | 00-0003-6017 | 07L-1363-0-008-046 | LOT 1363 |
| 7013640 | MEIERHOFFER, JEFFREY | 13 Amended | 3/13/1974 | LOT 1364 WESTVIEW DRIVE | 00-0003-6025 | 07L-1364-0-008-046 | LOT 1364 |
| 7013650 | BRETCHES, BILL | 13 Amended | 3/13/1974 | LOT 1365 WESTVIEW DRIVE | 00-0003-6033 | 07L-1365-0-008-046 | LOT 1365 |
| 7013660 | BRETCHES, BILL | 13 Amended | 3/13/1974 | LOT 1366 WESTVIEW DRIVE | 00-0003-6041 | 07L-1366-0-008-046 | LOT 1366 |
| 7013670 | THE GOLDBERG TRUST | 13 Amended | 3/13/1974 | LOT 1367 WESTVIEW DRIVE | 00-0003-6058 | 07L-1367-0-008-046 | LOT 1367 |
| 7013680 | WATERS, VICTOR | 13 Amended | 3/13/1974 | LOT 1368 WESTVIEW DRIVE | 00-0003-6066 | 07L-1368-0-008-046 | LOT 1368 |

| Customer Cust No | Customer Name | Plat # | Plat Date | Location/Service Address | Parcel # | Serial # | |
|------------------|-------------------------------|------------|-----------|----------------------------|--------------|--------------------|----------|
| 7013690 | ZAGORSKI, ANDREW | 13 Amended | 3/13/1974 | LOT 1369 WESTVIEW DRIVE | 00-0003-6074 | 07L-1369-0-008-046 | LOT 1369 |
| 7013710 | LEBRAS, PATRICK & CLARE | 13 Amended | 3/13/1974 | LOT 1371 WESTVIEW DRIVE | 00-0003-6090 | 07L-1371-0-008-046 | LOT 1371 |
| 7013720.1 | HOLBERGER, RICHARD & SUSAN | 13 Amended | 3/13/1974 | LOT 1372 WESTVIEW DRIVE | 00-0003-6108 | 07L-1372-0-008-046 | LOT 1372 |
| 7013730 | KRATCH, MIKE | 13 Amended | 3/13/1974 | LOT 1373 WESTVIEW DRIVE | 00-0003-6116 | 07L-1373-0-008-046 | LOT 1373 |
| 7013770 | KRATCH, MIKE | 13 Amended | 3/13/1974 | LOT 1377 WESTVIEW DRIVE | 00-0003-6157 | 07L-1377-0-008-046 | LOT 1377 |
| 7013780 | HAYNES, PATRICK | 13 Amended | 3/13/1974 | LOT 1378 WESTVIEW DRIVE | 00-0003-6165 | 07L-1378-0-008-046 | LOT 1378 |
| 7013790 | CARTHEL, U-FANG | 13 Amended | 3/13/1974 | LOT 1379 WESTVIEW DRIVE | 00-0003-6173 | 07L-1379-0-008-046 | LOT 1379 |
| 7013800 | DEE DILLMAN & MARIE GINMAN | 13 Amended | 3/13/1974 | LOT 1380 WESTVIEW DRIVE | 00-0003-6181 | 07L-1380-0-008-046 | LOT 1380 |
| 7013810 | DEE DILLMAN & MARIE GINMAN | 13 Amended | 3/13/1974 | LOT 1381 WESTVIEW DRIVE | 00-0003-6199 | 07L-1381-0-008-046 | LOT 1381 |
| 7013820 | LEBRAS, GILBERT | 13 Amended | 3/13/1974 | LOT 1382 WESTVIEW DRIVE | 00-0003-6207 | 07L-1382-0-008-046 | LOT 1382 |
| 7013830 | LUKE, STACEY W | 13 Amended | 3/13/1974 | LOT 1383 WESTVIEW DRIVE | 00-0003-6215 | 07L-1383-0-008-046 | LOT 1383 |
| 7013840 | KENDALL, TAMARA E. | 13 Amended | 3/13/1974 | LOT 1384 WESTVIEW DRIVE | 00-0003-6223 | 07L-1384-0-008-046 | LOT 1384 |
| 7013850 | KNECHT, CHARLES | 13 Amended | 3/13/1974 | LOT 1385 WESTVIEW DRIVE | 00-0003-6231 | 07L-1385-0-008-046 | LOT 1385 |
| 7013860 | KNECHT, CHARLES | 13 Amended | 3/13/1974 | LOT 1386 WESTVIEW DRIVE | 00-0003-6249 | 07L-1386-0-008-046 | LOT 1386 |
| 7013870 | PETERSON & LUNDSTAM, JANET | 13 Amended | 3/13/1974 | LOT 1387 WESTVIEW DRIVE | 00-0003-6256 | 07L-1387-0-008-046 | LOT 1387 |
| 7013880.1 | GRIMM, DOUGLAS A. | 13 Amended | 3/13/1974 | LOT 1388 WESTVIEW DRIVE | 00-0003-6264 | 07L-1388-0-008-046 | LOT 1388 |
| 7013890 | COVER, NORM | 13 Amended | 3/13/1974 | LOT 1389 WESTVIEW DRIVE | 00-0003-6272 | 07L-1389-0-008-046 | LOT 1389 |
| 7013900 | COVER, NORM & KAREN SCHWARTZ | 13 Amended | 3/13/1974 | LOT 1390 WESTVIEW DRIVE | 00-0003-6280 | 07L-1390-0-008-046 | LOT 1390 |
| 7013910 | VAN JR, GEORGE | 13 Amended | 3/13/1974 | LOT 1391 RIDGELINE | 00-0003-6298 | 07L-1391-0-008-046 | LOT 1391 |
| 7013920 | BOOSIN, MICHAEL | 13 Amended | 3/13/1974 | LOT 1392 RIDGELINE | 00-0003-6306 | 07L-1392-0-008-046 | LOT 1392 |
| 7014010 | GILL, KHUSHWANT | 14 Amended | 3/13/1974 | LOT 1401 RIDGELINE | 00-0003-6371 | 07L-1401-0-008-046 | LOT 1401 |
| 7014030 | LA SCALA SETTE FAMILY LIMITED | 14 Amended | 3/13/1974 | LOT 1403 RIDGELINE | 00-0003-6397 | 07L-1403-0-008-046 | LOT 1403 |
| 7014040 | HOOVER, KIM H | 14 Amended | 3/13/1974 | LOT 1404 RIDGELINE | 00-0003-6405 | 07L-1404-0-008-046 | LOT 1404 |
| 7014050 | ELLER, WILLIAM | 14 Amended | 3/13/1974 | LOT 1405 RIDGELINE | 00-0003-6413 | 07L-1405-0-008-046 | LOT 1405 |
| 7014060 | RICHARDSON, JACK | 14 Amended | 3/13/1974 | LOT 1406 BEAVER BENCH | 00-0003-6421 | 07L-1406-0-008-046 | LOT 1406 |
| 7014070.1 | SOUTHERS, SONDRA & GREG | 14 Amended | 3/13/1974 | LOT 1407 BEAVER BENCH | 00-0003-6439 | 07L-1407-0-008-046 | LOT 1407 |
| 7014080 | OWENS, ALAN | 14 Amended | 3/13/1974 | LOT 1408 RIDGELINE | 00-0003-6447 | 07L-1408-0-008-046 | LOT 1408 |
| 7014100 | WILLIAMS, TODD | 14 Amended | 3/13/1974 | LOT 1410 BEAVER BENCH ROAD | 00-0003-6462 | 07L-1410-0-008-046 | LOT 1410 |
| 7014120 | WILLIFORD III, WALLACE | 14 Amended | 3/13/1974 | LOT 1412 RIDGELINE | 00-0003-6488 | 07L-1412-0-008-046 | LOT 1412 |
| 7014130 | WHITAKER, SCOTT | 14 Amended | 3/13/1974 | LOT 1413 RIDGELINE | 00-0003-6496 | 07L-1413-0-008-046 | LOT 1413 |
| 7014140 | MEIERHOFER, JEFFREY | 14 Amended | 3/13/1974 | LOT 1414 RIDGELINE | 00-0003-6504 | 07L-1414-0-008-046 | LOT 1414 |
| 7014150 | WHITE, ELIZABETH | 14 Amended | 3/13/1974 | LOT 1415 RIDGELINE | 00-0003-6512 | 07L-1415-0-008-046 | LOT 1415 |
| 7014190 | ASHBY, USA | 14 Amended | 3/13/1974 | LOT 1419 RIDGELINE | 00-0003-6553 | 07L-1419-0-008-046 | LOT 1419 |
| 7014200 | SCOTT, LARRY & NANCY | 14 Amended | 3/13/1974 | LOT 1420 RIDGELINE | 00-0003-6561 | 07L-1420-0-008-046 | LOT 1420 |
| 7014210 | SOECKER, JOE | 14 Amended | 3/13/1974 | LOT 1421 RIDGELINE | 00-0003-6579 | 07L-1421-0-008-046 | LOT 1421 |
| 7014220 | WANGSGARD, JEFF | 14 Amended | 3/13/1974 | LOT 1422 RIDGELINE | 00-0003-6587 | 07L-1422-0-008-046 | LOT 1422 |
| 7014230 | WANGSGARD, JEFF | 14 Amended | 3/13/1974 | LOT 1423 RIDGELINE | 00-0003-6595 | 07L-1423-0-008-046 | LOT 1423 |
| 7014240 | SAMPSON, MARTIN | 14 Amended | 3/13/1974 | LOT 1424 BEAVER BENCH ROAD | 00-0003-6603 | 07L-1424-0-008-046 | LOT 1424 |
| 7014250 | WAMBAUGH, JAMES | 14 Amended | 3/13/1974 | LOT 1425 BEAVER BENCH ROAD | 00-0003-6611 | 07L-1425-0-008-046 | LOT 1425 |
| 7014260 | WAMBAUGH, JAMES | 14 Amended | 3/13/1974 | LOT 1426 BEAVER BENCH ROAD | 00-0003-6629 | 07L-1426-0-008-046 | LOT 1426 |

ASSESSMENT LIST FOR 2011 BOND
 At January 31, 2011, Approved November 10, 2010
 Timber Lakes Water Special Service District

| Customer Cust No | Customer Name | Plot # | Plot Date | Location/Service Address | Parcel # | Serial # | |
|------------------|-------------------------------|---------------------|-----------|----------------------------|--------------|--------------------|------------------|
| 7014270 | UTAH LANDS.COM | 14 Amended | 3/13/1974 | LOT 1427 BEAVER BENCH ROAD | 00-0003-6637 | 07L-1427-0-008-046 | LOT 1427 |
| 7014280.2 | PIZARRO, GRAM & KRISTEN | 14 Amended | 3/13/1974 | LOT 1428 BEAVER BENCH ROAD | 00-0003-6645 | 07L-1428-0-008-046 | LOT 1428 |
| 7014290.2 | PIZARRO, GRAM & KRISTEN | 14 Amended | 3/13/1974 | LOT 1429 BEAVER BENCH ROAD | 00-0003-6652 | 07L-1429-0-008-046 | LOT 1429 |
| 7014300 | MARTIN, JARED | 14 Amended | 3/13/1974 | LOT 1430 BEAVER BENCH ROAD | 00-0003-6660 | 07L-1430-0-008-046 | LOT 1430 |
| 7014310 | UTAH LANDS.COM | 14 Amended | 3/13/1974 | LOT 1431 BEAVER BENCH ROAD | 00-0003-6678 | 07L-1431-0-008-046 | LOT 1431 |
| 7014320.1 | TROMP JUDDY | 14 Amended | 3/13/1974 | LOT 1432 BEAVER BENCH ROAD | 00-0003-6686 | 07L-1432-0-008-046 | LOT 1432 |
| 7014330 | BOWDEN, JERALD | 14 Amended | 3/13/1974 | LOT 1433 BEAVER BENCH ROAD | 00-0003-6694 | 07L-1433-0-008-046 | LOT 1433 |
| 7014340 | HASSELLT, WALTER | 14 Amended | 3/13/1974 | LOT 1434 BEAVER BENCH ROAD | 00-0003-6702 | 07L-1434-0-008-046 | LOT 1434 |
| 7014350 | BALDWIN, GARRY & SHARON | 14 Amended | 3/13/1974 | LOT 1435 BEAVER BENCH ROAD | 00-0003-6710 | 07L-1435-0-008-046 | LOT 1435 |
| 7014370 | HOGLUND, RAYMOND | 14 Lot 1437 Amended | 4/15/2003 | LOT 1437 BEAVER BENCH ROAD | 00-0003-6736 | 07L-1437-0-008-046 | LOT 1437 AMENDED |
| 7014390 | HARPER, RONALD | 14 Amended | 3/13/1974 | LOT 1439 BEAVER BENCH ROAD | 00-0003-6751 | 07L-1439-0-008-046 | LOT 1439 |
| 7014400 | WAYMAN, DAVID & STEVE HARPER | 14 Amended | 3/13/1974 | LOT 1440 BEAVER BENCH ROAD | 00-0003-6769 | 07L-1440-0-008-046 | LOT 1440 |
| 7014410 | HOWELL, DAVID | 14 Amended | 3/13/1974 | LOT 1441 BEAVER BENCH ROAD | 00-0003-6777 | 07L-1441-0-008-046 | LOT 1441 |
| 7014420 | UTAH LANDS | 14 Amended | 3/13/1974 | LOT 1442 BEAVER BENCH ROAD | 00-0003-6785 | 07L-1442-0-008-046 | LOT 1442 |
| 7014430.1 | HARPER, RONALD H. | 14 Amended | 3/13/1974 | LOT 1443 BEAVER BENCH ROAD | 00-0003-6793 | 07L-1443-0-008-046 | LOT 1443 |
| 7014440 | DONALDSON, KEITH H | 14 Amended | 3/13/1974 | LOT 1444 BEAVER BENCH ROAD | 00-0003-6801 | 07L-1444-0-008-046 | LOT 1444 |
| 7014450 | WEBB, WESLEY | 14 Amended | 3/13/1974 | LOT 1445 BEAVER BENCH ROAD | 00-0003-6819 | 07L-1445-0-008-046 | LOT 1445 |
| 7014460 | ROBINSON, ANNY | 14 Amended | 3/13/1974 | LOT 1446 BEAVER BENCH ROAD | 00-0003-6827 | 07L-1446-0-008-046 | LOT 1446 |
| 7014470 | GERSTNER, JOHN H | 14 Amended | 3/13/1974 | LOT 1447 BEAVER BENCH ROAD | 00-0003-6835 | 07L-1447-0-008-046 | LOT 1447 |
| 7014480 | RHODES, SCOTT A | 14 Amended | 3/13/1974 | LOT 1448 BEAVER BENCH | 00-0003-6843 | 07L-1448-0-008-046 | LOT 1448 |
| 7014490 | JURKO, BLAZ | 14 Amended | 3/13/1974 | LOT 1449 RIDGELINE | 00-0003-6850 | 07L-1449-0-008-046 | LOT 1449 |
| 7014500 | RAMSAY, GENTRY | 14 Amended | 3/13/1974 | LOT 1450 RIDGELINE | 00-0003-6858 | 07L-1450-0-008-046 | LOT 1450 |
| 7014510 | HAGEN, ADAM & JAMIE | 14 Amended | 3/13/1974 | LOT 1451 BEAVER BENCH | 00-0003-6876 | 07L-1451-0-008-046 | LOT 1451 |
| 7014520 | HAGAN, ADAM | 14 Amended | 3/13/1974 | LOT 1452 RIDGELINE | 00-0003-6884 | 07L-1452-0-008-046 | LOT 1452 |
| 7014540 | JURKO, BLAZ | 14 Lot 1454 Amended | 1/14/2005 | LOT 1454 RIDGELINE | 00-0003-6900 | 07L-1454-0-008-046 | LOT 1454 AMENDED |
| 7014560.1 | LLC, S. HENSTRA | 14 Amended | 3/13/1974 | LOT 1456 VALLEY VIEW DRIVE | 00-0003-6926 | 07L-1456-0-008-046 | LOT 1456 |
| 7014570 | GOLDBERG, NATALIE | 14 Amended | 3/13/1974 | LOT 1457 VALLEY VIEW DRIVE | 00-0003-6934 | 07L-1457-0-008-046 | LOT 1457 |
| 7014580 | LEBRICHT, DONNA | 14 Amended | 3/13/1974 | LOT 1458 VALLEY VIEW DRIVE | 00-0003-6942 | 07L-1458-0-008-046 | LOT 1458 |
| 7014620 | CHRISTENSON, JEFFREY | 14 Amended | 3/13/1974 | LOT 1462 VALLEY VIEW DRIVE | 00-0003-6983 | 07L-1462-0-008-046 | LOT 1462 |
| 7014630 | CASE, RONNIE | 14 Amended | 3/13/1974 | LOT 1463 VALLEY VIEW DRIVE | 00-0003-6991 | 07L-1463-0-008-046 | LOT 1463 |
| 7014640 | UTAH LANDS.COM,PC | 14 Amended | 3/13/1974 | LOT 1464 VALLEY VIEW DRIVE | 00-0003-7007 | 07L-1464-0-008-046 | LOT 1464 |
| 7014650 | CAMERON, JAMES | 14 Amended | 3/13/1974 | LOT 1465 VALLEY VIEW DRIVE | 00-0003-7015 | 07L-1465-0-008-046 | LOT 1465 |
| 7014660 | NICKELS, NATHEN | 14 Amended | 3/13/1974 | LOT 1466 VALLEY VIEW DRIVE | 00-0003-7023 | 07L-1466-0-008-046 | LOT 1466 |
| 7014670 | ROBINSON, TY & JAMIE | 14 Amended | 3/13/1974 | LOT 1467 VALLEY VIEW DRIVE | 00-0003-7031 | 07L-1467-0-008-046 | LOT 1467 |
| 7014680 | BARNES, KIP | 14 Amended | 3/13/1974 | LOT 1468 VALLEY VIEW DRIVE | 00-0003-7049 | 07L-1468-0-008-046 | LOT 1468 |
| 7014690 | HASSELLT, WALTER | 14 Amended | 3/13/1974 | LOT 1469 VALLEY VIEW DRIVE | 00-0003-7056 | 07L-1469-0-008-046 | LOT 1469 |
| 7014700 | BORCHERT, KYLE AND JULIE | 14 Amended | 3/13/1974 | LOT 1470 OAKVIEW DRIVE | 00-0003-7064 | 07L-1470-0-008-046 | LOT 1470 |
| 7014710 | MEIERHOFER, JEFFREY OR BARBAR | 14 Amended | 3/13/1974 | LOT 1471 OAKVIEW DRIVE | 00-0003-7072 | 07L-1471-0-008-046 | LOT 1471 |
| 7014720 | ZACHARY, JOHN & KARINA | 14 Amended | 3/13/1974 | LOT 1472 OAKVIEW DRIVE | 00-0003-7080 | 07L-1472-0-008-046 | LOT 1472 |
| 7014730 | ADAMS, MARK | 14 Amended | 3/13/1974 | LOT 1473 OAKVIEW DRIVE | 00-0003-7098 | 07L-1473-0-008-046 | LOT 1473 |

| Customer No | Customer Name | Plot # | Plot Date | Location/Service Address | Parcel # | Serial # | |
|-------------|----------------------------|----------------------|-----------|----------------------------|--------------|--------------------|------------------|
| 7014740 | WINN, GREGORY M. | 14 Amended | 3/13/1974 | LOT 1474 OAKVIEW DRIVE | 00-0003-7106 | OTL-1474-0-008-046 | LOT 1474 |
| 7014750 | MADISON, ANNA | 14 Amended | 3/13/1974 | LOT 1475 OAKVIEW DRIVE | 00-0003-7114 | OTL-1475-0-008-046 | LOT 1475 |
| 7014760 | FORMICHELLI, PATRICIA | 14 Amended | 3/13/1974 | LOT 1476 OAKVIEW DRIVE | 00-0003-7122 | OTL-1476-0-008-046 | LOT 1476 |
| 7014770 | FRANCK, ION PAUL | 14 Amended | 3/13/1974 | LOT 1477 OAKVIEW DRIVE | 00-0003-7130 | OTL-1477-0-008-046 | LOT 1477 |
| 7014780 | FORMICHELLI, PATRICIA | 14 Amended | 3/13/1974 | LOT 1478 OAKVIEW DRIVE | 00-0003-7148 | OTL-1478-0-008-046 | LOT 1478 |
| 7014790 | SAMPSON, MARTIN AND LEAH | 14 Amended | 3/13/1974 | LOT 1479 OAKVIEW DRIVE | 00-0003-7155 | OTL-1479-0-008-046 | LOT 1479 |
| 7014800 | GIANESI, EDSON | 14 Amended | 3/13/1974 | LOT 1480 OAKVIEW DRIVE | 00-0003-7163 | OTL-1480-0-008-046 | LOT 1480 |
| 7014810 | CENTRAL PARK APT INC. | 14 Amended | 3/13/1974 | LOT 1481 OAKVIEW DRIVE | 00-0003-7171 | OTL-1481-0-008-046 | LOT 1481 |
| 7014820 | MVRDAL, CHRIS & JILL | 14 Amended | 3/13/1974 | LOT 1482 RIDGELINE | 00-0003-7189 | OTL-1482-0-008-046 | LOT 1482 |
| 7014830 | BUNKER, RALPH | 14 Amended | 3/13/1974 | LOT 1483 RIDGELINE | 00-0003-7197 | OTL-1483-0-008-046 | LOT 1483 |
| 7014840 | SAVED, OMAR | 14 Amended | 3/13/1974 | LOT 1484 BEAVER BENCH | 00-0003-7205 | OTL-1484-0-008-046 | LOT 1484 |
| 7014850 | ALFAKHRI, KHALDON A | 14 Amended | 3/13/1974 | LOT 1485 VALLEY VIEW DRIVE | 00-0003-7213 | OTL-1485-0-008-046 | LOT 1485 |
| 7014870 | GESCH, CHRISTIAN | 14 Amended | 3/13/1974 | LOT 1487 VALLEY VIEW DRIVE | 00-0003-7239 | OTL-1487-0-008-046 | LOT 1487 |
| 7014880 | GESCH, CHRISTIAN | 14 Amended | 3/13/1974 | LOT 1488 VALLEY VIEW DRIVE | 00-0003-7247 | OTL-1488-0-008-046 | LOT 1488 |
| 7014890 | RENATO, LAO | 14 Amended | 3/13/1974 | LOT 1489 VALLEY VIEW DRIVE | 00-0003-7254 | OTL-1489-0-008-046 | LOT 1489 |
| 7014900 | BURGI, WILLIAM AND JO ANN | 14 Amended | 3/13/1974 | LOT 1490 VALLEY VIEW DRIVE | 00-0003-7262 | OTL-1490-0-008-046 | LOT 1490 |
| 7014920 | NELSON, JOHNSON JANETTE | 14 Amended | 3/13/1974 | LOT 1492 VALLEY VIEW DRIVE | 00-0003-7288 | OTL-1492-0-008-046 | LOT 1492 |
| 7014930 | BOSCHAN, TOR | 14 Amended | 3/13/1974 | LOT 1493 VALLEY VIEW DRIVE | 00-0003-7296 | OTL-1493-0-008-046 | LOT 1493 |
| 7014940 | BOSCHAN TOR | 14 Amended | 3/13/1974 | LOT 1494 OAKVIEW DRIVE | 00-0003-7304 | OTL-1494-0-008-046 | LOT 1494 |
| 7014950 | BERCUSON, DON | 14 Amended | 3/13/1974 | LOT 1495 OAKVIEW DRIVE | 00-0003-7312 | OTL-1495-0-008-046 | LOT 1495 |
| 7014960 | GRAHAM, TIMOTHY AND RACHEL | 14 Amended | 3/13/1974 | LOT 1496 OAKVIEW DRIVE | 00-0003-7320 | OTL-1496-0-008-046 | LOT 1496 |
| 8149901 | NETUSCHIL, SAM | 14 Amended | 3/13/1974 | LOT 1499 OAKVIEW DRIVE | 00-0003-7353 | OTL-1499-0-008-046 | LOT 1499 |
| 8016010 | WEBER, RICHARD E | 16C Sheet 3 | 7/18/1980 | LOT 1601 BLUE SPRUCE DRIVE | 00-0011-8583 | OTL-1601-0-014-046 | LOT 1601 |
| 8016020 | WEBER, RICHARD E | 16C Sheet 3 | 7/18/1980 | LOT 1602 BLUE SPRUCE DRIVE | 00-0011-8591 | OTL-1602-0-014-046 | LOT 1602 |
| 8016070 | WATTS, JAMES | 16C Sheet 3 | 7/18/1980 | LOT 1607 COLUMBINE LANE | 00-0011-8641 | OTL-1607-0-014-046 | LOT 1607 |
| 8016110 | BURNETT, MICHAEL | 16C Sheet 3 | 7/18/1980 | LOT 1611 COLUMBINE LANE | 00-0011-8682 | OTL-1611-0-014-046 | LOT 1611 |
| 8016120 | ALLEN, TIMOTHY C | 16C Sheet 3 | 7/18/1980 | LOT 1612 COLUMBINE LANE | 00-0011-8690 | OTL-1612-0-014-046 | LOT 1612 |
| 8016130 | ALLEN, THOMAS C | 16C Sheet 3 | 7/18/1980 | LOT 1613 COLUMBINE LANE | 00-0011-8708 | OTL-1613-0-014-046 | LOT 1613 |
| 8016140 | JOLLEY, KAE | 16C Sheet 3 | 7/18/1980 | LOT 1614 COLUMBINE LANE | 00-0011-8716 | OTL-1614-0-014-046 | LOT 1614 |
| 8016150 | JOLLEY, KAE | 16C Sheet 3 | 7/18/1980 | LOT 1615 COLUMBINE LANE | 00-0011-8724 | OTL-1615-0-014-046 | LOT 1615 |
| 8016160 | JOLLEY, KAE MYRA | 16C Sheet 3 | 7/18/1980 | LOT 1616 COLUMBINE LANE | 00-0011-8732 | OTL-1616-0-014-046 | LOT 1616 |
| 8016170 | WALTER, JENNIS | 16C Sheet 3 | 7/18/1980 | LOT 1617 PINE DRIVE | 00-0011-8740 | OTL-1617-0-014-046 | LOT 1617 |
| 8016180 | THE ARBINGER INSTITUTE | 16C Sheet 4 | 7/18/1980 | LOT 1618 PINE DRIVE | 00-0011-8757 | OTL-1618-0-014-046 | LOT 1618 |
| 8016190 | THE ARBINGER INSTITUTE | 16C Sheet 4 | 7/18/1980 | LOT 1619 PINE DRIVE | 00-0011-8765 | OTL-1619-0-014-046 | LOT 1619 |
| 8016200 | THE ARBINGER INSTITUTE | 16C Sheet 4 | 7/18/1980 | LOT 1620 PINE DRIVE | 00-0011-8773 | OTL-1620-0-014-046 | LOT 1620 |
| 8016210 | THE ARBINGER INSTITUTE | 16C Sheet 4 | 7/18/1980 | LOT 1621 PINE DRIVE | 00-0011-8781 | OTL-1621-0-014-046 | LOT 1621 |
| 8016220 | THE ARBINGER INSTITUTE | 16C Sheet 4 | 7/18/1980 | LOT 1622 COLUMBINE LANE | 00-0011-8799 | OTL-1622-0-014-046 | LOT 1622 |
| 8016230 | CARROLL, JIM & DIXIE | 16C Lot 1623 Amended | 5/2/2002 | LOT 1623 ROCK CRESS DRIVE | 00-0011-8807 | OTL-1623-0-014-046 | LOT 1623 AMENDED |
| 8016260 | SMITH, MICHAEL W. | 16C Sheet 4 | 7/18/1980 | LOT 1626 ROCKCRESS DRIVE | 00-0011-8831 | OTL-1626-0-014-046 | LOT 1626 |
| 8016270 | PUTTUCK, HAL E | 16C Sheet 4 | 7/18/1980 | LOT 1627 ROCKCRESS DRIVE | 00-0011-8849 | OTL-1627-0-014-046 | LOT 1627 |

| Customer Cust No | Customer Name | Pat # | Pat Date | Location/Service Address | Parcel # | Serial # | |
|------------------|-------------------------------|-----------------------|------------|---------------------------|--------------|--------------------|------------------|
| 8016280 | PUTTUCK, HAL E | 16C Sheet 4 | 7/18/1980 | LOT 1628 ROCKCRESS DRIVE | 00-0011-8856 | OTL-1628-0-014-046 | LOT 1628 |
| 8016290 | PUTTUCK, DAVID K | 16C Sheet 4 | 7/18/1980 | LOT 1629 ROCKCRESS DRIVE | 00-0011-8864 | OTL-1629-0-014-046 | LOT 1629 |
| 8016360 | MATHENY, JASON | 16C Sheet 4 | 7/18/1980 | LOT 1636 BLAZING STAR | 00-0011-8930 | OTL-1636-0-014-046 | LOT 1636 |
| 8016370 | TEMPLETON LOVING FAMILY TRUST | 16C Sheet 4 | 7/18/1980 | LOT 1637 BLAZING STAR | 00-0011-8948 | OTL-1637-0-014-046 | LOT 1637 |
| 8016380 | ZELIG, MARK | 16C Sheet 3 | 7/18/1980 | LOT 1638 COLUMBINE LANE | 00-0011-8955 | OTL-1638-0-023-046 | LOT 1638 |
| 8016390 | CACCIATORE, LARRY | 16C Sheet 3 | 7/18/1980 | LOT 1639 COLUMBINE LANE | 00-0011-8963 | OTL-1639-0-023-046 | LOT 1639 |
| 8016410 | NELSON, BRAD M. | 16C Lot 1641A Amended | 10/21/2004 | LOT 1641 COLUMBINE LANE | 00-0011-8989 | OTL-1641-A-023-046 | LOT 1641-A AMEND |
| 8016430 | SMEDLEY, MERRILL T | 16C Sheet 3 | 7/18/1980 | LOT 1643 COLUMBINE LANE | 00-0011-9003 | OTL-1643-0-023-046 | LOT 1643 |
| 8016460 | MCINTOSH, RICHARD & PAMELA | 16C Lot 1644 Amended | 3/19/2007 | LOT 1646 COLUMBINE LANE | 00-0011-9037 | OTL-1646-0-023-046 | LOT 1646 AMENDED |
| 8016470 | LODATO, DAVID | 16C Sheet 3 | 7/18/1980 | LOT 1647 COLUMBINE LANE | 00-0011-9045 | OTL-1647-0-023-046 | LOT 1647 |
| 8016510 | HOLBROOK, JOHN | 16C Sheet 4 | 7/18/1980 | LOT 1651 COLUMBINE LANE | 00-0011-9086 | OTL-1651-0-014-046 | LOT 1651 |
| 8016530 | HOLBROOK, JOHN | 16C Sheet 4 | 7/18/1980 | LOT 1653 COLUMBINE LANE | 00-0011-9102 | OTL-1653-0-014-046 | LOT 1653 |
| 8016540 | TRAVEX LLC | 16C Sheet 4 | 7/18/1980 | LOT 1654 COLUMBINE LANE | 00-0011-9110 | OTL-1654-0-014-046 | LOT 1654 |
| 8016550 | BARTON, MICHAEL | 16C Sheet 4 | 7/18/1980 | LOT 1655 MARI GOLD LANE | 00-0011-9128 | OTL-1655-0-023-046 | LOT 1655 |
| 8016560.1 | ROBERTS, RICHARD A & MARY JO | 16C Sheet 4 | 7/18/1980 | LOT 1656 MARI GOLD LANE | 00-0011-9136 | OTL-1656-0-023-046 | LOT 1656 |
| 8016590 | 1659 MARI GOLD LLC | 16C Sheet 3 | 7/18/1980 | LOT 1659 MARI GOLD LANE | 00-0011-9169 | OTL-1659-0-023-046 | LOT 1659 |
| 8016600 | THOMPSON, BRIAN L | 16C Sheet 3 | 7/18/1980 | LOT 1660 MARI GOLD LANE | 00-0011-9177 | OTL-1660-0-023-046 | LOT 1660 |
| 8016620 | HYMAS, HV OR DAVID | 16C Sheet 3 | 7/18/1980 | LOT 1662 MARI GOLD LANE | 00-0011-9193 | OTL-1662-0-023-046 | LOT 1662 |
| 8016630 | APLANALP, RORY | 16C Sheet 3 | 7/18/1980 | LOT 1663 MARI GOLD LANE | 00-0011-9201 | OTL-1663-0-023-046 | LOT 1663 |
| 8016640 | NELSON, KRISTEN DEE | 16C Sheet 3 | 7/18/1980 | LOT 1664 MARI GOLD LANE | 00-0011-9219 | OTL-1664-0-023-046 | LOT 1664 |
| 8016650 | OLSEN, R LYN TRUST | 16C Sheet 3 | 7/18/1980 | LOT 1665 MARI GOLD LANE | 00-0011-9227 | OTL-1665-0-023-046 | LOT 1665 |
| 8016660 | SMOYER, JOHN & CATHY | 16C Sheet 3 | 7/18/1980 | LOT 1666 MARI GOLD LANE | 00-0011-9235 | OTL-1666-0-023-046 | LOT 1666 |
| 8016670 | SWIFT, LARRY R | 16C Sheet 3 | 7/18/1980 | LOT 1667 MARI GOLD LANE | 00-0011-9243 | OTL-1667-0-023-046 | LOT 1667 |
| 8016680 | HUTCHINSON, ENNIS | 16C Sheet 3 | 7/18/1980 | LOT 1668 MARI GOLD LANE | 00-0011-9250 | OTL-1668-0-023-046 | LOT 1668 |
| 8016700 | BRINDLE, BOB | 16C Sheet 3 | 7/18/1980 | LOT 1670 MARI GOLD LANE | 00-0011-9276 | OTL-1670-0-023-046 | LOT 1670 |
| 8016710 | CLARK, HOLLY | 16C Sheet 3 | 7/18/1980 | LOT 1671 MARI GOLD LANE | 00-0011-9284 | OTL-1671-0-023-046 | LOT 1671 |
| 8016750 | GOUGH CONSTRUCTION | 16C Sheet 3 | 7/18/1980 | LOT 1675 MARI GOLD LANE | 00-0011-9326 | OTL-1675-0-023-046 | LOT 1675 |
| 8016760 | BERRY, ALLYSON | 16C Sheet 3 | 7/18/1980 | LOT 1676 MARI GOLD LANE | 00-0011-9334 | OTL-1676-0-023-046 | LOT 1676 |
| 8016780 | CHILD, TRUDY | 16C Sheet 3 | 7/18/1980 | LOT 1678 MARI GOLD LANE | 00-0011-9359 | OTL-1678-0-023-046 | LOT 1678 |
| 8016790 | BITTON, CHRISTIAN | 16C Sheet 3 | 7/18/1980 | LOT 1679 MARI GOLD LANE | 00-0011-9367 | OTL-1679-0-023-046 | LOT 1679 |
| 8016820 | CHARLES, CHAD | 16C Sheet 4 | 7/18/1980 | LOT 1682 MARI GOLD LANE | 00-0011-9391 | OTL-1682-0-023-046 | LOT 1682 |
| 8016830 | CHARLES, CHAD | 16C Sheet 4 | 7/18/1980 | LOT 1683 BLAZING STAR WAY | 00-0011-9409 | OTL-1683-0-023-046 | LOT 1683 |
| 8016840 | CHARLES, CHAD | 16C Sheet 4 | 7/18/1980 | LOT 1684 BLAZING STAR WAY | 00-0011-9417 | OTL-1684-0-023-046 | LOT 1684 |
| 8016890 | ROSSI, PETE | 16C Sheet 3 | 7/18/1980 | LOT 1689 CLIFFROSE DRIVE | 00-0011-9466 | OTL-1689-0-023-046 | LOT 1689 |
| 8016900 | PAPPAS, MICHAEL & LESLIE | 16C Sheet 3 | 7/18/1980 | LOT 1690 CLIFFROSE DRIVE | 00-0011-9474 | OTL-1690-0-023-046 | LOT 1690 |
| 8016910 | GENETTI, DOMINIC AND MCKENZIE | 16C Sheet 3 | 7/18/1980 | LOT 1691 CLIFFROSE DRIVE | 00-0011-9482 | OTL-1691-0-023-046 | LOT 1691 |
| 8016930 | BEFUSS, BILL | 16C Sheet 3 | 7/18/1980 | LOT 1693 CLIFFROSE DRIVE | 00-0011-9508 | OTL-1693-0-023-046 | LOT 1693 |
| 8016940 | WELCH, TIM AND MICHELLE | 16C Sheet 3 | 7/18/1980 | LOT 1694 CLIFFROSE DRIVE | 00-0011-9516 | OTL-1694-0-023-046 | LOT 1694 |
| 8016950 | BROUGH, BENJAMIN | 16C Sheet 3 | 7/18/1980 | LOT 1695 CLIFFROSE DRIVE | 00-0011-9524 | OTL-1695-0-023-046 | LOT 1695 |
| 8016960 | BROUGH, BENJAMIN | 16C Sheet 3 | 7/18/1980 | LOT 1696 CLIFFROSE DRIVE | 00-0011-9532 | OTL-1696-0-023-046 | LOT 1696 |

| Customer Cust No | Customer Name | Plot # | Plat Date | Location/Service Address | Parcel # | Serial # | |
|------------------|------------------------------|-------------|------------|-----------------------------|--------------|---------------------|----------|
| 8016980 | BRITTER, CHARLES W | 16C Sheet 3 | 7/18/1980 | LOT 1698 CLIFFROSE DRIVE | 00-0011-9557 | 0TL-1698-0-023-046 | LOT 1698 |
| 8016990 | ID AND S ENTERPRISES LC | 16B | 7/18/1980 | LOT 1699 BLUE SPRUCE DRIVE | 00-0011-9565 | 0TL-1699-0-014-046 | LOT 1699 |
| 8017000 | HUETTER, GORDON | 16B | 7/18/1980 | LOT 1700 BLUE SPRUCE DRIVE | 00-0011-9573 | 0TL-1700-0-014-046 | LOT 1700 |
| 8017010 | STEELE, KEVIN & CINDY | 16B | 7/18/1980 | LOT 1701 BLUE SPRUCE DRIVE | 00-0011-9581 | 0TL-1701-0-014-046 | LOT 1701 |
| 8017040 | STREET, BRETT & KIMBERLY | 16B | 7/18/1980 | LOT 1704 BLUE SPRUCE DRIVE | 00-0011-9615 | 0TL-1704-0-014-046 | LOT 1704 |
| 8017060 | OSTLER, JEFF & LORI | 16B | 7/18/1980 | LOT 1706 BLUE SPRUCE DRIVE | 00-0011-9631 | 0TL-1706-0-014-046 | LOT 1706 |
| 8017070 | OSTLER, JEFF & LORI | 16B | 7/18/1980 | LOT 1707 BLUE SPRUCE DRIVE | 00-0011-9649 | 0TL-1707-0-015-046 | LOT 1707 |
| 8017090 | JOSH GORDON | 16B | 7/18/1980 | LOT 1709 BLUE SPRUCE DRIVE | 00-0011-9664 | 0TL-1709-0-015-046 | LOT 1709 |
| 8017110 | BARTH, CHERIE | 16B | 7/18/1980 | LOT 1711 BLUE SPRUCE DRIVE | 00-0011-9680 | 0TL-1711-0-015-046 | LOT 1711 |
| 8017120 | ANDERSON, DALLIN | 16B | 7/18/1980 | LOT 1712 BLUE SPRUCE DRIVE | 00-0011-9698 | 0TL-1712-0-015-046 | LOT 1712 |
| 8017140 | THORNTON, USE AND JIM | 16B | 7/18/1980 | LOT 1714 BLUE SPRUCE DRIVE | 00-0011-9714 | 0TL-1714-0-015-046 | LOT 1714 |
| 8017160 | MILLER, RICK | 16A | 7/18/1980 | LOT 1716 BLUE SPRUCE DRIVE | 00-0011-9730 | 0TL-1716-0-015-046 | LOT 1716 |
| 8017190 | MONEY, ROBERT | 16A | 7/18/1980 | LOT 1719 TIMBER LAKES DRIVE | 00-0011-9763 | 0TL-1719-0-015-046 | LOT 1719 |
| 8017200 | BLACKER, KAREN | 16A | 7/18/1980 | LOT 1720 TIMBER LAKES DRIVE | 00-0011-9771 | 0TL-1720-0-015-046 | LOT 1720 |
| 8017240 | STEWART, DAVID | 16A | 7/18/1980 | LOT 1724 DEER CREEK DRIVE | 00-0011-9813 | 0TL-1724-0-015-046 | LOT 1724 |
| 8017250 | LINES, NATHEN | 16A | 7/18/1980 | LOT 1725 DEER CREEK DRIVE | 00-0011-9821 | 0TL-1725-0-015-046 | LOT 1725 |
| 8017260 | BRIDAN, MIKE AND AMY | 16A | 7/18/1980 | LOT 1726 DEER CREEK DRIVE | 00-0011-9839 | 0TL-1726-0-015-046 | LOT 1726 |
| 8017270 | WEST, DEE W | 16A | 7/18/1980 | LOT 1727 DEER CREEK DRIVE | 00-0011-9847 | 0TL-1727-0-015-046 | LOT 1727 |
| 8017280 | SIMMONS, LAUREL | 16A | 7/18/1980 | LOT 1728 DEER CREEK DRIVE | 00-0011-9854 | 0TL-1728-0-015-046 | LOT 1728 |
| 8017300 | MIDGET, DAVID & CAROLYN ROSE | 16A | 7/18/1980 | LOT 1730 DEER CREEK DRIVE | 00-0011-9870 | 0TL-1730-0-015-046 | LOT 1730 |
| 8017310 | LOYD, ALAN | 16A | 7/18/1980 | LOT 1731 DEER CREEK DRIVE | 00-0011-9888 | 0TL-1731-0-015-046 | LOT 1731 |
| 8017320 | MUNSEY, ROBERT & LINDA | 16A | 7/18/1980 | LOT 1732 DEER CREEK DRIVE | 00-0011-9896 | 0TL-1732-0-015-046 | LOT 1732 |
| 8017340 | C. KAY TASSAINE TRUST | 16A | 7/18/1980 | LOT 1734 DEER CREEK DRIVE | 00-0011-9912 | 0TL-1734-0-015-046 | LOT 1734 |
| 8017360 | STAPLES, JOSEPH | 16A | 7/18/1980 | LOT 1736 DEER CREEK DRIVE | 00-0011-9938 | 0TL-1736-0-015-046 | LOT 1736 |
| 8017370 | BROSE, PETE | 16A | 7/18/1980 | LOT 1737 DEER CREEK DRIVE | 00-0011-9946 | 0TL-1737-0-015-046 | LOT 1737 |
| 8017390 | CACACE, BRAD | 16A | 7/18/1980 | LOT 1739 DEER CREEK DRIVE | 00-0011-9961 | 0TL-1739-0-015-046 | LOT 1739 |
| 8017400 | NELSON, MARIE B | 16A | 7/18/1980 | LOT 1740 DEER CREEK DRIVE | 00-0011-9979 | 0TL-1740-0-015-046 | LOT 1740 |
| 8017410 | BURTON, LARRY | 16A | 7/18/1980 | LOT 1741 DEER CREEK DRIVE | 00-0011-9987 | 0TL-1741-0-015-046 | LOT 1741 |
| 8017420 | BURTON, LARRY | 16A | 7/18/1980 | LOT 1742 DEER CREEK DRIVE | 00-0011-9995 | 0TL-1742-0-015-046 | LOT 1742 |
| 8017430 | SCADDEN, DOUG | 16A | 7/18/1980 | LOT 1743 DEER CREEK DRIVE | 00-0012-0001 | 0TL-1743-0-015-046 | LOT 1743 |
| 8017440 | BACHURA, BART | 16A | 7/18/1980 | LOT 1744 DEER CREEK DRIVE | 00-0012-0019 | 0TL-1744-0-015-046 | LOT 1744 |
| 8017460 | DASK, GEORGE | 16A | 7/18/1980 | LOT 1746 DEER CREEK DRIVE | 00-0012-0035 | 0TL-1746-0-015-046 | LOT 1746 |
| 8017470.1 | BARTSCH, AMY | 16A | 7/18/1980 | LOT 1747 DEER CREEK DRIVE | 00-0012-0043 | 0TL-1747-0-015-046 | LOT 1747 |
| 8018010 | CARSON, LARRY | 18B | 12/20/2000 | LOT 1801 BLAZING STAR WAY | 00-0020-0428 | 0TL-18801-0-023-046 | LOT 1801 |
| 8018050.1 | HALL, ALAN & LINDA | 18B | 12/20/2000 | LOT 1805 BLAZING STAR WAY | 00-0020-0432 | 0TL-18805-0-023-046 | LOT 1805 |
| 8018070 | MINES, GRANT | 18B Amended | 2/24/2009 | LOT 1807 BLAZING STAR WAY | 00-0020-8449 | 0TL-18807-0-023-046 | LOT 1807 |
| 8018080 | MINES, GRANT | 18B Amended | 2/24/2009 | LOT 1808 BLAZING STAR WAY | 00-0020-8450 | 0TL-18808-0-023-046 | LOT 1808 |
| 8018090 | MINES, GRANT | 18B Amended | 2/24/2009 | LOT 1809 BLAZING STAR WAY | 00-0020-8451 | 0TL-18809-0-023-046 | LOT 1809 |
| 8018290 | WVSOCKI, LEONA | 18 | 8/27/1987 | LOT 1829 BLAZING STAR WAY | 00-0013-4143 | 0TL-1829-0-023-046 | LOT 1829 |
| 8018310 | GROESDECK, GLEN | 18 | 8/27/1987 | LOT 1831 BLAZING STAR WAY | 00-0013-4168 | 0TL-1831-0-023-046 | LOT 1831 |

| Customer Curt No | Customer Name | Plot # | Plot Date | Location/Service Address | Parcel # | Serial # | |
|------------------|--------------------------------|--------|-----------|----------------------------|--------------|--------------------|-----------|
| 8018320 | FAHNERT, MIKE & SUE | 18 | 8/27/1987 | LOT 1832 VIOLET WAY | 00-0013-4176 | OTL-1832-0-023-046 | LOT 1832 |
| 8018330 | PITCHER, PATRICIA | 18 | 8/27/1987 | LOT 1833 VIOLET WAY | 00-0013-4184 | OTL-1833-0-023-046 | LOT 1833 |
| 8018340 | FOULGER, SHANE | 18 | 8/27/1987 | LOT 1834 BLAZING STAR WAY | 00-0013-4192 | OTL-1834-0-023-046 | LOT 1834 |
| 8018360 | ERICKSON, ELAINE | 18 | 8/27/1987 | LOT 1836 BLAZING STAR WAY | 00-0013-4218 | OTL-1836-0-023-046 | LOT 1836 |
| 8018370 | ERICKSON, ELAINE | 18 | 8/27/1987 | LOT 1837 CLIFFROSE DRIVE | 00-0013-4226 | OTL-1837-0-023-046 | LOT 1837 |
| 8018380 | ERICKSON, ELAINE | 18 | 8/27/1987 | LOT 1838 CLIFFROSE DRIVE | 00-0013-4234 | OTL-1838-0-023-046 | LOT 1838 |
| 8018390 | PATTERSON, DOUGLAS W | 18 | 8/27/1987 | LOT 1839 CLIFFROSE DRIVE | 00-0013-4242 | OTL-1839-0-023-046 | LOT 1839 |
| 8018400 | ZARBOCK, MICHAEL | 18 | 8/27/1987 | LOT 1840 CLIFFROSE DRIVE | 00-0013-4259 | OTL-1840-0-023-046 | LOT 1840 |
| 8018420 | PENSCO TRUST CO-RAYMOND DISANZ | 18 | 8/27/1987 | LOT 1842 CLIFFROSE DRIVE | 00-0013-4275 | OTL-1842-0-023-046 | LOT 1842 |
| 8018430 | CLAYBAUGH, DENNIS S | 18 | 8/27/1987 | LOT 1843 CLIFFROSE DRIVE | 00-0013-4283 | OTL-1843-0-023-046 | LOT 1843 |
| 8018480 | ERICKSON, JOSEPH | 18 | 8/27/1987 | LOT 1848 VIOLET WAY | 00-0013-4333 | OTL-1848-0-023-046 | LOT 1848 |
| 8018500 | FREYMAN, MICHAEL S | 18 | 8/27/1987 | LOT 1850 VIOLET WAY | 00-0013-4358 | OTL-1850-0-023-046 | LOT 1850 |
| 8018510 | FENTON, KRISTINE | 18 | 8/27/1987 | LOT 1851 VIOLET WAY | 00-0013-4366 | OTL-1851-0-023-046 | LOT 1851 |
| 8018520 | OLDEN, JOHN L | 18 | 8/27/1987 | LOT 1852 BLUE SPRUCE DRIVE | 00-0013-4374 | OTL-1852-0-023-046 | LOT 1852 |
| 8018530 | DAMEA HOLDINGS c/o Alan Little | 18 | 8/27/1987 | LOT 1853 BLUE SPRUCE DRIVE | 00-0013-4382 | OTL-1853-0-023-046 | LOT 1853 |
| 8018550 | BATHURST, T/DOLAN, M | 18A | 9/14/1987 | LOT 1855 BLUE SPRUCE DRIVE | 00-0013-4408 | OTL-1855-0-023-046 | LOT 1855 |
| 8018560 | BATHURST, T A/DOLAN, M | 18A | 9/14/1987 | LOT 1856 BLUE SPRUCE DRIVE | 00-0013-4416 | OTL-1856-0-023-046 | LOT 1856 |
| 8018570 | WIGL, PAUL AND MARY | 18A | 9/14/1987 | LOT 1857 BLUE SPRUCE DRIVE | 00-0013-4424 | OTL-1857-0-023-046 | LOT 1857 |
| 8018580 | TRAVEX LLC | 18A | 9/14/1987 | LOT 1858 BLUE SPRUCE DRIVE | 00-0013-4432 | OTL-1858-0-023-046 | LOT 1858 |
| 8018690 | EDDINS, JUDY | 18A | 9/14/1987 | LOT 1869 BLUE SPRUCE DRIVE | 00-0013-4549 | OTL-1869-0-023-046 | LOT 1869 |
| 8018710 | RS PROPERTIES | 18A | 9/14/1987 | LOT 1871 BLUE SPRUCE DRIVE | 00-0013-4564 | OTL-1871-0-023-046 | LOT 1871 |
| 8018720 | RS PROPERTIES | 18A | 9/14/1987 | LOT 1872 BLUE SPRUCE DRIVE | 00-0013-4572 | OTL-1872-0-023-046 | LOT 1872 |
| 8018730 | JHL PROPERTIES LLC | 18A | 9/14/1987 | LOT 1873 BLUE SPRUCE DRIVE | 00-0013-4580 | OTL-1873-0-023-046 | LOT 1873 |
| 8018740 | LEAVITT, JEFF | 18A | 9/14/1987 | LOT 1874 BLUE SPRUCE DRIVE | 00-0013-4598 | OTL-1874-0-023-046 | LOT 1874 |
| 8018750 | CHRISTY, BRUCE | 18A | 9/14/1987 | LOT 1875 BLUE SPRUCE DRIVE | 00-0013-4606 | OTL-1875-0-023-046 | LOT 1875 |
| 8018760 | LEEK, BRIAN & SONIA R. | 18A | 9/14/1987 | LOT 1876 BLUE SPRUCE DRIVE | 00-0013-4614 | OTL-1876-0-023-046 | LOT 1876 |
| 8019000 | PULSIPHER, RICHARD J. | 19 | 8/28/1989 | LOT 1900 RACCOON DRIVE | 00-0013-7310 | OTL-1900-0-023-046 | LOT #1900 |
| 8019010 | MICHAEL W. SMITH FAMILY TRUST | 19 | 8/28/1989 | LOT 1901 RACCOON DRIVE | 00-0013-7328 | OTL-1901-0-023-046 | LOT #1901 |
| 8019020 | MICHAEL W. SMITH FAMILY TRUST | 19 | 8/28/1989 | LOT 1902 RACCOON DRIVE | 00-0013-7336 | OTL-1902-0-023-046 | LOT #1902 |
| 8019040 | PRIBBLE, TYRONE DEAN & KAM | 19 | 8/28/1989 | LOT 1904 BADGER COURT | 00-0013-7351 | OTL-1904-0-023-046 | LOT #1904 |
| 8019050 | MCALLISTER, BOB & DEBBIE | 19 | 8/28/1989 | LOT 1905 BADGER COURT | 00-0013-7369 | OTL-1905-0-023-046 | LOT #1905 |
| 8019060 | TIMBERLAKES CABIN LLC. | 19 | 8/28/1989 | LOT 1906 BADGER COURT | 00-0013-7377 | OTL-1906-0-023-046 | LOT #1906 |
| 8019090 | KARRAS, ALLEN | 19 | 8/28/1989 | LOT 1909 BADGER COURT | 00-0013-7401 | OTL-1909-0-023-046 | LOT #1909 |
| 8019110 | AYLOR, STEVEN AND JEAN | 19 | 8/28/1989 | LOT 1911 BADGER COURT | 00-0013-7427 | OTL-1911-0-023-046 | LOT #1911 |
| 8019120 | CHRISTENSEN, ERIC | 19 | 8/28/1989 | LOT 1912 BADGER COURT | 00-0013-7435 | OTL-1912-0-023-046 | LOT #1912 |
| 8019140 | 400 WEST PROPERTY, LLC | 19 | 8/28/1989 | LOT 1914 BADGER COURT | 00-0013-7450 | OTL-1914-0-023-046 | LOT #1914 |
| 8019160 | FORMAN, DAVID | 19 | 8/28/1989 | LOT 1916 BADGER COURT | 00-0013-7476 | OTL-1916-0-023-046 | LOT #1916 |
| 8019230 | NIELSEN, MARK | 19 | 8/28/1989 | LOT 1923 ELK DRIVE | 00-0013-7542 | OTL-1923-0-023-046 | LOT #1923 |
| 8019250 | LEWIS, CRAIG | 19 | 8/28/1989 | LOT 1925 ELK DRIVE | 00-0013-7567 | OTL-1925-0-023-046 | LOT #1925 |
| 8019260 | LEWIS, CRAIG | 19 | 8/28/1989 | LOT 1926 ELK DRIVE | 00-0013-7575 | OTL-1926-0-023-046 | LOT #1926 |

| Customer Cust No | Customer Name | Plat # | Plat Date | Location/Service Address | Parcel # | Serial # | |
|------------------|--------------------------------|--------|------------|--------------------------|--------------|--------------------|------------------|
| 8019270 | HARDY, THOMAS G | 19 | 8/28/1989 | LOT 1927 ELK DRIVE | 00-0013-7583 | 0TL-1927-0-023-046 | LOT #1927 |
| 8019310.1 | HEYWOOD, BRUCE | 19 | 8/28/1989 | LOT 1931 FAWN WAY | 00-0013-7625 | 0TL-1931-0-023-046 | LOT #1931 |
| 8019340 | WALTER, JENNIS | 19 | 8/28/1989 | LOT 1934 HAWK LANE | 00-0013-7658 | 0TL-1934-0-023-046 | LOT #1934 |
| 8019350 | JRL FAMILY LIMITED PARTNERSHIP | 19 | 8/28/1989 | LOT 1935 HAWK LANE | 00-0013-7666 | 0TL-1935-0-023-046 | LOT #1935 |
| 8019360 | CACCIATORE, LARRY | 19 | 8/28/1989 | LOT 1936 HAWK LANE | 00-0013-7674 | 0TL-1936-0-023-046 | LOT #1936 |
| 8019370 | WINN PROPERTY INVESTMENTS | 19 | 8/28/1989 | LOT 1937 BUCK WAY | 00-0013-7682 | 0TL-1937-0-023-046 | LOT #1937 |
| 8019390 | JENSEN, ALAN C. | 19 | 6/11/2003 | LOT 1939 MOOSE COURT | 00-0013-7708 | 0TL-1939-0-023-046 | LOT #1939 AMENDE |
| 8019410 | PACE, SANDRA D., TRUSTEE | 19 | 8/28/1989 | LOT 1941 MOOSE COURT | 00-0013-7724 | 0TL-1941-0-023-046 | LOT #1941 |
| 8019420 | PACE, SANDRA D., TRUSTEE | 19 | 8/28/1989 | LOT 1942 MOOSE COURT | 00-0013-7732 | 0TL-1942-0-023-046 | LOT #1942 |
| 8019430 | PACE, SANDRA D., TRUSTEE | 19 | 8/28/1989 | LOT 1943 MOOSE COURT | 00-0013-7740 | 0TL-1943-0-023-046 | LOT #1943 |
| 8019440 | HATHAWAY, RICHARD | 19 | 8/28/1989 | LOT 1944 MOOSE COURT | 00-0013-7757 | 0TL-1944-0-023-046 | LOT #1944 |
| 8019450 | HALE, DAVID | 19 | 8/28/1989 | LOT 1945 MOOSE COURT | 00-0013-7765 | 0TL-1945-0-023-046 | LOT #1945 |
| 8019460 | HALLIDAY, DANA | 19 | 8/28/1989 | LOT 1946 BUCK WAY | 00-0013-7773 | 0TL-1946-0-023-046 | LOT #1946 |
| 8019470 | NEWALKUM HOLDINGS LLC | 19 | 8/28/1989 | LOT 1947 BUCK WAY | 00-0013-7781 | 0TL-1947-0-023-046 | LOT 1947 |
| 8019530 | ALL PAWS LLC | 19 | 8/28/1989 | LOT 1953 RACCOON DRIVE | 00-0013-7849 | 0TL-1953-0-023-046 | LOT 1953 |
| 8019540 | Anderson, Elizabeth | 19 | 8/28/1989 | LOT 1954 BUCK WAY | 00-0013-7856 | 0TL-1954-0-023-046 | LOT #1954 |
| 8019550 | OSTLER, KURT AND VALAYNE | 19 | 8/28/1989 | LOT 1955 BUCK WAY | 00-0013-7864 | 0TL-1955-0-023-046 | LOT #1955 |
| 8019560 | OSTLER, KURT AND VALAYNE | 19 | 8/28/1989 | LOT 1956 BUCK WAY | 00-0013-7872 | 0TL-1956-0-023-046 | LOT #1956 |
| 8019570 | OSTLER, KURT & VALAYNE | 19 | 8/28/1989 | LOT 1957 BUCK WAY | 00-0013-7880 | 0TL-1957-0-023-046 | LOT #1957 |
| 8019600 | LLOYD S. AND SHARON E FAMILY | 19 | 8/28/1989 | LOT 1960 HAWK LANE | 00-0013-7914 | 0TL-1960-0-023-046 | LOT #1960 |
| 8019610 | PATTERSON, LAUREN | 19 | 8/28/1989 | LOT 1961 HAWK LANE | 00-0013-7922 | 0TL-1961-0-023-046 | LOT #1961 |
| 8019620 | PATTERSON, LAUREN | 19 | 8/28/1989 | LOT 1962 HAWK LANE | 00-0013-7930 | 0TL-1962-0-023-046 | LOT #1962 |
| 8019630.1 | SCORENSEN, RANDY | 19 | 8/28/1989 | LOT 1963 HAWK LANE | 00-0013-7948 | 0TL-1963-0-023-046 | LOT #1963 |
| 8019640 | FAGGIOLI, DOUGLAS | 19 | 8/28/1989 | LOT 1964 ELK DRIVE | 00-0013-7955 | 0TL-1964-0-023-046 | LOT #1964 |
| 8019650 | HENDRICKSEN, BRUCE & DEBANY | 19 | 8/28/1989 | LOT 1965 ELK DRIVE | 00-0013-7963 | 0TL-1965-0-023-046 | LOT #1965 |
| 8019660 | ALLEN, SUZAN | 19 | 8/28/1989 | LOT 1966 ELK DRIVE | 00-0013-7971 | 0TL-1966-0-023-046 | LOT #1966 |
| 8020000 | WINN PROPERTY INVESTMENTS, LLC | 20 | 12/13/1990 | LOT 2000 BUCK WAY | 00-0013-9795 | 0TL-2000-0-023-046 | LOT #2000 |
| 8020020 | HEBERTSON, DON E. | 20 | 12/13/1990 | LOT 2002 BUCK WAY | 00-0013-9811 | 0TL-2002-0-023-046 | LOT #2002 |
| 8020030 | WALKER, ROBERT J | 20 | 12/13/1990 | LOT 2003 BUCK WAY | 00-0013-9829 | 0TL-2003-0-023-046 | LOT #2003 |
| 8020040 | HOOK, KRISTI | 20 | 12/13/1990 | LOT 2004 BUCK WAY | 00-0013-9837 | 0TL-2004-0-023-046 | LOT #2004 |
| 8020070 | HODDENBACH, JEANNE | 20 | 12/13/1990 | LOT 2007 BUCK WAY | 00-0013-9860 | 0TL-2007-0-023-046 | LOT #2007 |
| 8020110 | BAIRD, JOSEPH | 20 | 12/13/1990 | LOT 2011 BUCK WAY | 00-0013-9902 | 0TL-2011-0-023-046 | LOT #2011 |
| 8020130 | TWIGGS, SCOTT | 20 | 12/13/1990 | LOT 2013 BUCK WAY | 00-0013-9928 | 0TL-2013-0-023-046 | LOT #2013 |
| 8020140 | TWIGGS, SCOTT | 20 | 12/13/1990 | LOT 2014 BUCK WAY | 00-0013-9936 | 0TL-2014-0-023-046 | LOT #2014 |
| 8020150 | MALONEY, WAYNE | 20 | 12/13/1990 | LOT 2015 BUCK WAY | 00-0013-9944 | 0TL-2015-0-023-046 | LOT #2015 |
| 8020160 | NEWMAN, SCOTT & PAMELLA | 20 | 12/13/1990 | LOT 2016 BUCK WAY | 00-0013-9951 | 0TL-2016-0-023-046 | LOT #2016 |
| 8020170 | MCDONALD, STANTON | 20 | 12/13/1990 | LOT 2017 BUCK WAY | 00-0013-9969 | 0TL-2017-0-023-046 | LOT #2017 |
| 8020180 | MCDONALD, STANTON | 20 | 12/13/1990 | LOT 2018 BUCK WAY | 00-0013-9977 | 0TL-2018-0-023-046 | LOT #2018 |
| 8020190 | BENNETT, STEVE | 20 | 12/13/1990 | LOT 2019 BUCK WAY | 00-0013-9985 | 0TL-2019-0-023-046 | LOT #2019 |
| 8020210 | NELLESEN | 20 | 12/13/1990 | LOT 2021 BUCK WAY | 00-0014-0009 | 0TL-2021-0-023-046 | LOT #2021 |

| Customer Cust No | Customer Name | Plot # | Plot Date | Location/Service Address | Parcel # | Serial # | |
|------------------|----------------------------|--------|------------|--------------------------|--------------|--------------------|------------------|
| 8020220 | LARSEN, WAYNE | 20 | 12/13/1990 | LOT 2022 BUCK WAY | 00-0014-0017 | 07L-2022-0-023-046 | LOT #2022 |
| 8020230 | RODRIGUEZ, GILBERT | 20 | 12/13/1990 | LOT 2023 BUCK WAY | 00-0014-0025 | 07L-2023-0-023-046 | LOT #2023 |
| 8020240 | MYLAR, LARRY | 20 | 12/13/1990 | LOT 2024 BUCK WAY | 00-0014-0033 | 07L-2024-0-023-046 | LOT #2024 |
| 8020250 | MYLAR, LARRY | 20 | 12/13/1990 | LOT 2025 BUCK WAY | 00-0014-0041 | 07L-2025-0-023-046 | LOT #2025 |
| 8020260.1 | MYLAR, BRAD | 20 | 12/13/1990 | LOT 2026 BUCK WAY | 00-0014-0058 | 07L-2026-0-023-046 | LOT #2026 |
| 8020270 | GLASS, JEFFREY & COLLEEN | 20 | 12/13/1990 | LOT 2027 BUCK WAY | 00-0014-0066 | 07L-2027-0-023-046 | LOT #2027 |
| 8020280 | LE FEVRE, RONALD | 20 | 12/13/1990 | LOT 2028 BUCK WAY | 00-0014-0074 | 07L-2028-0-023-046 | LOT #2028 |
| 8020300 | SHAW, MARK | 20 | 12/13/1990 | LOT 2030 BUCK WAY | 00-0014-0090 | 07L-2030-0-023-046 | LOT #2030 |
| 8020330 | JRL FAMILY LIMITED | 20 | 12/13/1990 | LOT 2033 BUCK WAY | 00-0014-0124 | 07L-2033-0-023-046 | LOT #2033 |
| 8020380 | TRAVER, JUSTIN | 20 | 12/13/1990 | LOT 2038 FAWN WAY | 00-0014-0173 | 07L-2038-0-023-046 | LOT #2038 |
| 8020390 | TRAVER, JUSTIN | 20 | 12/13/1990 | LOT 2039 FAWN WAY | 00-0014-0181 | 07L-2039-0-023-046 | LOT #2039 |
| 8020400 | TRAVER, JUSTIN | 20 | 12/13/1990 | LOT 2040 FAWN WAY | 00-0014-0199 | 07L-2040-0-023-046 | LOT #2040 |
| 8020410 | MYLAR, LARRY | 20 | 12/13/1990 | LOT 2041 FAWN WAY | 00-0014-0207 | 07L-2041-0-023-046 | LOT #2041 |
| 8020420.1 | MYLAR, BRAD | 20 | 9/3/2004 | LOT 2042 FAWN WAY | 00-0014-0215 | 07L-2042-0-023-046 | LOT #2042 AMEND# |
| 8020460 | NELLESEN | 20 | 12/13/1990 | LOT 2046 ANTELOPE DRIVE | 00-0014-0256 | 07L-2046-0-023-046 | LOT #2046 |
| 8020470 | NELLESEN | 20 | 12/13/1990 | LOT 2047 ANTELOPE DRIVE | 00-0014-0264 | 07L-2047-0-023-046 | LOT #2047 |
| 8020530 | MOOSE TRAIL LC | 20 | 12/13/1990 | LOT 2053 FAWN WAY | 00-0014-0322 | 07L-2053-0-023-046 | LOT #2053 |
| 8020540 | SMITH FAMILY LIVING CENTER | 20 | 12/13/1990 | LOT 2054 FAWN WAY | 00-0014-0330 | 07L-2054-0-023-046 | LOT #2054 |
| 8021010 | AULT, HOWARD | 21 | 12/13/1990 | LOT 2101 HAWK LANE | 00-0014-0363 | 07L-2101-0-023-046 | LOT #2101 |
| 8021020 | AULT, HOWARD | 21 | 12/13/1990 | LOT 2102 HAWK LANE | 00-0014-0371 | 07L-2102-0-023-046 | LOT #2102 |
| 8021030 | SABRY, GAYLENE | 21 | 12/13/1990 | LOT 2103 HAWK LANE | 00-0014-0389 | 07L-2103-0-023-046 | LOT #2103 |
| 8021060 | PRASTHOFER, ED | 21 | 12/13/1990 | LOT 2106 HAWK LANE | 00-0014-0413 | 07L-2106-0-023-046 | LOT #2106 |
| 8021070 | PRASTHOFER, ED | 21 | 12/13/1990 | LOT 2107 HAWK LANE | 00-0014-0421 | 07L-2107-0-023-046 | LOT #2107 |
| 8021100 | GALLEGOS, F RANDY | 21 | 12/13/1990 | LOT 2110 HAWK LANE | 00-0014-0454 | 07L-2110-0-023-046 | LOT #2110 |
| 8021120 | ANDERSEN, MARK & DENISE | 21 | 6/26/2006 | LOT 2112 HAWK LANE | 00-0014-0470 | 07L-2112-0-023-046 | LOT #2112 AMEND# |
| 8021140 | CUTLER, DALE & MINDY | 21 | 12/13/1990 | LOT 2114 HAWK LANE | 00-0014-0496 | 07L-2114-0-023-046 | LOT #2114 |
| 8021150 | PRASTHOFER, ED | 21 | 12/13/1990 | LOT 2115 HAWK LANE | 00-0014-0504 | 07L-2115-0-023-046 | LOT #2115 |
| 8021180 | ALEXANDER, ALAN | 21 | 12/13/1990 | LOT 2118 FALCON CIRCLE | 00-0014-0538 | 07L-2118-0-023-046 | LOT #2118 |
| 8021190 | WELCH, TIM | 21 | 12/13/1990 | LOT 2119 FALCON CIRCLE | 00-0014-0546 | 07L-2119-0-023-046 | LOT #2119 |
| 8021200 | CALL, RICHARD A | 21 | 12/31/2009 | LOT 2120 FALCON CIRCLE | 00-0014-0553 | 07L-2120-0-023-046 | LOT #2120 AMEND# |
| 8021220 | HULL, DALE | 21 | 12/13/1990 | LOT 2122 FALCON CIRCLE | 00-0014-0579 | 07L-2122-0-023-046 | LOT #2122 |
| 8021230 | MCCURDY, CHARLES B | 21 | 12/13/1990 | LOT 2123 FALCON CIRCLE | 00-0014-0587 | 07L-2123-0-023-046 | LOT #2123 |
| 8021250 | ANDERSON, LANCE | 21 | 12/13/1990 | LOT 2125 FALCON CIRCLE | 00-0014-0603 | 07L-2125-0-023-046 | LOT #2125 |
| 8021260 | MCKEL, MARK | 21 | 12/13/1990 | LOT 2126 FALCON CIRCLE | 00-0014-0611 | 07L-2126-0-023-046 | LOT #2126 |
| 8021270 | MCKEL, MARK D | 21 | 12/13/1990 | LOT 2127 ANTELOPE DRIVE | 00-0014-0629 | 07L-2127-0-023-046 | LOT #2127 |
| 8021280 | WHITEHEAD, MARSHA | 21 | 12/13/1990 | LOT 2128 ANTELOPE DRIVE | 00-0014-0637 | 07L-2128-0-023-046 | LOT #2128 |
| 8021290 | HYDE, JOHN | 21 | 8/20/2004 | LOT 2129 HAWK LANE | 00-0014-0645 | 07L-2129-0-023-046 | LOT #2129 AMEND# |
| 8021310 | BATEMAN, CURTIS | 21 | 12/13/1990 | LOT 2131 HAWK LANE | 00-0014-0660 | 07L-2131-0-023-046 | LOT #2131 |
| 8021320 | BONHAM, MARK | 21 | 12/13/1990 | LOT 2132 HAWK LANE | 00-0014-0678 | 07L-2132-0-023-046 | LOT #2132 |
| 8021350 | OLSEN, GREG | 21 | 12/13/1990 | LOT 2135 HAWK LANE | 00-0014-0702 | 07L-2135-0-023-046 | LOT #2135 |

| Customer Cust No | Customer Name | Plat # | Plat Date | Location/Service Address | Parcel # | Serial # | |
|------------------|---------------------------|-----------------------------|------------|---------------------------------|--------------|--------------------|------------------|
| 8021360 | REEDY, JERRY | 21 | 12/13/1990 | LOT 2136 HAWK LANE | 00-0014-0710 | OTL-2136-0-023-046 | LOT #2136 |
| 8021370 | REEDY, JERRY | 21 | 12/13/1990 | LOT 2137 HAWK LANE | 00-0014-0728 | OTL-2137-0-023-046 | LOT #2137 |
| 8021380 | JENSEN, PAUL | 21 | 12/13/1990 | LOT 2138 HAWK LANE | 00-0014-0736 | OTL-2138-0-023-046 | LOT #2138 |
| 8021410 | BETTY A PETTIT ONE LLC | 21 Lot 2141 Amended | 1/24/2005 | LOT 2141 EAGLE DRIVE | 00-0014-0769 | OTL-2141-0-023-046 | LOT 2141 AMENDEI |
| 8021430 | SPACKMAN, DAVID | 21 | 12/13/1990 | LOT 2143 EAGLE DRIVE | 00-0014-0785 | OTL-2143-0-023-046 | LOT #2143 |
| 8021440 | BECKCO EQUIPMENT | 21 | 12/13/1990 | LOT 2144 EAGLE DRIVE | 00-0014-0793 | OTL-2144-0-023-046 | LOT #2144 |
| 8021450 | GRAVEN, W SHAWN & COLLEEN | 21 | 12/13/1990 | LOT 2145 EAGLE DRIVE | 00-0014-0801 | OTL-2145-0-023-046 | LOT #2145 |
| 8021480 | HASKELL, EDWIN H | 21 | 12/13/1990 | LOT 2148 EAGLE DRIVE | 00-0014-0835 | OTL-2148-0-023-046 | LOT #2148 |
| 8021490 | ERICKSON, ROY W | 21 | 12/13/1990 | LOT 2149 ANTELOPE DRIVE | 00-0014-0843 | OTL-2149-0-023-046 | LOT #2149 |
| 8021500 | MILLS, GARY & BECCY | 21 | 12/13/1990 | LOT 2150 BEAVER CIRCLE | 00-0014-0850 | OTL-2150-0-023-046 | LOT #2150 |
| 8021530 | GOLIGHTLY, KYLE C | 21 | 12/13/1990 | LOT 2153 BEAVER CIRCLE | 00-0014-0884 | OTL-2153-0-023-046 | LOT #2153 |
| 8021550 | GIFFORD, GRANT | 21 | 12/13/1990 | LOT 2155 BEAVER CIRCLE | 00-0014-0900 | OTL-2155-0-023-046 | LOT #2155 |
| 8021560 | HOLLAND, KEVIN | 21 | 12/13/1990 | LOT 2156 BEAVER CIRCLE | 00-0014-0918 | OTL-2156-0-023-046 | LOT #2156 |
| 8021580 | BELL, ARLAND | 21 | 12/13/1990 | LOT 2158 ANTELOPE DRIVE | 00-0014-0934 | OTL-2158-0-023-046 | LOT #2158 |
| 8021590 | MARTIN, DARRELL | 21 | 12/13/1990 | LOT 2159 EAGLE DRIVE | 00-0014-0942 | OTL-2159-0-023-046 | LOT #2159 |
| 8021600 | PACK, DOUGLAS L | 21 | 12/13/1990 | LOT 2160 EAGLE DRIVE | 00-0014-0959 | OTL-2160-0-023-046 | LOT #2160 |
| 8022010 | BROTHERSON, DAVID | 22 | 7/22/2007 | LOT 1 PLAT 22 | 00-0020-6910 | OTL-2201-0-015-046 | Plat 22 LOT 1 |
| 8022030 | BARNES, KIP | 22 | 7/22/2007 | LOT 3 PLAT 22 | 00-0020-6912 | OTL-2203-0-015-046 | Plat 22 LOT 3 |
| 8022040 | ZELIG, MARK | 22 | 7/22/2007 | LOT 4 PLAT 22 | 00-0020-6913 | OTL-2204-0-015-046 | Plat 22 LOT 4 |
| 8022050 | BARNES, KIP | 22 | 7/22/2007 | LOT 5 PLAT 22 | 00-0020-6914 | OTL-2205-0-015-046 | Plat 22 LOT 5 |
| | PEBBLE CREEK RANCHES, LLC | 2 Lot 272 & 273 Amended | 3/20/2009 | LOT 272 LAKE PINES DRIVE | 00-0020-8456 | OTL-0272-0-008-046 | Lot 272 |
| | PEBBLE CREEK RANCHES, LLC | 2 Lot 272 & 273 Amended | 3/20/2009 | LOT 273 LAKE PINES DRIVE | 00-0020-8457 | OTL-0273-0-008-046 | Lot 273 |
| | Dean Hamilton | Clubhouse - Plat 10 Amended | | 10000 E. 3000 S. Hamilton Place | 00-0015-3101 | OWC-2243-3-015-046 | See Exhibit A |
| 5000040 | RASCON, ART | 1 Amended | 10/14/1971 | LOT 4 MAPLE ROAD | 00-0022-4526 | OTL-003-0-014-046 | Lot 4 |
| 5002290 | KRAUSS, WILLIAM E | 2 | 8/25/1971 | LOT 229 CEDAR BARK LANE | 00-0002-5846 | OTL-0229-0-009-046 | Lot 229 |
| 5004290 | GILBERT, ROBERT B | 4 | 12/6/1971 | LOT 429 ASPEN | 00-0002-7438 | OTL-0429-0-014-046 | Lot 429 |
| 5004740 | MIKESSELL, JAN & MARRILYN | 4 | 12/6/1971 | LOT 474 COTTONWOOD LANE | 00-0002-7883 | OTL-0474-0-014-046 | Lot 474 |
| 6009630 | SACRED ASPEN TRUST | 9 | 9/15/1972 | LOT 963 DEER CREEK DRIVE | 00-0003-1513 | OTL-0963-0-009-046 | Lot 963 |
| 7010290 | SHARPE, JOHN | 10 Amended | 3/13/1974 | LOT 1029 TIMBER LAKES DRIVE | 00-0003-2289 | OTL-1029-0-015-046 | Lot 1029 |
| 7010310 | STEED, CORY & HOLLY | 10 Amended | 3/13/1974 | LOT 1031 TIMBER LAKES DRIVE | 00-0003-2305 | OTL-1031-0-015-046 | Lot 1031 |
| 7011820 | OWEN, GREGORY S. | 11 Amended | 3/13/1974 | LOT 1182 LAKE PINES DRIVE | 00-0003-3907 | OTL-1182-0-010-046 | Lot 1182 |
| 8016100 | BURNETT MICHAEL | 16C Sheet 3 | 7/18/1980 | LOT 1610 COLUMBINE LANE | 00-0011-8674 | OTL-1610-0-014-046 | Lot 1610 |
| 8017290 | MIDGET, DAVID | 16 A | 7/18/1980 | LOT 1729 DEER CREEK DRIVE | 00-0011-9862 | OTL-1729-0-015-046 | Lot 1729 |
| 8019100 | KARRAS, ALLAN | 19 | 8/28/1989 | LOT 1910 BADGER COURT | 00-0013-7419 | OTL-1910-0-023-046 | Lot 1910 |
| 8019220 | NIELSEN, MARK | 19 | 8/28/1989 | LOT 1922 ELK DRIVE | 00-0013-7534 | OTL-1922-0-023-046 | Lot 1922 |
| 8019240 | NIELSEN, MARK | 19 | 8/28/1989 | LOT 1924 ELK DRIVE | 00-0013-7559 | OTL-1924-0-023-046 | Lot 1924 |
| 8149910 | NETUSCHIL, SAM | 14 Amended | 3/13/1974 | LOT 1499A OAKVIEW DRIVE | 00-0003-7361 | OTL-1499-A-008-046 | Lot 1499 |

EXHIBIT A

BEGINNING AT THE SOUTHEAST CORNER OF LOT 1027, TIMBER LAKES SUBDIVISION 10 AMENDED, AS THE TRUE POINT OF BEGINNING AND RUNNING NORTH 44° 44' 41" EAST); THENCE NORTH 38° 00' 00" EAST 360.88 FEET; THENCE SOUTH 52° 00' 00" EAST 558.99 FEET; THENCE SOUTH 76° 08' 00" EAST 73.25 FEET; THENCE SOUTH 47° 43' 00" EAST 105.28 FEET; THENCE SOUTH 01° 54' 00" EAST 47.90 FEET; THENCE SOUTH 13° 03' 00" WEST 162.83 FEET; THENCE SOUTH 21° 20' 20" WEST 215.40 FEET; THENCE SOUTH 39° 32' 00" WEST 58.91 FEET; THENCE SOUTH 74° 56' 00" WEST 57.72 FEET; THENCE NORTH 83° 48' 00" WEST 175.28 FEET; THENCE NORTH 70° 55' 00" WEST 174.51 FEET; THENCE NORTH 50° 12' 00" WEST 202.95 FEET; THENCE NORTH 58° 36' 00" WEST 137.77 FEET; THENCE NORTH 56° 31' 00" WEST 90.70 FEET; THENCE NORTH 47° 38' 00" WEST 247.87 FEET; THENCE NORTH 56° 08' 56" WEST 83.674 FEET TO THE EAST RIGHT OF WAY OF TIMBER LAKES DRIVE AND BOUNDARY OF LOT 1027 AMENDED (STATE PLANE BEARING NORTH 56° 35' 32" WEST); THENCE CLUBHOUSE BEARING: SOUTH 85° 17' 16" EAST 222.00 FEET (LOT 1027 AMENDED BEARING: SOUTH 35° 13' 21" EAST); THENCE CLUBHOUSE BEARING: NORTH 51° 14' 30" EAST 142.653 FEET (LOT 1027 AMENDED BEARING: NORTH 51° 18' 25" EAST) TO THE POINT OF BEGINNING.

(NOTE: ROTATE CLUBHOUSE BEARINGS COUNTER-CLOCKWISE 0° 26' 34" TO OBTAIN CENTRAL UTAH STATE PLANE BEARINGS, AND ROTATE PLAT 10 AMENDEO BEARINGS COUNTER-CLOCKWISE 0° 22' 39" TO OBTAIN STATE PLANE BEARINGS IN THE FOLLOWING DESCRIBED BOUNDARY OF THE CLUBHOUSE PARCEL. REFER TO THE FORMER DEED ON WASATCH COUNTY DRAWINGS OWC-046-015-1-0505.)

EXCEPTING FROM THE ABOVE LEGAL DESCRIPTION, ANY PORTION OF THE PROPERTY THAT MAY LIE WITHIN THE PROPERTY CONVEYED TO THE CORPORATION OF THE PRESIDING BISHOP OF THE CHURCH OF JESUS CHRIST OF LATTER-DAY SAINTS. A UTAH CORPORATION SOLE, AS DISCLOSED BY THAT CERTAIN WARRANTY DEED RECORDED AUGUST 23, 1999, AS ENTRY NO. 217091 IN BOOK 434 AT PAGE 299 OF OFFICIAL RECORDS.

TOGETHER WITH AN EASEMENT FOR INGRESS AND EGRESS OVER AND ACROSS THE ROADS OF THE VARIOUS TIMBER LAKES SUBDIVISIONS AS CREATED BY THAT CERTAIN AGREEMENT FOR RIGHT OF WAY AND EASEMENT RECORDED JUNE 16, 1978, AS ENTRY NO. 113216 IN BOOK 118 AT PAGE 770 OF THE OFFICIAL RECORDS IN THE OFFICE OF THE WASATCH COUNTY RECORDER.

County of Wasatch,
State of Utah.
APN #: 00-0015-3101
Tax Parcel No. OWC-2243-3