

## Exhibit F

11202176  
 6/22/2011 2:07:00 PM \$20.00  
 Book - 9932 Pg - 3003-3008  
 Gary W. Ott  
 Recorder, Salt Lake County, UT  
 NORTH AMERICAN TITLE LLC  
 BY: eCASH, DEPUTY - EF 6 P.

WHEN RECORDED, PLEASE RETURN TO:  
 TAYLORSVILLE-BENNION IMPROVEMENT DIST  
 1800 WEST 4700 SOUTH  
 TAYLORSVILLE, UTAH 84118

[PARCEL I.D.#21-19-100-018]

**WATER LINE EASEMENT**

**GRANTOR**, for ten dollars (\$10.00) and other valuable consideration, receipt whereof is hereby acknowledged, hereby grants and conveys unto the TAYLORSVILLE-BENNION IMPROVEMENT DISTRICT, **GRANTEE**, a body politic, an easement to construct, reconstruct, operate, repair, replace and maintain a water line and appurtenant structures on, over, across and through a strip of land 16 feet wide, lying 8 feet on each side and parallel and adjacent to the following center line as particularly described in attached as follows:

A 16.00 foot wide easement over a portion of that parcel described in Book 8870 at Page 1414 in the Office of the Salt Lake County Recorder, being a parcel lying in the Northwest Quarter of Section 19, Township 2 South, Range 1 West, Salt Lake Base and Meridian, said easement lying 8.00 feet on each side of the following described centerline:

Beginning on the West line of Airport Road at a point that is 1,105.70 feet North 89°55'30" West along the Section Line and South 334.99 feet from the County monument at the North Quarter corner of Section 19, Township 2 South, Range 1 West, Salt Lake Base and Meridian; thence North 89°55'30" West 265.00 feet; thence North 85.00 feet; thence North 89°55'30" West 275 feet to the point of ending of said centerline. Containing 9,999.9 square feet more or less

The GRANTOR SHALL NOT build thereon any permanent structure or building, nor plant large trees whose root zones would contact or interfere with the pipeline. The easement may, however, be crossed or covered with sidewalks, curb and gutter, roadways, driveways, fences or similar improvements.

THE GRANTEE HEREBY AGREES to compensate Grantor the reasonable appraised value for any damages done to Grantor's land or crops caused by Grantee in the construction, maintenance, repair, operation or replacement of said line or appurtenant facilities.

DATED this June day of 22, 2011.

Keith J. Lord  
TAYLORSVILLE-BENNION IMPROVEMENT DISTRICT

by: Keith J. Lord  
its: General Manager


STATE OF UTAH )  
COUNTY Salt Lake ) ss.

On the 22 day of June, 2011, personally appeared

before me Keith J. Lord, who being by me duly sworn did say, for himself, that he, is authorized agent for the TAYLORSVILLE-BENNION IMPROVEMENT DISTRICT and the foregoing instrument was signed on behalf of TAYLORSVILLE-BENNION IMPROVEMENT DISTRICT and duly acknowledged to me that TAYLORSVILLE-BENNION IMPROVEMENT DISTRICT executed the same.

My commission Expires:  
May 7, 2014

[Signature]  
NOTARY PUBLIC




Dated this 30<sup>th</sup> day of August, 2004.

[Signature]  
David P. Johnson

STATE OF UTAH )  
 ) ss.  
COUNTY Salt Lake )

On the 30<sup>th</sup> day of August, 2004, personally appeared before me David P. Johnson, the signer of the foregoing written instrument who duly acknowledged to me that he executed the above instrument.



My commission Expires:

[Signature]  
NOTARY PUBLIC

Dated this 30<sup>th</sup> day of August, 2004.

[Signature]  
Kathleen E. Johnson

STATE OF UTAH )  
 ) ss.  
COUNTY Salt Lake )

On the 30<sup>th</sup> day of August, 2004, personally appeared before me Kathleen E. Johnson, the signer of the foregoing written instrument who duly acknowledged to me that he executed the above instrument.

My commission Expires:

[Signature]  
NOTARY PUBLIC

Dated this 30<sup>th</sup> day of August, 2004.

[Signature]  
Susan Frampton





.....  
Dated this 30 day of August, 2004.

Paul Schocker  
Paul Schocker


STATE OF UTAH )

COUNTY Salt Lake )

ss.

On the 30<sup>th</sup> day of August, 2004, personally appeared before me Paul Schocker, the signer of the foregoing written instrument who duly acknowledged to me that he executed the above instrument.

My commission Expires:



[Signature]  
NOTARY PUBLIC

.....  
Dated this 30 day of August, 2004.

Christine Schocker  
Christine Schocker


STATE OF UTAH )

COUNTY Salt Lake )

ss.

On the 30<sup>th</sup> day of August, 2004, personally appeared before me Christine Schocker, the signer of the foregoing written instrument who duly acknowledged to me that he executed the above instrument.

My commission Expires:



[Signature]  
NOTARY PUBLIC