

CTIA # 124189-WHP

ENT 115091:2021 PG 1 of 7
Andrea Allen
Utah County Recorder
2021 Jun 28 09:06 AM FEE 40.00 BY SW
RECORDED FOR Cottonwood Title Insurance Agency, Inc.
ELECTRONICALLY RECORDED

Recording requested by and
when recorded mail to:

Comerica Bank
Mail Code: 7578
39200 W. Six Mile Road
Livonia, MI 48152

Tax ID No. 19-069-0028

SPACE ABOVE THIS LINE FOR RECORDER'S USE

SUBORDINATION, ATTORNMENT AND NON-DISTURBANCE AGREEMENT

(Site 45, 1825 N. University Pkwy., Provo, UT)

NOTICE: THIS SUBORDINATION, ATTORNMENT AND NON-DISTURBANCE AGREEMENT RESULTS IN YOUR LEASEHOLD INTEREST BECOMING SUBJECT TO AND OF LOWER PRIORITY THAN THE LIEN OF SOME OTHER OR LATER SECURITY INSTRUMENT.

THIS SUBORDINATION, ATTORNMENT AND NON-DISTURBANCE AGREEMENT ("Agreement"), dated as of June 25, 2021, between COMERICA BANK, a Texas banking association, as administrative agent ("Agent") for the Lenders (as defined below), as beneficiary (in such capacity, "Beneficiary"), MILLER FAMILY REAL ESTATE, L.L.C., a Utah limited liability company ("Owner") and LARRY H. MILLER CORPORATION – STADIUM VIEW dba Larry H. Miller Chrysler Jeep Dodge Ram Provo, a Utah corporation ("Tenant"), is as follows:

Owner and Tenant have entered into that certain Lease Agreement dated November 1, 2016, together with any amendments, modifications, renewals or extensions thereof ("Lease") pursuant to which Owner leased to Tenant and Tenant leased from Owner the premises more particularly described in the Lease ("Premises") and located on the real property described in Exhibit "A" attached hereto (the "Secured Property"). Owner is obtaining financing for the Secured Property to be evidenced by promissory notes in the aggregate principal amount of Five Hundred Twenty-Five Million and No/100 Dollars (\$525,000,000.00) (collectively the "Note") made by Owner in favor of the lenders thereunder (the "Lenders"), payment of which is secured by a Deed of Trust, Assignment of Rents and Leases, Security Agreement and Financing Statement ("Deed of Trust") encumbering the Secured Property.

In order to establish certain safeguards and priorities with respect to their respective rights in connection with the Premises, Beneficiary has requested that Owner obtain certain warranties and agreements from Tenant as hereinafter set forth. In consideration of the mutual benefits accruing to the parties hereto, the receipt of which is hereby acknowledged, the parties agree as follows:

1. Subordination. The Lease is and at all times shall continue to be subject and subordinate to the Note and the lien of the Deed of Trust and to all advances made or to be made thereunder, and to any renewals, extensions, modifications or replacements thereof, unless Beneficiary has filed a notice subordinating the lien of its Deed of Trust to the Lease. Beneficiary specifically reserves the right to file such a notice at its sole election. Tenant shall not subordinate the Lease to any lien, claim, mortgage, deed of trust, or other encumbrance of any kind, except as provided in this paragraph or with the express written consent of Beneficiary, and any such other subordination shall be deemed a default under the Lease and this Agreement. Tenant agrees to execute and deliver to Beneficiary or to any party to whom Tenant hereby agrees to attorn, in form and substance satisfactory to such party, such other instrument as either shall request in order to effectuate the provisions of this Agreement.

2. Limitation on Liability. Nothing herein contained shall impose any obligation upon Beneficiary to perform any of the obligations of Owner under the Lease unless and until Beneficiary shall become an owner or mortgagee in possession of the Premises, and Beneficiary shall have no personal liability to Tenant beyond Beneficiary's interest in the Secured Property.

3. Attornment. In the event of a foreclosure or other acquisition of the Premises (including, without limitation, by deed in lieu of foreclosure), the Lease shall be recognized as a direct lease from the Beneficiary, the purchaser at the foreclosure sale, or any such subsequent owner (collectively referred to as "Purchaser"), except Purchaser shall not be (i) liable for any previous act or omission of Owner under the Lease; (ii) subject to any offset

which shall theretofore have accrued to Tenant against Owner; (iii) subject to any obligation with respect to any security deposit under the Lease unless such security deposit has been physically delivered to Purchaser; or (iv) bound by any previous modification or prepayment of rents or other sums due under the Lease greater than one month unless such modification or prepayment shall have been expressly approved in writing by Beneficiary, which approval shall not be unreasonably withheld.

4. Non-disturbance. So long as no default exists, nor any event has continued to exist for such period of time (after notice, if any, required by the Lease) as would entitle Owner under the Lease to terminate the Lease or would cause, without any further action of Owner, the termination of the Lease or would entitle Owner to dispossess Tenant thereunder, the Lease shall not be terminated nor shall Tenant's use, possession, or enjoyment of the Premises be interfered with, nor shall the leasehold estate granted by the Lease be affected in any foreclosure, or in any action or proceeding instituted under or in connection with the Deed of Trust.

5. Payment of Rent on Default. Tenant acknowledges and agrees that the Lease has been assigned to Beneficiary by Owner as security for its obligations under, and secured by, the Note and Deed of Trust. Tenant agrees that, upon receipt of notice from Beneficiary that a default exists under the Note or Deed of Trust, or any instrument or document collateral thereto, Tenant shall make all rental and other payments required pursuant to the Lease, as directed by written instruction from Beneficiary. Tenant may make payments to Beneficiary directly in the event of such a default, for which written notice has been delivered to Tenant, and thereby be properly credited with an offset and credit for such payments as against the rental payments then due under the Lease.

Owner acknowledges and agrees that Beneficiary shall be entitled to collect and receive rents pursuant to the Lease as provided herein and Tenant is authorized and hereby directed to make all such payments of rent to Beneficiary upon receipt of any notice of Owner's default under the Note or deed of trust securing the Note or any notice of sale related to the Secured Property provided that Tenant shall be under no duty or obligation to make further inquiry. Tenant shall continue to make all such payments of rent to Beneficiary unless and until Tenant is otherwise authorized and directed in writing by Beneficiary.

6. Tenant Estoppel. Tenant hereby certifies, as of the date hereof, to Owner and Beneficiary as follows:

a. A true and complete copy of the Lease has been previously delivered to Beneficiary and said Lease is the entire agreement between Owner and Tenant with respect to the Premises. Any prior lease agreements between Owner and Tenant, or any affiliate of Tenant, with respect to the Premises have been terminated.

b. The Lease is presently in full force and effect, with no uncured defaults by either party and with no acts or omissions having occurred which, but for the passing of time or giving of notice, would be a default under the Lease. Tenant hereby agrees that all payments to be made by Tenant under the Lease will be made in strict compliance with the terms of the Lease as written, and certifies to Beneficiary that there is no charge, lien or claim of offset against future rents or other sums due under the Lease.

c. The term of the Lease commenced on November 1, 2016 and expires on May 1, 2021. Tenant has an option to renew the term for three additional consecutive periods of 5 years each, pursuant to Section 2(b) of the Lease.

d. Tenant is in full and complete possession of the Premises, such possession having been accepted by Tenant. Tenant is paying minimum monthly rental in installments of \$60,300.00, which commenced to accrue on November 1, 2016, and which have been paid through the last day of the month prior to the date of this Agreement. Common operating expenses and any other payments required of Tenant under the Lease have been paid through the last day of the month prior to the date of this Agreement. No rent has been prepaid in excess of one (1) month. There are no existing defenses which Tenant has against the enforcement or validity of the Lease or any of the terms thereof, and Tenant has no claim against Owner that might be set off or credited against future accruing rents.

e. A security deposit in the amount of \$ 0.00 has been paid by Tenant and is being held by Owner.

f. All obligations and conditions under the Lease to be performed by Owner as of the date hereof have been satisfied, and all construction obligations of Owner have been completed and are satisfactory to Tenant.

g. Tenant has not received notice of any sale, transfer, assignment or pledge of the Lease or the rents payable thereunder to any person or entity other than Beneficiary.

h. Tenant agrees that so long as Beneficiary has an assignment of Owner's interest in the Lease, Tenant will not, without the prior written consent of Beneficiary, (a) modify, extend or in any manner alter the terms of the Lease; (b) pay the rent or any other sums becoming due under the terms of the Lease more than one

month in advance; or (c) accept Owner's waiver of, or release from, the performance of any obligations under the Lease.

i. Tenant agrees that it will furnish to Beneficiary copies of all notices or communications sent to Owner under the Lease. Said notices shall be sent registered or certified mail to Beneficiary at the address shown above or such other address as Beneficiary designates to Tenant in writing. Tenant agrees that, upon the receipt by Beneficiary of written notice that Owner is in default under the terms of the Lease, Beneficiary shall have the option within a reasonable time, but not less than sixty (60) days, to cure any default on the part of Owner, and Tenant agrees to accept the performance of Beneficiary in lieu of the performance of Owner.

j. There are no actions, whether voluntary or otherwise, pending against Tenant under the bankruptcy laws of the United States or any state thereof.

k. Tenant acknowledges that Beneficiary is relying upon the representations made herein in making, or continuing, a loan to Owner.

7. Further Documents. Tenant shall execute and deliver to Beneficiary or to any party to whom Tenant hereby agrees to attorn, in form and substance satisfactory to such party, such other instruments as either shall request in order to effectuate the provisions of this Agreement.

8. Subordination. Tenant declares, agrees and acknowledges that it intentionally and unconditionally subordinates the Lease and its leasehold interest in favor of the lien or charge upon the Secured Property of the Deed of Trust in favor of Beneficiary.

9. Successors and Assigns. This Agreement shall inure to the benefit of and be binding upon the parties hereto, their successors and assigns, and the holder from time to time of the Note.

10. Attorneys' Fees. If any legal action, arbitration or other proceeding is commenced to enforce any provision of this Agreement, the prevailing party shall be entitled to an award of its actual expenses, including without limitation, expert witness fees, actual attorneys' fees and disbursements.

11. Notices. All notices to Beneficiary shall be by certified mail to the address given at the top of page one of this Agreement. All notices to Owner shall be by certified mail to Miller Family Real Estate, L.L.C., 9350 South 150 East, Suite 1000, Sandy, Utah 84070, Attn: Brad Holmes, President, with a copy to Sarah Starkey, Associate General Counsel, 9350 South 150 East, Suite 500, Sandy, Utah 84070. All notices to Tenant shall be by certified mail to Larry H. Miller Chrysler Jeep Dodge Ram Provo, 1825 N. University Pkwy., Provo, Utah 84604 Attn: Managing Officer.

12. Miscellaneous. This Agreement may not be modified other than by an agreement in writing, signed by the parties hereto or by their respective successors in interest. Except as herein modified all of the terms and provisions of the Lease shall remain in full force and effect. In the event of a conflict between the Lease and this Agreement, the terms and provisions of this Agreement shall control. Nothing in this Agreement shall in any way impair or affect the lien created by the Deed of Trust or the other lien rights of Beneficiary.

13. Counterparts. This Agreement may be executed in counterparts which together shall constitute but one and the same original.

[Signature Page(s) Follow]

IN WITNESS WHEREOF, the undersigned have executed this Agreement as of the date first set forth above.

OWNER:

MILLER FAMILY REAL ESTATE, L.L.C.

By: [Signature]
Brad Holmes

Title: President

TENANT:


LARRY H. MILLER CORPORATION – STADIUM VIEW dba
Larry H. Miller Chrysler Jeep Dodge Ram Provo, a Utah
corporation

By: _____
Dean Fitzpatrick

Title: President

STATE OF UTAH)
COUNTY OF Salt Lake ss.

The foregoing instrument was acknowledged before me this 20 day of May, 2021, by
BRAD HOLMES, President of MILLER FAMILY REAL ESTATE, L.L.C.



[Signature]
Notary Public
Residing at: State of Utah

My Commission Expires: 05-03-2023

STATE OF UTAH)
COUNTY OF _____) ss.

The foregoing instrument was acknowledged before me this _____ day of _____, 2021, by DEAN
FITZPATRICK, President of LARRY H. MILLER CORPORATION – STADIUM VIEW dba Larry H. Miller Chrysler Jeep
Dodge Ram Provo, a Utah corporation.

Notary Public
Residing at: _____

My Commission Expires: _____

IN WITNESS WHEREOF, the undersigned have executed this Agreement as of the date first set forth above.

OWNER:

MILLER FAMILY REAL ESTATE, L.L.C.

By: _____
Brad Holmes

Title: President

TENANT:

LARRY H. MILLER CORPORATION – STADIUM VIEW dba
Larry H. Miller Chrysler Jeep Dodge Ram Provo, a Utah
corporation

By: _____
Dean Fitzpatrick

Title: President

STATE OF UTAH)
 ss.
COUNTY OF _____)

The foregoing instrument was acknowledged before me this _____ day of _____, 2021, by
BRAD HOLMES, President of MILLER FAMILY REAL ESTATE, L.L.C.

Notary Public
Residing at: _____


My Commission Expires: _____

STATE OF UTAH)
 ss.
COUNTY OF Salt Lake)

The foregoing instrument was acknowledged before me this 14th day of May, 2021, by DEAN
FITZPATRICK, President of LARRY H. MILLER CORPORATION – STADIUM VIEW dba Larry H. Miller Chrysler Jeep
Dodge Ram Provo, a Utah corporation.

Notary Public
Residing at: Vineyard, UT

My Commission Expires: 8/8/2021



AGENT:

COMERICA BANK

By: Steven J. Engel
Steven J. Engel

Title: Vice President

STATE OF CO)
) ss.
COUNTY OF Denver)

On this 14 day of May, 2021, before me, the undersigned, a Notary Public in and for said State, personally appeared STEVEN J. ENGEL, known or proved to me to be a Vice President of COMERICA BANK, a Texas banking association, the person who subscribed said banking association's name to the foregoing instrument, and acknowledged to me that he executed the within instrument on behalf of said banking association, and that such banking association executed the same.

IN WITNESS WHEREOF, I have hereunto set my hand and affixed my official seal the day and year in this certificate first above written.

Notary Public: Donna S. Albrandt
Printed Name: Donna S. Albrandt




EXHIBIT A**DESCRIPTION OF SECURED PROPERTY****PARCEL 1:**

Beginning on the South right-of-way line of 1940 North Street which point is also South 10°03'51" East 147.38 feet from the North quarter corner of Section 36, Township 6 South, Range 2 East, Salt Lake Base and Meridian and running thence along said South right-of-way the following 6 courses and distances: South 86°50'06" East 12.96 feet to a point on a 12.00 foot radius curve to the right; thence along the arc of said curve 12.48 feet (Central angle = 59°34'50", chord bears South 57°02'41" East 11.92 feet) to a point of reverse curvature on a 67.00 foot radius curve to the left; thence along the arc of said curve 174.97 feet (Central angle = 149°37'36", chord bears North 77°55'56" East 129.32 feet) to a point on a 10.00 foot radius curve to the right; thence along the arc of said curve 15.16 feet (Central angle = 86°52'52", chord bears North 46°33'34" East 13.75 feet); thence due East 52.96 feet to the start of a 114.00 foot radius curve to the left; thence along the arc of said curve 128.62 feet to the Southwesterly right-of-way of University Parkway and to a point approximately 1.00 foot Southwest of a fence line (Central angle = 64°38'29", chord bears North 57°40'45" East 121.90 feet); thence along said right-of-way along the arc of a 17,108.73 foot radius curve to the right 392.85 feet (Central angle = 01°18'56", chord bears South 39°46'44" East 392.85 feet (said line is also parallel to and approximately 1.00 foot Southwest of said fence line)); thence South 49°57'40" West 34.47 feet to a point on a 2.50 foot radius curve to the left; thence along the arc of said curve 3.89 feet (Central angle = 89°04'33", chord bears South 05°25'23" West 3.51 feet); thence South 39°05'52" East 10.13 feet to a 15.50 foot radius curve to the right; thence along the arc of said curve 13.17 feet (Central angle = 48°40'36", chord bears South 14°44'33" East 12.78 feet); thence South 09°29'30" West 153.93 feet; thence due South 169.77 feet; thence South 88°59'08" West 512.02 feet; thence North 01°12'27" West 584.12 feet to a point on the South right-of-way of 1940 North Street to the point of beginning.

Note: Basis of bearing for description is North 06°57'02" East from the North quarter corner of said Section 36, to the Triangulation Cone on Mt. Timpanogos.

PARCEL 1A:

Easement as created by that Warranty Deed recorded September 21, 2007 as Entry No. 138340:2007 of official records of Utah County:

Beginning at a point on the North right-of-way line of 1800 North Street which point is also South 03°20'01" West 729.31 feet from the North quarter corner of Section 36, Township 6 South, Range 2 East, Salt Lake Base and Meridian and running thence North 01°12'27" West 64.23 feet; thence North 88°51'24" East 60.00 feet; thence South 01°12'27" East 64.93 feet; thence South 88°59'08" West 53.88 feet; thence North 85°44'51" West 6.15 feet to the point of beginning.

Tax ID No. 19-069-0028