

2
No Fee


After Recording Return to:
Murray City Recorders Office
5025 South State Street
Murray Utah 84123

11828041
04/03/2014 10:36 AM \$0.00
Book - 10221 Pg - 4245-4246
GARY W. OTT
RECORDER, SALT LAKE COUNTY, UTAH
MURRAY CITY
5025 S STATE ST
MURRAY UT 84107
BY: DBA, DEPUTY - WI 2 P.


AFFIDAVIT

The property addressed as 125 East 5770 South is being changed to 123 East 5770 South (22-18-153-010). We are changing this property to make a proper address situation in the City of Murray.

This action is being taken by Murray City Public Services Department in accordance with chapter 2.49, of Salt Lake County Ordinances 2010.




J Trae Stokes P. E.
Murray City Engineer



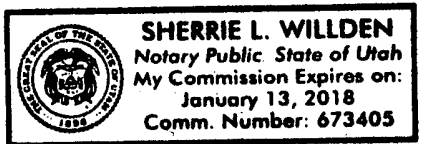
Jesse S Limb
Engineering Clerk

STATE OF UTAH)
 : ss
COUNTY OF SALT LAKE)

On this 2nd day of ^{April} ~~February~~ 2014, J Trae Stokes and Jesse S Limb, the signers of the foregoing instrument, personally appeared before me and they executed the same.



I am a Notary Public Residing in Salt Lake County Utah



VTDI 22-18-153-010-0000	DIST 21	TOTAL ACRES	0.41
N C GARRIDO INC	TAX CLASS	UPDATE	REAL ESTATE 124100
		LEGAL	BUILDINGS 217100
		PRINT P	TOTAL VALUE 341200

1029 N CAPISTRANO DR NO:
SALT LAKE CITY UT 84116172429 EDIT 1 FACTOR BYPASS
LOC: 125 E 5770 S EDIT 0 BOOK 09078 PAGE 3571 DATE 12/30/2004
SUB: SEC 18 TWNSHP 2S RNG 1E TYPE SECT PLAT

02/21/2014 PROPERTY DESCRIPTION FOR TAXATION PURPOSES ONLY

COM 1627.67 FT W & N 2-15' E 47.26 FT FR SE COR OF NW 1/4
SEC 18 T 2S R 1E SL MER N 2-15' E 200 FT N 88-43' W 90 FT S
2-15' W 200 FT S 88-43' E 90 FT TO BEG 0.41 AC 5673-2497
5673-2499 6319-0756 7469-0337,0347 7661-0223 8330-3976
8546-1334

PFKEYS: 1=RXPH 4=VTAU 6=NEXT 7=RTRN VTAS 8=RXMU 10=RXBK 11=RXPN 12=PREV