


12508554
04/04/2017 01:01 PM \$12.00
Book - 10544 Pg - 4200-4201
GARY W. OTT
RECORDER, SALT LAKE COUNTY, UTAH
ROCKY MOUNTAIN POWER
ATTN: LISA LOUDER
1407 W NORTH TEMPLE STE 110
SLC UT 84116-3171
BY: MSP, DEPUTY - WI 2 P.

Please Return to:
ROCKY MOUNTAIN POWER
Lisa Louder
1407 WN Temple Suite 110
Salt Lake City, Utah 84116

NOTICE OF MORTGAGE

This Notice of Mortgage is hereby given by PacifiCorp, an Oregon corporation, dba Rocky Mountain Power, to provide notice that certain easement interests effecting parcels of real property, as more particularly referenced on Exhibit 'A', attached hereto, located in Salt Lake County, State of Utah are hereby encumbered to their fullest value to secure the indebtedness of that certain Mortgage and Deed of Trust dated as of January 9, 1989, from PacifiCorp to The Bank Of New York Mellon Trust Company, N.A. (as successor to The Bank of New York Mellon), as Trustee, as supplemented by [twenty-seventh] supplemental indentures, including the [Twenty-Eighth] Supplemental Indenture, dated as of [June 19, 2015], which was recorded on August 4, 2015 in Book 10349 Page 5170 as file no. 12105121 in Salt Lake County, State of Utah, and as may be supplemented by future indentures.


See attached Exhibit A.



PACIFICORP

By: Roger B. Rigby
Title: Director, RE Transaction Services

STATE OF UTAH)
) ss.
County of Salt Lake)

The foregoing instrument was acknowledged before me on the 4th day of April, 2017 by Roger B. Rigby, a Director of PacifiCorp, an Oregon corporation, on behalf of said corporation.





Notary Public for the State of Utah
My Commission Expires: 1-17-2019

LEGAL DESCRIPTION
NOT ATTACHED
CO RECORDER

34th Notice of
Mortgage
Easements

Instrument Number	Book	Page	Recording Date	County	State	Parcel Tax ID #	
V	12449013	10518	2422	1/5/2017	Salt Lake	Utah	14-22-200-012 15-16-251-007- 0000, 15-16-251-008- 0000
G	12449014	10518	2425	1/5/2017	Salt Lake	Utah	0000
S:	12449015	10518	2429	1/5/2017	Salt Lake	Utah	15083770040000
A:	12449016	10518	2434	1/5/2017	Salt Lake	Utah	16333060240000
D	12439845	10513	8181	12/22/2016	Salt Lake	Utah	22-27-101-011
A.	12454394	10520	5616	1/13/2017	Salt Lake	Utah	15103020030000 2202354006;
H	12454392	10520	5608	1/13/2017	Salt Lake	Utah	2202354044;
R:	12471687	10527	6154	2/7/2017	Salt Lake	Utah	1633179015
T:	12471688	10527	6158	2/7/2017	Salt Lake	Utah	28-33-101-004-0000
E:	12471689	10527	6162	2/7/2017	Salt Lake	Utah	15103020040000
G	12471690	10527	6165	2/7/2017	Salt Lake	Utah	16341040360000
M	12472034	10527	7643	2/7/2017	Salt Lake	Utah	33-14-451W
B	12481953	10531	9427	2/22/2017	Salt Lake	Utah	15-14-327-005
O	12481955	10531	9434	2/22/2017	Salt Lake	Utah	22-02-427-012-0000
Z:	12481957	10531	9440	2/22/2017	Salt Lake	Utah	27-25-301-016
A.	12481958	10531	9444	2/22/2017	Salt Lake	Utah	15-10-302-003-0000
M	12481959	10531	9447	2/22/2017	Salt Lake	Utah	15-12-353-003-0000
M	12490314	10535	9844	3/8/2017	Salt Lake	Utah	15-23-252-002-0000
S:	12490315	10535	9848	3/8/2017	Salt Lake	Utah	15124080210000
S:	12490317	10535	9860	3/8/2017	Salt Lake	Utah	15123080210000
H	12481956	10531	9437	2/22/2017	Salt Lake	Utah	28-29-203-026
A:	12462492	10523	9240	1/26/2017	Salt Lake	Utah	28-29-203-017