

**PROVO CITY COMMUNITY DEVELOPMENT
DEPARTMENT DISCLAIMER OF EASEMENT
VERIFICATION FORM**

Applicant's Name (Individual, Business, or Company)

Storage Connection, LLC

Date:-----

Applicant's Representative (Person's Name)

Rick Bluth

Date:-----

The above signed hereby requests permission to build over or vacate the utility easement located on property with the following legal description:

Attached hereto as Exhibit "A" is site plan of the property showing where the easement will be built over, or vacated.



The following listed private or public utility or Provo City Department hereby grants permission for the applicant to build over or vacate the easement. IN WITNESS WHEREOF, this disclaimer and release of any right, title, or interest, has been duly executed by representatives of the following private or public utility or Provo City Department on the date indicates:

Name: [Signature]

Date: 10/11/04

STATE OF UTAH)
COUNTY OF UTAH) ss.


On this 11 Day of OCTOBER, 2003, personally appeared before me, the undersigned, who being duly sworn did acknowledge that he/she executed the foregoing document.

Notary Public: [Signature]

My Commission Expires: 9/10/07

ENT 129595:2004 PG 1 of 2
RANDALL A. COVINGTON
UTAH COUNTY RECORDER
2004 Nov 16 3:40 pm FEE 28.00 BY 55
RECORDED FOR STORAGE CONNECTION, LLC

-SEAL-



Space above for County Recorder's use
PARCEL I.D.#

DISCLAIMER OF UTILITY EASEMENT

The undersigned, QUESTAR GAS COMPANY, a corporation of the State of Utah, Grantor, hereby disclaims and releases any rights, title or interest which it may have in and to the following-described real property in Utah County, Utah, to-wit:

All public utility easements, excepting the easement(s) or portion of easement(s) running adjacent and parallel to the street(s), located within Lot.2, Novatek Subdivision, Plat A, located in Section 20, Township 7 South, Range 3 East, Salt Lake Base and Meridian, Utah County, Utah; said Subdivision recorded in the Office of the County Recorder for Utah County, Utah.


IN WITNESS WHEREOF, this disclaimer and release of any right, title or interest has been duly executed on October 12, 2004.

QUESTAR GAS COMPANY

By: *Richard A. Hellstrom*
Attorney-In-Fact

STATE OF UTAH)
) ss.
COUNTY OF SALT LAKE)

On October 12, 2004, personally appeared before me Richard A. Hellstrom, who, being duly sworn, did say that he is Attorney-In-Fact for QUESTAR GAS COMPANY, and that the foregoing instrument was signed on behalf of said corporation by authority of a resolution of its Board of Directors, an official certification of which is recorded as Entry #94697, at Book 5194, Page 253, in the Office of the Utah County Recorder.



Daryn D. Christensen
Notary Public

PROVO CITY STORM WATER

The following listed private or public utility or Provo City Department hereby grants permission for the applicant to build over or vacate the easement. IN WITNESS WHEREOF, this disclaimer and release of any right, title, or interest, has been duly executed by representatives of the following private or public utility or Provo City Department on the date indicates:

Name: [Signature]

Date: 10-11-04

STATE OF UTAH)
COUNTY OF UTAH) ss.

On this 11 Day of October, 2004, personally appeared before me, the undersigned, who being duly sworn did acknowledge that he/she executed the foregoing document.

Notary Public: [Signature]

My Commission Expires: 8/17/05



-SEAL-

PROVO CITY TELECOM

The following listed private or public utility or Provo City Department hereby grants permission for the applicant to build over or vacate the easement. IN WITNESS WHEREOF, this disclaimer and release of any right, title, or interest, has been duly executed by representatives of the following private or public utility or Provo City Department on the date indicates:

Name: [Signature]

Date: 10/18/04


STATE OF UTAH)
COUNTY OF UTAH) ss.

On this 11th Day of October, 2004, personally appeared before me, the undersigned, who being duly sworn did acknowledge that he/she executed the foregoing document.

Notary Public: [Signature]

My Commission Expires: 7-1-2007

-SEAL-



PROVO CITY WATER RESOURCES

The following listed private or public utility or Provo City Department hereby grants permission for the applicant to build over or vacate the easement. IN WITNESS WHEREOF, this disclaimer and release of any right, title, or interest, has been duly executed by representatives of the following private or public utility or Provo City Department on the date indicates:

Name: *Marilyn K. Bigham*

Date: 10-11-04


STATE OF UTAH)
COUNTY OF UTAH) ss.

On this 11 Day of October, 2004, personally appeared before me, the undersigned, who being duly sworn did acknowledge that he/she executed the foregoing document.

Notary Public: *Mary Lee Hamilton*

My Commission Expires: 8/17/04

-SEAL-



QUEST

The following listed private or public utility or Provo City Department hereby grants permission for the applicant to build over or vacate the easement. IN WITNESS WHEREOF, this disclaimer and release of any right, title, or interest, has been duly executed by representatives of the following private or public utility or Provo City Department on the date indicates:

Name: KEITH HAWKINS


Date: 10-11-04

STATE OF UTAH)
COUNTY OF UTAH) ss.

On this 11th Day of OCTOBER, 200⁴, personally appeared before me, the undersigned, who being duly sworn did acknowledge that he/she executed the foregoing document.

Notary Public: J. Lynn Davis

My Commission Expires: 10/08/2007



-SEAL-

QUESTAR GAS

The following listed private or public utility or Provo City Department hereby grants permission for the applicant to build over or vacate the easement. IN WITNESS WHEREOF, this disclaimer and release of any right, title, or interest, has been duly executed by representatives of the following private or public utility or Provo City Department on the date indicates:

Name: [Signature]

Date: 16 Nov 2004


STATE OF UTAH)
COUNTY OF UTAH) ss.

On this 16 Day of November, 200⁴, personally appeared before me, Richard A. Hellstrom, who being duly sworn, did say that he is Attorney-In-Fact for QUESTAR, and that the foregoing instrument was signed on behalf of said corporation by authority of a resolution of its Board of Directors, an official certification of which is recorded as Entry #40417, at Book 3706, Page 546, in the Office of the Utah County Recorder.

Notary Public: Mary Lee Hamilton

My Commission Expires: 8/17/05

-SEAL-



PROVO CITY ENERGY

The following listed private or public utility or Provo City Department hereby grants permission for the applicant to build over or vacate the easement. IN WITNESS WHEREOF, this disclaimer and release of any right, title, or interest, has been duly executed by representatives of the following private or public utility or Provo City Department on the date indicates:

Name: *Kendall Baum*

Date: *10/11/04*

STATE OF UTAH)
COUNTY OF UTAH) ss.

On this *11th* Day of *October*, ^{*2004*}~~2003~~, personally appeared before me, the undersigned, who being duly sworn did acknowledge that he/she executed the foregoing document.

Notary Public: *Kara L Watters*

My Commission Expires: *7-1-2007*



-SEAL-

PROVO CITY ENGINEERING

The following listed private or public utility or Provo City Department hereby grants permission for the applicant to build over or vacate the easement. IN WITNESS WHEREOF, this disclaimer and release of any right, title, or interest, has been duly executed by representatives of the following private or public utility or Provo City Department on the date indicates:

Name: *Nichola J...*

Date: *16 Nov 2004*

STATE OF UTAH)
COUNTY OF UTAH) ss.

On this *16* Day of *November*, ^{*2004*}~~2003~~, personally appeared before me, the undersigned, who being duly sworn did acknowledge that he/she executed the foregoing document.

Notary Public: *Mary Lee Hamilton*

My Commission Expires: *8/17/04*

-SEAL-




EXHIBIT "A"

Beginning at the Northwest Corner of Lot 2, Plat "A", Novatek Subdivision, said point also being South 425.01 feet and East 66.89 feet from the North Quarter Corner of Section 20, Township 7 South, Range 3 East, Salt Lake Base and Meridian; thence N 47°34'45" E 8.02 feet; thence S 38°42'41" E 320.00 feet; thence S 47°35'26" W 8.02 feet; thence N 38°42'41" W 320.00 feet to the point of beginning.