

When Recorded Please return to:  
Salt Lake City Public Utilities  
Attention: Karryn Greenleaf  
1530 South West Temple  
Salt Lake City, Utah 84115  
County Parcel No. 27-24-402-004

12971264  
04/19/2019 01:27 PM \$0.00  
Book - 10771 Pg - 6109-6110  
RASHELLE HOBBS  
RECORDER, SALT LAKE COUNTY, UTAH  
SL CITY PUBLIC UTILITIES  
1530 SOUTH WEST TEMPLE  
SLC UT 84115  
BY: DKP, DEPUTY - WI 2 P.


**MEMORANDUM OF  
Utility Permit Agreement**

NOTICE IS HEREBY GIVEN of that certain Utility Permit Agreement (the "Agreement") made and entered into as of April 16, 2019, between Salt Lake City Corporation, 1530 South West Temple, Salt Lake City, Utah, (the "City"), and MCImetro Access Transmission Services Corp, d/b/a Verizon Access Transmission Services, whose principle place of business is located at 400 International Parkway, Richardson, Texas 75081 ("Permittee"), a copy of which is on file and available for inspection at the Salt Lake City Recorder's office.

For the consideration set out in the Permit, the City has entered into a non-assignable agreement to allow the use of City owned Property within which is the Salt Lake Jordan Canal for the installation of a DR 32.5, 2-2" HDPE bore conduit ("Facilities"), containing a high speed fiber optic cable, under said Canal property at approximately 11453 South Lone Peak Parkway, described on Exhibit A attached.


Dated April 16, 2019.

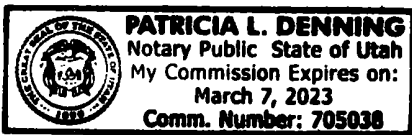
Salt Lake City Corporation  
a Utah municipal corporation

  
Karryn Greenleaf  
Water Rights, Contracts and Property Manager

STATE OF UTAH )  
                              ) ss.  
County of Salt Lake )

The foregoing instrument was acknowledged before me this 16<sup>th</sup> day of April, 2019, by Karryn Greenleaf, in her capacity as Water Rights, Contracts and Property Manager of SALT LAKE CITY CORPORATION, a municipal corporation of the State of Utah.

  
NOTARY PUBLIC, Residing in  
Salt Lake County, Utah



When Recorded Please return to:  
Salt Lake City Public Utilities  
Attention: Karryn Greenleaf  
1530 South West Temple  
Salt Lake City, Utah 84115  
County Parcel No. 27-24-402-004

## Exhibit A

DocuSign Envelope ID: 1360696D-C786-4990-8093-742C2FBA815F  
8/22/2018





### JSLC008

Situate in the NW¼ of the SE¼ Section 24, Township 3 South, Range 1 West, Salt Lake Base and Meridian.

A 10 foot easement located 5 feet each side of the following described centerline:  
Beginning at a point on the Westerly right-of-way of the Jordan and Salt Lake City Canal. Said point lies 656.06 feet S 89°46'05" E along the ¼ Section Line and 541.38 feet South from the Center ¼ Corner of Section 24, Township 3 South, Range 1 West, Salt Lake Base and Meridian; thence S 03°44'37" W 37.86 feet, thence S 03°39'47" E 135.96 feet to the Easterly right-of-way of said canal and terminus of said centerline.

The above described centerline is 173.82 feet in length.



  
Cory Squire, PLS  
Utah License No. 5561206