

Recorded this ___ day of
_____, 2007
at Book # ___ Page # ___

ENTRY NO. 00806100

03/02/2007 02:42:51 PM B: 1850 P: 1897

Agreement PAGE 1 / 49

ALAN SPRIGGS, SUMMIT COUNTY RECORDER

FEE \$ 0.00 BY PARK CITY MUNICIPAL CORP



**AMENDED AND RESTATED DEVELOPMENT AGREEMENT
FOR FLAGSTAFF MOUNTAIN,
BONANZA FLATS, RICHARDSON FLATS,
THE 20-Acre QUINN'S JUNCTION PARCEL
AND IRON MOUNTAIN**

THIS AMENDED AND RESTATED DEVELOPMENT AGREEMENT (“Agreement”) is entered into as of the 2nd day of March, 2007, by and between UNITED PARK CITY MINES COMPANY, (“UPCM” or “DEVELOPER”), DEER VALLEY RESORT COMPANY, (“DEER VALLEY”), and PARK CITY MUNICIPAL CORPORATION, a third class city of the State of Utah (“City”) (collectively, the “Parties”).

RECITALS

- A. WHEREAS, DEVELOPER and DEER VALLEY own approximately: 1,600 of 1,750 acres of patented mining claims located in the unincorporated Flagstaff Mountain area of Summit County, more particularly described and depicted in Exhibit A attached hereto (hereafter, “Flagstaff Mountain”); approximately 106 acres of patented mining claims located on Iron Mountain within an unincorporated area of Summit County more particularly described and depicted in Exhibit B attached hereto (hereafter, “the Iron Mountain Parcels”); approximately 1,500 acres of patented mining claims, constituting all of UPCM’s land located in the unincorporated Bonanza Flats area of Wasatch County more particularly described and depicted in Exhibit C attached hereto (hereafter, “Bonanza Flats”); all of UPCM’s land east of U.S. 40 and south of S.R. 248 constituting approximately 650 acres of real property owned in fee simple located immediately east of U.S. 40 and south of S.R. 248 within an unincorporated area

of Summit County more particularly described and depicted in Exhibit D attached hereto (hereafter, "Richardson Flats"); and approximately 20-Acres of real property owned in fee simple located west of U.S. 40 and south of S.R. 248 within an unincorporated area of Summit County more particularly described and depicted in Exhibit E attached hereto (hereafter, "the 20-Acre Quinn's Junction Parcel");

- B. WHEREAS, on May 17, 1994 DEVELOPER filed an application for annexation to Park City of Flagstaff Mountain, consisting of DEVELOPER's, DEER VALLEY's and Northside Neighborhood Property Owners' land, together totaling an area of approximately 1,750 acres;
- C. WHEREAS, on May 10, 1997 the Park City Council unanimously resolved by Resolution 10-97 to annex Flagstaff Mountain under certain Development Parameters;
- D. WHEREAS, on July 8, 1998 DEVELOPER requested reconsideration by the City of Resolution 10-97 and offered certain incentives for limiting development of the Bonanza Flats, Richardson Flats and the Iron Mountain Parcels;
- E. WHEREAS, on September 10, 1998 the Park City Council unanimously adopted a resolution to rescind Resolution No. 10-97 and to adopt new development parameters for Flagstaff Mountain, Bonanza Flats, Richardson Flats and the Iron Mountain Parcels, as set forth in this Agreement;
- F. WHEREAS, in the intervening months since the City Council adopted the September 10, 1998 development parameters, the DEVELOPER further refined its proposal by offering to move 16 single family homes from the sensitive Prospect Ridge area to the Mountain Village and to constrain development in the Northside Neighborhood to reduce site disturbance and to facilitate sale to a conservation buyer for a time certain;
- G. WHEREAS, the Parties intended to enter into the original Agreement to establish new development parameters for Flagstaff Mountain, Bonanza Flats, Richardson Flats, the 20-Acre Quinn's Junction Parcel, and the Iron Mountain Parcels and to establish a time certain for annexation of Flagstaff Mountain (now referred to generally as Empire Pass) into the City;

- H. WHEREAS, the Parties in fact entered into the original Agreement on or about June 24, 1999; and
- I. WHEREAS, the Parties desire to amend and restate the original Agreement in connection with the development of a project known as the Montage Resort & Spa which is presently planned to include 192 hotel rooms and suites, with spa, restaurant and conference facilities, and a residential component that consists of resort condominiums.

NOW, THEREFORE, in consideration of the foregoing recitals and the covenants hereafter set forth, the sufficiency of which the Parties hereby acknowledge, the Parties agree as follows:

SECTION I. DEFINITIONS

Unless the context requires a different meaning, any term or phrase used in this Agreement that has its first letter capitalized shall have that meaning given to it by the Park City Land Management Code (LMC) in effect on the date of a complete application or, if different, by this Agreement. Certain such terms and phrases are referenced below; others are defined where they appear in the text of this Agreement.

- 1.1 **“Annexation Property”** means that approximately 1,750 acres of property known as Flagstaff Mountain, described and depicted on Exhibit A.
- 1.2 **“Bonanza Flats”** means that approximately 1,500 acres of UPCM property commonly referred to as Bonanza Flats, consisting all of UPCM’s holdings in Bonanza Flats and described and depicted on Exhibit C.
- 1.3 **“DEER VALLEY”** means the Deer Valley Resort Company, a Utah limited Partnership and each of its assigns, joint venture partners, and successors in interest, whether in whole or in part. DEER VALLEY shall cause its employees and agents to act in accordance with the terms of this Agreement.
- 1.4 **“DEVELOPER”** means United Park City Mines Company, a publicly traded Delaware corporation, and each of its assigns, joint venture partners, and successors in interest, whether in whole or in part. DEVELOPER shall cause its employees and agents to act in accordance

with the terms of this Agreement.

- 1.5 **"Inaction"** provisionally¹ means (a) DEVELOPER's failure to pursue a sequential permit (i.e. Small Scale MPD permit, conditional use permit, subdivision application, or building permit) by failing to submit a complete application for such a permit or by failing to respond to the City's written requests for information which the City deems is necessary to process the application; or (b) DEVELOPER's failure to sustain permitted construction such that the permit under which construction is allowed, expires or is otherwise suspended or revoked.
- 1.6 **"Meeting Accessory Uses"** provisionally² means uses normally associated and necessary to serve meeting and banquet space. Meeting Accessory Uses do not require the use of Unit Equivalents and include:
- 1.6.1 Administrative and Banquet Offices
 - 1.6.2 Banquet Storage Areas
 - 1.6.3 Banquet Prep Areas Storage Areas
 - 1.6.4 Common A/V Storage Areas
 - 1.6.5 Coat Check Areas
 - 1.6.6 Public Restrooms
 - 1.6.7 Public Telephone Areas
 - 1.6.8 Public Hallways
 - 1.6.9 Public Circulation Areas.
- 1.7 **"Mountain Village"** means that mixed-use portion of Flagstaff Mountain described and depicted as the Mountain Village in Exhibit A attached hereto and limited to a total of 87 acres, within three development Pods (A, B₁, and B₂) and maximum densities, unit equivalencies and configuration more fully described herein.

¹ This definition has been inserted in anticipation of its inclusion in a new revision of the Land Management Code. This definition will be superceded by an LMC definition of the term.

² This definition has been inserted in anticipation of its inclusion in a new revision of the Land Management Code. This definition will be superceded by an LMC definition of the term.

- 1.8 **“Northside Neighborhood”** means that 63-acre portion of Flagstaff Mountain described and depicted as the Northside Neighborhood in Exhibit A attached hereto and limited to the maximum density, unit equivalency, and configuration more fully described herein.
- 1.9 **“Northside Neighborhood Property Owners”** means, in addition to UPCM and DEER VALLEY, Park City Star Mining Company, Inc., a Utah corporation, Bransford Land Company, representing the interests of Anne Bransford Newhall, Mary Bransford Leader and Carolyn Bransford MacDonald, and Stichting Beheer Mayflower Project, a legal entity representing the interests of Stichting Mayflower Recreational Fonds and of Stichting Mayflower Mountain Fonds.
- 1.10 **“Pedestrian Village”** means an area configured within Pod A of the Mountain Village for the mixed use of residential, Residential Accessory, Resort Support Commercial, Resort Accessory, meeting and Meeting Accessory Uses within which at least fifty percent (50%) of the residential properties are clustered within walking distance (5 minutes) of a Transportation Hub for such residential properties, which can be directly accessed by pathways or sidewalks.
- 1.11 **“Planned Unit Development”** or **“PUD”** means a master planned development consisting of clustered, detached, single family or duplex units with common open space and coordinated architecture.
- 1.12 **“Pod Z”** means that area, depicted on Exhibit F that is limited for ski-related uses as further defined herein.
- 1.13 **“Project”** means the residential, recreational and commercial real estate development to be constructed within Flagstaff Mountain.
- 1.14 **“Residential Accessory Uses”** provisionally³ means uses that are for the benefit of the residents of a commercial residential use, such as a hotel or nightly rental condominium project. Residential Accessory Uses do not require the use of Unit Equivalents. Residential Accessory Uses include:

³ This definition has been inserted in anticipation of its inclusion in a new revision of the Land Management Code. This definition will be superceded by an LMC definition of the term.

- 1.14.1 Common Ski Lockers
- 1.14.2 Common Lobbies
- 1.14.3 Registration
- 1.14.4 Concierge
- 1.14.5 Bell Stand/Luggage Storage
- 1.14.6 Common Maintenance Areas
- 1.14.7 Mechanical Rooms
- 1.14.8 Common Laundry Facilities and Common Storage Areas
- 1.14.9 Employee Facilities
- 1.14.10 Common Pools, Saunas and Hot Tubs
- 1.14.11 Public Telephone Areas
- 1.14.12 Public Restrooms
- 1.14.13 Administrative Offices
- 1.14.14 Public Hallways and Circulation Areas

1.15 **“Resort Accessory Uses”** provisionally⁴ means uses that are clearly incidental to and customarily found in connection with the principal resort building or use and are operated for the convenience of the owners, occupants, employees, customers or visitors to the principal resort use. Resort Accessory Uses do not require the use of Unit Equivalents. They include such uses as:

- 1.15.1 Information
- 1.15.2 Lost and Found
- 1.15.3 Mountain Patrol
- 1.15.4 Mountain Administration
- 1.15.5 Mountain Maintenance and Storage Facilities
- 1.15.6 Mountain Patrol and Emergency Medical Facilities
- 1.15.7 Public Lockers
- 1.15.8 Public Restrooms
- 1.15.9 Employee Lockers
- 1.15.10 Ski School/Day Care

⁴ This definition has been inserted in anticipation of its inclusion in a new revision of the Land Management Code. This definition will be superceded by an LMC definition of the term.

- 1.15.11 Ticket Sales Areas
- 1.15.12 Ski Check Areas
- 1.15.13 Public Circulation Areas and Hallways
- 1.16 **“Richardson Flats”** means all of UPCM’s property at the southeast corner of U.S. 40 and S.R. 248, more fully described and depicted on Exhibit D.
- 1.17 **“Transportation Hub”** means the terminus of a public and/or private transportation system that is located at a convenient location within the Mountain Village.
- 1.18 **“Unit Equivalent,”** with respect to commercial structures and multifamily and PUD structures, has the meaning set forth in the LMC.⁵ Each single family residential structure (excluding PUDs) approved by the City pursuant to this Agreement for construction within the Project shall have a Unit Equivalent of 1.00, regardless of the size or the location of the single family residential structure. Each commercial structure or portion thereof (as such may be determined in applicable MPD approvals) shall consume 1 Unit Equivalent for each 1000 square feet. Each multifamily and PUD residential structure shall consume 1 Unit Equivalent for each 2000 square feet.

SECTION II. LARGE SCALE MPD—FLAGSTAFF MOUNTAIN

- 2.1. DEVELOPER is hereby granted the equivalent of a Large Scale Master Planned Development (Large Scale MPD) for Flagstaff Mountain. This Large Scale MPD sets forth maximum densities, location of densities and DEVELOPER-offered amenities and is subject to all normally-applicable City processes, and in addition thereto, such processes defined below, including DEVELOPER’s responsibility, prior to or concurrent with the Small Scale MPD process, to submit and ultimately to obtain (upon modification, if necessary) City approval, of satisfactory plans detailed below:

⁵ Hotel rooms of 500 square feet or less constitute ¼ Unit Equivalent.

- 2.1.1. Mine/Soil Hazard Mitigation Plan--which plan shall include an inventory of all mine sites, potential sources of release of hazardous materials into the environment, and a plan and schedule for their remediation;
 - 2.1.2. Detailed Design Guidelines, with strong architectural themes, for the entire Flagstaff Mountain Project;
 - 2.1.3. Specific Transit Plan;
 - 2.1.4. Parking Management Plan;
 - 2.1.5. Detailed Open Space Management Plan;
 - 2.1.6. Historic Preservation Plan;
 - 2.1.7. Emergency Response Plan, including DEVELOPER's commitments to provide infrastructure necessary to serve the Project and Bonanza Flats and phasing therefor;
 - 2.1.8. Trails Master Plan setting forth trail locations, specifications, phasing and timing of public easements;
 - 2.1.9. Private Road Access Limitation Procedures;
 - 2.1.10. Construction Phasing Plan—including construction milestones for project amenities, including Richardson Flats development;
 - 2.1.11. General Infrastructure and Public Improvements Design and Phasing Plan, which calls for the efficient extension of services, concentrating initial infrastructure development in the Mountain Village, and secondarily in the Northside Neighborhood. Such plan shall allow for the construction of a variety of housing types in each phase;
 - 2.1.12. Utilities Master Plan—including the timing, alignment and service strategy for water and sewer service, as well as storm water management throughout the Project and Bonanza Flats;
 - 2.1.13. Wildlife Management Plan; and
 - 2.1.14. Affordable Housing Plan, including phasing.
- 2.2. **Maximum Development Parameters--Flagstaff Mountain.** Flagstaff Mountain is composed of the Mountain Village, the Northside

Neighborhood; various ski related improvements, and the Silver Mine Adventure. Upon annexation, Flagstaff Mountain will be zoned as shown on the zoning map attached hereto as Exhibit P. The following maximum development parameters apply to Flagstaff Mountain:

2.2.1 **Mountain Village:** The Mountain Village is constrained as follows:

2.2.1.1 **Small Scale MPD.** Site specific volumetrics and configuration will be established in the Small Scale MPD process.

2.2.1.2. **Maximum Development Area.** In the Small Scale MPD process, the entire Mountain Village development shall be constrained within a total of 87 acres.

2.2.1.3. **Maximum Density.** The maximum density within the Mountain Village is 785 Unit Equivalents configured in no more than 550 dwelling units.⁶ Such density shall be configured as multi-family, hotel, or PUD units, provided the PUD units do not exceed 60. PUD units consume Unit Equivalents in the same respect as multifamily units. Additionally, the Mountain Village may contain up to 16 detached single family home sites.

2.2.1.4. **Pedestrian Village.** At least 50% of the residential units within the Mountain Village must be clustered within the primary development pod (Pod A), and must be located within a five-minute walk of the Transportation Hub. All three development pods (Pods A, B₁, and B₂) within the Mountain Village must be linked by transit.

2.2.1.5. **Commercial.** The Mountain Village may additionally include up to 75,000-sq. ft. of Resort Support Commercial uses, which shall include Neighborhood

⁶ Hotel rooms of 500 square feet or less constitute ¼ Unit Equivalent. In the case of the Montage, the 192 Montage hotel rooms shall count as Unit Equivalents at the rate of 1 Unit Equivalent per 2,000 square feet of hotel rooms, but such hotel rooms shall not have kitchens and shall not count as dwelling units.

Convenience Commercial uses for residents and visitors such as groceries and sundries.

- 2.2.1.6. **Mine Site Reclamation.** To the greatest extent possible, DEVELOPER shall locate density in disturbed areas. This provision applies primarily to potential density at the Daly West site. Additionally, DEVELOPER shall reclaim⁷ all mining and mining overburden sites within Flagstaff Mountain, in accordance with state and federal regulatory agency review.
- 2.2.1.7. **Public Trails.** DEVELOPER shall construct and dedicate public trails designated on an accepted Trails Master Plan. Many trails will be constructed on land ultimately owned by DEER VALLEY. In those areas, DEER VALLEY shall be responsible for trail maintenance and for enforcing reasonable rules and regulations for public trail use. Such rules may not exclude free public access to the public trail systems identified on the Trails Master Plan.
- 2.2.1.8. **Deed Restricted Open Space.** Within 30 days of issuance of a Small Scale MPD, DEVELOPER and/or DEER VALLEY shall execute for the benefit of the City perpetual covenants and restrictions with respect to all designated open space associated with the Small Scale MPD and which, at a minimum, shall prevent the construction thereon of residential, commercial and retail structures but shall provide for ski-related uses consistent with paragraph 2.5 herein.
- 2.2.1.9. **Parking.** Each Small Scale MPD submittal shall include a parking management plan with respect to the portion of the property covered by such Small Scale MPD submittal.

⁷ Reclamation shall include, at a minimum, revegetation of exposed areas.

The goal of the plan is to design the Mountain Village in such a way as to reduce parking demand by 25%. DEVELOPER shall plan and encourage within the Mountain Village portion of the Project programs such as parking management, paid parking for commercial uses, shuttles and other programs designed to reduce the demand for private vehicles and parking. DEVELOPER shall provide for shared parking in all commercial, short-term residential and mixed-use buildings. Assigned or reserved spaces within commercial, short-term residential and mixed-use buildings are prohibited except that in the case of the Montage, one parking space may be assigned for each dwelling unit (excluding the 192 hotel rooms). The majority of the required parking areas will be fully enclosed and/or constructed underground.

- 2.3 **Prospect Ridge.** DEVELOPER considers the Prospect Ridge area depicted in Exhibit K to be a critical viewshed area for Old Town.
- 2.3.1 **Public Trails.** Consistent with the Trails Mater Plan, DEVELOPER shall construct and dedicate to the City public trails designated within the Prospect Ridge area.
- 2.3.2 **Deed Restricted Open Space.** Within 30 days of issuance of the first Small Scale MPD, DEVELOPER shall cause to be recorded a document, approved by the City, which shall impose perpetual covenants and use restrictions for that portion of Prospect Ridge depicted as "Recreation Open Space Dedication" on Exhibit K which shall prevent the construction thereon of residential, commercial and/or retail structures, ski lifts, and developed alpine ski runs.
- 2.4. **Northside Neighborhood.** The Northside Neighborhood is composed of property owned by five separate Northside Neighborhood Property Owners and, upon their written acceptance of the terms of this Agreement,

may contain a maximum of 38 homes, the size and location of which shall be determined at Small Scale MPD/subdivision review. The Northside Neighborhood may also contain a 1000 sq. ft. non-denominational Chapel, that will remain open and reasonably available to the public.⁸

2.4.1 **Small Scale MPD.** The Small Scale MPD must include all Northside Neighborhood Property Owners to achieve the maximum density of 38 detached single-family homes. Absent participation by all Northside Neighborhood Property Owners, DEVELOPER and DEER VALLEY may apply for a Small Scale MPD for a maximum of 30 single-family homes on the portion of the Northside Neighborhood owned by DEVELOPER and DEER VALLEY.⁹ In all circumstances, DEVELOPER and DEER VALLEY shall limit development in the Northside Neighborhood as follows:

2.4.1.1. **Meadow Restriction.** Homes shall not be in the meadow area generally designated on Exhibit A and further defined in the Small Scale MPD process.

2.4.1.2. **Ski Run Separation.** Limits of disturbance for each site shall be a minimum of 50 feet from any ski run, except where existing ski runs conflict with platted ski easements or platted lots, in which event the City shall have the discretion and authority to approve case-by-case exceptions to the foregoing distance limitation.

2.4.1.3. **Viewpoint Restrictions.** Structures and roads must be configured to minimize road and utility impacts and to

⁸ No utility extension will be allowed for the Chapel. Power may be allowed if it is readily accessible. Location of the Chapel cannot cause the extension of an improved road. Siting and construction must comply with all Code provisions.

⁹ If Park City Star, Bransford or Mayflower do not reach an agreement with DEVELOPER and DEER VALLEY with respect to the joint development of the detached single family homes within the Northside Neighborhood, then DEVELOPER and DEER VALLEY shall grant to the City the right to connect to the utility lines and to grant limited access to roads within the Northside Neighborhood without cost to serve the remaining property owners.

minimize wintertime visual impacts¹⁰ from ski runs and designated viewpoints, including but not limited to the knoll behind the terminus of what is presently known as the Northside chairlift.

2.4.1.4. **Public Trails.** Consistent with the Trails Master Plan, DEVELOPER, DEER VALLEY, and Northside Neighborhood Property Owners shall dedicate to the City improved public trails and trail easements that connect to the surrounding trail system. Where trails pass through the Deer Valley Ski Area, DEER VALLEY shall be responsible for trail maintenance and for enforcing reasonable rules and regulations. Such rules may not exclude free public access to the public trail systems identified on the Trails Master Plan.

2.4.1.5. **Enchanted Forest.** No development shall occur in the “Enchanted Forest” area generally designated on Exhibit A and further defined in the Small Scale MPD process.

2.4.1.6. **Deed Restricted Open Space.** Within 30 days of issuance of a Small Scale MPD, DEVELOPER shall record perpetual covenants and restrictions with respect to all designated open space associated with the Small Scale MPD and which shall prevent the construction thereon of residential, commercial and retail structures but shall allow ski-related uses.

2.4.2. **Northside Neighborhood Conservation Plan.** DEVELOPER and DEER VALLEY agree to refrain from transferring, improving or developing the Northside Neighborhood for 3 years, from the date of this Agreement to facilitate the potential of (a) the fee simple sale of the Northside Neighborhood, or (b) the sale and transfer of the development rights from the Northside

¹⁰ As well as summertime visual impacts.

Neighborhood. In either case, the sale would be completed within said time period and would be to a conservation buyer or buyers at fair market value at the date of purchase. Fair market value in this context shall reflect the entitlement for single family detached units set forth in the Large Scale Master Plan and this Agreement or, if the Small Scale Master Plan has been issued, as reflected in the Small Scale Master Plan for the Northside Neighborhood. The three-year period noted above shall not limit the Planning Commission's authority in connection with approval of the phasing plans required in sections 2.1.10 and 2.1.11.

- 2.5. **Ski-Related Development.** Subject to conditional use review, DEER VALLEY may construct a skier day lodge of a maximum of 35,000 square feet, in the approximate location depicted on Exhibit A. The day lodge shall have no day skier parking, and must have adequate emergency vehicle access. Any parking lot for the lodge shall be for the purpose of meeting temporary events, intermittent seasonal dining, and service and administrative requirements, and shall be reviewed by the planning commission as a Conditional Use. Such Conditional Uses will have a traffic mitigation plan that may include the number of events, hours of operation, shuttle bus requirements and/or a limit to the number of guests. Pursuant to a Conditional Use Permit, said temporary parking area may be located on adjacent properties. Permanent non-skier parking for the Empire Day Lodge will be considered as part of the POD B-2 Master Plan Development. Such parking shall consist of not more than 75 spaces. These parking spaces are in addition to those otherwise required or allowed under this Agreement and the LMC. DEER VALLEY shall provide deed-restricted employee/affordable housing units as defined by the City's affordable housing policy in an amount equal to 20% of the commercial Unit Equivalents approved by the City for the day lodge prior to issuance of a Certificate of Occupancy for the day lodge.

2.5.1 **Conditional Use (Administrative).** Ski terrain and ski-related development is an administrative conditional use within the Project, consistent with the Deer Valley Ski Area Master Plan depicted in Exhibit F attached hereto, provided that only two graded runs shall be allowed in ski Pod Z, with thinning and other limited vegetation removal in the balance of Pod Z for skier safety and glade skiing. Review of ski terrain and ski-related development shall include, but shall not be limited to consideration of the following:

2.5.1.1 Openings for ski trails and lifts with straight edges and uniform widths will be minimized to the greatest extent possible.

2.5.1.2 Trails that are designed for base area return or circulation between fall line areas shall be designed for appropriate grades and widths consistent with minimizing visual impact.

2.5.1.3 Lift towers shall be painted or otherwise treated to blend with the natural surroundings.

2.5.1.4 Vegetation management, re-vegetation and erosion control techniques shall be designed in accordance with the "Deer Valley Resort Company Ski Run Construction and Revegetation Standards" attached hereto as Exhibit G. The objective shall be to achieve a vegetative condition that enhances the skier experience and long term forest health. Re-vegetation shall be designed to control erosion and to restore ground cover as quickly as possible after ground disturbing activities.

2.6 Beano's Style Private Club. DEVELOPER may construct a private restaurant (Beano's Cabin at Beaver Creek-style¹¹), at a location to be determined at the CUP phase. No private parking areas or vehicular

¹¹ Beano's is a 10,000 square foot private restaurant at Beaver Creek, Colorado.

access will be allowed except (i) access and space for patron drop-off's and pick-up's, and (ii) access, loading areas and circulation for emergency, delivery and service vehicles. The size of the private restarurant shall be determined by the Planning Commission at the CUP review phase, and shall be between 7,000 and 10,000 square feet.

2.7 Silver Mine Adventure. DEVELOPER may continue to operate the Silver Mine Adventure on the Ontario Mine Site as a valid, non-conforming use. Any change or expansion of use shall be processed in accordance with the LMC in effect at the time of the DEVELOPER's submission of a complete application for the proposed expansion.

2.8 Access and Alignment of S.R. 224. DEVELOPER shall access Flagstaff Mountain by means of S.R. 224, and a private road system. DEVELOPER shall realign a portion of S.R. 224 in the approximate location set forth on Exhibit H attached hereto, and shall construct a private road system for Flagstaff Mountain in the approximate location depicted on Exhibit H. The Parties agree to the following access and alignment of the road systems within Flagstaff Mountain:

2.8.1 Alignment. Upon Planning Commission approval of the first Small Scale MPD for Flagstaff Mountain, DEVELOPER shall petition to vacate the existing S.R. 224 alignment and, if granted, shall realign and dedicate the relocated S.R. 224 right of way to a standard similar to the existing S.R. 224 (with an asphalt surface for dust control). Such alignment shall be as generally depicted on Exhibit H. DEVELOPER shall block and prohibit vehicular access over the discontinued historic alignment of S.R. 224. Access over the realigned S.R. 224 shall remain seasonal (warm weather only). Upon completion of construction thereof, to the reasonable satisfaction of the City Engineer, the City shall accept the dedication of public roads under its jurisdiction identified on Exhibit H, or as determined by the Council, upon

recommendation of the Planning Commission through the Small Scale MPD and subdivision processes.

- 2.8.2 **Private Road.** Upon Small Scale MPD approval, and only to the extent of the Small Scale MPD approval, DEVELOPER shall construct a private road system within Flagstaff Mountain, as depicted in Exhibit H, over which DEVELOPER shall maintain all-season access throughout the year. Said private road, from its point of departure from S.R. 224 to the Summit/Wasatch County line, may be converted to a public road, in which event existing S.R. 224 from said point of departure to the county line shall no longer be used as a public road.
- 2.8.3 **Seasonal, Controlled Automobile Access.** DEVELOPER shall support and shall not undermine seasonal closure of realigned S.R. 224 and shall control motorized vehicular access from S.R. 224 to the private road system to prevent vehicular through traffic.
- 2.8.4 **Emergency Deer Valley Access.** The Project's seasonal emergency secondary access is through the Deer Valley Ski Area generally as depicted on Exhibit I and crash-gated in the approximate locations shown on Exhibit I. DEER VALLEY shall provide the City and the Park City Fire Service District with keys and/or combinations to the gates. The emergency access is necessary as a controlled evacuation route and as an emergency access for fire and safety personnel and equipment only. The secondary access route is an important ski run to the Deer Valley Ski Area that, in all but the most exceptional circumstances, will be used by skiers and over-the-snow vehicles. The Park City Fire Marshall may cause the access to be plowed and placed into winter service for emergency and evacuation purposes in that

exceptional emergency situation when normal road access to Flagstaff Mountain is interrupted for an extended period.¹²

2.8.5 **Controlled Snowmobile Access.** Winter snowmobile access to Brighton Estates and to Bonanza Flats is presently available over portions of S.R. 224. DEVELOPER and DEER VALLEY shall allow seasonal snowmobile access to property owners and renters in Brighton Estates over those portions of S.R. 224 within the Project that are presently used or alternatively over similar portions of S.R. 224 as may be relocated. DEVELOPER and DEER VALLEY shall otherwise prevent wintertime motorized vehicular access to the extent such action is consistent with the policy of the public entity that owns S.R. 224. The current recreational snowmobile concession in Flagstaff Mountain shall be eliminated with the relocation of S.R. 224.

2.8.6 **DEVELOPER's Consent to Transfer.** DEVELOPER consents to cooperate with the City in any state transfer of any portion of S.R. 224.

2.9 **Flagstaff Mountain Mitigation/Amenities.** At the City's request, the DEVELOPER shall deliver the following mitigation and amenities as an inducement to execute this Development Agreement:

2.9.1 **Trails.** DEVELOPER shall construct, maintain and commit to free public use, an improved public trail system as set forth in an approved Trails Master Plan. The construction of the trails shall be phased with the progress of the development of the Project. Existing trails shall remain open to the public until provisional or final trails have been constructed. Final trail locations may vary due to field conditions and season. Relocation of any trails shall be identified in the Trails Master Plan. Where the trails pass through the Deer Valley Ski Area, or are located on non-development lands owned or controlled by Deer Valley, Deer

¹² The Park City Fire Marshall may not cause the access to be plowed simply for public convenience.

Valley shall be responsible for trail maintenance and for enforcing reasonable rules and regulations for trail use, including reasonable rules and regulations intended to prevent or minimize conflict between potential trail uses. Pedestrian and bicycle uses of the trail system shall not be prohibited or restricted without being so identified in the Trails Master Plan.

2.9.2 **No Gondola Alternative.** DEVELOPER shall contribute \$1,000,000 in cash to the City to be used specifically for other traffic mitigation projects in the City related to the Project. Additionally, the DEVELOPER shall (i) contribute \$10,000 toward the cost of a feasibility study, when commissioned by the City, to evaluate a potential ski amenity gondola, and (ii) contribute toward the construction of the Richardson Flats parking improvements described in the last paragraph of Section 3.1 of this Agreement, which shall be constructed in accordance with the specifications and conditions attached hereto as Schedule 3.1. The parking improvements shall be constructed in phases as established during the MPD for those improvements in cooperation with Summit County. Construction of the parking improvements will be assured through a form of completion bonding consisting of a draw-down letter of credit or other similar instrument in an amount equal to the good faith estimated cost to construct the parking improvements, but in an amount not to exceed \$1,800,000. In the event any permit application is denied such that the parking improvements cannot be constructed, the City shall be entitled to draw the entire amount of the completion bond, letter of credit or similar instrument (as the case may be), and DEVELOPER shall have no further obligation to construct the parking improvements.

2.9.3 **Historic Preservation.** The Historic Preservation Plan, at a minimum, shall contain an inventory of historically significant

structures located within the Project and shall set forth a preservation and restoration plan, including a commitment to dedicating preservation easements to the City, with respect to any such historically significant structures. The head frame at the Daly West site is historically significant.

2.9.4 **Enhanced Environmental Protection.** DEVELOPER shall limit the construction or installation of wood-burning devices to one wood-burning device in each of the 54 single-family homes in the Project. DEVELOPER shall not request approval from the City for wood-burning devices in any other attached, or detached, residential uses. Within each lodge, or hotel constructed within the Project, DEVELOPER shall have the right to construct one wood-burning device in each such lodge or hotel, except the Montage which may have three.

2.9.5 **Lady Morgan Springs Open Space (Passive Use).** The Lady Morgan Springs Area¹³, shall be restricted, by conservation easements acceptable to the City, and signs and monitoring, if necessary, to limit use of the area to skiing (without cutting runs, glading, or thinning trees) and daytime recreational hiking. Neither construction activity nor motorized vehicular use of any kind shall be allowed in the Lady Morgan Springs Area, except as allowed, with City staff approval, for forestry and wetlands management.

2.9.6 **Open Space (Active).** All land outside of the development areas (ski terrain and open space designated on Exhibit A) will be zoned as Recreation Open Space (ROS-MPD). Upon issuance of the first Small Scale MPD for any portion of the Project, DEVELOPER and DEER VALLEY shall execute a conservation easement, for the benefit of the City and a third party conservation trust (or similar entity), to limit their use of the

¹³ Described and depicted on Exhibit J, and as further defined in the Small Scale MPD process.

Flagstaff Mountain ski terrain to construction, development and operation of ski and mountain bike lifts, ski and mountain bike runs, one skier day lodge, and other similar winter and summer recreational uses and services. Such conservation easements shall prohibit any hotel, lodging, residential or commercial construction or use on ROS-zoned land in Flagstaff Mountain. Such conservation easement shall be to the reasonable satisfaction of the City and shall be first in priority in title.

2.9.7 **Open Space (Prospect Ridge).** Within 30 days of issuance of a Small Scale MPD, DEVELOPER shall grant to the City a conservation easement, with free public trail access, without encumbrances, over acreage located on Prospect Ridge, contiguous with City-owned open space. The conservation easement area on Prospect Ridge is identified on Exhibit K attached hereto. Such conservation easement shall be to the reasonable satisfaction of the City and shall be first in priority in title.

2.9.8 **Open Space (Iron Mountain).** Upon the issuance of any Small Scale MPD, for any portion of the Project, DEVELOPER shall deed restrict or transfer to Park City, the Iron Mountain Parcels with City-approved encumbrances. In connection with such dedication, DEVELOPER shall reserve to DEVELOPER the right to lease to third parties the Iron Mountain Parcels for ski and other environmentally sensitive recreational uses. Such reservation shall not include the right to cut runs, glade, or thin trees, or construct or install ski lifts or developed alpine ski runs. DEVELOPER shall also reserve the right to retain all rent, proceeds and other consideration resulting from or generated by DEVELOPER leasing the Iron Mountain Parcels to third parties for ski and recreation-related uses. DEVELOPER shall indemnify, defend and hold the City harmless from any claim

arising from DEVELOPER's or a third party lessee's use of the Iron Mountain Parcels. Nothing herein should be construed to limit or waive governmental immunity with respect to claims made against the City.

2.9.9 **Neighborhood-Specific Design Guidelines.** DEVELOPER shall incorporate a Master Resort Association for Flagstaff Mountain and a Project-specific Property Owners' Association for the Mountain Village and Northside Neighborhood areas to cooperatively manage certain aspects of the Project. The Design Guidelines for both the Project and Bonanza Flats must emphasize a strong, common architectural theme, and shall be enforceable by one or more of the above-mentioned Associations.

2.9.10 **Public Safety.** A comprehensive emergency response plan will be required. The proposal includes a public safety site, at a minimum. The final public safety and emergency access plan must be determined prior to any permit issuance and only after coordination with the affected entities, such as the Park City Fire Service District. To the extent the Montage hotel structure requires additional safety equipment or infrastructure to achieve a minimum standard that will not result in a degradation of the Park City Fire District's I.S.O. rating, and to the extent ongoing tax revenues and impact fees generated by the Montage are insufficient to cover the costs of such additional equipment and infrastructure, any such shortfall shall be paid by DEVELOPER. Changes to any applicable Technical Report must be approved by the Park City Fire Marshall.

2.9.11 **Sandridge Parking Lots.** Prior to the issuance of a Small Scale MPD for any portion of Flagstaff Mountain, DEVELOPER shall irrevocably offer to dedicate to the City a conversation easement, or deed, satisfactory to the City to preserve the Sandridge

Parking Lots, described in Exhibit L as a public parking facility. Such interest shall be offered with no outstanding monetary encumbrances.

2.9.12 **Sandridge Heights Property.** Developer further agrees to limit its use of its Sandridge Heights property, described in Exhibit L, to either affordable housing or open space.

2.10 **FLAGSTAFF MOUNTAIN MITIGATION MEASURES:**

2.10.1 **Water System.** DEVELOPER shall build and dedicate to the Park City Water Service District an adequate water delivery system within Flagstaff Mountain to serve the Project, including all fire flow and irrigation needs.

2.10.1.1 **Withdrawal of Water Protests.** DEVELOPER shall immediately withdraw its protests to the City's pending water change application(s) before the State Engineer and agrees not to protest future City applications before the State Engineer.

2.10.1.2 **Water Source.** DEVELOPER shall design and construct a water source and delivery system to transport water from the water source to Flagstaff Mountain and to dedicate that system to the City. DEVELOPER and the City anticipate that such delivery system will include the development of a well of sufficient capacity to serve the Project.

2.10.1.3 **Group II Rights.** The City and DEVELOPER agree to file a joint application with the State Engineer to convert to municipal use within the boundaries of the Park City Water Service District all "Group II" water rights owned by both parties. The joint application will list all mutual points of diversion, all of the City's municipal sources, and all of DEVELOPER's sources including the proposed Ontario and Empire Canyon

Wells. DEVELOPER and the City shall divide the Group II rights approved for municipal use evenly, with DEVELOPER and the City each taking ownership of one-half of the total approved rights. DEVELOPER agrees to sell exclusively to the City its portion of the approved Group II water rights and DEVELOPER's interest in its Theriot Springs and Haueter Springs water rights (Weber Decree Award #456, #467 and #468) collectively referred to herein as the "Committed Water".

2.10.1.4 **Committed Water.** Once approved for municipal use, all Committed Water shall be leased to the City at a nominal cost and will therefore be unavailable for sale to others. DEVELOPER shall dedicate the Committed Water to the City, and the City shall pay to DEVELOPER from time to time an amount equal to the water development impact fees actually collected by the Park City Water Service District from the development of Flagstaff Mountain. Each such payment from the City to DEVELOPER shall be paid within 30 days following the receipt by the Park City Water Service District of each such water development impact fee.

2.10.1.5 **Excess Water Rights.** If after ten (10) years or 90% buildout of Flagstaff Mountain and Bonanza Flats, whichever last occurs, DEVELOPER retains water rights in excess of the water demand for both projects, the City may purchase the excess water rights from DEVELOPER at fair market value based on an appraisal from a mutually agreed upon appraiser or the City may relinquish its interest in the excess water rights. The City shall elect to either purchase (some or all of the

excess water rights) or relinquish its interest in the excess water rights within 180 days of written notice of the expiration of 10 years or 90% buildout of both projects, whichever last occurs. If the City takes no action within the 180 days, City will be deemed to have relinquished its interest in the excess water rights.

2.10.1.6 **Impact Fees and Water Rates.** The City will charge water development and connection impact fees and water rates within the Project in an amount equal to the water development and connection impact fees and water rates charged to other water users within the Park City Water Service District, unless extraordinary costs can be identified by the City and fairly assigned to the water users within the Project.

2.10.2 **Subsequent Agreements.** Since the time the original Agreement was adopted and executed, the City and DEVELOPER have entered into agreements that impact, implement and/or clarify certain provisions of the original Agreement including (i) An Agreement For A Joint Well Development Program dated January 14, 2000, (ii) a Memorandum of Understanding, dated January 14, 2000, Between Park City Municipal Corporation and United Park City Mines Company Clarifying and Implementing the Water Service and Water Source Development Provisions of the Development Agreement of June 24, 1999, and (iii) the Water Agreement dated effective as of March 2, 2007 (collectively, the Subsequent Agreements). The fact that this Agreement is styled as an amended and restated agreement shall not operate or be deemed to supersede, contravene, or amend the terms, conditions or provisions of the Subsequent Agreements.

2.10.3 Transportation and Traffic Mitigation. DEVELOPER has agreed to provide the following transportation and traffic mitigation measures.¹⁴ Prior to the issuance of a Certificate of Occupancy within the Mountain Village,¹⁵ the DEVELOPER shall provide the following to reduce the traffic anticipated by the Project:

2.10.3.1 **Van and Shuttle Service.** DEVELOPER shall provide for its owners, employees and guests, van and shuttle service alternatives consisting of regular circulator service within the Mountain Village and service from the Mountain Village to key destinations such as the Salt Lake International Airport, Main Street, Silver Lake, golf courses, and recreational trail heads.

2.10.3.2 **Road and Intersection Improvements.** Attached hereto as Exhibit M is a map and a more detailed list of improvements, which shall be constructed by DEVELOPER in satisfaction of this obligation. Prior to the construction of any of the improvements described below, the City shall review and approve or reject with suggested changes all plans, drawings and specifications with respect to the alignment and construction of such road and intersection improvements. Following DEVELOPER's completion of the construction of such improvements, DEVELOPER shall offer to dedicate such improvements to the appropriate governmental entity.

¹⁴ However, within the Small Scale MPD process, the City may conclude that these transportation and traffic measures should be reduced, and will modify DEVELOPER's obligations accordingly.

¹⁵ Except for DEER VALLEY's day lodge pursuant to paragraph 2.5 herein.

- 2.10.3.3 **Contribution to Marsac Roundabout.** DEVELOPER shall financially participate in the reconstruction of the intersection of Marsac Avenue and Deer Valley Drive. DEVELOPER is responsible for paying its proportionate share (determined by projected traffic generation) of the City's cost of such reconstruction to mitigate the impact of the Flagstaff Mountain and Bonanza Flats projects on the intersection.
- 2.10.3.4 **Runaway Truck Lane.** DEVELOPER, or an affiliate of DEVELOPER, shall construct a runaway truck lane on the Mine Road section of S.R. 224, as described on Exhibit N attached hereto. DEVELOPER expects to dedicate the Runaway Truck Lane to UDOT.
- 2.10.3.5 **Mine Road Widening.** Upon Planning Commission recommendation, DEVELOPER shall widen the Mine Road section of S.R. 224 as described on Exhibit M attached hereto.
- 2.10.3.6 **Mine Road Passing Lane.** Upon Planning Commission recommendation, DEVELOPER shall create and dedicate a passing lane on the Mine Road section of S.R. 224 as described on Exhibit M attached hereto.
- 2.10.3.7 **Drainage Improvements.** DEVELOPER shall improve drainage to S.R. 224 as described on Exhibit M attached hereto.
- 2.10.3.8 **Landscaping.** Upon Planning Commission approval, DEVELOPER may construct and create, at DEVELOPER'S sole cost and expense, landscape improvements in the area depicted on

Exhibit M, uphill from the intersection of S.R. 224 with Hillside to act as a Project entry statement.

2.10.4 **Construction Mitigation.** DEVELOPER shall provide the following measures, all to the reasonable satisfaction of the City's Chief Building Official, to mitigate the impact of construction within Flagstaff Mountain. DEVELOPER shall also adhere to the usual construction impact mitigation measures required by the City. Additional reasonable site-specific mitigation measures may be required at the Small Scale MPD phase. These measures will be permanently reflected in Covenants, Conditions and Restrictions of each development parcel. The Detailed Construction Phasing Plan to be submitted by DEVELOPER to the City shall include, without limitation, provisions pertaining to:

- 2.10.4.1 Limits of Disturbance and Vegetation Protection for all construction, including construction of public improvements.
- 2.10.4.2 Construction staging, on-site batch plants, and materials stockpiling¹⁶ and recycling in the Daly West area to keep all excavated materials on site during the Project infrastructure and construction phases.
- 2.10.4.3 Construction traffic routing plan to minimize traffic impacts on Old Town and residential areas, by only allowing construction traffic to use current state roads, unless otherwise directed by the City.
- 2.10.4.4 Dust and soils monitoring and containment, along with remediation of contaminated mining waste within the areas that are disturbed during the construction of the improvements within the Project and erosion and runoff controls for the entire Project

¹⁶ Developer shall stockpile all earthen material on site.

2.10.4.5 Temporary public access trails throughout construction.

2.10.4.6 Tools and equipment storage on-site adequate to serve all construction.

2.10.5 **Employee/Affordable Housing.** DEVELOPER shall provide deed-restricted employee/affordable housing units (“Affordable Unit Equivalents” or “AUEs”) as defined by the City’s affordable housing policy in an amount equal to 10% of the residential Unit Equivalents and 20% of the commercial Unit Equivalents approved by the City for the Project (collectively, the “Base AUEs”). The employee/affordable housing requirement for the Project, including the Montage, is 98.9 Base AUEs. One AUE equals 800 square feet. In addition to the Base AUEs, DEVELOPER has committed to construct, off-site, 20 additional AUEs (the “Additional AUEs”) as an additional community benefit for the Project. Within 24 months from the effective date of this Agreement, the DEVELOPER (or any assignee thereof) shall either (i) begin construction of the 20 Additional AUEs, or (ii) post a financial guarantee in a form acceptable to the City Attorney in favor of the City equal to 10 percent of the estimated construction costs of the Additional AUEs. Each Additional AUE shall be sold or rented at prices and terms consistent with the City’s affordable housing guidelines in effect at the time a Certificate of Occupancy is issued for the AUE. The calculation of total AUEs is detailed in the following table:

<u>Type of Use</u>	<u>Unit Equivalents</u>	<u>Mitigation Rate</u>	<u>AUEs Required</u>
Residential			
Residential Units	785	0.1	78.50
Single Family Home Sites	54	0.1	5.40
Subtotal Residential	839		83.90
<u>Type of Use</u>	<u>Square Footage / 1,000 SF</u>	<u>Mitigation Rate</u>	<u>AUEs Required</u>
Commercial			
Commercial Unit Equivalents	75	0.2	15.00
Subtotal Commercial	75		15.00
Base AUEs On-Site (25%): 24.725			
Base AUEs Off-Site (75%): 74.175 *			
Total Base AUEs			98.90
Additional AUEs Contributed by Developer (located Quinns Junction)			20.00
TOTAL AUEs			118.00

*May be located at Quinns Junction, consistent with the City's approved employee/affordable housing plan.

A minimum of 25% of the Base AUEs shall be located on-site within the Project; however, at DEVELOPER'S option, any such on-site Base AUEs not actually constructed on-site or contractually committed to be constructed on-site may be constructed off-site on a 1.5-for-1 basis. DEVELOPER and the City shall consult with Mountainlands Housing Trust, or its equivalent (if any), to determine the type and location of employee/affordable housing which would be most effective in offsetting the demand generated from the Project. DEVELOPER shall provide the remaining 75% of the Base AUEs consistent with the City's approved employee/affordable housing plan. The employee/affordable housing will be phased with the Project in accordance with the approved Phasing Plan. Upon Planning Commission recommendation, the Housing Authority may direct DEVELOPER to:

- 2.10.5.1 Develop, subject to deed restrictions some of the remaining units on the 20-Acre Quinn's Junction Parcel; or
- 2.10.5.2 Donate in a form satisfactory to the City, without restrictions or encumbrances, the 20-Acre Quinn's Junction Parcel to the City in lieu of some or all of the remaining portion of DEVELOPER's affordable housing obligation; or

2.10.5.3 Build the units on an alternate parcel provided to DEVELOPER by the City. DEVELOPER must donate the 20-Acre Quinn's Junction Parcel to the City if the City offers to donate otherwise suitable land to DEVELOPER. If the City and DEVELOPER exchange parcels with respect to the new employee/affordable housing units, then DEVELOPER shall construct on such alternate parcel such number of new employee/affordable housing units, up to the required number of units, for which DEVELOPER is able to obtain approval. In no event shall the cost incurred by DEVELOPER to construct the new employee/affordable housing units on an alternate parcel provided by the City exceed the cost which DEVELOPER would have incurred to construct such new employee/affordable housing units on the 20-Acre Quinn's Junction Parcel; or

2.10.5.4 If mutually acceptable to DEVELOPER and the City, pay to the City a fee in lieu of constructing employee/affordable housing, consistent with the City's affordable housing policy, if such payment in lieu of constructing employee/affordable housing results in the construction or dedication of actual units for affordable /employee housing; or

2.10.5.5 Satisfy its obligation in a manner otherwise consistent with the City's affordable housing policy.

2.10.6

5-Year Irrevocable Offer to Annex the 20-Acre

Quinn's Junction Parcel. For the next five years from the date of this Amended and Restated Agreement, DEVELOPER hereby irrevocably offers to annex the 20-Acre Quinn's Junction Parcel to the City.

SECTION III. ADDITIONAL PUBLIC BENEFITS

In addition to the foregoing, DEVELOPER offers the following inducements to contract:

3.1 **Richardson Flats.** DEVELOPER unconditionally offers to annex Richardson Flats to the City and, regardless of the annexation of Richardson Flats, to restrict development of Richardson Flats to one of the following options to be selected by DEVELOPER, at DEVELOPER'S sole discretion:

Option 1. Under Option one DEVELOPER must limit the use of Richardson Flats to golf (with the requisite clubhouse, maintenance buildings and other related improvements), equestrian uses (including the construction of an arena or indoor equestrian center), and/or such other public recreational opportunities or special events as the City may deem proper. In the event DEVELOPER is able to obtain necessary approvals from EPA and/or DEQ, then DEVELOPER must construct on Richardson Flats a golf course, clubhouse, and driving range with adequate¹⁷ provisions for defined public access.

Option 2. Under Option two, DEVELOPER must limit the use of Richardson Flats to an 18-hole golf course (with the requisite clubhouse, maintenance buildings and other related improvements)¹⁸ and would make available to the City a site for a second 18-hole golf course. The site to be donated to the City would not include land in need of environmental remediation. If a second golf course is constructed under Option two, then the City and DEVELOPER shall work cooperatively to develop shared facilities such as a driving range and golf maintenance shops.

Option 3. If, after diligent efforts, DEVELOPER cannot receive EPA or DEQ approval of the aforementioned recreational

¹⁷ The course must be operated to maximize play.

¹⁸ Under Option 2 DEVELOPER may in the City's sole discretion be afforded the right to use Richardson Flats for such other public recreational opportunities or special events as the City may deem proper.

improvements, DEVELOPER will perpetually deed restrict Richardson Flats to prevent further development.¹⁹

In addition to the foregoing provisions, DEVELOPER shall, in part as an additional public benefit and in part as a traffic mitigation measure, provide the City with fee title (unless the City otherwise agrees to a long term lease) to 30 acres at Richardson Flats. Such acreage will be used only for ball fields or similar recreational spaces, and improvements related thereto, and parking. On this acreage, DEVELOPER will provide a parking area which may be paved and which will accommodate segregated Montage and Empire Pass parking (up to 100 spaces), and parking for the City (up to 650 spaces), for a total of up to 750 spaces. This parking area will also serve as the location for Montage construction parking, and DEVELOPER or Montage shall be responsible for providing or arranging construction parking shuttles. The parking improvements may be constructed in phases. DEVELOPER will have naming rights for the ball fields or similar recreational spaces, and will not select a name that is inappropriate. The parking improvements (excluding the 100 dedicated Montage spaces and spaces required for construction parking and other operational needs) may be used by the City for reasonable ancillary uses such as special events.

- 3.2 **Open Space/Transit Management Fund.** DEVELOPER shall pay on each transfer of DEVELOPER's land, and shall separately covenant with all successors in interest in a manner which runs with the land, to assess a 1% Open Space/Transit Management Fee on the gross sales price of all real property within the Project. 50% of the Open Space/Transit Management Fee shall belong to the Flagstaff Mountain Master Resort

¹⁹ The timing of Richardson Flats development shall be addressed in the Construction Phasing and General Infrastructure Phasing Plans required in Sections 2.1.10 and 2.1.11 with development commencing as early as possible.

Association to reduce Master Resort Association dues associated with obligations assumed herein or to enhance the Master Resort Association's service to its members. 50% of the Open Space/Transit Management Fee shall be paid to the City to assist in funding the costs and expenses for enhanced transportation to the Project, recreation improvements and/or open space acquisition, maintenance or preservation. This Open Space/Transit Management Fee shall not apply to the transfer of real property within the Project either solely as security for financing (e.g. mortgage) or for nominal consideration solely to initially capitalize the development entity. DEVELOPER acknowledges that the Project requires an open space management fee to mitigate the adverse effects of the Project. As such, DEVELOPER covenants that it will pay this fee as a contractual obligation, and not as a regulated entity. DEVELOPER shall vigorously defend the imposition of such fees. DEVELOPER shall not take any action (contractually, judicially, or legislatively) to challenge or otherwise adversely affect the enforceability of the Open Space/Transit Management Fee as a valid and enforceable real covenant.

SECTION IV. IMPACT FEES/PLAN CHECK FEES

- 4.1 **Conditions of Approval and Impact Fees.** With respect to the development of Flagstaff Mountain, DEVELOPER accepts and agrees to comply with the impact, connection and building fees of the City currently in effect, or as amended, to the extent the amended fees are applied uniformly within an impact fee district. DEVELOPER acknowledges that the Project requires infrastructure supported by impact fees and finds the fees currently imposed to be a reasonable monetary expression of exactions that would otherwise be required at this time. As such, DEVELOPER covenants that it will pay impact fees as a contractual obligation, and not exclusively as a regulated entity. If the state legislature disallows the imposition of a regulatory impact fee, DEVELOPER will pay those impact fees in effect at the time of such change in state law throughout the remaining buildout of the Project. Further DEVELOPER

agrees to pay plan check fees in the amount of 65% of the building permit fee.

SECTION V. BONANZA FLATS DEVELOPMENT PARAMETERS

5.1 **Restrictions on Bonanza Flats Development.** DEVELOPER covenants that it will never apply, nor assist in any application, to the City or to Wasatch County for the development of Bonanza Flats in excess of the following maximum densities. Further, DEVELOPER shall amend its development application with Wasatch County, and shall restrict development in Bonanza Flats to the following maximum densities:

5.1.1 A maximum of 260 residential units (280 Unit Equivalents), of which no more than 160 units shall be Bonanza Flats single family home sites.

5.1.2 An 18-hole golf course, including the construction of no larger than a 20,000 sq. ft club house and other golf-related facilities, with Nordic skiing thereon during the winter, all as generally depicted on Exhibit O.

5.1.3 75,000 square feet of resort-related commercial uses.

5.1.4 Alpine and Nordic ski terrain, ski runs, ski lifts and other ski-related improvements, all as depicted on Exhibit O.

5.2 **Wasatch County Approval of Bonanza Flats Development Proposal.** DEVELOPER has a pending application in Wasatch County, with respect to Bonanza Flats, requesting density far in excess of that which the City regards as appropriate. As an inducement for the City to enter into this Agreement, DEVELOPER agrees to amend its development application with Wasatch County in order to reflect the terms and conditions of this Agreement regarding the development of Bonanza Flats. City's contractual restrictions on Bonanza Flats development are in no respect an endorsement of development on Bonanza Flats. DEVELOPER agrees that the portions of Bonanza Flats, as described on Exhibit C attached hereto, which are not to be developed shall be subjected to restrictive covenants or conservation easements, dedicated to a third party conservation trust (or

similar entity), in a form acceptable to the City, so that the real property which is not to be developed shall be limited in perpetuity to recreational and open-space uses. DEVELOPER and the City acknowledge that the annexation of Bonanza Flats to the City is not being considered at this time by either the City or by DEVELOPER.

5.3 **Snyderville Basin Sewer Improvement District Annexation.**

Snyderville Basin Sewer Improvement District (“SBSID”) must agree to annex Bonanza Flats and agree to provide sewer service within Bonanza Flats if Park City is to provide water service to the area. SBSID capacity shall be restricted in size to accommodate no more than the restricted densities agreed to herein. If Wasatch County approves the use of Park City water for culinary use in Bonanza Flats, then DEVELOPER must apply for and pursue annexation to SBSID.

5.4 **Annexation.** If Wasatch County recommends that DEVELOPER seek annexation to the City of Bonanza Flats, then DEVELOPER shall request that the City annex Bonanza Flats. In the event that DEVELOPER requests that the City annex Bonanza Flats, the City anticipates the execution of an interlocal agreement with Wasatch County to address fiscal issues in connection with the City’s annexation of Bonanza Flats.

5.5 **Request for Transfer of Bonanza Flats Density to Flagstaff Mountain.**

DEVELOPER may seek approval from the City of additional density within Flagstaff Mountain in exchange for DEVELOPER transferring approved density from Bonanza Flats and deed restricting such land as open space. City’s contractual restrictions on development in Bonanza Flats in no way shall be construed as an endorsement of such densities either in Bonanza Flats nor transferred to the Mountain Village. Upon DEVELOPER’s request, the City would consider such transfer. If favorably inclined to entertain such density transfer, the City would attempt in good faith to negotiate an interlocal agreement with Wasatch County to address fiscal issues associated with such action. In connection with any such request by DEVELOPER, the City may give higher priority

to the transfer of multifamily or lodging units and may consider many factors, including but not limited to the following:

- 5.5.1 The location and quality of open space within the Bonanza Flats property that would occur as a result of the transfer;
- 5.5.2 The suitability of increased density in the Mountain Village;
- 5.5.3 The potential reduction of traffic;
- 5.5.4 The potential positive impacts on the transportation system;
- 5.5.5 The visual and other impacts to the Mountain Village; and
- 5.5.6 The positive and negative impacts to the Bonanza Flats Property.

5.6 **Private Road.** Consistent with an approved phasing plan for Flagstaff Mountain, DEVELOPER may construct a private controlled access road between the Flagstaff Mountain and the Bonanza Flats development areas, provided that such private road is properly controlled to prevent through access to adjacent properties and deed restricted to prevent its extension beyond the terminus depicted in Exhibit C.

5.7 **Water Service.** DEVELOPER and the City acknowledge and agree that water service and sewer service to Bonanza Flats should be provided from the same basin in order to avoid any trans-basin transfer issues. Inasmuch as the City shall be providing water service to the Project, the City and DEVELOPER desire that the City provide water service to Bonanza Flats as well. If Wasatch County: 1) approves DEVELOPER's amended proposal for the limited development of Bonanza Flats detailed herein, and 2) approves DEVELOPER's proposal that the City provide water service to Bonanza Flats, then, subject to a City-approved infrastructure phasing plan, DEVELOPER shall build and dedicate to the Park City Water Service District an adequate water delivery system, to service Bonanza Flats, including all fire flow and irrigation needs. DEVELOPER shall work cooperatively with the City to develop a water source or sources, including, but not limited to, making well sites, water rights and easements available to the City. The City shall provide culinary water to Bonanza Flats according to the terms of this Agreement. DEVELOPER will

construct all infrastructure, including a source of water necessary to provide water service to Bonanza Flats. City water development and connection fees, as well as water rates, shall be the same as those imposed in the Project, unless the City can identify and fairly assign extraordinary costs to end users within Bonanza Flats. No water from a Weber Drainage Basin source shall be used for outdoor uses in Bonanza Flats.

5.8 **No Annexation Alternative.** If Bonanza Flats is not annexed into the City, and if the requirements described in Sections 5.3, 5.6 and 5.7 are satisfied, then DEVELOPER shall not build within Bonanza Flats more than the units described in Section 5.1 above.

5.9 **Conditions of Development of Bonanza Flats.** Regardless of the annexation of Bonanza Flats to the City, DEVELOPER agrees to the following:

5.9.1 The residential and commercial units constructed within Bonanza Flats shall not be located adjacent to the lakes within the Bonanza Flats property.

5.9.2 If Bonanza Flats is developed, but is not annexed DEVELOPER agrees to provide employee/affordable housing units consistent with its obligations in the Flagstaff Mountain annexation.

5.9.3 Within Bonanza Flats, DEVELOPER shall limit the construction of wood-burning devices to one wood-burning device per single family unit. DEVELOPER shall not request approval from Wasatch County or from the City for wood-burning devices in any other attached, or detached, residential uses. Within each lodge, or hotel constructed within Bonanza Flats, DEVELOPER may construct one wood-burning device in each such lodge or hotel.

5.9.4 DEVELOPER shall pursue an interlocal agreement with Wasatch County whereby the Park City Fire Protection District will provide fire protection services within Bonanza Flats.

5.9.5 Upon realignment of S.R. 224, DEVELOPER shall prohibit

commercial snowmobile use within Bonanza Flats.

SECTION VI. AMENDMENT OF AGREEMENT AND DEVELOPMENT PLAN

- 6.1 This Agreement may be amended from time to time by mutual written consent of the Parties.

SECTION VII. IMPLEMENTATION OF THIS AGREEMENT

- 7.1 **Processing and Approvals.** Site specific plans shall be deemed proposed Small Scale Master Plans and shall be subject to the process and limitations set forth in the Park City Municipal Corporation Land Management Code that is in effect when the DEVELOPER submits a complete application for a Small Scale MPD.
- 7.2 **Cooperation in the Event of Legal Challenge.** If any third party challenges the validity, or any provision, of this Agreement, (1) the Parties shall cooperate in defending such action or proceeding, and (2) DEVELOPER shall hold harmless, and shall indemnify the City for all costs (including attorneys' fees) associated with defending this Agreement. Nothing herein shall be construed as a waiver of governmental immunity, as applicable.
- 7.3 **Impossibility of Performance.** If this Agreement is delayed in its effect by actions beyond the control of City or DEVELOPER, this Agreement shall remain in full force and effect during such delay. If such delay in the effect of this Agreement extends for a period of more than one year, this Agreement shall be terminable by DEVELOPER or the City upon written notice to the other at any time after such initial one-year period. In the event of termination, all rights and obligations hereunder shall be deemed terminated, provided, however, that the parties shall cooperate to return to the status quo ante.

Section VIII. GENERAL PROVISIONS

- 8.1 **Covenants Running with the Land.** The provisions of this Agreement shall constitute real covenants, contract and property rights and equitable servitudes, which shall run with all of the land subject to this Agreement. The burdens and benefits hereof shall bind and inure to the benefit of each

of the Parties hereto and all successors in interest to the Parties hereto. All successors in interest shall succeed only to those benefits and burdens of this Agreement which pertain to the portion of the Project to which the successor holds title. Such titleholder is not a third party beneficiary of the remainder of this Agreement or to zoning classifications and benefits relating to other portions of the Project.

8.2 **Transfer of Property.** DEVELOPER and DEER VALLEY shall have the right, without obtaining the City's consent or approval, to assign or transfer all or any portion of its rights, but not its obligations, under this Agreement to any party acquiring an interest or estate in the Project, or any portion thereof. Third party assumption of DEVELOPER's or DEER VALLEY's obligations under this Agreement shall not relieve DEVELOPER or DEER VALLEY of any responsibility or liability with respect to the expressly assumed obligation, unless the City expressly agrees in writing to the reduction or elimination of DEVELOPER's or DEER VALLEY's responsibility or liability. DEVELOPER and DEER VALLEY shall provide notice of any proposed or completed assignment or transfer. If DEVELOPER or DEER VALLEY transfers all or any portion of the property comprising Flagstaff Mountain, Richardson Flats, Sandridge or Bonanza Flats, the transferee shall succeed to all of DEVELOPER's or DEER VALLEY's rights under this Agreement. To the extent the City believes (in its sole discretion, considering the totality of the DEVELOPER's and/or DEER VALLEY's obligations) that the successor in interest has ample resources to secure the City's rights under this Agreement, the City may release DEVELOPER and/or DEER VALLEY from its proportionate liability under this Agreement.

8.3 **No Agency, Joint Venture or Partnership.** It is specifically understood and agreed to by and among the Parties that: (1) the subject development is a private development; (2) City, DEER VALLEY and DEVELOPER hereby renounce the existence of any form of agency relationship, joint venture or partnership among City, DEER VALLEY and DEVELOPER;

and (3) nothing contained herein shall be construed as creating any such relationship among City, DEER VALLEY and DEVELOPER.

SECTION IX. MISCELLANEOUS

- 9.1 **Incorporation of Recitals and Introductory Paragraphs.** The Recitals contained in this Agreement, and the introductory paragraph preceding the Recitals, are hereby incorporated into this Agreement as if fully set forth herein.
- 9.2 **Other Miscellaneous Terms.** The singular shall include the plural; the masculine gender shall include the feminine; “shall” is mandatory; “may” is permissive.
- 9.3 **Severability.** If any provision of this Agreement or the application of any provision of this Agreement to a particular situation is held by a court of competent jurisdiction to be invalid or unenforceable, the remaining provisions of this Agreement shall continue in full force and effect.
- 9.4 **Construction.** This Agreement has been reviewed and revised by legal counsel for DEVELOPER, DEER VALLEY and the City, and no presumption or rule that ambiguities shall be construed against the drafting Party shall apply to the interpretation or enforcement of this Agreement. Since the time the original Agreement was adopted and executed, many of the DEVELOPER’S obligations hereunder have been satisfied. The fact that this Agreement is styled as an amended and restated agreement shall not be deemed or construed to reinstate the DEVELOPER obligations that have been satisfied as of the date hereof.
- 9.5 **Notices.** Any notice or communication required hereunder between the Parties must be in writing, and may be given either personally or by registered or certified mail, return receipt requested. If given by registered or certified mail, the same shall be deemed to have been given and received on the first to occur of (i) actual receipt by any of the addressees designated below as the Party to whom notices are to be sent, or (ii) five (5) days after a registered or certified letter containing such notice, properly addressed, with postage prepaid, is deposited in the United States

mail. If personally delivered, a notice is given when delivered to the Party to whom it is addressed. Any Party hereto may at any time, by giving ten (10) days written notice to the other Parties hereto, designate any other address in substitution of the address to which such notice or communication shall be given. Such notices or communications shall be given to the Parties at the address set forth below:

If to City to:

City Manager
445 Marsac Ave.
P.O. Box 1480
Park City, UT 84060

Copy to:

City Attorney
445 Marsac Ave.
P.O. Box 1480
Park City, UT 84060

If to DEVELOPER to:

United Park City Mines Company
c/o David J. Smith
P.O. Box 1450
Park City, UT 84060

Copy to:

Clark K. Taylor
VanCott Bagley Cornwall & McCarthy
P. O. Box 45340
Salt Lake City, Utah 84145

If to DEER VALLEY:

Deer Valley Resort Company
Attn: Bob Wheaton, President
2250 Deer Valley Drive South
P.O. Box 889
Park City, Utah 84060

Copy to:

General Counsel
Royal Street Corporation
7620 Royal Street East, Suite 205
P.O. Box 3179
Park City, Utah 84060

9.6 **No Third Party Beneficiary.** This Agreement is made and entered into for the sole protection and benefit of the Parties and their assigns. No other party shall have any right of action based upon any provision of this Agreement whether as third party beneficiary or otherwise.

9.7 **Counterparts and Exhibits.** This Agreement is executed in four (4) duplicate counterparts, each of which is deemed to be an original. This Agreement consists of forty-two (42) pages, including notary acknowledgment forms, and in addition, sixteen (16) exhibits, which constitute the entire understanding and agreement of the Parties to this Agreement. The following exhibits are attached to this Agreement and incorporated herein for all purposes:

- Exhibit A Map and Legal description of Flagstaff Mountain
- Exhibit B Map and Legal description of the Iron Mountain
Parcels
- Exhibit C Map and Legal description of Bonanza Flats
- Exhibit D Map and Legal description of Richardson Flats
- Exhibit E Map and Legal description of 20-Acre Quinn's
Junction Parcel
- Exhibit F Deer Valley Ski Area Master Plan
- Exhibit G Deer Valley Resort Company Ski Run Construction
and Revegetation Standards
- Exhibit H Guardsman Realignment
- Exhibit I Emergency Access
- Exhibit J Lady Morgan Springs Open Space Area
- Exhibit K Approximate Location of Prospect Ridge Open
Space
- Exhibit L Map and Legal description of Sandridge Parking
Lots and Sandridge Heights parcels
- Exhibit M Road and Intersection Improvements Detail
- Exhibit N Runaway Truck Lane
- Exhibit O Bonanza Flats golf course and ski improvements

Exhibit P Zoning Map for Flagstaff Mountain

- 9.8 **Attorneys' Fees.** In the event of a dispute between any of the Parties arising under this Agreement, the prevailing Party shall be awarded its attorneys' fees and costs to enforce the terms of this Agreement.
- 9.9 **Duration.** This Agreement shall continue in force and effect until all obligations hereto have been satisfied. DEVELOPER shall record the approved annexation plat for Flagstaff Mountain within 30 days of the City's adoption of an annexation ordinance to annex Flagstaff Mountain. The Large Scale Master Plan for Flagstaff Mountain granted herein shall continue in force and effect for a minimum of four years from its issuance and shall be effective so long as construction is proceeding in accordance with the approved phasing plan. Upon expiration of the minimum four-year period, approval will lapse after two additional years of Inaction following the expiration of such four-year period, unless extended for up to two years by the Planning Commission.

IN WITNESS WHEREOF, this Agreement has been executed by UPCM and by DEER VALLEY by persons duly authorized to execute the same and by the City of Park City, acting by and through its City Council effective as of the 2nd day of March, 2007.

PARK CITY MUNICIPAL CORPORATION

By: *Dana Williams*
Dana Williams, Mayor

ATTEST: City Clerk

By: *Janet Scott*
Janet Scott, City Recorder


APPROVED AS TO FORM:

Mark D. Harrington
Mark D. Harrington, City Attorney



DEVELOPER:

United Park City Mines Company,
a Delaware corporation




David J. Smith, Authorized Signing Officer


STATE OF UTAH)

: ss

COUNTY OF SUMMIT)

On this 28th day of ~~March~~ ^{February}, 2007 before me, Lorrie J. Hoggan, the undersigned Notary Public, personally appeared David J. Smith, personally known to me to be the Authorized Signing Officer of United Park City Mines Company, on behalf of the corporation named herein, and acknowledged to me that the corporation executed it. Witness my hand and official seal.




Notary Public, State of Utah
Residing in Valley, Utah

DEER VALLEY RESORT COMPANY,

a Utah limited partnership

By: Royal Street of Utah, a Utah corporation,
General Partner

By: _____
Robert Wells, Vice President


DEVELOPER:
United Park City Mines Company,
a Delaware corporation




David J. Smith, Authorized Signing Officer


STATE OF UTAH)
 : ss
COUNTY OF SUMMIT)

On this 28th day of ~~March~~ ^{February}, 2007 before me, Lorrie J. Hoggan, the undersigned Notary Public, personally appeared David J. Smith, personally known to me to be the Authorized Signing Officer of United Park City Mines Company, on behalf of the corporation named herein, and acknowledged to me that the corporation executed it. Witness my hand and official seal.



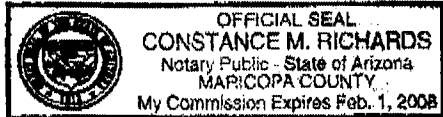

Notary Public, State of Utah
Residing in Ordley, Utah

DEER VALLEY RESORT COMPANY,
a Utah limited partnership
By: Royal Street of Utah, a Utah corporation,
General Partner

By: 
Robert Wells, Vice President

ARIZONA
STATE OF UTAH)
MARICOPA : ss
COUNTY OF SUMMIT)

On this 1 day of MARCH, 2007 before me, Constance M Richards, the undersigned Notary Public, personally appeared **Robert Wells**, personally known to me to be the Vice President of Royal Street of Utah, on behalf of the corporation named herein, and acknowledged to me that the corporation executed it. Witness my hand and official seal.



Constance M Richards
Notary Public, State of Utah AZ
Residing in Maricopa County, AZ

SCHEDULE 3.1

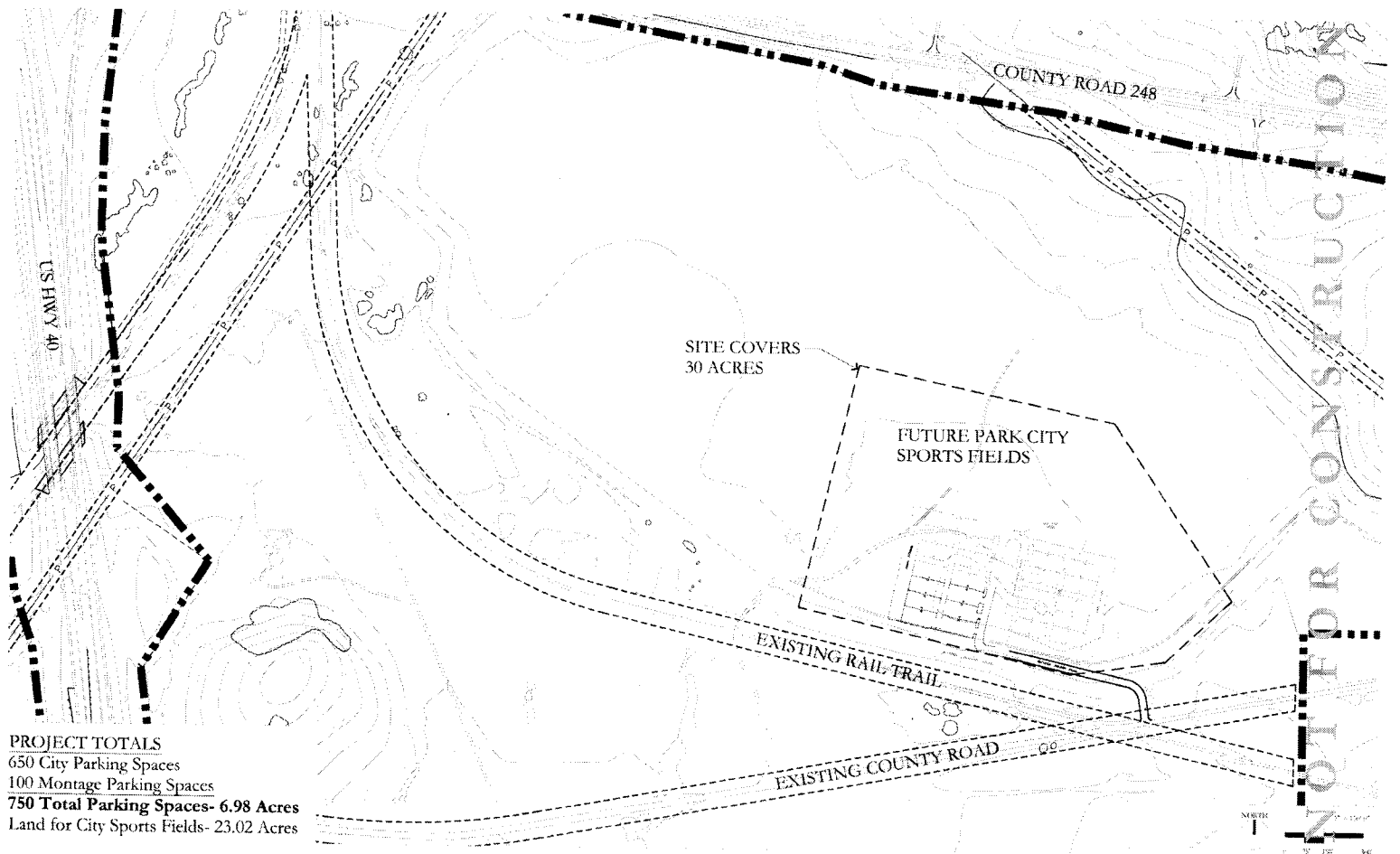
RICHARDSON FLATS PARKING AREA SPECIFICATIONS

Talisker or United Park City Mines Company will provide the City with fee title (unless the City otherwise agrees to a long term lease) to 30 acres at Richardson Flats (map attached). The use of this land is provided on the basis that it will be only for ball fields or similar recreational spaces (and related improvements) and parking. On this acreage, Talisker will provide a paved area which will accommodate segregated Montage and Empire Pass parking (up to 100 spaces) and parking for the City (up to 650 spaces) for a total of up to 750 spaces. The cost of improving the existing County road leading to the site shall be paid for by the Developer, and shall be subject to a late comer's agreement. The parking improvements shall be constructed in phases as established during the MPD for those improvements in cooperation with Summit County. The parking improvements (excluding the 100 dedicated Montage spaces and spaces required for construction parking and other operational needs) may be used by the City for reasonable ancillary uses such as special events. Construction of the parking improvements will be assured through a form of completion bonding consisting of a draw-down letter of credit or other similar instrument in an amount equivalent to the good faith estimated cost to construct the parking improvements, but in an amount not to exceed \$1,800,000. In the event any permit application is denied such that the parking improvements cannot be constructed, the City shall be entitled to draw the entire amount of the completion bond, letter of credit or similar instrument (as the case may be), and DEVELOPER shall have no further obligation to construct the parking improvements.

Additional specifications are as follows:

1. Adequate space will be provided for drainage & snow storage.
2. The area will have reasonably flat terrain.
3. The parking lot will allow adequate bus travel through the parking area.
4. An allowance for signs and street lights is included.
5. The lot will be paved to accommodate the weight of City busses, in accordance with applicable Summit County construction standards and/or the Park City Construction Specifications and Standard Drawings as reasonably applied by the City engineer and the DEVELOPER'S design engineer.

The precise layout and cost of the ball fields or similar recreational spaces within the 30 acre parcel, and improvements related thereto, are the City's responsibility.



PROJECT TOTALS
 650 City Parking Spaces
 100 Montage Parking Spaces
750 Total Parking Spaces- 6.98 Acres
 Land for City Sports Fields- 23.02 Acres

RICHARDSON FLATS
 Park City, Utah

Conceptual Site Plan (Permit Submittal)

October 10, 2006

CLIENT: *Richardson Flats*
 ARCHITECT:
 CONSULTANT:
 SCALE:

HART HOWERTON
 ENGINEERS ARCHITECTS
 100 S. MAIN ST. SUITE 200
 PARK CITY, UT 84302
 (435) 799-1111
 FAX: (435) 799-1112

RECORDER'S NOTE
 LEGIBILITY OF WRITING, TYPING OR
 PRINTING UNSATISFACTORY IN THIS
 DOCUMENT WHEN RECEIVED.