

931 Filed March 11th 1904


I hereby grant to S. S. Nunn, and his successors and grantees, a right to erect and maintain across my premises poles and wire circuits for the purpose of transmitting electricity from the Power House in Provo Canyon to such points as Nunn or his grantees may desire for a consideration of Six (\$600) dollars the receipt of which is hereby acknowledged.

Said premises are described as follows: Commencing 16. chs South of the N. W. corner of Section 17 T. 7 S. R. 3. E. Thence S. 89° E. 690 chs. Thence S. 29° E. 10.17 chs; Thence N. 89° W. 2280 chs; Thence N. 1° E. 8.90 chs; Thence S. 89° E. 10.73 chs. area 18 acres. Recorded Book 3 page 509 Utah County records.

In witness whereof, I have hereunto set my hand and seal this 29th day of March A. D. 1899.

Mrs. E. C. Milner (Seal)

State of Utah }
County of Utah }



On the 29th day of March A. D. 1899, personally appeared before me Mrs E. C. Milner the signer of the above instrument, who duly acknowledged to me that she executed the same.



W. B. Searle
Notary Public.

My Commission expires March 27th 1903.

932 Filed March 11th 1904

We hereby grant to S. S. Nunn, and his successors and grantees, a right to erect and maintain across our premises poles and wire circuits for the purpose of transmitting electricity from the Power House in Provo Canyon to such points as Nunn or his grantees may desire, for Thirteen Dollars the receipt of which is hereby acknowledged as full payment for 13 poles to stand on the land on the line indicated by the present survey stakes. Said premises are described as follows: The N. W. 1/4 of the N. W. 1/4 of section 12 Township 8 South Range 2 East Salt Lake Base and Meridian.

In witness whereof, we have hereunto set our hands and seal this 14th day of July A. D. 1899.

Jonah Cinge (Seal)
Hebe Cinge (Seal)

State of Utah }
County of Utah }

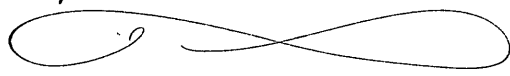
On the 14th day of July A. D. 1899, personally appeared before me Jonah Cinge and Hebe Cinge his wife the signers of the above instrument, who duly acknowledged to

me that they executed the same.



W. B. Searle
Notary Public.

My Commission expires March 27th 1903.



We hereby grant to S. S. Nunn, and his successors and grantees, a right to erect and maintain across our premises poles and wire circuits for the purpose of transmitting electricity from the Power House in Provo Canyon to such points as Nunn or his grantees may desire, One line of poles. Said premises are described as follows: Beginning 5 ch. S of N. E. cor of N. E. 1/4 Sec 15 T8 S. R. 2 E. S. S. M. Th. S. 19.78 ch Th. N. 88 3/4° Ph. 6.50 ch. Th. N. 1 5/8° W. 19.90 ch. Th. S 87° E 7.08 ch to point of beginning, containing 13.45 acres. In Witness whereof, we have hereunto set our hands and seals this second day of September A. D. 1899.

933 Filed March 11th 1904

State of Utah }
County of Utah }

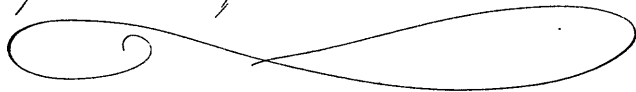
George Jarvis (Seal)
Ann B. Jarvis (Seal)

On the second day of September A. D. 1899, personally appeared before me George Jarvis and Ann B. Jarvis his wife the signers of the above instrument, who duly acknowledged to me that they executed the same.



Samuel Cornaby
Notary Public.

My Commission expires April 9-1901.



I hereby grant to S. S. Nunn, and his successors and grantees, a right to erect and maintain across my premises poles and wire circuits for the purpose of transmitting electricity from the Power House in Provo Canyon to such points as Nunn or his grantees may desire, One line of poles. Said premises are described as follows:

934 Filed March 11th 1904

Commencing 7.47 ch N. and 4.61 ch S. and 1 3/4° E. of the N. E. cor of N. E. 1/4 Sec 15 T8 S. R. 2 E. S. S. M. Th. N. 88 3/4° W. 10.05 ch. Th. S. 20° 45' E 19.80 ch Th. S 88° E 9.78 ch. Th. N. 1 5/8° W. 19.90 ch to point of beginning containing 19.64 acres. In Witness whereof, I have hereunto set my hand and seal this second day of September A. D. 1899.

John Houghton (Seal)