

**Application for Assessment and  
Taxation of Agricultural Land**

**Summit County Utah Assessor**

Farmland Assessment Act  
UCA 59-2-501 to 515  
Form TC-582ED

**Owner**  
WILDE JON C/H/W (JT)  
HCR 65 BOX 185  
MC KINNON, WY 82938

**Date of Application**  
07/03/2008

**ENTRY NO. 00849980**

07/17/2008 10:33:34 AM B: 1940 P: 0949

Farmland Assessment Application PAGE 1/4

ALAN SPRIGGS, SUMMIT COUNTY RECORDER

FEE 31.00 BY SUMMIT COUNTY ASSESSOR



**Property identification numbers and complete legal description (additional pages if necessary)**

Account Number: 0463167

Parcel Number: SS-2236-A

S 20 T 3N R 17E S1/2 OF THE SE1/4 OF SEC 20 T3NR17E SLBM CONT 80.00 AC 1928-1970

Account Number: 0159065

Parcel Number: SS-2238

S 22 T 3N R 17E NE1/4 SW1/4; S1/2 SW1/4 SEC 22 T3NR17E SLBM CONT 120 AC UWD527 VWD447 M19-650 WWD241 1915-372

Account Number: 0159073

Parcel Number: SS-2239

S 27 T 3N R 17E N1/2 NW1/4; SE1/4 NW1/4 SEC 27 T3NR17E SLBM CONT 120 AC M19-650 WWD241 VWD447 1915-372

Account Number: 0159099

Parcel Number: SS-2241

S 27 T 3N R 17E E1/2 SW1/4 NW1/4 SEC 27 T3NR17E SLBM CONT 40 AC UWD65 M68-403-405 M220-159 1928-1972

Account Number: 0218143

Parcel Number: SS-2241-1

S 27 T 3N R 17E W1/2 SW1/4 NW1/4 SEC 27 T3NR17E SLBM CONT 20.0 AC M220-159 612-203 1928-1972

Account Number: 0159107

Parcel Number: SS-2242

S 28 T 3N R 17E SE1/4 NE1/4 SEC 28 T3NR17E SLBM CONT 40 AC TWD143 M68-403-405 M220-159 612-203 1928-1972

Account Number: 0354880

Parcel Number: SS-2242-A

S 28 T 3N R 17E NE1/4 OF THE NE1/4 OF SEC 28 T3NR17E SLBM CONT 40.00 AC CERTIFICATE #C24673  
1233-63 1571-774

Account Number: 0354872

Parcel Number: SS-2242-B

S 28 T 3N R 17E EQUITY IN STATE LAND LOCATED IN THE NW1/4 OF THE NE1/4 OF SEC 28 T3NR17E SLBM  
CONT 40.00 AC CERTIFICATE #C24674(1571-776) (1597-337) 1635-1201

Account Number: 0159149

Parcel Number: SS-2245

S 28 T 3N R 17E S1/2 SW1/4 SEC 28 T3NR17E SLBM CONT 80 AC M19-650 VWD447 WWD241 1915-372

Account Number: 0159172

Parcel Number: SS-2248

S 29 T 3N R 17E W1/2 NE1/4; SE1/4 NW1/4; N1/2 SW1/4; SW1/4 SW1/4; SEC 29 T3NR17E SLBM CONT 240 AC UWD527 VWD447 M19-650 WWD241 1915-373 1928-1970

Account Number: 0459313

Parcel Number: SS-2248-A

S 29 T 3N R 17E THE S1/2 OF THE SE1/4 SEC 29 T3NR17E SLBM CONT 80.00 AC 1915-372

Account Number: 0159214

Parcel Number: SS-2251

S 32 T 3N R 17E NW1/4 NW1/4; SEC 32 T3NR17E SLBM CONT 40 AC UWD527 VWD447 M19-650 WWD241 1915-373 1928-1970

Account Number: 0459306

Parcel Number: SS-2251-A



S 32 T 3N R 17E THE N1/2 OF THE NE1/4 OF SEC 32 T3NR17E SLBM CONT 80.00 AC









**Certification**

Read the following and sign below.

I certify: (1) THE FACTS SET FORTH IN THIS APPLICATION ARE TRUE. (2) The agricultural land covered by this application constitutes no less than five contiguous acres exclusive of homesite and other non-agricultural acreage (see Utah Code 58-2-503 for waiver). (3) The land is currently devoted to agricultural use and has been so devoted for two successive years immediately preceding the tax year for which valuation under this act is requested. (4) The land produces in excess of 50 percent of the average agricultural production per acre for the given type of land and the given county or area. (5) I am fully aware of the five-year rollback tax provision which becomes effective upon a change in use or other withdrawal of all or part of the eligible land. I understand that I must notify the county assessor of a change in land use to any non-qualifying use, and that a penalty of the greater of \$10 or 2 percent of the computed rollback tax due for the last year will be imposed on failure to notify the assessor within 120 days after change in use.

Corporate Name

Owner Signature (WILDE JON) X <i>Jon C. Wilde</i> 7/8/08	Date 7/8/08	Owner Signature (WILDE JON C & RANAE (JT)) X <i>Ranae Wilde</i> 7/8/08	Date 7/8/08
Notary Signature <i>Naomi M. Stone</i> 7/8/08	Date 7/8/08	Notary Signature <i>Naomi M. Stone</i> 7/8/08	Date 7/8/08
Notary Stamp 		Notary Stamp 	

<p>Owner Signature (WILDE JON H/W (JT)) <span style="float:right">Date</span>  X <i>Jon Wilde</i> <span style="float:right">7/8/08</span></p> <p>Notary Signature <span style="float:right">Date</span>  <i>Naomi M. Stone</i> <span style="float:right">7/8/08</span></p> <p>Notary Stamp</p> <div style="border: 1px solid black; padding: 5px; text-align: center;"> <p>NAOMI M. STONE NOTARY PUBLIC</p> <p>COUNTY OF UINTA  STATE OF WYOMING</p> <p>MY COMMISSION EXPIRES JULY 6, 2011</p> </div>	<p>Owner Signature (WILDE JON &amp; RANAE (JT)) <span style="float:right">Date</span>  X <i>Lanae Wilde &amp; Jon Wilde</i> <span style="float:right">7/8/08</span></p> <p>Notary Signature <span style="float:right">Date</span>  <i>Naomi M. Stone</i> <span style="float:right">7/8/08</span></p> <p>Notary Stamp</p> <div style="border: 1px solid black; padding: 5px; text-align: center;"> <p>NAOMI M. STONE NOTARY PUBLIC</p> <p>COUNTY OF UINTA  STATE OF WYOMING</p> <p>MY COMMISSION EXPIRES JULY 6, 2011</p> </div>
<p>Owner Signature (WILDE JON C H/W (JT)) <span style="float:right">Date</span>  X <i>Jon C. Wilde</i> <span style="float:right">7/8/08</span></p> <p>Notary Signature <span style="float:right">Date</span>  <i>Naomi M. Stone</i> <span style="float:right">7/8/08</span></p> <p>Notary Stamp</p> <div style="border: 1px solid black; padding: 5px; text-align: center;"> <p>NAOMI M. STONE NOTARY PUBLIC</p> <p>COUNTY OF UINTA  STATE OF WYOMING</p> <p>MY COMMISSION EXPIRES JULY 6, 2011</p> </div>	<p>Owner Signature (WILDE RANAE (JT)) <span style="float:right">Date</span>  X <i>Lanae Wilde</i> <span style="float:right">7/8/08</span></p> <p>Notary Signature <span style="float:right">Date</span>  <i>Naomi M. Stone</i> <span style="float:right">7/8/08</span></p> <p>Notary Stamp</p> <div style="border: 1px solid black; padding: 5px; text-align: center;"> <p>NAOMI M. STONE NOTARY PUBLIC</p> <p>COUNTY OF UINTA  STATE OF WYOMING</p> <p>MY COMMISSION EXPIRES JULY 6, 2011</p> </div>
<p>Owner Signature (WILDE RANAE) <span style="float:right">Date</span>  X <i>Lanae Wilde</i> <span style="float:right">7/8/08</span></p> <p>Notary Signature <span style="float:right">Date</span>  <i>Naomi M. Stone</i> <span style="float:right">7/8/08</span></p> <p>Notary Stamp</p> <div style="border: 1px solid black; padding: 5px; text-align: center;"> <p>NAOMI M. STONE NOTARY PUBLIC</p> <p>COUNTY OF UINTA  STATE OF WYOMING</p> <p>MY COMMISSION EXPIRES JULY 6, 2011</p> </div>	<p>Owner Signature (WILDE JON C (JT)) <span style="float:right">Date</span>  X <i>Jon C. Wilde</i> <span style="float:right">7/8/08</span></p> <p>Notary Signature <span style="float:right">Date</span>  <i>Naomi M. Stone</i> <span style="float:right">7/8/08</span></p> <p>Notary Stamp</p> <div style="border: 1px solid black; padding: 5px; text-align: center;"> <p>NAOMI M. STONE NOTARY PUBLIC</p> <p>COUNTY OF UINTA  STATE OF WYOMING</p> <p>MY COMMISSION EXPIRES JULY 6, 2011</p> </div>
<p>Owner Signature (WILDE RANAE H/W (JT)) <span style="float:right">Date</span>  X <i>Lanae Wilde</i> <span style="float:right">7/8/08</span></p> <p>Notary Signature <span style="float:right">Date</span>  <i>Naomi M. Stone</i> <span style="float:right">7/8/08</span></p> <p>Notary Stamp</p> <div style="border: 1px solid black; padding: 5px; text-align: center;"> <p>NAOMI M. STONE NOTARY PUBLIC</p> <p>COUNTY OF UINTA  STATE OF WYOMING</p> <p>MY COMMISSION EXPIRES JULY 6, 2011</p> </div>	<p>Owner Signature (WILDE JON (JT)) <span style="float:right">Date</span>  X <i>Jon Wilde</i> <span style="float:right">7/8/08</span></p> <p>Notary Signature <span style="float:right">Date</span>  <i>Naomi M. Stone</i> <span style="float:right">7/8/08</span></p> <p>Notary Stamp</p> <div style="border: 1px solid black; padding: 5px; text-align: center;"> <p>NAOMI M. STONE NOTARY PUBLIC</p> <p>COUNTY OF UINTA  STATE OF WYOMING</p> <p>MY COMMISSION EXPIRES JULY 6, 2011</p> </div>

County Assessor Signature (Subject to review)

*Barbara J. Kresser*

Date

*7/17/2008*