


On this 19th day of June, A.D., 1902, personally appeared before me Thomas L. Jones and Mary Ann Jones, his wife, the signers of the above instrument, who duly acknowledged to me that they executed the same.



L.B. Lott.

Notary Public.

My Commission expires April 16th 1906.

Recorded Sept. 11, 1902 at 2³⁰ P.M.

1228

George H. Firth (unmarried) of Davis County, Utah, grantor for the sum of Five (5) Dollars, paid to grantor by The Telluride Power Company, a Colorado corporation, hereby grants to said company, its successors and assigns, the right to erect and maintain Two (2) lines of poles and electric transmission circuits across the following described tract of land in Davis County, Utah, to-wit:


The North East one quarter ($\frac{1}{4}$) of the North West one quarter ($\frac{1}{4}$) of Section Numbered Thirty-Four (34) in township numbered five (5) north of Range numbered one (1) West of Salt Lake Meridian. The grantee herein to maintain the said lines where the same are now constructed over and across the above described tract of land.

Witness the hand of said grantor this nineteenth day of June, A.D., 1902.

George H. Firth.

State of Utah, }
County of Davis } ss.

On this 19th day of June, A.D., 1902, personally appeared before me George H. Firth, (unmarried), the signers of the above instrument, who duly acknowledged to me that he executed the same.



L.B. Lott.

Notary Public.

My Commission expires April 16th 1906.

Recorded Sept. 11th 1902, at 2³⁰ P.M.

1229

William Butcher and Emma Butcher (his wife) of Davis County, Utah, grantors for the sum of One (1) Dollar, paid to grantors by The Telluride Power Company, a Colorado corporation, hereby grant to said company, its successors and assigns, the right to erect and maintain Two (2) lines of poles

and electric transmission circuits across the following described tracts of land in Davis County, Utah, to-wit:

Commencing twenty (20) chains East and one and forty-seven one hundredths (1.47) chains South from the north west corner of the South West one quarter ($\frac{1}{4}$) of Section thirty-six (36) in township four (4) north of Range one (1) West of the Salt Lake Meridian; thence North Sixty-nine degrees (69°) East, twenty-one and forty-one hundredths (21.41) chains; thence South three and seventy-nine one hundredths (3.79) chains; thence South Sixty-nine degrees (69°) West, twenty-one and forty-one hundredths (21.41) chains; thence north three and Seventy-nine one hundredths (3.79) chains to the place of beginning.

Also commencing twenty (20) chains East and thirteen and forty-six one hundredths (13.46) chains South of the North West corner of South West one quarter of said section thirty-six (36) in township and range aforesaid; thence north Seventy degrees (70°) East twenty-one and twenty-nine one hundredths (21.29) chains; thence South ten and five one hundredths (10.05) chains; thence South Seventy degrees (70°) West, twenty-one and twenty-nine one hundredths (21.29) chains; thence north ten and five one hundredths (10.05) chains to the place of beginning.


Witness the hands of said grantors this Seventeenth day of June, A. D., 1902.

Witness
W. C. Bates

William Butcher
Emma ^{her} Butcher
mark

State of Utah, }
County of Davis, } ss.

On this 17th day of June, A. D., 1902, personally appeared before me William Butcher and Emma Butcher, his wife, the signers of the above instrument, who duly acknowledged to me that they executed the same; and the said Emma Butcher acknowledged the Mark, "^{her} mark", above as her signature.



G. B. Lott.
Notary Public

My Commission expires April 16th, 1906.

Recorded Sept. 11th, 1902, at 2:30 P. M.

1230

Thomas Steed and Laura L. Steed (his wife) of Davis County, Utah, grantors for the sum of One (1) Dollar, paid to gran-