

When recorded return to:
Jordanelle Ridge, Inc.
2511 South West Temple
Salt Lake City, Utah 84115

Ent 319164 Bk 938 Pg 891-930
Date: 23-APR-2007 4:24PM
Fee: \$160.00 Check Filed By: NC
ELIZABETH PALMIER, Recorder
WASATCH COUNTY CORPORATION
For: JORDANELLE RIDGE PLAT A

**DECLARATION
OF
COVENANTS, CONDITIONS, AND RESTRICTIONS
OF
JORDANELLE RIDGE, PLAT A**

THIS DECLARATION is made and executed this 23rd day of April, 2007, by Jordanelle Ridge, Inc., a Utah corporation ("Declarant").

RECITALS:

- A. Declarant is the record owner of that certain tract of Property more particularly described in Article II of this Declaration.
- B. Various improvements have been or will be made to the Property described in Article II of this Declaration containing certain Lots and Common Areas. Declarant desires to provide for the preservation of the values and amenities in said development and for the maintenance of the Common Areas. To this end and for the benefit of the Property and of the Owners thereof, Declarant desires to subject the Property described in Article II of this Declaration to the covenants, conditions, restrictions, easements, charges and liens hereinafter set forth.
- C. Declarant deems it desirable, for the efficient preservation of the values and amenities in the Project, to create an entity which possesses the power to maintain and administer the Common Areas, to collect and disburse the assessments, and charges hereinafter provided for, and otherwise to administer and enforce the provisions of this Declaration. For such purposes, Declarant has, in conjunction with recordation of this Declaration, caused to be incorporated under the laws of the State of Utah, as a non-profit corporation, JORDANELLE RIDGE NORTH HOME OWNERS ASSOCIATION, INC.
- D. As more fully set forth in Article XI hereof, Declarant reserves the right to expand the Project to include certain additional real property and improvements thereto.

Jordanelle Ridge Plat A
CC&R's
April 12, 2007

NOW, THEREFORE, for the foregoing purposes, Declarant hereby declares that the property described in Article II of this Declaration is and shall be held, transferred, sold, conveyed, and occupied subject to the covenants, conditions, restrictions, easements, charges, and liens hereinafter set forth.

I. DEFINITIONS

When used in this Declaration (including in that portion hereof entitled "Recitals") the following terms shall have the meanings indicated:

1. **Additional Land** shall mean and refer to the following-described real property located in Wasatch County, Utah:

See Exhibit "B" attached hereto and incorporated herein by this reference or may be attached and recorded subsequently to the initial recording of this Declaration.

2. **Articles or Articles of Incorporation** shall mean and refer to the instrument entitled "Articles of Incorporation of the Jordanelle Ridge North Home Owners Association, Inc.": which was filed for record in the office of the Department of Business Regulation for the State of Utah on or about the date that this Declaration was filed with the office of the County Recorder of Wasatch County, Utah.

3. **Association** shall mean and refer to JORDANELLE RIDGE NORTH HOME OWNERS ASSOCIATION, INC., the Utah nonprofit corporation that is created by the filing of the Articles.

4. **Common Areas or Common Areas and Facilities** shall mean and refer to all portions of the Property owned by the Association for the common use and enjoyment of the Owners, and shall include, but not be limited to:

(a) All portions of the Property not specifically included with the individual Lots or not conveyed or dedicated to Wasatch County or other entity.

(b) All Common Areas and Limited Common Areas designated as such on the Plat.

(c) All foundations, columns, girders, beams, supports, main walls, roofs, corridors, stairs, stairways, yards, landscaping, fences, service and parking areas and in general all other apparatus, installations and other parts of the Property necessary or

convenient to the existence, maintenance and safety of the foregoing or normally in common use.

(d) All installations, equipment, and lines, if any, now or hereafter located on, over, or under the Common Areas and connected with or related to the furnishing of Project utility services such as water, sewage disposal, electricity, and telephone, and which are not owned by or dedicated to a governmental or quasi-governmental authority or public or private utility company and which are not reserved by Declarant.

(e) The Private Streets within the Project, if any.

(f) The pool, entry features, neighborhood parks and other amenities not dedicated to the County.

5. **Declarant** shall mean and refer to JORDANELLE RIDGE, INC., a Utah Corporation, and/or any successor to said Corporation which, by operation of law, through a voluntary conveyance, transfer, or assignment, or as a result of the foreclosure of an encumbrance granted by Declarant, comes to stand in the same relationship to the Project and/or the Additional Land as did its predecessor.

6. **Declaration** shall mean and refer to this Declaration of Covenants, Conditions, and Restrictions, as the same may be modified, amended, supplemented, or expanded in accordance with law and the provisions hereof (and in particular in accordance with the provisions of Article XI hereof concerning supplements to this Declaration which are to occur in conjunction with each addition to the Project or a portion of the Additional Land).

7. **Eligible Insurer or Guarantor** shall mean and include an insurer or governmental guarantor of a Mortgage that has requested notice of certain matters from the Association in accordance with Paragraph 6 of Section 6 of Article X11 of this Declaration.

8. **Eligible Mortgagee** shall mean and include a Mortgagee that has requested notice of certain matters from the Association in accordance with Paragraph 6 of Section 6 of Article XII of this Declaration.

9. **Limited Common Areas and Facilities or Limited Common Areas** shall mean and refer to those Common Areas designated in the Declaration or on the Plat or Plats as reserved for the use of a certain Lot or Lots to the exclusion of the other Lots.

10. **Living Unit** shall mean and refer to a house, similar structure which shall include a condominium, townhouse or semi-detached structure or portion of a structure located on a Lot which is designed and intended for human occupancy and shall mean and refer to a single Unit in this Project including mechanical equipment and appurtenances located within any one unit or located without said unit but designated and designed to serve only the unit, such as appliances, electrical receptacles and outlets, air conditioners, fixtures and the like, as well as all decorated interiors, all surfaces of interior structural walls, floors and ceilings, both inside and outside surfaces of windows and window frames, both inside and outside surfaces of doors and door frames, and trim, consisting of, among other things and as appropriate, wallpaper, paint, flooring, carpeting and tile. All pipes, wires, conduits, or other public utility lines or installations constituting a part of the unit and serving only the unit, and any structural members of any other Property of any kind, including fixtures and appliances within any unit, which are removable without jeopardizing the soundness, safety, or usefulness of the remainder of the building within which the unit is situated shall be considered part of the unit.

11. **Lot** shall mean and refer to any of the separately numbered and individually described parcels of land shown on the Plat or Plats and intended for private use and ownership.

12. **Member** shall mean and refer to every person who holds membership in the Association.

13. **Mortgage** shall mean and include a first mortgage on any Lot or a first deed of trust on any Lot.

14. **Mortgagee** shall mean and include both a mortgagee under a first mortgage on any Lot and a beneficiary under a first deed of trust on any Lot.

15. **Open Space Area** shall mean and refer to all portions of the Common Areas, excluding the following: Limited Common Areas; the Project's Private Streets and parking areas; the Project's utility and drainage lines and facilities; landscaped or otherwise developed portions of the Common Areas approved by the Wasatch County ("County").

16. **Multiple Family Uni.** shall mean a town house, semi-detached home, condominium, or twin home where multiple owners have an ownership interest set out by deed or mortgage for a portion of a single building designed and built to include two or more Living Units separated by common walls or similar structural devises that divide the Living Units within a single structure.

17. **Open Space Area** shall mean and refer to all portions of the Common Areas, excluding the following: Limited Common Areas; the Project's Private Streets and parking areas; the Project's utility and drainage lines and facilities; landscaped or otherwise developed portions of the Common Areas approved by the Wasatch County ("County").

18. **Owner** shall mean and refer to the person who is the owner of record (in the office of the County Recorder of Wasatch County, Utah) of a fee or an undivided fee interest in any mortgage, deed of trust, or like instrument. The term Owner shall not mean or include a mortgagee or a beneficiary or trustee under a deed of trust unless and until such party has acquired title pursuant to foreclosure or any arrangement or proceeding in lieu thereof.

19. **Plat or Plats** shall mean and refer to all duly approved and recorded plats recorded in connection with Jordanelle Ridge, Plat A.

(a) Any plat(s) respecting all or any portions of the Additional Land, but only after the recordation of such plat(s) and only if and after the recordation in accordance with Article XI hereof of supplement(s) to the Declaration adding the Real property covered by such plat(s) to the Project and subjecting such real property to the Declaration.

20. **Private Street** shall mean and refer to each of the Project's "private streets" identified as such on the Plat; provided, however, that any portions of a "private street" which occupies part of a Lot shall consist only of such perpetual easements and rights of ingress and egress on, over, under, through and across the part of the Lot so occupied as may be necessary or convenient for the Association (in a manner not inconsistent with this Declaration) to construct, improve, and maintain the Project's "private streets", walkway, and sidewalks, all drainage structures and other related facilities, all improvements created or constructed by Declarant, and all other improvements occupying any such part of a Lot when all Project construction (including expansion) has been completed. Such perpetual easements and said rights shall benefit the entirety of the Project. (Article II of this Declaration contains additional easements and reservations in favor of the Declarant affecting the area located within the Private Streets.)

21. **Project** shall mean and refer to Jordanelle Ridge, a Plat A, as shown on the Plat and governed by this Declaration.

22. **Property** shall mean and refer to the tract of real property described in Article II of this Declaration, together with each and every portion of the Additional Land

which is added (from and after the time such portion is added) to the Project in accordance with law and the provisions of this Declaration.

II. PROPERTY DESCRIPTION

The property which is initially to be held, transferred, sold, conveyed, and occupied subject to the provisions of this Declaration consists of the following-described real property situated in Wasatch County, State of Utah:

See Exhibit "A" attached hereto and incorporated herein by this reference.

TOGETHER WITH all easements, rights-of-way, and other appurtenances and rights incident to, appurtenant to, or accompanying the above-described parcel of real property.

EXCLUDING all presently existing or to be constructed or installed utility lines and related facilities which are now or hereafter owned by any governmental or quasi-governmental authority or by any public or private utility company, including (without limitation) all water pipes, lines, and related facilities now or hereafter located within the Project.

ALL OF THE FOREGOING IS ALSO SUBJECT TO: all liens for current and future taxes, assessments, and charges imposed or levied by governmental or quasi-governmental authorities; all Patent reservations and exclusions; the reservation unto Declarant of all oil, gas, ores and minerals situated in, upon or under the above-described parcels, together with the right to enter upon the surface thereof to drill, mine, remove or sell said oil, gas, ores and minerals and all other rights reasonably connected with or relative to such drilling, mining, removal or sale, any other mineral reservations of record and rights incident thereto, provided however, that the exercise of the aforesaid rights shall be limited in the following manner: (1) the rights shall exclude gravel pit operations, (2) Declarant may not come upon any lot which has been sold or (3) create any nuisance or violate any governmental law or regulation; all easements and rights-of-way of record, otherwise existing, or enforceable in law or equity; and any easements, rights-of-way, encroachments, shortages in area, or discrepancies shown on or revealed by the Plat, or otherwise existing or discoverable from an inspection of the above-described parcel of real property.

RESERVING UNTO DECLARANT: (i) such perpetual easements and rights of ingress and egress over, across, through, and under all portions of the above-described

parcel of real property comprising Common Areas (including without limitation, Private Streets) and all portions of each Lot as are set out and designated on all recorded plats of the Declarant as may be necessary or convenient for Declarant (in a reasonable manner not inconsistent with this Declaration) to such roads, structures, facilities, and other improvements (including recreational improvements and utilities) designed for the use and enjoyment of all the Members as Declarant may determine in its sole discretion to be appropriate; and (ii) such perpetual easements and rights of ingress and egress over, across, through, and under all portions of the above-described parcel of real property comprising Common Areas (including, without limitation, Private Streets) and all portions of each Lot as are set out and designated on all recorded plats of the Declarant, with no limits as to the extent of the burden which may be imposed thereon, as may be necessary or convenient to enable Declarant to develop and use any or all of the Additional Land (as determined in Declarant's sole discretion and regardless of whether or not the portion(s) of the Additional Land being so developed have been or will be added to the Project) and to provide for such needs of and services to the Additional Land as may be determined by Declarant in its sole discretion. The easements and rights set forth in the foregoing item (ii) shall include (without limitation) the right to hook into and use any utility line, pipe, conduit, Private Street or other facility serving the Project and to utilize and/or enlarge all storm water runoff retention areas, structures and Private Streets located in the Project. Declarant shall have the right to assign, convey and/or transfer all or any portion of the easements and rights herein reserved to County, any other governmental or quasi-governmental body having jurisdiction over the Property, and any private or public utility company servicing the Project or any part of the Additional Land (whether or not such part has been or will be added to the Project).

III. ASSOCIATION MEMBERS AND VOTING RIGHTS

1. **Membership.** Every Owner shall be a Member of the Association. No evidence of membership in the Association shall be necessary other than evidence of ownership of a Lot. Membership in the Association shall be mandatory, shall be appurtenant to the Lot in which the Owner has the necessary interest, and shall not be separated from the Lot to which it appertains.

2. **Voting Rights.** The Association shall have the following-described two classes of voting membership:

Class A. Class A Members shall be all Owners, except Declarant. Class A Members shall be entitled to one (1) vote for each Lot in which the interest required for

membership in the Association is held. Although each of the multiple Owners of a single Lot shall be a Class A Member, in no event shall more than one (1) Class A vote exist or be cast on the basis of a single Lot. Which of the multiple Owners of a single Lot shall cast the vote on the basis of the Lot is determined under Section 3 of this Article III.

Class B. The Class B Member shall be the Declarant. The Class B Member shall be entitled to twenty-five (25) votes for each Lot in which the interest required for membership in the Association is held. The Class B membership shall cease and the Declarant shall become a Class A Member upon the first to occur of the following: (i) The expiration of one year after either all Additional Land has been added to the Project or the time elapsed for adding such Additional Land has expired, and after fee titles to ninety percent (90%) of the Lots initially contained in the Project and ninety (90%) of all Lots in each separate phase of the Project (i.e., in each portion of the Additional Land added to the Project) have been conveyed by Declarant to purchasers; or (ii) The expiration of fifteen (15) years after the date on which Declarant first conveys to a purchaser fee title to a Lot.

3. ***Multiple Ownership Interests.*** In the event there is more than one Owner of a particular Lot, the vote relating to such Lot shall be exercised as such Owners may determine among themselves. A vote cast at any Association meeting by any of such Owners whether in person or by proxy, shall be conclusively presumed to be the vote attributable to the Lot concerned unless an objection is immediately made by another Owner of the same Lot. In the event such an objection is made, the vote involved shall not be counted for any purpose whatsoever other than to determine whether a quorum exists.

4. ***Lists of Owners, Eligible Mortgagees, and Eligible Insurers or Guarantors.*** The Association shall maintain up-to-date records showing: (i) the name of each person who is an Owner, the address of such person, and the Lot which is owned by him; and (ii) the name of each person or entity who is an Eligible Mortgagee, the address of such person or entity, and the Lot which is encumbered by the Mortgage held by such person or entity. In the event of any transfer of a fee or undivided fee interest in a Lot, either the transferor or transferee shall furnish the Association with evidence establishing that the transfer has occurred and that the deed or other instrument accomplishing the transfer is of record in the office of the County Recorder of Wasatch County, Utah. The Association may for all purposes act and rely on the information concerning Owners and Lot ownership which is thus acquired by it, or at its option, the association may act and rely on current ownership information respecting any Lot or Lots which is obtained from the office of the County Recorder of Wasatch County, Utah. The address of an Owner shall

be deemed to be the address of the Lot owned by such person unless the Association is otherwise advised in writing.

IV. PROPERTY RIGHTS IN COMMON AREAS

1. **Easement of Enjoyment.** Each Owner shall have a nonexclusive right and easement of use and enjoyment in and to the Common Areas. Such right and easement shall be appurtenant to and shall pass with title to each Lot and in no event shall be separated therefrom. Any Owner may delegate the right and easement of use and enjoyment described in this Section to any family member, household guest, tenant, lessee, contract purchaser, or other person who resides on such Owner's Lot.

2. **Form for Conveyancing.** Any deed, lease, mortgage, deed of trust, or other instrument conveying or encumbering title to a Lot shall describe the interest or estate involved substantially as follows:

Lot No. ____ contained within Jordanelle Ridge, Plat A, recorded in Wasatch County, Utah on _____, _____, as Entry No. _____ and in the "Declaration of Covenants, Conditions, and Restrictions of Jordanelle Ridge, a Plat A" recorded in Wasatch County, Utah on _____, _____, as Entry No. _____, in Book _____, at Page _____.

TOGETHER WITH a nonexclusive right and easement of use and enjoyment in and to the Common Areas described, and as provided for, in said Plat and said Declaration of Covenants, Conditions, and Restrictions. SUBJECT TO such perpetual easements and rights of ingress and egress on, over, under, through, and across the lot which are associated with the utilities and private streets in said development.

Whether or not the description employed in any such instrument is in the above specified form, however, this Declaration shall be binding upon and shall inure to the benefit of any party who acquires any interest in a Lot. Neither the right and easement of use and enjoyment to the Common Areas, shall be separated from the Lot to which they appertain, and even though not specifically mentioned in the instrument of transfer, such nonexclusive right and easement of use and enjoyment to the Common Areas shall automatically accompany the transfer of the Lot to which they relate. Notwithstanding any inference that can be drawn from this Declaration to the contrary, the owner of each Lot shall be responsible for the payment of any and all charges, assessments and fees (including hookup fees) relating to all utilities provided to the Lot, and the Association shall not be liable for any part of such charges, assessments or fees.

3. **Transfer of Title.** Declarant agrees that it shall use its best efforts, at or prior to the time it conveys the first Lot to an Owner, or at such time as it is determined that Common or Limited Areas shall be created by Declarant, to convey by Warranty Deed to the Association good and marketable title to the Common Areas to free and clear all monetary liens and encumbrances (other than the lien of current general taxes and the lien of any current assessments, charges, or taxes imposed by governmental or quasi-governmental authorities).

4. **Limitation on Easement.** A Member's nonexclusive right and easement of use and the Common Areas shall be subject to the following:

(a) The right of the Association to suspend a Member's voting rights and right to the use of the Common Areas (except the Private Streets shown on the Plat for access to his Lot) for any period during which an assessment on such Member's Lot remains unpaid, or for a period not exceeding sixty (60) days for any infraction of the provisions of this Declaration or of any rule or regulation promulgated by the Association:

(b) The right of the Association to impose reasonable limitations on the number of guests per Member who at any given time are permitted to use the Common Areas;

(c) The right of the Association (without the consent of Owners, Members, Mortgagees, or any other persons or entities) to grant permits, licenses, and easements over, across, through and under the Common Areas to any governmental or quasi-governmental authority, to any public or private utility company, or to any other person or entity for the purpose of installing, maintaining, or providing utilities and related facilities or roads or for such other purposes reasonably necessary or useful for the proper maintenance or operation of the Project; and

(d) The right of the Wasatch County, any other governmental or quasi-governmental body having jurisdiction over the Property, and any private or public utility company serving the Project or any part of the Additional Land (Whether or not such part has been or will be added to the Project) to access and rights of ingress and egress over, across, through, or under the Common Areas for purposes of providing police and fire protection, transporting school children, and providing any other governmental, municipal, or utility service to the Project or the Additional Land.

5. **Access to Lots.** Each Lot Owner's nonexclusive right and easement of use and enjoyment in and to the Common Areas shall include (without limitation) the right of

ingress and egress to such Owner's Lot, which right shall be irrevocable, perpetual, and appurtenant to such Lot.

6. ***Encroachments and Easements.*** In the event that any portion of the Common Areas, a Limited Common Area, a Lot, and/or a Living Unit encroaches or comes to encroach on the unbuilt or undeveloped Common Areas, another Limited Common Area, another Lot, and/or another Living Unit, as a result of construction, reconstruction, repair, shifting, settlement, or movement, an easement for such encroachment is created hereby and shall exist not to exceed a period of fifteen (15) days from the first day of encroachment, at which time the property encroached upon must be restored to its previous condition by the encroaching party, individual or entity.

V. ASSESSMENTS

1. ***Personal Obligation and Lien for Assessments.*** Each Owner (including Declarant) shall, by acquiring or in any way becoming vested with an interest in a Lot, be deemed to covenant and agree to pay to the Association the annual and the special assessments described in this Article, together with the charges hereinafter provided for interest and costs of collection. All such amounts shall be, constitute, and remain: (i) a charge and continuing lien upon the Lot with respect to which such assessment is made; and (ii) the personal obligation of each person who is an Owner of such Lot at the time the assessment falls due. No Owner may exempt himself or his Lot from liability for payment of assessments by waiver of his rights concerning the Common Areas or by abandonment of his Lot.

2. ***Purpose of Assessments.*** Assessments levied by the Association assented to by a majority of members present at the meeting levying the assessments shall be used exclusively for the purpose of promoting the recreation, health, safety, and welfare of residents of the Property. The use made by the Association of funds obtained from assessments may include payment of the cost of: taxes and insurance on the Common Areas; maintenance, operation, management and supervision of the Common Areas; establishing and funding a reserve to cover major repair or replacement of improvements within the Common Areas; snow removal from the Private Streets within the Project; payment of communication services; and any expense necessary or desirable to enable the Association to perform or fulfill its obligations, functions, or purposes under this Declaration of the Articles of Incorporation. The Association shall establish and maintain an adequate reserve fund for the periodic maintenance, repair, and replacement of the Common Areas and Facilities.

3. **Special Assessments.** From and after the date set for commencement of monthly assessments under Section 6 of this Article V, the Association may levy special assessments for the purpose of defraying, in whole or in part: (i) any expense or expenses not reasonably capable of being fully paid with funds generated by monthly assessments; or (ii) the cost of any construction, reconstruction, repair, or replacement of an improvement, personal property, or fixtures upon the Common Areas. Any such special assessment in excess of (\$500) per Lot per year must be assented to by a majority of the votes which Members present in person or represented by proxy are entitled to cast at a meeting duly called for such purpose. Written notice setting forth the purpose of the meeting shall be sent to all Members at least ten (10) but not more than fifty (50) days prior to the meeting date.

4. **Multiple Family Unit Assessments.** Each Owner of an interest in a Multiple Family Unit shall be deemed to covenant and agree to pay to the Association the annual and the special assessments described in this Article and as are set out in paragraph 1 above, but each Owner shall have responsibility for payment of its Living Unit rather than a Lot. In addition to those assessments assessed for individual Lot Owners, Owners of a Multiple Family Unit shall be subject to assessments for their per capita share as shall be determined by the Association. Expenses and costs for which the Association pays for the direct or indirect benefit of a Living Unit in the Multiple Family Unit, shall include but not be limited to the following; exterior building upkeep and maintenance, landscaping, common parking access, lots, parking structures and spaces, snow removal, any utilities provided to a Living Unit or common areas not separately metered and billed to the Owner, playgrounds, recreational facilities and amenities such and clubhouses, tennis courts and swimming pools.

5. **Quorum Requirements.** The quorum required for any action authorized by Section 2 or 3 of this Article V or Section 5 of Article XII hereof shall be as follows: At the first meeting called, the presence of Members or of proxies entitled to cast fifty-one percent (51%) of all the votes of Members shall constitute a quorum. If a quorum is not present at the first meeting or any subsequent meeting, another meeting may be called (subject to the notice requirements set forth in Sections 3 and 4 of this Article and Section 5 of Article XII hereof) at which a quorum shall be one-half (1/2) of the quorum which was required at the immediately preceding meeting. No such subsequent meeting shall be held more than forty-five (45) days following the immediately preceding meeting.

6. **Uniform Rate of Assessment.** Both monthly and special assessments shall be fixed at a uniform rate for all Lots upon which construction of a Living Unit has been commenced and shall be fixed at a different uniform rate for all Lots upon which such construction has not been commenced. The uniform rate for Lots upon which

construction of a Living Unit has not been commenced shall equal two-thirds (2/3) of the uniform rate set for Lots upon which such construction has been commenced.

7. **Assessment Due Dates.** Assessments provided for herein shall commence as to all Lots on the first day of the month of the first month following conveyance of the Common Areas to the Association. At least fifteen (15) days prior to such commencement date and at least (15) days prior to the effective date of any change in amount of the assessment, the Association shall give each Owner written notice of the amount and first due date of the assessment concerned. Assessments shall commence on Lots located on a portion of the Additional Land added to the Project on the first day of the month of the first month following conveyance of the Common Areas in such portion to the Association.

8. **Certificate Regarding Payment.** Upon the request of any Owner, prospective purchaser, or encumbrancer of a Lot, the Association shall issue a certificate stating whether or not all assessments respecting such Lot are current and, if not, the amount of the delinquency. Such certificate shall be conclusive in favor of all persons (other than the Owner of the Lot concerned) who in good faith and value rely thereon.

9. **Effect of Nonpayment – Remedies.** Regardless of the terms of any agreement to the contrary, the liability of the Owners of a Lot for the payment of any assessment relating to such Lot shall be joint and several, and any remedy for the collection of such assessment may be enforced against any or all Owners of the Lot concerned; provided, however, that the personal obligation of an Owner to pay assessments shall not pass to his successors in title unless assumed by them. If any assessment is not paid within thirty (30) days after the date on which it becomes delinquent, the amount thereof shall bear interest from the date of delinquency at the rate of eighteen percent (18%) per annum (or, in the event such rate at any time exceeds the maximum legal limit, interest shall accrue at such maximum legal rate) and the Association may bring an action either against any or all Owners who are personally liable therefor or to foreclose the lien against the Lot; provided, however, that the Association shall give the Owner(s) concerned twenty (20) days advance written notice of its intent to pursue one or more of its remedies hereunder. Any relief obtained by the Association (whether or not through judicial action) shall include late fees, interest as determined by the Board, reasonable attorneys fees, court costs, and each and every other expense incurred by the Association in enforcing its rights. After institution of a foreclosure action by the Association against any Lot, the Association shall, without regard to the value of such Lot or the Extent of the Owner's equity therein, be entitled to the appointment of a receiver to collect any income or rentals which may be produced by such Lot.

VI. OPERATION AND MAINTENANCE

1. ***Maintenance by Owners and Related Costs.*** Each lot and Living Unit shall be maintained by the Owner thereof in a clean and orderly condition and in such condition as does not detract from the appearance of the Property and as does not affect adversely the value or use of any other Lot, Living Unit, or the Common Areas. The Association shall have no obligation regarding maintenance or care which is required to be accomplished by the Owners. Each Lot Owner, and not the Association, shall be responsible to pay for all utility services (including, without limitation, both hookup and installation fees and periodic charges) which are separately charged, billed, and/or metered to his Lot by governmental or quasi-governmental authorities or by public or private utility companies. In addition, each Owner shall pay the Association reasonable hookup and use fees for utility services provided to his Lot by the Association. Multiple Family Unit Owners' responsibility for maintenance and utility services will differ from Lot Owners as are more particularly set out in paragraph V. Assessments, 4. Multiple Family Unit Assessments, above.

2. ***Operation and Maintenance by Association.*** The Association shall provide for such maintenance and operation of the Common Areas (including, without limitation, utility lines and facilities owned or used by the Association) as may be reasonably necessary or desirable to make them appropriately usable in conjunction with the Lots and Living Units and to keep them clean, functional, attractive, and generally in good condition and repair. The Association shall be obliged to maintain and operate the Common Areas. Nothing herein shall be construed as a waiver of any right of the Association to obtain contribution and/or reimbursement from any third-party (other than Declarant and other than owners and/or occupiers of the Additional Land) benefiting from the Association's maintenance of the Private Street shown on the Plats. In the event that Declarant is jointly using a utility line, drainage structure or similar facility to service property not included in the Project, the Association shall maintain and operate such line, structure, or facility and Declarant shall reimburse the Association only for such incremental costs of such maintenance and operation which directly result from the Declarant's use thereof.

3. ***Professional Management.*** Unless approval for self management is obtained pursuant to Paragraph (d) of Section 5 of Article XII hereof, the Association shall carry out through a professional manager those of its functions which are properly the subject of delegation. The professional manager so engaged shall be an independent contractor and not an agent or employee of the Association, shall be responsible for managing the Project for the benefit of the Association and the Owners, and shall, to the extent permitted by law and by the terms of the agreement with the Association, be authorized to perform any of the functions or acts required or permitted to be performed by the

Jordanelle Ridge Plat A
CC&R's
April 12, 2007

Association itself. Any such management agreement entered into prior to the termination of the Class B membership shall provide that the Association, with or without cause and without payment of any termination fee or being subject to any penalty, may terminate same upon not in excess of ninety (90) days written notice to the other party thereto.

4. **Association Access to Lots.** The Association shall have an irrevocable right of access to each Lot to make emergency repairs and to do other work reasonably necessary or useful for the proper maintenance or operation of the Project.

VII. USE AND BUILDING RESTRICTIONS

1. **Use of Common Areas, Open Space Area.** The Common Areas shall be used only in a manner consistent with their community nature and with the use restrictions contained herein no automobile or other vehicle shall be parked at any location within the Project which impairs or tends to impair vehicular or pedestrian access within the Project or to and from its various parts. All portions of the Open Space Area shall be and remain undisturbed open space with no building or structure constructed thereon without the prior written approval of Wasatch County, the County or other entity to which it has been conveyed. The Open Space Area may be used only for hiking, jogging, picnicking and other recreational or agricultural uses consistent with the undisturbed natural state of the Open Space Area. Camping is not permitted at any time within any of the Common Areas.

2. **Use of Lots and Living Units.** Unless otherwise designated by Jordanelle Ridge Specific Plan, all Lots and Living Units are restricted to use as single-family or multiple family residential housing as defined in Paragraph I. Definitions, No. 11 and 16, provided, however, that a portion of a Living Unit can be used to conduct a business or profession of: (1) such use as is approved by all appropriate governmental and quasi-governmental bodies having jurisdiction over such matters; (2) such use as is approved by the Jordanelle Ridge Design Review Committee (as said Committee is provided for hereafter); (3) such use as is approved by Declarant; and (4) such use as is of a type traditionally conducted in a single-family residence. Under no circumstances shall a Living Unit be used for other than a single-family residence. No Lot or Living Unit shall be used, occupied, or altered in violation of law, so as to detract from the appearance or value of any other Lot, Living Unit, or the Common Areas, so as to create a nuisance or interfere with the rights of any Owner, or in a way which would result in an increase in the cost of any insurance covering the Common Areas. No aluminum foil, newspapers, or any other similar materials may be used to cover the windows in any Living Unit or other structure.

3. **Recreational Vehicles.** Boats, trailers, recreational vehicles and campers shall be governed by Board policy.

Jordanelle Ridge Plat A
CC&R's
April 12, 2007

4. **Animals.** No animals other than small household pets (dogs, cats, birds, hamsters, fish, etc.) shall be kept or allowed on any Lot or within any part of the Common Areas. Dog kennels, runs, and houses shall be restricted to the rear yards of all houses. Whenever a permitted animal is allowed to leave a Lot it shall be either on a leash or in a cage. No animals of any kind shall be raised, bred, or kept for any commercial purpose. The Association shall promulgate reasonable rules and regulations concerning the use of, or damages to, the Common Areas by animals and the liability of individual Owners for such damage. Notwithstanding the foregoing, the Association shall have the right to prohibit maintenance of any animal which constitutes a nuisance to any other Lot owner. *IT IS UNLAWFUL FOR THE OWNER OF ANY PET NOT TO IMMEDIATELY REMOVE EXCREMENT DEPOSITED BY THE PET ON ANY LIMITED OR COMMON PROPERTY.*

5. **Nuisances.** No rubbish or debris of any kind shall be placed or permitted to accumulate upon the Property and no odors shall be permitted to arise therefrom so as to render any part of the Property unsanitary or unsightly or which would be offensive or detrimental to any other part of the Property or to the occupants thereof. No noise or other nuisance shall be permitted to exist or operate upon any part of the Property so as to be offensive or detrimental to any other part of the Property or to the occupants thereof.

6. **Unsightly Articles.** No unsightly articles as defined below shall be permitted to remain on a Lot so as to be visible from any other Lot or the Common Areas. Refuse, garbage and trash shall be kept at all times in a covered, noiseless container, and any such container shall be kept within an enclosed structure or appropriately screened from view. No metals, bulk materials, scrap, refuse, trash or non-operable vehicles shall be kept, stored or allowed to accumulate on any Lot except within an enclosed structure or when appropriately screened from view.

7. **Signs.** No sign of any kind shall be displayed to the public view without the approval of the Jordanelle Ridge Design Review Committee, except such signs as may be erected by Declarant for permanent identification of the Project or used by Declarant in connection with the development and sale of Lots and except such signs of customary and reasonable dimensions as may be displayed on a Lot advertising a Lot or Living Unit for sale or lease. Except as aforesaid, display of any "for sale" or "for lease" sign more than two (2) feet by one and one-half (1 1/2) feet shall require the prior written approval of the Jordanelle Ridge Design Review Committee. Sign policies will be set from time to time by the Board.

8. **No Hazardous Activities.** No activities shall be conducted on the Property and no improvements shall be constructed on the Property which are or might be unsafe or hazardous to any person or property. Without limiting the generality of the foregoing,

Jordanelle Ridge Plat A
CC&R's
April 12, 2007

no firearms shall be discharged upon the Property and no open fires shall be lighted or permitted on the Property except in a contained barbecue unit while attended and in use for cooking purposes or within a safe and well-designed interior fireplace.

9. **Motorbikes.** All motorcycles, trail bikes, three-wheel and four-wheel powered devices, automobiles, and two or four-wheel drive recreational type vehicles are to be operated only on established streets and parking areas and are specifically prohibited from all other portions of the Common Areas.

10. **No Further Subdividing.** No Lot or Common Areas as set out on a recorded plat may be further subdivided.

11. **Exception for Developer.** Notwithstanding the restrictions contained in this Article VII, for the twenty (20) year period following the date on which this Declaration is filed for record in the office of the County Recorder of Wasatch County, Utah, Declarant shall have the right to use any Lot or Living Unit owned by it, and any part of the Common Areas reasonably necessary or appropriate, in furtherance of any construction, marketing, or sales efforts, or to facilitate the improvement of the Common Areas, or the improvement and/or sale of all Lots owned by Declarant.

12. **Supplemental Use Restrictions Upon Expansion.** In any supplement to this Declaration which is recorded in conjunction with the addition to the Project of a portion of the Additional Land, Declarant shall have the right in its sole discretion to specify use restrictions and standards applicable to such portion. In Declarant's sole discretion, the restrictions and standards so specified may be different than or in addition to the restrictions and standards set forth in the foregoing Sections of this Article.

VIII. ARCHITECTURAL CONTROL

1. **Jordanelle Ridge Design Review Committee.** The Board of Trustees of the Association shall appoint a three-member Committee, the function of which shall be to insure that all Living Units and other improvements within the Lots harmonize with existing surroundings and structures and comply with the requirements set forth in this Article VIII (as said requirements may be supplemented in supplement(s) to this Declaration recorded in conjunction with the addition to the Project of portion(s) of the Additional Land). The Committee need not be composed of Owners. If such a Committee is not so appointed, a majority of the Board of Trustees of the Association itself shall perform the duties required of the Committee.

IX. ASSOCIATION INSURANCE

1. **Fidelity Bonds.** The Association shall at all times maintain in force and pay the premiums for blanket fidelity bonds for all officers, directors, members, and employees of the Association and for all other persons handling or responsible for the funds of or administered by the Association. Furthermore, where the Association has delegated some or all of the responsibility for the handling of funds to a management agent, such bonds are required for the management agent's officers, directors, employees, and agents handling or responsible for funds of, or administered on behalf of, the Association. The total amount of fidelity bond coverage required shall be based upon best business judgment and shall not be less than a sum equal to three months aggregate assessments on all Lots plus reserve funds. The bonds required shall meet the following additional requirements: (1) the fidelity bonds shall name the Association as obligee; (2) the bonds shall contain waivers by the issuers of the bonds of all defenses based upon the exclusion of persons serving similar terms or expressions; (3) the premiums on all bonds required herein for the Association (except for premiums on fidelity bonds maintained by a management agent for its officers, directors, employees, and agents) shall be paid by the Association as a common expense; and (4) the bonds shall provide that they may not be canceled or substantially modified (including cancellation for nonpayment of premium) without at least ten (10) days prior written notice to the Association.

2. **Liability Insurance.** The Association shall maintain in force and pay the premium for a policy providing comprehensive general liability insurance coverage covering all of the Common Areas and Facilities, public ways in the Project exclusive of dedicated public streets, if any, and commercial spaces owned by the Association, if any, whether or not such spaces are leased to some third party. The coverage limits under such policy shall be in amounts generally required by private institutional Mortgage investors for projects similar to the Project in construction, location, and use. Nevertheless, such coverage shall be for at least Three Million Dollars (\$3,000,000.00) for bodily injury, including deaths of persons and property damage arising out of a single occurrence. Coverage under such policy shall include, without limitation, legal liability of the insured for property damage, bodily injuries and deaths of persons in connection with the operation, maintenance, or use of the Common Areas and Facilities, and legal liability arising out of lawsuits related to employment contracts of the Association. Additional coverage under such policy shall include protection against such other risks as are customarily covered with respect to projects similar to the Project in construction, location, and use, including but not limited to, host liquor liability, contractual and all written contract insurance, employers liability insurance, and comprehensive automobile liability insurance. Such policy shall, by its terms, provide for "severability of interest: or shall contain a specific endorsement to preclude the insurer's denial of an Owner's claim because of the negligent acts of the Association or any Member thereof, and shall provide

that it may not be canceled or substantially modified, by any party, without at least ten (10) days prior written notice to the Association.

3. **General Requirements Concerning Insurance.** Each insurance policy maintained pursuant to the foregoing Sections 1, 2, and 3 shall be in accordance with and consistent with local and State of Utah insurance law and shall be written by an insurance carrier which is licensed to transact business in the State of Utah and which has a financial rating by Best's Key Rating Guide of Class VI or better. No such policy shall be maintained where: (i) by the terms of the carrier's charter, bylaws, or policy, loss payments are contingent upon action by the carrier's board of directors, policyholders, or members; or (ii) the Policy includes any limiting clauses (other than insurance conditions) which could prevent the party entitled from collecting insurance proceeds. The provisions of this Section 4 to limit the power or authority of the Association or any Owner to obtain and maintain insurance coverage, in addition to any insurance coverage required hereunder, in such amounts and in such forms as the Association or such Owner may deem appropriate from time to time.

X. DESTRUCTION OR CONDEMNATION OF COMMON AREAS

1. **Definitions.** The provisions of this Article X shall apply with respect to the destruction or condemnation of all or any part of the Common Areas. As used in this Article, each of the following terms shall have the meaning indicated:

(a) **Destruction.** "Substantial Destruction" shall exist whenever, as a result of any damage or destruction to the Common Areas or any part thereof, the excess of Estimated Costs of Restoration over Available Funds is twenty-five percent (25%) or more of the estimated Restored Value. "Partial Destruction: shall mean any other damage or destruction to the Common Areas or any part thereof.

(b) **Condemnation.** "Substantial Condemnation" shall exist whenever a complete taking of the Common Areas or a taking of part of the Common Areas has occurred under eminent domain or by grant or conveyance in lieu of condemnation, and the excess of the Estimated Costs of Restoration over Available Funds is twenty-five percent (25%) or more of the estimated Restored Value. "Partial Condemnation: shall mean any other such taking by eminent domain or grant or conveyance in lieu thereof.

(c) **Restoration.** "Restoration" in the case of any damage or destruction, shall mean restoration of the Common Areas in accordance with the Declaration, the Plat, and the original plans and specification for the Common Areas to a condition the same or substantially the same as the condition in which the Common Areas existed prior to the damage or destruction concerned; in the case of condemnation, shall mean restoration of

the remaining portion of the Common Areas to an attractive, sound, and desirable condition. Any "Restoration" not in accordance with the Declaration, the Plat, and the original plans and specifications for the Common Areas shall require the consent of Eligible Mortgages holding Mortgages on at least fifty-one, percent (51%) of the Lots which are then subject to Mortgages held by Eligible Mortgages.

(d) **Restored Value.** "Restored Value" shall mean the value of the Common Areas (excluding raw land value) after Restoration.

(e) **Estimated Costs of Restoration.** "Estimated Costs of Restoration" shall mean the estimated costs of restoration.

(f) **Available Funds.** "Available Funds" shall mean any proceeds of insurance, condemnation, awards, payments in lieu of condemnation, and any uncommitted funds of the Association, including amounts contained in any reserve or contingency fund. Available Funds shall not include that portion of the insurance proceeds legally required to be paid to any party other than the Association or that portion of any condemnation award or payment in lieu of condemnation payable to the Owner or Mortgagee or a Lot for the condemnation or taking of the Lot in which they are interested.

2. **Determination by Board of Trustees of the Association.** Upon the occurrence of any damage or destruction to the Common Areas or any part thereof, or upon a complete or partial taking of the Common Areas under eminent domain or by grant or conveyance in lieu thereof, the Board of Trustees of the Association shall make a determination as to whether the excess of Estimated Costs of Restoration over Available Funds is twenty-five percent (25%) or more of the estimated Restored Value. In making such determination the Board of Trustees of the Association may retain and rely upon one or more qualified appraisers or other professionals.

3. **Restoration of Common Areas.** Restoration of the Common Areas shall be undertaken by the Association promptly without a vote of the owners in the event of Partial Destruction or Partial Condemnation, and shall also be undertaken in the event of Substantial Destruction of Substantial Condemnation unless the failure to make Restoration is consented to by Members collectively holding at least sixty-seven percent (67%) of the total votes of the Association and is further consented to by Eligible Mortgagees holding Mortgages on at least fifty-one percent (51 %) of the Lots which are then subject to Mortgages held by Eligible Mortgagees. Within thirty (30) days after the Board of Trustees of the Association has determined that Substantial Destruction of Substantial Condemnation exists, the Association shall send to each Owner and Eligible Mortgagee a written description of the destruction or condemnation involved, shall take appropriate steps to ascertain the preferences of the Eligible Mortgagees concerning

Restoration, and shall notice a meeting of the Members in accordance with the applicable provisions of this Declaration and the Articles to determine the preferences of the Members regarding Restoration. In the event insurance proceeds, condemnation awards, or payments in lieu of condemnation actually received by the Association exceed the actual cost of Restoration when Restoration is undertaken, the excess shall be divided into as many equal shares as there are Lots in the Project with one of such shares be paid and distributed to the Owners of each Lot. Payment to any Owner whose Lot is subject of a Mortgagee. In the event the actual cost of Restoration exceeds Available Funds, all of the Lots shall be equally assessed for the deficiency.

4. ***Lack of Restoration.*** Unless Restoration is accomplished in accordance with the foregoing Section 3, the Association shall take such action as is necessary make the remaining Common Areas safe for the occupants and Owners of the Project defray the costs thereof from Available Funds. In the event such Funds are insufficient for such purposes, the Owners of all Lots shall be equally assessed for the deficiency. Any remaining Available Funds shall be divided into as many equal shares as there Lots in the Project with one of such shares being paid and distributed to the Owner each such Lot. Payment to any Owner whose Lot is the subject of a Mortgage shall made jointly to such Owner and the interested Mortgagee.

5. ***Authority of Association to Represent Owners in Proceedings to Condemn or to Restore.*** The Association, as attorney-in- fact for each Owner, shall represent all the Owners and the Association in any condemnation proceeding or in negotiation settlements, and agreements with the condemning authority for the acquisition of all any part of the Common Areas and Facilities. The award in any condemnation proceeding, the proceeds of any settlement related thereto, and the proceeds, of insurance on the Common Areas shall be payable to the Association for the use benefit of the Lot Owners and their Mortgagees as their interests may appear. The Association, as attorney-in-fact for each Owner, shall have and is hereby granted power and authority to restore the Common Areas whenever Restoration is undertaker provided in Section 3 of this Article or when the Common Areas are made safe provided in Section 4 of this Article. Such authority shall include the right and power to enter into any contracts, deeds, or other instruments which may be necessary appropriate.

XI. EXPANSION OF PROJECT

1. ***Right to Expand and State of Title to New Lots.*** There is hereby granted unto Declarant, and Declarant hereby reserves, the absolute right and option to expand the Project at any time (within the limits herein prescribed) and from time to time adding to the Project the Additional Land or a portion or portions there Notwithstanding any provisions of this Declaration which might be construed to contrary, such right and option may be exercised without obtaining the vote or consent any other person

Jordanelle Ridge Plat A
CC&R's
April 12, 2007

(including any Lot Owner, Mortgagee, or the Association) and shall limited only as specifically provided in this Declaration. Any given portion of Additional Land shall be deemed added to the Project and, subject to the terms of Article XI, to the jurisdiction of the Association at such time as a duly approved subdivision plat and a supplement to this Declaration containing the information required by Section 3 of this Article XI have been recorded with respect to the portion of the Additional Land concerned. After the recordation of such supplement and plat, title to each Lot thereby created within the portion of the Additional Land concerned and its appurtenant right and easement of use and enjoyment in and to the Common Areas shall be vested in and held by Declarant, and none of the other Lot Owners or the Association shall have any claim or title to or interest in such Lot, such Lot's appurtenant nonexclusive right and easement of use and enjoyment to the Common Areas, and such Lot's appurtenant exclusive right and easement of use and enjoyment to Limit Common Areas, if any, associated with such Lot.

2. ***Rights and Statements Respecting Additional Land.*** Declarant here furnishes the following information and statements respecting the Additional Land a Declarant's right and option concerning expansion of the Project by the addition of the Additional Land or a portion or portions thereof:

(a) All of the Additional Land need not be added to the Project if any such Land is added. Rather, a portion or portions of the Additional Land may be added to the Project at any time (within the limits herein prescribed) and from time to time.

(b) There are not limitations or requirements relative to the size, location, or configuration of any given portion of the Additional Land which can be added to the Project or relative to the order in which particular portions of the Addition Land can be added to the Project.

(c) There are no limitations or requirements (other than zoning and subdivision restrictions as they may exist or be modified form time to time) relative to the layout, design, size, location, density, permitted uses, legal structure, or other characteristics of the Lots, Living Units, Common Areas, and Limited Common Areas be created on any portion of the Additional land added to the Project. [In the event Declarant creates a condominium project under the Utah Condominium Ownership Act on any portion of the Additional Land being added to the Project: (1) such condominium project may contain common areas and limited common areas reserved for the exclusive use and ownership of the owners of condominium units in, and the maintenance management, and control of the association of unit owners and management committee of said condominium project and said common areas and limited common areas shall not be Common Areas or Limited Common Areas, respectively, of the Project; (2) each condominium unit and its undivided ownership interest in the common areas of the

condominium project shall constitute a "Lot" as said term is defined and used in the Declaration; (3) if so specified in the supplement to this Declaration adding such portion to the Project, the lien for assessment provided for in Article V of this Declaration shall be subordinate and junior to the lien for assessment in favor of the condominium project association of unit owners; (4) the declaration of condominium and record of survey for the condominium project may, at Declarant's option constitute the supplement to the Declaration and the plat, respectively, to be recorded to add such portion to the Project and (5) notwithstanding anything contained in this Declaration which may be construed to the contrary, the declaration of condominium and record of survey map may revise, redefine, replace or negate the effect of any provision or term of this Declaration on such condominium project to the extent reasonably necessary to comply with the Utah Condominium Ownership Act and the requirements concerning condominium projects lenders or of secondary market purchasers of condominium unit loans such as FHLM and FNMA, or to equitably adjust the rights and obligations of owners and mortgagees the condominium project with respect to the rights and obligations of Owners and Mortgagees in the balance of the Project, as Declarant may determine in its sole discretion. In the event any portion of the Additional Land added to the Project is utilized for commercial purposes, the share of assessments to be borne by such portion under this Declaration may (but need not be) adjusted by the Declarant in the supplement of this Declaration adding such portion to the Project in a manner determined by Declarant in its sole discretion to more equitably allocate such assessments based upon the projected impact of such commercial use on the Project.]

(d) Any Living Unit or structure erected on a portion of the Additional Land added to the Project will be constructed in a good and workmanlike manner.

(e) In conjunction with the addition to the Project of a portion of the Additional Land, Declarant shall have the right to reserve, in the instruments through which the addition is accomplished, rights-of-way and/or easements for purposes of enabling access to, furnishing utilities to, and facilitating or enabling development of, such of the Additional Land as has then not been added to the Project.

(f) Taxes and assessments relating to any portion of the Additional Land added to Project and relating to a period prior to the addition of such portion to the Project shall, prior to such addition be either paid by the Declarant if then due or escrowed for later payment with a title company in the State of Utah if not then due.

3. ***Procedure for Expansion.*** The supplements to this Declaration by which addition to the Project of any portion of the Additional Land is accomplished shall be executed by Declarant; shall be in recordable form; shall be filed for record in the office of the County Recorder of Wasatch County, Utah, on or before twenty (20) years from

the date that this Declaration is recorded; and shall contain the following information for that portion of the Additional Land which is being added to the Project.

(a) Data sufficient to identify this Declaration and the plat respecting that portion of the Additional Land being added the Project.

(b) The legal description of the portion of the Additional Land being added to the Project.

(c) Any amendments, supplements, or replacements to or for the standards and restrictions set forth in Article VII of this Declaration.

(d) Any amendments, supplements, or replacements to or for the standards and restrictions set forth in Section 5 through 9, inclusive of Article VIII of this Declaration.

(e) A statement that such portion of the Additional Land shall thereafter be held, transferred, sold, conveyed, and occupied subject to the covenants, restrictions, easements, charges, and liens set forth in this Declaration, as said Declaration may be amended or supplemented in accordance with the immediately foregoing Paragraphs (c) and (d).

(f) A form for conveyancing the Lots situated in that portion of the Additional Land being added to the Project similar to the form for conveyancing set forth in Section 2 of Article IV of this Declaration.

(g) A statement that Declarant agrees to use its best efforts to convey by Special Warranty Deed to the Association, at or prior to the time it conveys to an Owner the first Lot located on the portion of the Additional Land being added to Project, good and marketable title to all Common Areas situated in that portion of the Additional Land being added to the Project, free and clear of all monetary liens and encumbrances (other than the lien of current general taxes and the lien of any current assessments, charges, or taxes imposed by governmental or quasi-governmental authorities).

(h) Such rights-of-way and/or easements as are being reserved by Declarant pursuant to Paragraph (e) of the immediately foregoing Section 2.

(i) A description of any Limited Common Areas being created within the portion of the Additional Land concerned and a statement as to whether the Association or the Owner of the Lot concerned is to maintain such Limited Common Areas.

(j) Such other matters as Declarant may deem to be necessary, desirable, or appropriate. Upon the recordation of any supplement contemplated above, it shall

Jordanella Ridge Plat A
CC&R's
April 12, 2007

automatically supplement this Declaration and any supplements previously recorded. At any point in time, the Declaration for the Project shall consist of this Declaration, as amended and expanded by all supplements theretofore recorded pursuant to the terms hereof.

4. ***No Obligation to Expand.*** Except to the extent specifically indicated herein, this Declaration is not intended, and shall not be construed so as, to impose upon Declarant any obligation respecting, or to restrict Declarant in any way with regard to: (i) the addition to the Project of any or all of the Additional Land; (ii) the creation or construction of any Lot or other improvement; (iii) the carrying out in any particular way or within any particular time of any development or addition to the Project which may be undertaken; or (iv) the taking of any particular action with respect to any portion of the Additional Land. Except to the extent specifically indicated herein, no covenant, restriction, limitation, representation, or commitment in this Declaration concerning anything that is or is not to occur, apply, or be done on or relative to the Additional Land or any portion thereof shall be binding as to such of the Additional Land as is never added to the Project.

5. ***Owners' Obligation Concerning Expansion of Project or Development of the Additional Land.*** Each Owner, by acquiring his interest in the Project, agrees not to inhibit or oppose Declarant's future development of each portion of the Additional Land (whether or not added to the Project) and the obtaining of necessary approvals therefor. Without limiting the scope of the immediately foregoing sentence, no Owner shall oppose such development in public meetings, by petition, or by legal actions.

XII. MISCELLANEOUS

1. **Enforcement.** The Declarant, the Association, and any aggrieved Lot Owner shall have a right of action either, at law or in equity, against the Declarant, the Association, or any Lot Owner for any failure by such person or entity to comply with this declaration, the Plat, the Articles, or the provisions of any rules, regulations, agreements, instruments, supplements, amendments, or determinations contemplated by this Declaration, the Plat, or the Articles. Failure by the Declarant, the Association or any Lot Owner to enforce any covenant or restriction herein contained shall in no event be deemed a waiver of the right to do so thereafter.

2. **Notices.** Any notice required or permitted to be given to any Owner, Member, Eligible Mortgagee, or Eligible Insurer or Guarantor under the provisions of this Declaration or the Articles shall be deemed to have been properly furnished if mailed postage prepaid to the person Or entity which appears as the Member, Owner, Eligible Mortgagee, or Eligible Insurer or Guarantor of the Lot or Mortgage concerned, at the latest address for such person or entity appearing, in the applicable lists of the Association at the time of mailing.

3. **Rules and Regulations.** The Association shall have authority to promulgate and enforce such reasonable rules, regulations, and procedures as may be necessary or desirable to aid the Association in carrying out any of its functions or to insure that the Property is maintained and used in a manner consistent with the interests of the Owners.

4. **Unanimous Written Consent in Lieu of Vote.** In any case in which the Declaration requires for authorization or approval of a transaction or matter the accent or affirmative vote of a stated percentage of the votes of the Association, such requirement may be fully satisfied by obtaining, with or without a meeting, consents in writing to such transaction from every Member entitled to cast a vote. The following additional provisions shall govern any application of this Section 4:

(a) All necessary consents must be obtained prior to the expiration of one hundred eighty (180) days after the first consent is given by any Member.

(b) Any change in ownership of a Lot which occurs after consent has been obtained from Member having an interest therein shall not be considered or taken into account for any purpose.

5. **Amendment.** Except as provided in and/or subject to the terms of items (a) through (d) below, a majority of the votes which Members present in person or represented by proxy are entitled to cast at a meeting of the Members of the Association shall be required and shall be sufficient to amend this Declaration, the Plat, or the

Articles. Written notice setting forth the purpose of such meeting and the substance of the proposed amendment shall be sent to all Members at least ten (10) but not more than fifty (50) days prior to the meeting date. The quorum required at such meeting shall be as set forth in Section 5 of Article V of this Declaration. Any amendment so authorized shall be accomplished through the recordation of an instrument executed by the Association. In such instrument the Association shall certify that the vote required by this Section for amendment has occurred, and, if approval of a specified percentage of Eligible Mortgages is required for such amendment, that such approval has been obtained. The foregoing right of amendment shall, however, be subject to the following:

(a) Declarant shall have the right unilaterally to amend and supplement this Declaration in conjunction with its addition to the Project of each portion of the Additional Land, all in the manner and to the extent, but only in the manner and to the extent, provided for in the article XI of this Declaration.

(b) Until the Class B membership ceases, no amendment to the Plat, to Article VIII of this Declaration or to any provision of this Declaration or the Articles which has or may have the effect of diminishing or impairing any right, power, authority, privilege, protection, or control accorded to Declarant (in its capacity as Declarant) shall be accomplished or effective unless the instrument through which such amendment is purported to be accomplished is consented to in writing by Declarant.

(c) The vote of at least sixty-seven percent (67%) of the total votes in the Association and the consent of Eligible Mortgagees holding Mortgages on at least sixty-seven percent (67%) of the Lots which are then subject to Mortgages held by Eligible Mortgagees shall be required to any amendment which would terminate the legal status of the Project.

(d) The vote of at least sixty-seven percent (67%) of the total votes in the Association and the consent of Eligible Mortgagees holding Mortgages on at least fifty-one percent (51%) of the Lots which are then subject to Mortgages held by Eligible Mortgagees shall be required to add to or amend any material provision of this Declaration, Plat, or the Articles which establishes, provides for, governs, or regulates any of the following: (i) voting; (ii) assessments, assessment liens or subordination of liens, (iii) reserves for maintenance, repair, and replacement of the Common Areas and Facilities; (iv) insurance for fidelity bonds; (v) rights to use the Common Areas and Facilities; (vi) responsibility for maintenance and repair of the several portions of the Project; (vii) expansion or contraction of the Project or the addition, annexation or withdrawal of property to or from the Project; (viii) the boundaries of any Lot; (ix) the interests in the Common Areas and Facilities or Limited Common Areas; (x) convertibility of Lots into Common Areas or of Common Areas into Lots; (xi) leasing of Lots; (xii) imposition of any rights of first refusal or similar restrictions on the right of a

Lot Owner to sell, transfer, or otherwise convey his or her Lot; (xiii) any provisions which are for the express benefits or rights or Mortgagees, Eligible Mortgagees, or Eligible Insurers or Guarantors; and (xiv) the requirement that the Project be professionally managed rather than self-managed. An addition or amendment shall not be considered material for purposes of this Paragraph (d) if it is for the purpose of correcting technical errors, or for clarification only. Any Eligible Mortgagee to whom a written request to approve an addition or amendment to this Declaration, the Plat, or the Articles (or to approve a decision of the Association with respect to the nature of Restoration under Paragraph (c) of Section I of Article X hereof or a decision not to undertake Restoration pursuant to Section 3 of Article X hereof) is mailed postage prepaid to the address for such Mortgagee shown on the list maintained by the Association and who does not deliver to the Association a negative response within thirty (30) days from the date of such mailing shall be deemed to have approved such request.

The vote and consent requirements set forth in the foregoing Paragraph (d) of this Section shall not be applicable to additions or amendments to this Declaration, the Plat, or the Articles which implement a decision concerning whether or not Restoration of the Common Areas should be undertaken or concerning the nature of such Restoration in accordance with the provisions of Sections I through 5 of Article X hereof in the event of Partial or Substantial Destruction or Condemnation, or which relate to the addition to the Project of any portion of the Additional land and Comply with Sections I through 3 of Article XI hereof. In addition, the granting by the Association of any permit, license, or easement for utility, or similar purposes pursuant to the right and authority of the Association set forth in Paragraph (C) of Section 4 of Article IV hereof, shall not require an addition or amendment to this Declaration, the Plat, or the Articles and shall not be restricted in any way by the provisions and requirements of this Section 5.

6. ***Mortgagee Protection.*** The lien of claim against a Lot for unpaid assessments or charges levied by the Association pursuant to this Declaration shall be subordinate to any Mortgage recorded on or before that date such assessments or charges become due. In the event that the State of Utah should enact any law which would allow a lien for unpaid assessments or charges to survive foreclosure or exercise of a power of sale, all such assessments and charges, including made due and payable to the Association on a monthly basis and the lien for any fees, late charges, fines, or interest that may be levied by the Association in connection with such unpaid assessments or charges shall be deemed subordinate to the Mortgage on the Lot upon which such assessments or charges are levied.

(a) The lien or claim against a Lot for such unpaid assessments or charges shall not be affected by any sale or transfer of such Lot, except that a sale or transfer pursuant to a foreclosure of the Mortgage affecting such lot of the exercise of a power of sale available thereunder shall extinguish a subordinate lien for such assessments or

charges which became payable prior to such sale or transfer. Nevertheless, any such unpaid assessments or charges which are extinguished in accordance with the foregoing sentence may be reallocated and assessed to all Lots as common expenses of the Association. Any such sale or transfer pursuant to a foreclosure or power of sale shall not relieve the purchaser or transferee of such Lot from liability for, nor such Lot from the lien of, any assessments or charges becoming due thereafter.

(b) The Association shall make available to Lot Owners, to lenders, and to holders, insurers, or guarantors of any mortgage current copies of this Declaration, the Plat, the Articles, any rules concerning the Project, and the books, records, and financial statements of the Association. "Available," as used in this Paragraph, shall mean available for inspection upon request during normal business hours or under other reasonable circumstances.

(c) In the event that the Project comes to contain seventy (70) or more Lots, any holder, insurer or guarantor of any Mortgage shall be entitled, upon written request to the Association, to an audited financial statement of the Association for the immediately preceding fiscal year free of charge to the party so requesting. So long as the Project contains less than seventy (70) Lots, the holders of fifty-one percent (51 %) or more of the Mortgages shall be entitled to have such an audited statement prepared at their expense if one is not otherwise available. Any financial statement requested pursuant to either of the immediately foregoing two sentences shall be furnished to the requesting party within a reasonable time following such request.

(d) Until the Class B membership ceases, any agreement for professional management of the Project and any contract or lease which is entered into by the Association or to which the Association is a party shall provide that the Association, with or without cause and without payment of any termination fee or being subject to any penalty, may terminate same upon not in excess of ninety (90) days written notice to the other party thereto.

(e) Upon written request to the Association by the holder, insurer, or guarantor of a Mortgage, which request identifies the name and address of such holder insurer or guarantor and the Lot number of address of the Lot encumbered by the Mortgage held or insured by such holder, insurer or Guarantor (as the case may be), shall be included on the appropriate lists maintained by the Association, and shall be entitled to timely written notice of any of the following:

(i) Any condemnation loss or any casualty loss which affects a material portion of the Project or any Lot on which there is a Mortgage held, insured, or guaranteed by such Eligible Mortgagee or such Eligible Insurer or Guarantor.

(ii) Any delinquency in the payment of assessments or charges owed by an Owner or a Lot subject to a Mortgage held, insured, or guaranteed by such Eligible Mortgagee or such Eligible Insurer or Guarantor, which delinquency remains uncured for a period of sixty (60) days.

(iii) Any lapse, cancellation, or material modification of any insurance policy or fidelity bond maintained by the Association.

(iv) Any proposed action which would require the consent of a specified percentage of Eligible Mortgagees as specified in Sections I and 3 of Article X and the immediately foregoing Section 5 of this Article.

(f) All leases or rental agreements for Lots shall be in writing and specifically subject to the provisions, restrictions and requirements of this Declaration, the Plat, and the Articles. No Lot may be leased or rented for a period of less than thirty (30) days. The Association shall not create or enforce any other restriction relating to the term of a lease or rental- agreement of any Lot in the Project.

7. Indemnification.

(a) The Association shall indemnify any person who was or is a party or is threatened to be made a party to any threatened, pending, or completed action, suit, or proceeding, whether civil, criminal, administrative, or investigative (other than an action by or in the right of the Association) by reason of the fact that he is or was a Trustee or officer of the Association against expenses (including attorney's fees), judgments, fines, and amounts paid in settlement actually and reasonably incurred by him in connection with such action, suit, or proceeding, if he acted in good faith and in a manner he believed to be in and not opposed to the best interests of the Association, and with respect to any criminal action or proceeding, had no reasonable cause to believe his conduct was unlawful. The termination of any action, suit, or proceeding by an adverse judgment, order, settlement, or conviction, or upon a plea of nolo contendere or its equivalent, shall not, of itself, create a presumption that the person did not act in good faith and in a manner which he believed to be in and not opposed to the best interests of the Association and, with respect to any criminal action or proceeding, shall not, of itself, create a presumption that the person had reasonable cause to believe that his conduct was unlawful.

(b) The Association shall indemnify any person who was or is a party or is threatened to be made a party to any threatened, pending, or completed action or suit by or in the right or the Association to procure a judgment in its favor by reason or the fact that said person is or was a Trustee or officer of the Association against expenses

(including attorneys' fees) actually and reasonably incurred by him in connection with the defense or settlement of such action or suit, if he acted in good faith and in a manner he believed to be in and not opposed to the best interests of the Association; provided, however, that no indemnification shall be made in respect of any claim, issue, or matter as to which such person shall have been adjudged to be liable for gross negligence or misconduct in the performance of his duty to the Association, unless and only the extent that the court in which such action or suit was brought shall determine upon application that, despite the education of liability but in view of all circumstances of the case, such person is fairly and reasonably entitled to indemnity for such expenses which such court shall deem proper.

(c) The following provisions shall govern and apply to the right of indemnification set forth in this Section 7.

(i) Any person seeking indemnification from the Association under Paragraph (a) of this Section as a result of being made a party to or being threatened to be made a party to any action, suit, or proceeding shall, within a reasonable time and before taking any significant or material action with respect to such action, suit or proceeding, notify the Association in writing with respect thereto and provide to the Association the opportunity to reasonably participate in such person's defense thereto and any settlement thereof. Failure to comply with the requirements of this Subparagraph (i) shall bar any claim of such person for indemnification by the Association.

(ii) To the extent that a person has been successful on the merits or otherwise in defense of any action, suit, or proceeding referred to in Paragraph (a) or (b) of this Section, or in defense of any claim, issue, or other matter therein, he shall be indemnified against expenses (including attorneys' fees) actually and reasonably incurred by him in connection therewith. Any other indemnification under Paragraph (a) or (b) shall be made by the Association only upon a determination that indemnification of the person is proper in the circumstances because he has met the applicable standard of conduct set forth respectively in Paragraph (a) or (b). Such determination shall be made either by the Board of Trustees of the Association by the affirmative vote of at least a majority of the disinterested Trustees, or by the Members by the affirmative vote of at least a majority of the total votes of the Association at any meeting duly called for such purpose.

(iii) Expenses incurred in defending a civil or criminal action, suit or proceeding as contemplated in Paragraphs (a) and (b) may be paid by the

Association in advance of the final disposition of such action, suit, or proceeding upon a determination by the Board of Trustees of the Association by the affirmative vote of at least a majority of the disinterested Trustees and upon receipt of an undertaking by or on behalf of the person to repay such amount or amounts unless it ultimately be determined that he is entitled to be indemnified by the Association as authorized by Paragraphs (a) and (b).

(iv) The indemnification provided for by Paragraphs (a) and (b) shall not be deemed exclusive of any other rights to which those persons indemnified may be entitled under any agreements, by a vote of disinterested Members or Trustees, or otherwise, as to action in such persons' official capacity. The indemnification authorized by Paragraphs (a) and (b) shall apply to all present and future Trustees and officers of the Association and shall continue as to such persons who cease to be Trustees or officers of the Association and shall inure to the benefit of the heirs and personal Representatives of all such persons and shall be in addition to all other rights to which such persons may be entitled as a matter of law.

(v) The Association shall purchase and maintain insurance on behalf of any person who was or is a Trustee or officer of the Association against any liability asserted against him or incurred by him in any such capacity or arising out of his status as such, whether or not the Association would have the power to indemnify him against such liability under the laws of the State of Utah, as the same may hereafter be amended or modified.

8. ***Protection of Storm Water Retention Areas and Structures.*** Declarant, Owners, or Mortgagees shall not have the authority to change, by any vote, or by alienation, transfer sale, or otherwise, the use of the areas and structures designed to control or retain storm water runoff unless the consent of the Flood Control Division of Wasatch County has first been obtained in writing.

9. ***Declarant's Rights Assignable.*** All of the rights of Declarant under this Declaration may be assigned, transferred, or encumbered either by operation of law or through a voluntary conveyance, transfer, encumbrance, or assignment.

10. ***Interpretation.*** The captions which precede the Articles and Sections of this Declaration are for convenience only and shall in no way affect the manner in which any provision hereof is construed. Whenever the context so requires, the singular shall include the plural, the plural shall include the singular, the whole shall include any part thereof, and any gender shall include both genders. The invalidity or unenforceability of

any portion of this Declaration shall not affect the validity or enforceability of the remainder hereof.

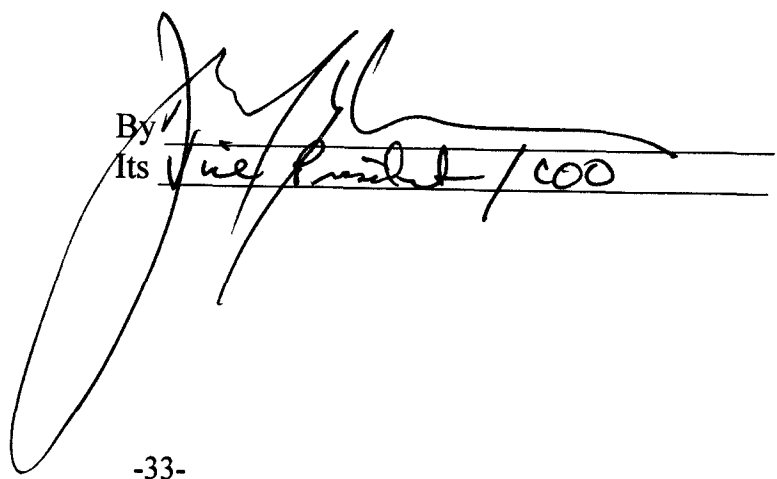
11. **Covenants to Run with Land.** This Declaration and all the provisions hereof shall constitute covenants to run with the land or equitable servitudes, as the case may be, and shall be binding upon and shall inure to the benefit of Declarant, all parties who hereafter acquire any interest in a Lot or in the Common Areas, and their respective grantees, transferees, heirs, devisees, personal representatives, successors, and assigns. Each Owner or occupant of a Lot or Living Unit shall comply with, and all interests in all Lots and in the Common Areas shall be subject to, the terms of this Declaration and the provisions of any rules, regulations, agreements, instruments, amendments, and determinations contemplated by this declaration and the provisions of any rules, regulations, agreements, instruments, amendments, an determinations contemplated by this Declaration. By acquiring any interest in a Lot or in the Common Areas, the party acquiring such interest consents to, and agrees to be bound by, each and every provision of this Declaration.

12. **Effective Date.** This Declaration, any amendment or supplement hereto, and any amendment to the Plat shall take effect upon its being filed for record in the Office of the County Recorder of Wasatch County, Utah.

13. **Interpretation of the Declaration Bylaws and Articles of Incorporation.** Except for judicial construction, the Directors shall have the exclusive right to construe and interpret the provisions of the Declaration, Bylaws, & Articles of Incorporation. In the absence of any adjudication to the contrary by a court of competent jurisdiction, the Directors construction or interpretation of the provisions hereof shall be final, conclusive and binding as to all persons and property benefited or bound by these documents and the provisions hereof.

EXECUTED by Declarant on this 23rd day of April, 2007.

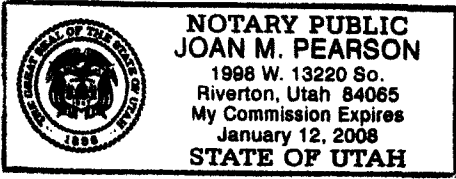
JORDANELLE RIDGE, INC., a Utah corporation

By 
Its Joe Smith / COO

Jordanelle Ridge Plat A
CC&R's
April 12, 2007

STATE OF UTAH)
 : ss.
COUNTY OF SALT LAKE)

On the 23rd day of April, 2007, personally appeared before me Donald E. Wallace, who being by me duly sworn, did say that he is the Vice President / COO of Jordanelle Ridge, Inc., a Utah corporation, and that the foregoing instrument was duly authorized by the company at a lawful meeting held by authority of its operating agreement and signed in behalf of said company.



Joan M. Pearson
NOTARY PUBLIC

My Commission Expires:

1/12/2008

Residing at:

Salt Lake County

Jordanelle Ridge Plat A
CC&R's
April 12, 2007

Exhibit "A"
Legal Description for Plat A

**LEGAL DESCRIPTION
JORDANELLE RIDGE
PLAT A**

A parcel of land located in Section 7, Township 3 South, Range 5 East, Salt Lake Base and Meridian and more particularly described as follows:

Beginning at the South Quarter Corner of said Section 7 (Basis of Bearing being North 89°41'45" East – 2647.680 feet between said South Quarter Corner and the Southeast corner of Section 7) and running North 88°43'38" West along the south line of Section 7 for 311.726 feet to the intersection of said section line and the easterly right-of-way line of Old Highway 40; thence North 13°12'20" West along said easterly right-of-way line for 851.873 feet to the intersection of said easterly right-of-way line and the south line of the Heber Light and Power Company per Quit Claim Deed, recorded as Entry No. 138463 in Book 180 at Page 387, in the office of the Wasatch County Recorder; thence South 89°49'51" East along the south line of said Heber Light and Power Company for 121.568 feet to the east line of said Heber Light and Power Company; thence North 00°00'21" East along the east line of said Heber Light and Power Company for 439.160 feet to the intersection of the east line of said Heber Light and Power Company and the East line of the Robert H. Best parcel per Quit Claim Deed, recorded as Entry No. 244767 in Book 559 at Page 192, in the office of the Wasatch County Recorder; thence the following three (3) courses along the east line of said Robert H. Best parcel: North 07°27'08" East for 538.834 feet; thence North 01°47'08" East for 300.000 feet; thence North 04°12'52" West for 716.635 feet to the intersection of the east line of said Robert H. Best parcel and a new line; thence the following seven (7) courses along said new line: North 83°26'55" East for 240.430 feet; thence South 88°01'49" East for 347.023 feet; thence North 75°14'59" East for 154.793 feet; thence South 65°35'42" East for 112.620 feet; thence South 89°24'41" East for 75.928 feet; thence North 83°40'54" East for 174.976 feet to the intersection of said new line and the westerly right-of-way line of Highway 32; thence the following eight (8) courses along said westerly right-of-way line: South 27°06'38" East for 346.058 feet; thence South 04°13'53" West for 1000.000 feet; thence South 13°15'01" West for 318.955 feet; thence South 05°54'03" West for 659.510 feet; thence South 30°36'01" West for 294.158 feet; thence South 06°34'47" West for 176.655 feet; thence South 24°33'42" West for 162.701 feet to a point on the south line of said Section 7; thence South 89°41'45" West along said south section line for 435.089 feet to the POINT OF BEGINNING.

Containing 3,142,445 sq. ft. or 72.1406 acres

Revised December 2, 2005

Exhibit "B"
Legal Description for Plat B
Parcel Description for Area of Plat C

**LEGAL DESCRIPTION
JORDANELLE RIDGE
PLAT B**

Commencing at the Southeast Corner of Section 7, Township 3 South, Range 5 East, Salt Lake Base and Meridian (Basis of Bearing being South 89°41'45" West – 2647.680 feet between the Southeast corner and the South Quarter Corner of Section 7, Township 3 South, Range 5 East) and running North 00°05'16" West – 2637.312 feet to the calculated East Quarter of said Section 7; thence continuing North 00°05'16" West along the east line of said Section 7 for 202.327 feet; thence South 89°54'44" West perpendicular to said section line for 1913.617 feet to a common point on the northerly boundary of Jordanelle Ridge Plat A and the westerly right-of-way line of Highway 32 said point being the POINT OF BEGINNING; thence along the northerly boundary of said Jordanelle Ridge Plat A the following five (5) calls: **1)** South 83°40'54" West for 174.976 feet; **2)** thence North 89°24'41" West for 75.928 feet; **3)** thence North 65°35'42" West for 112.620 feet; **4)** thence South 75°14'59" West for 154.793 feet; **5)** thence North 88°01'49" West for 326.247 feet to a point on west line of an unrecorded easement mentioned in Entry No. 209136, in Book 405 at Page 276, recorded June 3, 2003; thence along said west line the following seventeen (17) calls: **1)** with a non tangent curve to the right having a radius of 106.183 feet, whose center bears South 34°00'07" East, with a central angle of 16°57'32" (chord bearing and distance of North 64°28'39" East - 31.314 feet) for an arc length of 31.429 feet; **2)** thence North 72°57'25" East for 57.275 feet; **3)** thence North 35°35'33" West for 94.580 feet; **4)** thence with a curve to the right having a radius of 134.493 feet, a central angle of 23°56'18" (chord bearing and distance of North 23°37'24" West - 55.784 feet) for an arc length of 56.192 feet; **5)** thence North 11°39'15" West for 42.364 feet; **6)** thence with a curve to the left having a radius of 85.988 feet, a central angle of 20°55'28" (chord bearing and distance of North 22°06'59" West - 31.229 feet) for an arc length of 31.403 feet; **7)** thence North 32°34'43" West for 19.506 feet; **8)** thence with a curve to the right having a radius of 191.690 feet, a central angle of 35°39'09" (chord bearing and distance of North 14°45'08" West - 117.365 feet) for an arc length of 119.280 feet; **9)** thence with a reverse curve to the left having a radius of 366.408 feet, a central angle of 09°21'23" (chord bearing and distance of North 01°36'16" West - 59.768 feet) for an arc length of 59.834 feet; **10)** thence North 06°16'57" West for 337.337 feet; **11)** thence with a curve to the left having a radius of 762.776 feet, a central angle of 16°40'12" (chord bearing and distance of North 14°37'03" West - 221.146 feet) for an arc length of 221.928 feet; **12)** thence North 22°57'09" West for 201.737 feet; **13)** thence with a curve to the right having a radius of 1,333.041 feet, a central angle of 09°48'50" (chord bearing and distance of North 18°02'44" West - 228.051 feet) for an arc length of 228.330 feet; **14)** thence with a reverse curve to the left having a radius of 566.253 feet, a central angle of 13°55'08" (chord bearing and distance of North 20°05'54" West - 137.223 feet) for an arc length of 137.561 feet; **15)** thence North 27°03'28" West for 153.572 feet; **16)** thence with a curve to the right having a radius of 739.909 feet, a central angle of 11°18'19" (chord bearing and distance of North 21°24'19" West - 145.757 feet) for an arc length of 145.993 feet; **17)** thence North 15°45'09" West for 62.054 feet to a point on the South line of the North half of the Northeast Quarter of the Southwest Quarter of said Section 7; thence South 89°03'31" East along said South line

of the North half of the Northeast Quarter of the Southwest Quarter of Section 7 for 306.407 feet; thence North 00°00'00" East for 6.504 feet to a point on the south line of the Jordanelle Special Service District property described in Deed Book 570 at Page 259 in the office of the Wasatch County Recorder; thence North 00°00'00" East for 485.031 feet; thence North 90°00'00" West for 148.384 feet; thence North 00°00'00" East for 1,143.983 feet; thence South 90°00'00" East for 367.321 feet to a point on the east line of said Jordanelle Special Service District property; thence continuing South 90°00'00" East for 9.105 feet to a point on the West line of the Southeast Quarter of said Section 6; thence North 00°16'14" East along said West line of the Southeast Quarter of Section 6 for 381.604 feet to a point on the South line of the Siggard parcel described in Deed Book 490 at Page 337 in the office of the Wasatch County Recorder; thence South 89°34'26" East along the South line of said Siggard parcel for 892.476 feet to a point on the westerly right-of-way line of Highway 32; thence along the westerly right-of-way line of said Highway 32 the following sixteen (16) calls: **1)** thence South 03°25'14" West for 20.966 feet; **2)** thence South 43°25'18" East for 120.098 feet; **3)** thence South 10°49'21" West for 260.775 feet; **4)** thence with a non tangent curve to the left having a radius of 1,245.260 feet, whose center bears South 83°18'11" East, with a central angle of 17°52'22" (chord bearing and distance of South 02°14'22" East - 386.873 feet) for an arc length of 388.446 feet; **5)** thence South 15°18'06" East for 260.775 feet; **6)** thence South 17°25'46" East for 188.347 feet; **7)** thence South 04°18'39" East for 195.232 feet; **8)** thence South 04°30'18" West for 220.098 feet; **9)** thence South 08°46'46" East for 384.234 feet; **10)** thence South 15°39'31" West for 192.977 feet; **11)** thence South 16°58'04" West for 189.001 feet; **12)** thence South 21°06'08" West for 208.817 feet; **13)** thence South 04°23'44" West for 381.704 feet; **14)** thence South 03°52'24" East for 212.982 feet; **15)** thence South 05°11'49" East for 211.468 feet; **16)** thence South 18°26'20" West for 522.472 feet to the POINT OF BEGINNING.

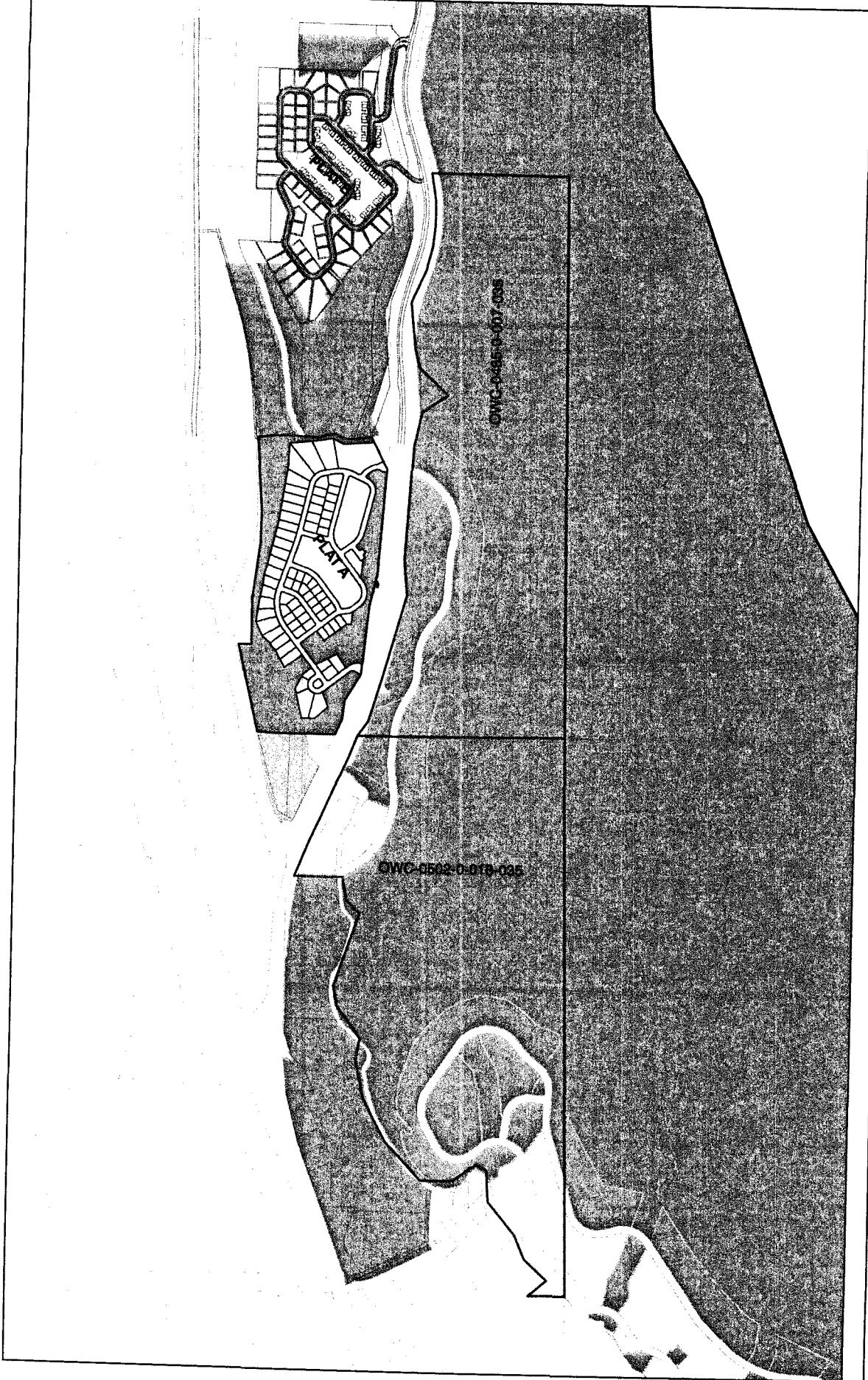
Containing 4,711,619 sq. ft. or 108.1639 acres.

**PARCEL DESCRIPTION
FOR THE AREA OF JORDANELLE RIDGE
PLAT C**

Area included in Parcels: **OWC-0502-0-010-035**
 OWC-0485-0-007-035

Map Attached

JORDANELLE RIDGE - PLAT C



PLAT C LIES WITHIN PARCEL # OWC-0485-0-007-035 AND OWC-0502-0-018-035