

WHEN RECORDED RETURN TO:
IVORY HOMES, Ltd.
970 E. Woodoak Lane
Salt Lake City, Utah 84117
(801) 268-0700

8274524
06/25/2002 04:04 PM 306.00
Book - 8612 Pg - 7735-7747
GARY W. DTT
RECORDER, SALT LAKE COUNTY, UTAH
COTTONWOOD TITLE INS AGENCY
1996 E 6400 S STE. 120
SLC UT 84121
BY: ZJM, DEPUTY - WI 13 p.

8274524

**SEVENTH SUPPLEMENT TO THE
DECLARATION OF COVENANTS, CONDITIONS AND RESTRICTIONS
FOR
IVORY HIGHLANDS, P.U.D.**

This SEVENTH SUPPLEMENT TO THE DECLARATION OF COVENANTS, CONDITIONS AND RESTRICTIONS for IVORY HIGHLANDS, dated for reference March 29, 2002, is made and executed by IVORY HOMES, Ltd., a Utah limited partnership, of 970 E. Woodoak Lane, Salt Lake City, Utah 84117 (hereinafter referred to as "Declarant").

RECITALS

Whereas, the Original Declaration of Covenants, Conditions and Restrictions was recorded in the office of the County Recorder of Salt Lake County, Utah on the 2nd day of March, 1999 as Entry No. 7274382 in Book 8254 at Page 7042 of the Official Records (the "Declaration").

Whereas, the related Plat Map(s) for Phase I of the Project has also been recorded in the office of the County Recorder of Salt Lake County, Utah.

Whereas, the First Supplement to the Declaration was recorded in the office of the County Recorder of Salt Lake County, Utah on the 6th day of July, 1999, as Entry No. 7405565 in Book 8292 at Page 1610 of the Official Records (the "First Supplement").

Whereas, the related Plat Map(s) for Phase II of the Project has also been recorded in the office of the County Recorder of Salt Lake County, Utah.

Whereas, the Second Supplement to the Declaration was recorded in the office of the County Recorder of Salt Lake County, Utah on the 10th day of August, 2000, as Entry No. 7595389 in Book 8380 at Page 2489 of the Official Records (the "Second Supplement").

Whereas, the related Plat Map(s) for Phase III of the Project has also been recorded in the office of the County Recorder of Salt Lake County, Utah.

Whereas, the Third Supplement to the Declaration was recorded in the office of the County Recorder of Salt Lake County, Utah on the 8th day of March, 2001, as Entry No. 7839919 in Book 8432 at Page 6095 of the Official Records (the "Third Supplement").

BK8612PG7735

Whereas, the related Plat Map(s) for Phase IV of the Project has also been recorded in the office of the County Recorder of Salt Lake County, Utah.

Whereas, the Fourth Supplement to the Declaration was recorded in the Office of the County Recorder of Salt Lake County, Utah on the 17TH day of August, 2001, as Entry No. 7977808 in Book 8490 at Page3900 of the Official Records (the "Fourth Supplement").

Whereas, the related Plat Map(s) for Phase V of the Project has also been recorded in the Office of County Recorder of Salt Lake County, Utah.

Whereas, the Fifth Supplement to the Declaration was recorded in the Office of the County Recorder of Salt Lake County, Utah on the 17 day of August, 2001, as Entry No.7977809 in Book 8490 at Page 3911 of the Official Records (the "Fourth Supplement").

Whereas, the related Plat Map(s) for Phase VI of the Project has also been recorded in the Office of County Recorder of Salt Lake County, Utah.

Whereas, the Sixth Supplement to the Declaration was recorded in the Office of the County Recorder of Salt Lake County, Utah on the 25th day of June, 2001, as Entry No. 8274523 in Book 8612 at Page 7723 of the Official Records (the "Fourth Supplement").

Whereas, the related Plat Map(s) for Phase VII of the Project has also been recorded in the Office of County Recorder of Salt Lake County, Utah.

Whereas, under Article III, Section 34 of the Declaration, Declarant reserved an option to expand the Project in accordance with the Declaration.

Whereas, Declarant is the fee simple owner of record of that certain real property located in Salt Lake County, Utah and described with particularity on Exhibit "A-7" attached hereto and incorporated herein by this reference (the "Phase VIII Property").

Whereas, under the provisions of the Declaration, Declarant expressly reserved the absolute right to add to the Project any or all portions of the Additional Land at any time and in any order, without limitation.

Whereas, Declarant desires to expand the Project by creating on the Phase VIII Property a residential planned unit development.

Whereas, Declarant now intends that the Phase VIII Property shall become subject to the Declaration.

Whereas, for the other amendments and modifications all of the voting requirements of Article III, Section 27 of the Declaration have been satisfied.

Whereas, the approval requirements of Article III, Section 33(c) have been satisfied.

BK8612PG7736

AMENDMENT

NOW, THEREFORE, for the reasons recited above, and for the benefit of the Project and the Lot Owners thereof, Declarant hereby executes this SEVENTH SUPPLEMENT TO THE DECLARATION OF COVENANTS, CONDITIONS AND RESTRICTIONS, AND BY-LAWS FOR IVORY HIGHLANDS.

1. **Supplement to Definitions.** Article I of the Declaration, entitled "Definitions," is hereby modified to include the following supplemental definitions and/or modifications to existing definitions:

53. **Phase VIII Map** shall mean and refer to the Plat Map of Phase VIII of the Project, prepared and certified to by David J. Byrd, a duly registered Utah Land Surveyor holding Certificate No. 161081, and filed for record in the Office of the County Recorder of Salt Lake County, Utah concurrently with the filing of this Seventh Supplemental Declaration.

54. **Seventh Supplement to the Declaration** shall mean and refer to this Seventh Supplement to the Declaration of Covenants, Conditions and Restrictions, and By-Laws for Ivory Highlands.

Except as otherwise herein provided, the definition of terms contained in the Declaration are incorporated herein by this reference.

2. **Legal Description.** The real property described in Exhibit A-7 is hereby submitted to the provisions of the Declaration and said land shall be held, transferred, sold, conveyed and occupied subject to the provisions of the Declaration as it may be supplemented or amended from time to time.

3. **Annexation.** Declarant hereby declares that the Phase VIII Property shall be annexed to and become subject to the Declaration, which, upon recordation of this Seventh Supplemental Declaration, shall constitute and effectuate the expansion of the Project, making the real property described in Exhibit A-7 subject to the functions, powers, rights, duties and jurisdiction of the Association.

4. **Total Number of Lots Revised.** As shown on the Phase VIII Map, thirty-two (32) new Lots are or will be constructed and/or created in the Project on the Phase VIII Property, numbered 801-832. The additional Lots are located within a portion of the Additional Land. Upon the recordation of the Phase VIII Map and this Seventh Supplemental Declaration, the total number of Lots in the Project will two hundred seventy three (273). The additional Lots and the Dwelling Units to be constructed therein are or will be substantially similar in construction, design and quality to the Lots and Dwelling Units in the prior Phases.

5. **Percentage Interest Revised.** Pursuant to the Declaration, Declarant is required with the


additional Lots to reallocate the undivided percentages of ownership interest (the "Percentage Interests"). Sixth Revised Exhibit "C" to the Declaration, which set forth the Percentage Interests in the Project through Phase VII, is deleted in its entirety and "Seventh Revised Exhibit C," attached hereto and incorporated herein by this reference, which sets forth the Percentage Interests through Phase VIII is substituted in lieu thereof.

6. **Property Affected.** This document affects the land submitted to the Declaration, as amended, including the real property located in Salt Lake County, Utah described with particularity on Exhibit "A-7," attached hereto and incorporated herein by this reference, and all real property subsequently added to the Project.

7. **Effective Date.** The effective date of this Seventh Supplemental Declaration and the Phase VIII Map shall be the date on which said instruments are filed for record in the Office of the County Recorder of Salt Lake County, Utah.


IN WITNESS WHEREOF, Declarant has executed this instrument the day and year first above written.


DECLARANT:
IVORY HOMES, Ltd.
VALUE, L.C.
Its General Partner

By: 
Name: Clark Ivory
Title: Manager

STATE OF UTAH)
)ss:
COUNTY OF SALT LAKE)

On the 25th day of April, 2001, personally appeared before me Clark Ivory, who by me being duly sworn, did say that he is the Manager of VALUE, L.C., the General Partner of IVORY HOMES, Ltd., and that the within and foregoing instrument was signed in behalf of said limited partnership pursuant to its Partnership Agreement, and said Clark Ivory further acknowledged to me that IVORY HOMES, Ltd, executed the same.


Notary Public
Residing at: SLC, UT



BK8612PG7738

EXHIBIT "A-7"
LEGAL DESCRIPTION

The Land referred to in the foregoing document is located in Salt Lake County, Utah and is described more particularly as follows:

Beginning at a point on the West line of Ivory Highlands Phase 3, according to the official plat thereof, said point lies North 00°00'46" West 1137.47 feet along the quarter section line and West 1282.00 feet from the Center of Section 21, Township 2 South, Range 1 West, Salt Lake Base and Meridian and running thence South 89°56'14" West 130.00 feet; thence North 00°00'46" West 22.52 feet; thence South 89°59'14" West 145.29 feet; thence South 00°04'53" West 25.14 feet; thence North 89°55'07" West 80.00 feet; thence South 88°16'21" West 128.17 feet; thence North 01°08'03" West 199.04 feet; thence North 13°57'56" West 115.39 feet; thence North 69°40'06" East 148.88 feet; thence North 20°19'54" West 110.00 feet; thence North 25°32'01" West 60.25 feet; thence North 00°06'35" East 648.74 feet to a point on the South line of the Taylorsville Bennion Improvement District property, thence along said South line South 89°56'09" East 337.21 feet to the Northwest corner of Ivory Highlands Phase 6, according to the official plat thereof; thence along the West line of said Phase 6 the following (2) courses: South 00°03'51" West 428.26 feet, and North 64°08'22" East 55.59 feet to the Northwest corner of Ivory Highlands Phase 5, according to the official plat thereof; thence along the West line of said Phase 5 the following (3) courses: South 00°03'51" West 116.09 feet, and South 27°14'39" West 71.47 feet, and South 10°52'04" East 448.88 feet; thence along the West lines of said Phase 5 and said Phase 3 South 00°00'46" East 137.67 feet to the point of beginning.

Property contains 10.290 acres.

SEVENTH REVISED EXHIBIT "C"
PERCENTAGE OF OWNERSHIP INTEREST

<u>LOT NO.</u>	<u>PHASE I</u>	<u>PERCENTAGE OF OWNERSHIP INTEREST</u>
1		0.03663%
2		0.03663%
3		0.03663%
4		0.03663%
5		0.03663%
6		0.03663%
7		0.03663%
8		0.03663%
9		0.03663%
10		0.03663%
11		0.03663%
12		0.03663%
13		0.03663%
14		0.03663%
15		0.03663%
16		0.03663%
17		0.03663%
18		0.03663%
19		0.03663%
20		0.03663%
21		0.03663%
22		0.03663%
23		0.03663%
24		0.03663%
25		0.03663%
25		0.03663%
27		0.03663%
28		0.03663%
29		0.03663%
30		0.03663%
31		0.03663%
32		0.03663%
33		0.03663%
34		0.03663%
35		0.03663%
36		0.03663%
37		0.03663%

<u>LOT NO.</u>	<u>PHASE I</u>	<u>PERCENTAGE OF OWNERSHIP INTEREST</u>
38		0.03663%
39		0.03663%
40		0.03663%
41		0.03663%
42		0.03663%
43		0.03663%
44		0.03663%
45		0.03663%
46		0.03663%
47		0.03663%
48		0.03663%
49		0.03663%
50		0.03663%
51		0.03663%
52		0.03663%
53		0.03663%
54		0.03663%
55		0.03663%
56		0.03663%
57		0.03663%
58		0.03663%
59		0.03663%
60		0.03663%
61		0.03663%
62		0.03663%
63		0.03663%
64		0.03663%
65		0.03663%
66		0.03663%
67		0.03663%
68		0.03663%
69		0.03663%
70		0.03663%
71		0.03663%
72		0.03663%
73		0.03663%
74		0.03663%
75		0.03663%

<u>LOT NO.</u>	<u>PHASE II</u>	<u>PERCENTAGE OF OWNERSHIP INTEREST</u>
201		0.03663%
202		0.03663%
203		0.03663%
204		0.03663%
205		0.03663%
206		0.03663%
207		0.03663%
208		0.03663%
209		0.03663%
210		0.03663%
211		0.03663%
212		0.03663%
213		0.03663%
214		0.03663%
215		0.03663%
216		0.03663%
217		0.03663%
218		0.03663%
219		0.03663%
220		0.03663%
221		0.03663%
222		0.03663%
223		0.03663%
224		0.03663%
225		0.03663%
225		0.03663%
227		0.03663%
228		0.03663%
229		0.03663%
230		0.03663%
231		0.03663%
232		0.03663%
233		0.03663%
234		0.03663%
235		0.03663%
236		0.03663%
237		0.03663%
238		0.03663%
239		0.03663%
240		0.03663%

<u>LOT NO.</u>	<u>PHASE III</u>	<u>PERCENTAGE OF OWNERSHIP INTEREST</u>
301		0.03663%
302		0.03663%
303		0.03663%
304		0.03663%
305		0.03663%
306		0.03663%
307		0.03663%
308		0.03663%
309		0.03663%
310		0.03663%
311		0.03663%
312		0.03663%
313		0.03663%
314		0.03663%
315		0.03663%
316		0.03663%

<u>LOT NO.</u>	<u>PHASE IV</u>	<u>PERCENTAGE OF OWNERSHIP INTEREST</u>
401		0.03663%
402		0.03663%
403		0.03663%
404		0.03663%
405		0.03663%
406		0.03663%
407		0.03663%
408		0.03663%
409		0.03663%
410		0.03663%
411		0.03663%
412		0.03663%
413		0.03663%
414		0.03663%
415		0.03663%
416		0.03663%
417		0.03663%
418		0.03663%
419		0.03663%
420		0.03663%
421		0.03663%
422		0.03663%
423		0.03663%
424		0.03663%

<u>LOT NO.</u>	<u>PHASE IV</u>	<u>PERCENTAGE OF OWNERSHIP INTEREST</u>
425		0.03663%
425		0.03663%
427		0.03663%
428		0.03663%
429		0.03663%
430		0.03663%
431		0.03663%
432		0.03663%
433		0.03663%
434		0.03663%
435		0.03663%
436		0.03663%

<u>LOT NO.</u>	<u>PHASE V</u>	<u>PERCENTAGE OF OWNERSHIP INTEREST</u>
501		0.03663%
502		0.03663%
503		0.03663%
504		0.03663%
505		0.03663%
506		0.03663%
507		0.03663%
508		0.03663%
509		0.03663%
510		0.03663%
511		0.03663%
512		0.03663%
513		0.03663%
514		0.03663%
515		0.03663%
516		0.03663%
517		0.03663%
518		0.03663%
519		0.03663%
520		0.03663%
521		0.03663%
522		0.03663%
523		0.03663%
524		0.03663%
525		0.03663%
526		0.03663%
527		0.03663%
528		0.03663%

<u>LOT NO.</u>	<u>PHASE V</u>	<u>PERCENTAGE OF OWNERSHIP INTEREST</u>
529		0.03663%
530		0.03663%
531		0.03663%
532		0.03663%
533		0.03663%
534		0.03663%

<u>LOT NO.</u>	<u>PHASE VII</u>	<u>PERCENTAGE OF OWNERSHIP INTEREST</u>
601		0.03663%
602		0.03663%
603		0.03663%
604		0.03663%
605		0.03663%
606		0.03663%
607		0.03663%
608		0.03663%
609		0.03663%
610		0.03663%
611		0.03663%
612		0.03663%
613		0.03663%
614		0.03663%
615		0.03663%
616		0.03663%
617		0.03663%
618		0.03663%
619		0.03663%

<u>LOT NO.</u>	<u>PHASE VII</u>	<u>PERCENTAGE OF OWNERSHIP INTEREST</u>
701		0.03663%
702		0.03663%
703		0.03663%
704		0.03663%
705		0.03663%
706		0.03663%
707		0.03663%
708		0.03663%
709		0.03663%
710		0.03663%
711		0.03663%
712		0.03663%

<u>LOT NO.</u>	<u>PHASE VII</u>	<u>PERCENTAGE OF OWNERSHIP INTEREST</u>
713		0.03663%
714		0.03663%
715		0.03663%
716		0.03663%
717		0.03663%
718		0.03663%
719		0.03663%
720		0.03663%
721		0.03663%

<u>LOT NO.</u>	<u>PHASE VIII</u>	<u>PERCENTAGE OF OWNERSHIP INTEREST</u>
801		0.03663%
802		0.03663%
803		0.03663%
804		0.03663%
805		0.03663%
806		0.03663%
807		0.03663%
808		0.03663%
809		0.03663%
810		0.03663%
811		0.03663%
812		0.03663%
813		0.03663%
814		0.03663%
815		0.03663%
816		0.03663%
817		0.03663%
818		0.03663%
819		0.03663%
820		0.03663%
821		0.03663%
822		0.03663%
823		0.03663%
824		0.03663%
825		0.03663%
826		0.03663%
827		0.03663%
828		0.03663%
829		0.03663%
830		0.03663%
831		0.03663%

<u>LOT NO.</u>	<u>PHASE VIII</u>	<u>PERCENTAGE OF OWNERSHIP INTEREST</u>
832		0.03663%

Total: 100.00%

21-21-100