



# Application for Assessment and Taxation of Agricultural Land

## Box Elder County Assessor

Farmland Assessment Act  
UCA 59-2-501 to 515  
Form TC-582ED

Owner  
FARMLAND RESERVE INC  
50 E NORTH TEMPLE ST  
SALT LAKE CITY, UT 84150-3620

Date of Application  
07/20/2012

---

### Property identification numbers and complete legal description (additional pages if necessary)

Account Number: R0008619

- ✓ Parcel Number: 030080006  
ALL OF SEC 5 TWP 9N R 7W SLM.

Account Number: R0008620

- ✓ Parcel Number: 030080007  
ALL OF SEC 6 TWP 9N R 7W SLM.

Account Number: R0008621

- ✓ Parcel Number: 030080008  
ALL OF SEC 7 TWP 9N R 7W SLM.

Account Number: R0008622

- ✓ Parcel Number: 030080009  
ALL OF SEC 8 TWP 9N R 7W SLM. CONTG 640 ACS.

Account Number: R0008635

- ✓ Parcel Number: 030080022  
ALL OF SEC 16 TWP 9N R 7W SLM.

Account Number: R0008636

- ✓ Parcel Number: 030080023  
ALL OF SEC 17 TWP 9N R 7W SLM.

Account Number: R0008637

- ✓ Parcel Number: 030080024  
ALL OF SEC 18 TWP 9N R 7W SLM. CONT 640 ACS.

Account Number: R0008638

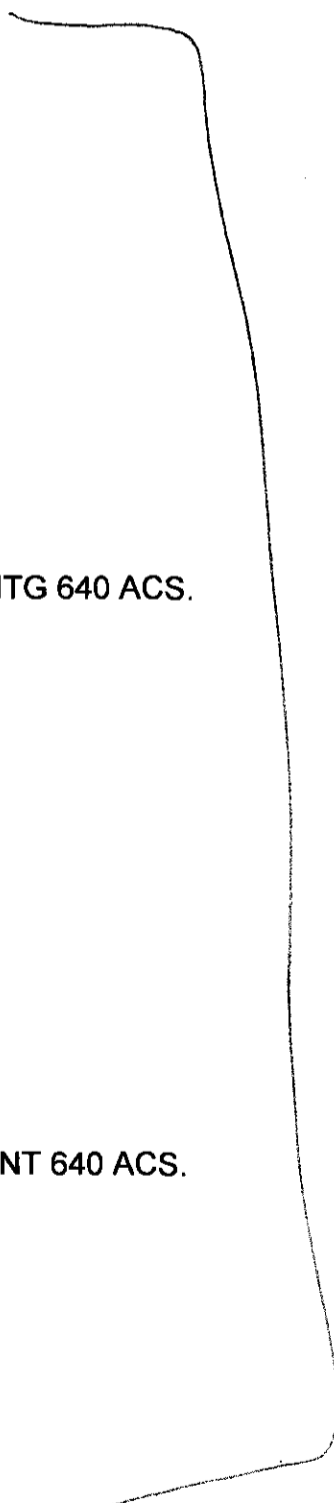
- ✓ Parcel Number: 030080025  
ALL OF SEC 19 TWP 9N R 7W SLM.

Account Number: R0008640

- ✓ Parcel Number: 030080027  
E/2 OF SEC 20, TWP 9N, R 7W, SLM.

Account Number: R0008641

- ✓ Parcel Number: 030080028



547-2970

Rec Fee  
\$ 77

ALL OF SEC 21 TWP 9N R 7W SLM.

Account Number: R0008642

Parcel Number: 030080029 ✓

N/2 OF SEC 22 TWP 9N R 7W SLM.

Account Number: R0008649

Parcel Number: 030080036 ✓

ALL OF SEC 28 TWP 9N R 7W SLM.

Account Number: R0008650

Parcel Number: 030080037 ✓

ALL OF SEC 29 TWP 9N R 7W SLM.

Account Number: R0008651

Parcel Number: 030080038 ✓

ALL OF SEC 30 TWO 9N R 7W SLM. CONTG 640.19 ACS.

Account Number: R0008659

Parcel Number: 030090001 ✓

ALL OF SEC 1 TWP 9N R 8W SLM.

Account Number: R0008660

Parcel Number: 030090002 ✓

ALL OF SEC 2 T9N R8W SLM CONT 639 ACRES M/L

Account Number: R0008661

Parcel Number: 030090003 ✓

ALL OF SEC 3 TWP 9N R 8W SLM.

Account Number: R0008662

Parcel Number: 030090004 ✓

ALL FRACTION OF SEC 5 TWP 9N R 8W SLM.

Account Number: R0008663

Parcel Number: 030090005 ✓

ALL FRACTION OF SEC 9, TWP 9N, R 8W, SLM.

Account Number: R0008664

Parcel Number: 030090006 ✓

ALL OF SEC 11 TWP 9N R 8W SLM.

Account Number: R0008665

Parcel Number: 030090007 ✓

ALL OF SEC 13 TWP 9N R 8W SLM.

Account Number: R0008666

Parcel Number: 030090008 ✓

ALL FRACTION OF SEC 15 TWP 9N R 8W SLM.

Account Number: R0008667

Parcel Number: 030090009 ✓

ALL FRACTION OF SEC 23 TWP 9N R 8W SLM.

547-2970

Account Number: R0008668  
 Parcel Number: 030090010 ✓  
 ALL OF SEC 25 TWP 9N R 8W SLM.

Account Number: R0017598  
 Parcel Number: 040070007 ✓  
 N/2 OF SEC 6, TWP 10N R 7W, SLM,

Account Number: R0017600  
 Parcel Number: 040070009 ✓  
 ALL OF SEC 7, TWP 10 N, R 7W, SLM,

Account Number: R0017601  
 Parcel Number: 040070010 ✓  
 ALL OF SEC 8, T10N R7W SLM. A R/W EASEMENT FOR INGRESS & EGRESS SEE BK 652 PG 849 FOR DESC OF R/W.

Account Number: R0017602  
 Parcel Number: 040070011 ✓  
 ALL OF SEC 09 T10N R07W SLM.

Account Number: R0017612  
 Parcel Number: 040070021 ✓  
 ALL OF SEC 16, TWP 10N, R 7W, SLM,

Account Number: R0017613  
 Parcel Number: 040070022 ✓  
 ALL OF SEC 17, T10N R7W SLM. CONT 640 ACS A R/W EASEMENT FOR INGRESS & EGRESS SEE BK 652 PG 850 FOR R/W DESC

Account Number: R0017614  
 Parcel Number: 040070023 ✓  
 LOTS 1 AND 2, E 1/2 OF THE NW/4 & NE/4 OF SEC 18, TWP 10N, R 7W, SLM

Account Number: R0017615  
 Parcel Number: 040070024 ✓  
 S 1/2 OF SEC 18, TWP 10N, R 7W, SLM

Account Number: R0017616  
 Parcel Number: 040070025 ✓  
 ALL OF SEC 19, TWP 10N, R 7W, SLM, CONT 640 ACS

Account Number: R0017617  
 Parcel Number: 040070026 ✓  
 W/2 OF W/2, W/2 OF E/2 OF W/2 SEC 20 T10N R07W SLM. CONT 240 ACS

Account Number: R0017628 ✓  
 Parcel Number: 040070037 ✓  
 W 1/2 OF SEC 29, TWP 10N, T 7W, SLM, CONT 320 ACS

Account Number: R0017629  
 Parcel Number: 040070038 ✓  
 ALL OF SEC 30, TWP 10N, R 7 W, SLM,

Account Number: R0017630 ✓  
 Parcel Number: 040070039 ✓

547-2970

ALL OF SEC 31, TWP 10N, R 7W, SLM,

Account Number: R0017631

Parcel Number: 040070040 ✓

ALL OF SEC 32, TWP 10N, R 7W, SLM,

Account Number: R0017645

Parcel Number: 040080001 ✓

ALL OF SEC 1, TWP 10N, R 8W, SLM.

Account Number: R0017646

Parcel Number: 040080002 ✓

LOTS 1 THRU 9, S/2 OF N/2, N/2 OF S/2, SE/4 OF SW/4, S/2 OF SE/4 OF SEC 2 T10N R8W SLM. [ALL]  
CONT. 714.38 AC.

Account Number: R0017647

Parcel Number: 040080003 ✓

ALL OF LOT 1, 2, 3, & 4 OF SEC 3, TWP 10N, R 8W, SLM.

Account Number: R0017648

Parcel Number: 040080004 ✓

LOTS 1, 2, 3, 4 & 5, S/2 SE/4 OF SEC 10, TWP 10N, R 8W, SLM. CONTG 241.83 ACS.

Account Number: R0017649

Parcel Number: 040080005 ✓

ALL OF SEC 11, A TWP 10N, R 8W, SLM.

Account Number: R0017650

Parcel Number: 040080006 ✓

N/2 OF SEC 12, TWP 10N, R 8W, SLM. CONTG 320 ACS.

Account Number: R0017652

Parcel Number: 040080008 ✓

ALL OF SEC 13, TWP 10N, R 8W, SLM.

Account Number: R0017653

Parcel Number: 040080009 ✓

ALL OF SEC 14, TWP 10N, R 8W, SLM. CONTG 640 ACS.

Account Number: R0017654

Parcel Number: 040080010 ✓

ALL FRACTION SEC 15, TWP 10N, R 8W, SLM. R

Account Number: R0017657

Parcel Number: 040080013 ✓

ALL FRACTION OF SEC 21, TWP 10N, R 8W, SLM.

Account Number: R0038101

Parcel Number: 040080014 ✓

ALL OF SEC 23, TWP 10N, R 8W, SLM.

Account Number: R0017658

Parcel Number: 040080015 ✓

ALL OF SEC 24, TWP 10N, R 8W, SLM.

547-2970

Account Number: R0017659  
Parcel Number: 040080016 ✓  
ALL OF SEC 25, TWP 10N, R 8W, SLM.

Account Number: R0017660  
Parcel Number: 040080017 ✓  
ALL OF SEC 26, TWP 10N, R 8W, SLM. CONTG 640 ACS.

Account Number: R0017661  
Parcel Number: 040080018 ✓  
ALL OF SEC 27, TWP 10N, R 8W, SLM.

Account Number: R0017662  
Parcel Number: 040080019 ✓  
ALL FRACTION OF SEC 29, TWP 10N, R 8W, SLM. CONTG 227.02 ACS.

Account Number: R0017664  
Parcel Number: 040080021 ✓  
ALL OF SEC 33, TWP 10N, R 8W, SLM.

Account Number: R0017665  
Parcel Number: 040080022 ✓  
ALL OF SEC 35, TWP 10N, R 8W, SLM.

Account Number: R0017666  
Parcel Number: 040080023 ✓  
ALL OF SEC 36 T10N R8W SLM. CONT 640 ACRES M/L

Account Number: R0086987  
Parcel Number: 051800066 - 509-1748  
BEG 1320 FT S & 33 FT W OF NE COR OF SEC 9, TWP 11N, R 3W, SLM. W PARA TO N LINE OF SEC 3675.4 FT, S 42.3 FT, S 71\*28' W 600 FT M/L TI I 15 R/W SELY ALG SD R/W 1150 FT M/L TO A PT 811.2 FT S OF POB, E 3250 FT TO A PT 811.2 FT S OF POB, N 811.2 FT TO BEG,  
LESS DEEDED TO CORP OF PRES BP OF LDS CHURCH.  
LESS: 19.28 ACRES DEEDED TO UDOT  
CONT. 47.55 AC




547-2970


**Certification**

Read the following and sign below.

I certify: (1) THE FACTS SET FORTH IN THIS APPLICATION ARE TRUE. (2) The agricultural land covered by this application constitutes no less than five contiguous acres exclusive of homesite and other non-agricultural acreage (see Utah Code 58-2-503 for waiver). (3) The land is currently devoted to agricultural use and has been so devoted for two successive years immediately preceding the tax year for which valuation under this act is requested. (4)The land produces in excess of 50 percent of the average agricultural production per acre for the given type of land and the given county or area. (5) I am fully aware of the five-year rollback tax provision which becomes effective upon a change in use or other withdrawal of all or part of the eligible land. I understand that I must notify the county assessor of a change in land use to any non-qualifying use, and that a penalty of the greater of \$10 or 2 percent of the computed rollback tax due for the last year will be imposed on failure to notify the assessor within 120 days after change in use.

Corporate Name Farmland Reserve Inc

Owner Signature (FARMLAND RESERVE INC) X 	Date 8/6/2012
Notary Signature 	Date Subscribed and Sworn 8/6/12
Notary Stamp 	

County Assessor Signature (Subject to review)  / deputy	Date 8/10/12
--	-----------------