


VICINITY MAP
NO SCALE
KAYSVILLE, DAVIS COUNTY, UTAH



LENDER'S CONSENT

The described tract of land hereon is subject to a Deed of Trust in favor of
By the lender's signature below, the lender consents to dedication for perpetual use of the public all parcels of land shown on this plat as intended for public use and unconditionally waives, relinquishes and subordinates the lien or charge of the Deed of Trust in favor of the dedication of the land to public use.

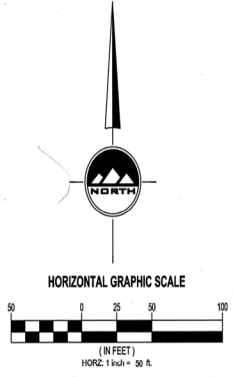
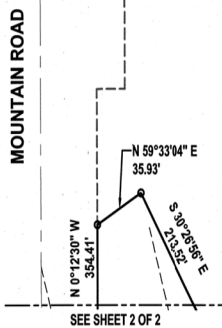
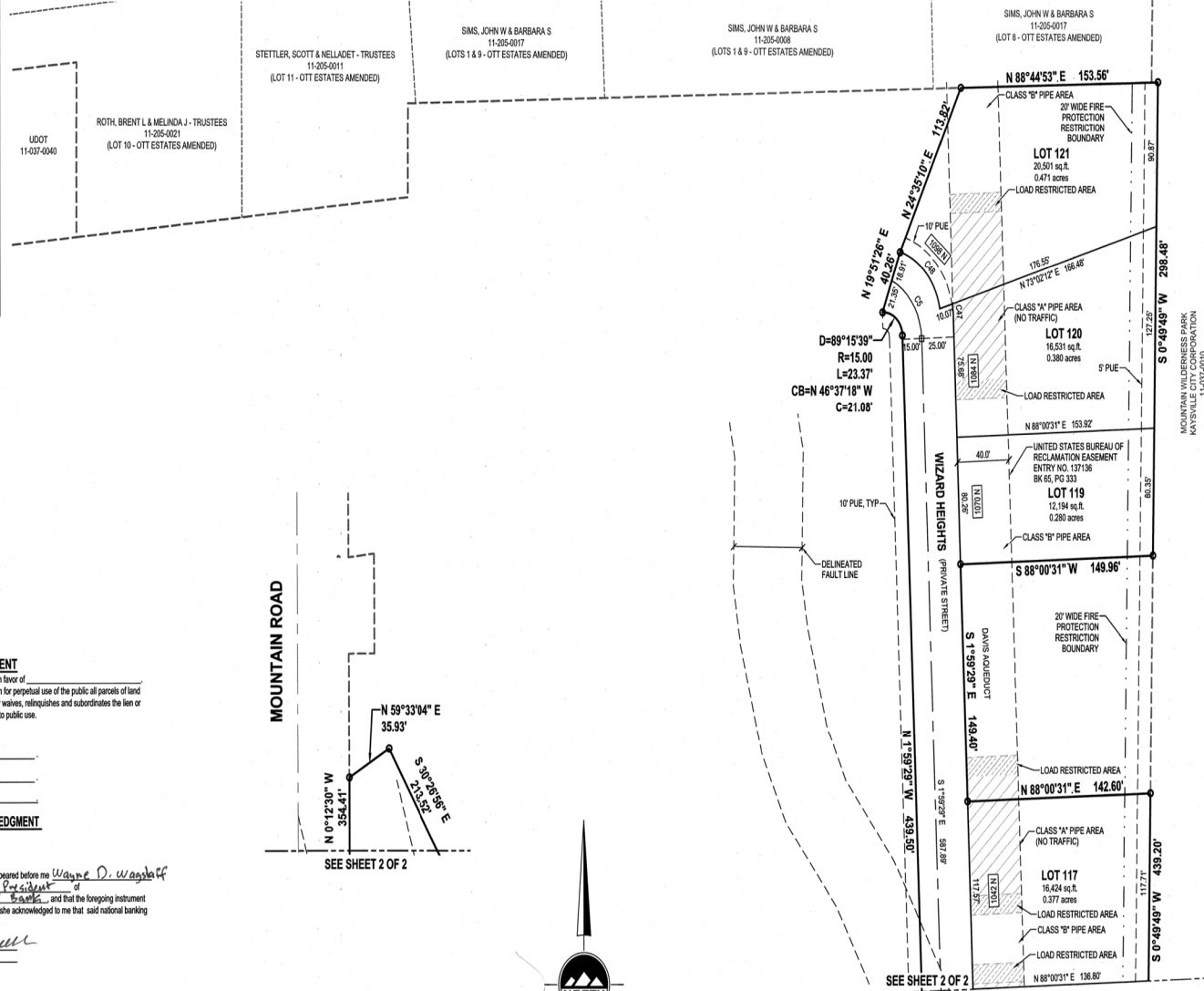
By: Wayne D. Wagner
Vice President

LENDER'S ACKNOWLEDGMENT

STATE OF UTAH
COUNTY OF SALT LAKE
On this 14th day of October, 2021, personally appeared before me Wayne D. Wagner of the County of Salt Lake, Utah, who being duly sworn did say that he is the Vice President of HomeStreet Bank, Commercial Bank and that the foregoing instrument was signed in behalf of said national banking association and he/she acknowledged to me that said national banking association executed the same.
NOTARY PUBLIC Wagner, Jennifer Green
My Commission Expires: July 3, 2023
Residing in Salt Lake County,
Commission # 704304

- NOTES:
- UTILITIES SHALL HAVE THE RIGHT TO INSTALL, MAINTAIN, AND OPERATE THEIR EQUIPMENT ABOVE AND BELOW GROUND AND ALL OTHER RELATED FACILITIES WITHIN THE PUBLIC UTILITY EASEMENTS SHOWN ON THIS PLAT MAP. THERE MAY BE NECESSARY OR DESIRABLE IN PROVIDING UTILITY SERVICES WITHIN AND WITHOUT THE LOTS IDENTIFIED HEREIN, INCLUDING THE RIGHT OF ACCESS TO SUCH FACILITIES AND THE RIGHT TO REQUIRE REMOVAL OF ANY OBSTRUCTIONS INCLUDING STRUCTURES, TREES AND VEGETATION THAT MAY BE PLACED WITHIN THE P.U.E. THE UTILITY MAY REQUIRE THE LOT OWNER TO REMOVE ALL STRUCTURES WITHIN THE P.U.E. AT THE LOT OWNER'S EXPENSE. OR THE UTILITY MAY REMOVE SUCH STRUCTURES AT THE LOT OWNERS' EXPENSE. AT NO TIME MAY ANY PERMANENT STRUCTURES BE PLACED WITHIN THE P.U.E. OR ANY OTHER OBSTRUCTION WHICH INTERFERES WITH THE USE OF THE P.U.E. WITHOUT THE PRIOR WRITTEN APPROVAL OF THE UTILITIES WITH FACILITIES IN THE P.U.E. AND STORM DRAINAGE/SEWER EASEMENT.
 - NO STRUCTURES ALLOWED WITHIN THE DELINEATED FAULT LINE EASEMENTS AND THE UNITED STATES BUREAU OF RECLAMATION EASEMENT.
 - UNITED STATES BUREAU OF RECLAMATION HAS A PRIVATE EXCLUSIVE EASEMENT, AS SHOWN ON THIS PLAT MAP. ANY AND ALL PROPOSED IMPROVEMENTS THROUGH SAID EASEMENT, MUST HAVE A WRITTEN APPROVAL IN THE FORM OF AN EASEMENT ENCROACHMENT AGREEMENT BEFORE ANY IMPROVEMENTS MAY BE CONSTRUCTED.
 - STRUCTURE HEIGHT RESTRICTION WITHIN THE ROCKY MOUNTAIN POWER EASEMENT, APPROVAL FROM ROCKY MOUNTAIN POWER REQUIRED PRIOR TO CONSTRUCTION.

TALBOT ESTATES PHASE 1A PRUD
LOCATED IN THE NORTHWEST AND SOUTHWEST QUARTERS OF SECTION 25
TOWNSHIP 4 NORTH, RANGE 1 WEST
SALT LAKE BASE AND MERIDIAN
KAYSVILLE CITY, DAVIS COUNTY, UTAH



SURVEYOR'S CERTIFICATE
I, TRENT R. WILLIAMS, do hereby certify that I am a Licensed Land Surveyor, and that I hold Certificate No. 8034678 as prescribed under laws of the State of Utah. I further certify that by authority of the Owner, I have made a survey of the tract of land shown on this plat and described below, and have subdivided said tract of land into lots and streets, hereinafter to be known as TALBOT ESTATES PHASE 1A PRUD, and that the same has been correctly surveyed and staked on the ground as shown on this plat. I further certify that all lots meet frontage width and area requirements of the applicable zoning ordinances.

BOUNDARY DESCRIPTION
A parcel of land situate in the Northwest and Southwest Quarters of Section 25, Township 4 North, Range 1 West, Salt Lake Base and Meridian, being more particularly described as follows:
Beginning at a point on the Eastern Right-of-Way Line of a frontage road of UDOT Project No. S-00894063398 (also known as Mountain Road), said point being North 02°32'00\"/>



DATE: Oct 1, 2021
TRENT R. WILLIAMS
PLS. NO. 8034678

UTILITY DEDICATION
By execution of this plat, the Owner(s) shown below does hereby grant and convey to the Kaysville City and other public utility companies, a permanent easement and right of way in and to those areas reflected on the map and defined as "PRIVATE STREET", "PRIVATE COMMON OPEN SPACE" for construction and maintenance of approved public water, storm drain and public utilities and appurtenances together with right of access thereto.

RESERVATION OF COMMON AREAS
By execution of this plat, the Owner(s) shown below does hereby reserve all areas shown on this plat "PRIVATE COMMON OPEN SPACE" for the common enjoyment of all owners and such owners guests and invitees to the project.

OWNER'S DEDICATION
Known all men by these presents that we, the undersigned owners of the above described tract of land, having caused same to be subdivided, hereinafter known as the

TALBOT ESTATES PHASE 1A PRUD
do hereby dedicate for perpetual use of the public all parcels of land, including streets, and utility easements as shown on this plat as intended for public use under the authority and auspices of the KAYSVILLE CITY and other applicable state and federal laws and regulations. Pursuant to Code 10-9a-604d the owner hereby conveys the Common Area and Private Streets as indicated hereon to HOA dedicate.
In witness whereof we have hereunto set our hands this 14th day of October, A.D. 2021.

By: Patrick Scott
President of Brighton Development Utah, LLC Manager
LLC: Brighton Development Utah, LLC
By: Patrick Scott President of Brighton Development Utah, LLC

LIMITED LIABILITY COMPANY ACKNOWLEDGMENT
On the 1 day of OCTOBER, A.D. 2021, personally appeared before me Patrick Scott President of Brighton Development Utah, LLC the signer(s) of the foregoing Owner's Dedication known to me to be authorized to execute the foregoing Owners Dedication by and in behalf of Brighton Development Utah, LLC of said LLCs, and (s) they duly acknowledged to me that the Owners Dedication was executed by (s), (she, them) having authority from said LLC for the purposes described hereon.
COMMISSION # 701507
MY COMMISSION EXPIRES: JULY 31, 2022
Patrick Scott RESIDING IN NORTH SALT LAKE COUNTY, DAVIS

TALBOT ESTATES PHASE 1A PRUD
LOCATED IN THE NORTHWEST AND SOUTHWEST QUARTERS OF SECTION 25 TOWNSHIP 4 NORTH, RANGE 1 WEST SALT LAKE BASE AND MERIDIAN KAYSVILLE CITY, DAVIS COUNTY, UTAH

DAVIS COUNTY RECORDER

ENTRY NO. 349218
FREE FEE 411.00
FILED FOR RECORD AND RECORDED THIS 21st DAY OF October, 2021
IN BOOK 7970 AT PAGE 1280 OF OFFICIAL RECORDS

SHEET 1 OF 2

PROJECT NUMBER: 94730
MANAGER: BAM
DRAWN BY: KFW
CHECKED BY: PMH
DATE: 10/01/2021
By: Richard T. Morgan DAVIS COUNTY RECORDER
DEPUTY RECORDER

This map is provided solely for the purpose of assisting in locating the property and Cottonwood Title Insurance Agency, Inc. assumes no liability for variation, if any, with any actual survey.

DEVELOPER
BRIGHTON HOMES
45 E CENTER ST. STE 103
NORTH SALT LAKE, UTAH 84054
PHONE: 801.397.9755

ENSIGN
SALT LAKE CITY
45 W. 10000 S., Suite 500
Standy, UT, 84070
Phone: 801.255.0529
Fax: 801.255.4449
WWW.ENSIGNENG.COM

CITY ATTORNEY'S APPROVAL
APPROVED THIS 17 DAY OF December, 2021
BY THE KAYSVILLE CITY ATTORNEY.
[Signature]
KAYSVILLE CITY ATTORNEY

PLANNING COMMISSION APPROVAL
APPROVED THIS 12 DAY OF Oct, 2021
BY THE CITY PLANNING COMMISSION APPROVAL.
[Signature]
KAYSVILLE CITY PLANNING COMMISSION

CITY ENGINEER'S APPROVAL
APPROVED THIS 12th DAY OF OCTOBER, 2021
BY THE KAYSVILLE CITY ENGINEER.
[Signature]
KAYSVILLE CITY ENGINEER

CITY COUNCIL APPROVAL
APPROVED THIS 8 DAY OF OCTOBER, 2021
BY THE KAYSVILLE CITY COUNCIL.
[Signature] [Signature]
CITY RECORDER CITY MAYOR

