

Together with all rights of ingress and egress necessary or convenient for the full and complete use, occupation and enjoyment of the easement hereby granted, and all rights and privileges incident thereto, including the right to cut and remove timber, trees, brush, overhanging branches and other obstructions which may injure or interfere with the Grantee's use, occupation or enjoyment of this easement.

WITNESS the hand of the Grantor.s, this 22nd day of October A. D. 1942.

Witness:


D. Ray Allred ✓
Susie Allred ✓

STATE OF UTAH, }
County of Utah. } ss.



On the 22nd day of October, A. D. 1942, personally appeared before me D. Ray Allred and Susie Allred, his wife the signer^s of the foregoing instrument, who duly acknowledged to me that they executed the same.

My commission expires: December 30, 1943.

W. J. Beatty
Notary Public.
Residing at Salt Lake City, Utah.



File No. 3733 P17



Entry No. 9233
RECORDED AT REQUEST OF
ELOISE P. FILLMORE RECORDING CO.
Midland, Okla.
1942 NOV 14 AM 9:36
Book --- Sect ---
Page --- T.F. ---
Indexed --- R ---
\$ 90

7-42 500

9233

(UTAH INDIVIDUAL)

TRANSMISSION LINE EASEMENT

85. Robert M. Allred and Hazel B. Allred

his wife, Grantor.s, of Utah County, Utah, do hereby convey and warrant to UTAH POWER & LIGHT COMPANY, a corporation, its successors in interest and assigns, Grantee, for the sum of One (\$1.00) Dollar and other valuable consideration, a perpetual easement and right of way for the erection and continued maintenance, repair, alteration, inspection, relocation and replacement of the electric transmission, distribution, telephone and telegraph circuits of the Grantee, and no two pole towers and no guy anchors with the necessary guys, stubs, cross arms, braces and other attachments affixed thereto, for the support of said circuits, on, under, over, through, and across a tract of land fifty (50) feet in width, located in Utah County, Utah, and being twenty-five (25) feet on each side of the following described center line:

Beginning on north boundary line of grantor's land at a point 2275 feet north and 1220 feet east, more or less, from the southwest corner of Section 12, T. 5 S., R. 1 W., S.L.B.& M., thence running S. 18° 33' E. 535 feet, more or less, to south boundary line of said land and being in the N 1/2 of the SW 1/4 of said Section 12.

Together with all rights of ingress and egress necessary or convenient for the full and complete use, occupation and enjoyment of the easement hereby granted, and all rights and privileges incident thereto, including the right to cut and remove timber, trees, brush, overhanging branches and other obstructions which may injure or interfere with the Grantee's use, occupation or enjoyment of this easement.

WITNESS the hand of the Grantor.s, this 22nd day of October A. D. 1942.


Witness:

Robert M. Allred ✓
Hazel B. Allred ✓

STATE OF UTAH, }
County of Utah. } ss.



On the 22nd day of October, A. D. 1942, personally appeared before me Robert M. Allred and Hazel B. Allred, his wife the signer^s of the foregoing instrument, who duly acknowledged to me that they executed the same.

My commission expires
December 30, 1943



W. M. Beatty
Notary Public.
Residing at Salt Lake City, Utah.

File No. 3734 P/H



Entry No. 9233
RECORDED AT REQUEST OF
ELOISE P. FULLMORE - RECORDING
Utah Co.
M. J. McCall, Treasurer
1942 NOV 14 AM 9:37
Book --- Sent ---
Page --- T.P. ---
Indexed --- R ---
\$.90

7-42 500

9234

(UTAH INDIVIDUAL)

TRANSMISSION LINE EASEMENT

86. Robert M. Allred and Hazel B. Allred, his wife, Grantor^s, of Utah County, Utah, do hereby convey and warrant to UTAH POWER & LIGHT COMPANY, a corporation, its successors in interest and assigns, Grantee, for the sum of One (\$1.00) Dollar and other valuable consideration, a perpetual easement and right of way for the erection and continued maintenance, repair, alteration, inspection, relocation and replacement of the electric transmission, distribution, telephone and telegraph circuits of the Grantee, and one two pole towers and no guy guy anchors with the necessary guys, stubs, cross arms, braces and other attachments affixed thereto, for the support of said circuits, on, under, over, through, and across a tract of land fifty (50) feet in width, located in Utah County, Utah, and being twenty-five (25) feet on each side of the following described center line:

Beginning on north boundary line of Grantor's land at a point 1760 feet north and 1380 feet east, more or less, from the southwest corner of Section 12, T. 5 S., R. 1 W., S.L.B. & M., thence running S. 18°33' E. 560 feet to fence on south boundary line of said land and being in the E 1/2 of the SW 1/4 of said Section 12.

Together with all rights of ingress and egress necessary or convenient for the full and complete use, occupation and enjoyment of the easement hereby granted, and all rights and privileges incident thereto, including the right to cut and remove timber, trees, brush, overhanging branches and other obstructions which may injure or interfere with the Grantee's use, occupation or enjoyment of this easement.

WITNESS the hand of the Grantor^s, this 22nd day of October, A. D. 1942.

Witness: *Robert M. Allred*
Hazel B. Allred

STATE OF UTAH, }
County of Utah. } ss.

On the 22nd day of October, A. D. 1942, personally appeared before me Robert M. Allred and Hazel B. Allred, his wife