

Mail to: Round Valley Surveys, LLC  
7055 South Angelsea Drive  
West Jordan, UT 84084

Ent 447876 Bk 1213 Pg 1599-1599  
Date: 30-JAN-2018 11:54:51AM  
Fee: \$10.00 Check Filed By: TC  
PEGGY FOY SULSER, Recorder  
WASATCH COUNTY CORPORATION  
For: JORDANELLE LAND INVESTORS LLC

**Affidavit of Correction**

STATE OF UTAH, COUNTY OF SALT LAKE

I, Eric D. Robins PLS, hereby state that this Affidavit is to correct an error on the JORDANELLE PARKWAY RIGHT-OF-WAY DEDICATION PLAT


The error made consist of:


1. There is an incorrect course call in the legal description on the Right-of-Way. The incorrect course is called out as North 30°17'26" East.

The corrected information is as follows:

1. The correct course call on the Right-of-Way shall read North 30°17'26" West.


Signed under the penalties of perjury on January 6, 2018.


  
Eric D Robins, PLS



STATE OF UTAH, COUNTY OF SALT LAKE, ss:

This Affidavit was acknowledged before me on this 6<sup>th</sup> Day of January, 2018 by Eric D Robins, PLS, who being first duly sworn on oath according to law, deposes and says that he has read the foregoing Affidavit subscribed by him/her, and that the matters stated herein are true to the best of his information, knowledge and belief.



  
Notary Public

Residing at: 381 E. Broadway, Ste 100, Salt Lake City  
UT 84111

My Commission Expires: January 27, 2021