

10320166

WHEN RECORDED, MAIL TO:

Bloomfield Farms HOA
PO Box 1029
West Jordan, UT 84084

10320166
01/10/2008 02:05 PM \$310.00
Book - 9557 Pg - 7703-7761
GARY W. OTT
RECORDER, SALT LAKE COUNTY, UTAH
BLOOMFIELD FARMS HOA
P.O. BOX 1029
WEST JORDAN UTAH 84084
BY: BRG, DEPUTY - WI 59 P.

AMENDED AND RESTATED

**DECLARATION OF COVENANTS,
CONDITIONS AND RESTRICTIONS**

AND BYLAWS

FOR

Bloomfield Farms, P.R.D.

Bloomfield Farms Phases 1, 2, 3, 4
185 Lots plus Common Areas
(please reference next two pages for
parcel numbers and legal descriptions)

January 2008

Bloomfield Farms
 Phases 1, 2, 3, 4
 Lots Sorted in Lot # Order
 185 Total Lots

Phase	Lot #	Parcel #
4	450	20 35 431 002
4	451	20 35 431 001
4	452	20 35 431 006
4	453	20 35 431 007
4	454	20 35 431 008

The legal descriptions are the same
 format for each lot: Lot 101,
 Bloomfield Farms Phase 1

Phase	Lot #	Parcel #
4	414	20 35 479 010
4	415	20 35 479 009
4	416	20 35 479 008
4	417	20 35 479 007
4	418	20 35 429 027
4	419	20 35 429 026
4	420	20 35 429 025
4	421	20 35 429 024
4	422	20 35 429 023
4	423	20 35 429 019
4	424	20 35 429 021
4	425	20 35 429 020
4	426	20 35 429 022
4	427	20 35 429 017
4	428	20 35 429 016
4	429	20 35 429 015
4	430	20 35 429 014
4	431	20 35 429 013
4	432	20 35 429 012
4	433	20 35 429 011
4	434	20 35 429 010
4	435	20 35 429 009
4	436	20 35 429 008
4	437	20 35 429 007
4	438	20 35 429 001
4	439	20 35 429 002
4	440	20 35 429 003
4	441	20 35 429 004
4	442	20 35 429 005
4	443	20 35 430 003
4	444	20 35 430 002
4	445	20 35 430 001
4	446	20 35 430 005
4	447	20 35 430 006
4	448	20 35 430 007
4	449	20 35 431 003

Phase	Lot #	Parcel #
3	315	20 35 428 013
3	316	20 35 428 012
3	317	20 35 428 011
3	318	20 35 428 010
3	319	20 35 428 001
3	320	20 35 476 002
3	321	20 35 476 003
3	322	20 35 476 004
3	323	20 35 476 005
3	324	20 35 476 006
3	325	20 35 476 007
3	326	20 35 476 008
3	327	20 35 476 009
3	328	20 35 476 010
3	329	20 35 476 017
3	330	20 35 476 016
3	331	20 35 476 015
3	332	20 35 476 014
3	333	20 35 479 001
3	334	20 35 479 002
3	335	20 35 479 003
3	336	20 35 479 004
3	337	20 35 479 005
4	401	20 35 428 021
4	402	20 35 476 020
4	403	20 35 476 019
4	404	20 35 476 021
4	405	20 35 476 022
4	406	20 35 476 023
4	407	20 35 476 024
4	408	20 35 476 025
4	409	20 35 476 026
4	410	20 35 476 027
4	411	20 35 476 028
4	412	20 35 479 012
4	413	20 35 479 011

Phase	Lot #	Parcel #
2	234	20 35 432 002
2	235	20 35 432 003
2	236	20 35 432 005
2	237	20 35 432 007
2	238	20 35 433 004
2	239	20 35 433 003
2	240	20 35 433 002
2	241	20 35 433 001
2	242	20 35 433 005
2	243	20 35 433 007
2	244	20 35 433 008
2	245	20 35 433 006
2	246	20 35 427 010
2	247	20 35 427 011
2	248	20 35 427 012
2	249	20 35 427 013
2	250	20 35 427 014
2	251	20 35 427 015
2	252	20 35 427 016
2	253	20 35 427 017
2	254	20 35 427 018
2	255	20 35 427 019
3	301	20 35 426 006
3	302	20 35 426 005
3	303	20 35 426 004
3	304	20 35 426 003
3	305	20 35 426 002
3	306	20 35 426 001
3	307	20 35 428 001
3	308	20 35 428 002
3	309	20 35 428 003
3	310	20 35 428 004
3	311	20 35 428 005
3	312	20 35 428 006
3	313	20 35 428 007
3	314	20 35 428 008

Phase	Lot #	Parcel #
1	137	20 35 428 009
1	138	20 35 426 007
1	139	20 35 427 001
2	201	20 35 426 023
2	202	20 35 426 022
2	203	20 35 428 021
2	204	20 35 426 020
2	205	20 35 426 019
2	206	20 35 426 017
2	207	20 35 426 015
2	208	20 35 426 013
2	209	20 35 426 011
2	210	20 35 426 009
2	211	20 35 426 008
2	212	20 35 428 010
2	213	20 35 426 012
2	214	20 35 428 014
2	215	20 35 426 016
2	216	20 35 428 020
2	217	20 35 429 018
2	218	20 35 431 009
2	219	20 35 431 005
2	220	20 35 431 004
2	221	20 35 430 008
2	222	20 35 430 004
2	223	20 35 429 006
2	224	20 35 427 002
2	225	20 35 427 003
2	226	20 35 427 004
2	227	20 35 427 005
2	228	20 35 427 006
2	229	20 35 427 007
2	230	20 35 427 008
2	231	20 35 432 006
2	232	20 35 432 004
2	233	20 35 432 001

Phase	Lot #	Parcel #
1	101	20 35 478 001
1	102	20 35 478 002
1	103	20 35 478 003
1	104	20 35 478 004
1	105	20 35 478 005
1	106	20 35 478 006
1	107	20 35 478 007
1	108	20 35 478 008
1	109	20 35 480 006
1	110	20 35 480 005
1	111	20 35 480 004
1	112	20 35 480 003
1	113	20 35 480 002
1	114	20 35 480 001
1	115	20 35 479 006
1	116	20 35 476 018
1	117	20 35 476 013
1	118	20 35 476 012
1	119	20 35 476 011
1	120	20 35 477 001
1	121	20 35 477 002
1	122	20 35 477 003
1	123	20 35 477 006
1	124	20 35 477 009
1	125	20 35 477 010
1	126	20 35 477 011
1	127	20 35 477 007
1	128	20 35 477 006
1	129	20 35 477 005
1	130	20 35 477 004
1	131	20 35 428 014
1	132	20 35 428 015
1	133	20 35 428 016
1	134	20 35 428 017
1	135	20 35 428 018
1	136	20 35 428 019

Bloomfield Farms
 Phases 1, 2, 3, 4
 Lots Sorted in Parcel # Order
 185 Total Lots

Parcel #	Phase	Lot #
20 35 480 002	1	113
20 35 480 003	1	112
20 35 480 004	1	111
20 35 480 005	1	110
20 35 480 006	1	109

The legal descriptions are the same format for each lot. Lot 101, Bloomfield Farms Phase 1

Parcel #	Phase	Lot #
20 35 476 025	4	408
20 35 476 026	4	409
20 35 476 027	4	410
20 35 476 028	4	411
20 35 477 001	1	120
20 35 477 002	1	121
20 35 477 003	1	122
20 35 477 004	1	130
20 35 477 005	1	129
20 35 477 006	1	128
20 35 477 007	1	127
20 35 477 008	1	123
20 35 477 009	1	124
20 35 477 010	1	125
20 35 477 011	1	126
20 35 478 001	1	101
20 35 478 002	1	102
20 35 478 003	1	103
20 35 478 004	1	104
20 35 478 005	1	105
20 35 478 006	1	106
20 35 478 007	1	107
20 35 478 008	1	108
20 35 479 001	3	333
20 35 479 002	3	334
20 35 479 003	3	335
20 35 479 004	3	336
20 35 479 005	3	337
20 35 479 006	1	115
20 35 479 007	4	417
20 35 479 008	4	416
20 35 479 009	4	415
20 35 479 010	4	414
20 35 479 011	4	413
20 35 479 012	4	412
20 35 480 001	1	114

Parcel #	Phase	Lot #
20 35 432 004	2	232
20 35 432 005	2	236
20 35 432 006	2	231
20 35 432 007	2	237
20 35 433 001	2	241
20 35 433 002	2	240
20 35 433 003	2	239
20 35 433 004	2	238
20 35 433 005	2	242
20 35 433 006	2	245
20 35 433 007	2	243
20 35 433 008	2	244
20 35 476 001	3	319
20 35 476 002	3	320
20 35 476 003	3	321
20 35 476 004	3	322
20 35 476 005	3	323
20 35 476 006	3	324
20 35 476 007	3	325
20 35 476 008	3	326
20 35 476 009	3	327
20 35 476 010	3	328
20 35 476 011	1	119
20 35 476 012	1	118
20 35 476 013	1	117
20 35 476 014	3	332
20 35 476 015	3	331
20 35 476 016	3	330
20 35 476 017	3	329
20 35 476 018	1	116
20 35 476 019	4	403
20 35 476 020	4	402
20 35 476 021	4	404
20 35 476 022	4	405
20 35 476 023	4	406
20 35 476 024	4	407

Parcel #	Phase	Lot #
20 35 429 012	4	432
20 35 429 013	4	431
20 35 429 014	4	430
20 35 429 015	4	429
20 35 429 016	4	428
20 35 429 017	4	427
20 35 429 018	2	217
20 35 429 019	4	423
20 35 429 020	4	424
20 35 429 021	4	425
20 35 429 022	4	426
20 35 429 023	4	422
20 35 429 024	4	421
20 35 429 025	4	420
20 35 429 026	4	419
20 35 429 027	4	418
20 35 430 001	4	445
20 35 430 002	4	444
20 35 430 003	4	443
20 35 430 004	2	222
20 35 430 005	4	446
20 35 430 006	4	447
20 35 430 007	4	448
20 35 430 008	2	221
20 35 431 001	4	451
20 35 431 002	4	450
20 35 431 003	4	449
20 35 431 004	2	220
20 35 431 005	2	219
20 35 431 006	4	452
20 35 431 007	4	453
20 35 431 008	4	454
20 35 431 009	2	218
20 35 432 001	2	233
20 35 432 002	2	234
20 35 432 003	2	235

Parcel #	Phase	Lot #
20 35 427 016	2	252
20 35 427 017	2	253
20 35 427 018	2	254
20 35 427 019	2	255
20 35 428 001	3	307
20 35 428 002	3	308
20 35 428 003	3	309
20 35 428 004	3	310
20 35 428 005	3	311
20 35 428 006	3	312
20 35 428 007	3	313
20 35 428 008	3	314
20 35 428 009	1	137
20 35 428 010	3	318
20 35 428 011	3	317
20 35 428 012	3	316
20 35 428 013	3	315
20 35 428 014	1	131
20 35 428 015	1	132
20 35 428 016	1	133
20 35 428 017	1	134
20 35 428 018	1	135
20 35 428 019	1	136
20 35 428 020	2	216
20 35 428 021	4	401
20 35 429 001	4	438
20 35 429 002	4	439
20 35 429 003	4	440
20 35 429 004	4	441
20 35 429 005	4	442
20 35 429 006	2	223
20 35 429 007	4	437
20 35 429 008	4	436
20 35 429 009	4	435
20 35 429 010	4	434
20 35 429 011	4	433

Parcel #	Phase	Lot #
20 35 426 001	3	306
20 35 426 002	3	305
20 35 426 003	3	304
20 35 426 004	3	303
20 35 426 005	3	302
20 35 426 006	3	301
20 35 426 007	1	138
20 35 426 008	2	211
20 35 426 009	2	210
20 35 426 010	2	212
20 35 426 011	2	208
20 35 426 012	2	213
20 35 426 013	2	208
20 35 426 014	2	214
20 35 426 015	2	207
20 35 426 016	2	215
20 35 426 017	2	206
20 35 426 019	2	205
20 35 426 020	2	204
20 35 426 021	2	203
20 35 426 022	2	202
20 35 426 023	2	201
20 35 427 001	1	139
20 35 427 002	2	224
20 35 427 003	2	225
20 35 427 004	2	226
20 35 427 005	2	227
20 35 427 006	2	228
20 35 427 007	2	229
20 35 427 008	2	230
20 35 427 010	2	248
20 35 427 011	2	247
20 35 427 012	2	248
20 35 427 013	2	249
20 35 427 014	2	250
20 35 427 015	2	251

**AMENDED AND RESTATED
DECLARATION OF COVENANTS, CONDITIONS AND RESTRICTIONS
AND BYLAWS
FOR
BLOOMFIELD FARMS,
a Utah Planned Residential Development**

This Amended and Restated Declaration of Covenants, Conditions and Restrictions for Bloomfield Farms, a Utah Planned Residential Development (the "Declaration") supersedes and replaces in its entirety the following documents:

- 1) the document entitled "Declaration of Protective Covenants for Bloomfield Farms Subdivision" recorded as Document 8489119 on January 10, 2003;
- 2) the document entitled "Amended and Restated Declaration of Covenants, Conditions and Restrictions for Bloomfield Farms, a Utah Planned Residential Development" recorded as Document 9092903 on June 17, 2004;
- 3) the document entitled "First Supplement to the Declaration of Protective Covenants for Bloomfield Farms Subdivision Phase 4" recorded as Document 9213526 on November 2, 2004; and
- 4) the document entitled "Corrected First Supplement to the Declaration of Protective Covenants for Bloomfield Farms Phase 4" recorded as Document 9265187 on January 3, 2005;

This page is recorded as a placeholder for the

TABLE OF CONTENTS

which will be placed in the document
as a reference and distribution assistance

AMENDED AND RESTATED
DECLARATION OF COVENANTS, CONDITIONS AND RESTRICTIONS
AND BYLAWS
FOR
Bloomfield Farms,
a Utah Planned Residential Development

This Amended and Restated Declaration of Covenants, Conditions and Restrictions for Bloomfield Farms, P.R.D. (the "Declaration") is made and executed this 10th day of January, 2008, by IVORY HOMES, a Utah limited partnership and IVORY DEVELOPMENT, a Utah limited liability company, of 970 Woodoak Lane, Salt Lake City, Utah 84117 (hereinafter referred to as the "Declarant").

RECITALS:

- A. This Declaration of Covenants, Conditions and Restrictions affects that certain real property located in Salt Lake County, Utah described with particularity in Article II below (hereinafter referred to as the "Tract").
- B. This residential planned unit development includes certain Lots, Common Area, and other improvements. All of such construction has been, or is to be, performed in accordance with the plans contained in the Record of Plat Map to be recorded concurrently herewith.
- C. The Association of Lot Owners shall own the Common Area, subject to the Plat Map and the covenants, conditions and restrictions set forth herein.
- D. The Tract and all improvements now or hereafter constructed thereon are subject to the terms, covenants and conditions of this Declaration. The Project is to be known as the "Bloomfield Farms, a Planned Residential Development".

NOW, THEREFORE, for the reasons recited above and subject to the covenants, conditions and restrictions set forth below, the following Declaration is recorded:

I. DEFINITIONS

When used in this Declaration (including in that portion hereof entitled "Recitals"), each of the following terms shall have the meaning indicated.

1. Additional Charges shall mean and refer cumulatively to all collection and administrative costs, including but not limited to all attorney's fees, collection fees, late charges, service fees, filing and recordation fees, accruing interest, fines, and expenditures actually incurred or assessed by the Association.
2. Articles of Incorporation shall mean and refer to the Articles of Incorporation of

the BLOOMFIELD FARMS HOMEOWNERS ASSOCIATION on file or to be filed with the Utah Department of Commerce.

3. Assessments shall mean and refer the amounts levied against a Lot or Lot Owner.
4. Association shall mean and refer to association of all of the Owners at the Bloomfield Farms, P.R.D., acting as a class or group.
5. Building shall mean and refer to any of the structures constructed in the Project.
6. Bylaws shall mean and refer to the document attached to this Declaration as Exhibit "B".
7. Capital Improvement shall mean and refer to all non-recurring expenses (as opposed to day-to-day expenses) to add or significantly modify fixed assets (significant meaning a modification that would be two-times the expenses of replacing the original material) in the Project intended to enhance, improve or ameliorate the useful life, utility, value or beauty of the Common Areas or Facilities.
8. Committee shall mean and refer to the Management Committee.
9. Common Areas shall mean and refer to all real property in the Project in which the Association owns an interest for the common use and benefit of its Members, their successors, assigns, tenants, families, guests and invitees, including but not limited to the following items:
 - a) The real property and interests in real property submitted hereby, including the entirety of the Tract and all improvements constructed thereon, excluding the individual Lots.
 - b) All Common Areas and Facilities designated as such in the Plat Map or Maps;
 - c) All utility installations and all equipment connected with or in any way related to the furnishing of utilities to the Project and intended for the common use of all Lot Owners, such as telephone, electricity, gas, water and sewer;
 - d) The Project's outdoor grounds, landscaping, street lighting, perimeter and pasture land fences, sidewalks, parking spaces and roadways;
 - e) All portions of the Project not specifically included within the individual Lots except roads which have been dedicated to West Jordan City; and

- f) All other parts of the Project normally in common use or necessary or convenient to the use, existence, maintenance, safety, operation or management of the Property owned by the Association for the common benefit of its Members.

10. Common Expense shall mean and refer to:

- a) All sums lawfully assessed against the Owners;
- b) Expenses of administration, maintenance, repair or replacement of the Project;
- c) Expenses allocated by the Association among the Owners;
- d) Expenses agreed upon as common expenses by the Management Committee; and
- e) Expenses declared common expenses by the Declaration.

11. Community shall mean and refer to the Project.

12. Community Wide Standard shall mean and refer to the standard of conduct, maintenance, or other activity generally prevailing in the Community as determined by the Management Committee from time to time.

13. Declaration shall mean and refer to this Declaration of Covenants, Conditions and Restrictions of Bloomfield Farms, a Utah Planned Residential Development.

14. Dwelling Unit shall mean and refer to the detached single family home, living unit or residential structure constructed upon a Lot.

15. Eligible Insurer shall mean and refer to an insurer or governmental guarantor or a mortgage or trust deed who has requested notice in writing of certain matters from the Association in accordance with this Declaration.

16. Eligible Mortgagee shall mean and refer to a mortgagee, beneficiary under a trust deed, or lender who has requested notice in writing of certain matters from the Association in accordance with this Declaration.

17. Eligible Votes shall mean and refer to those votes available to be cast on any issue before the Association or the Committee. A vote which is for any reason suspended is not an "eligible vote".

18. Land shall mean and refer to all of the real property subject to this Declaration.

19. Lot shall mean and refer to a portion of the Property, other than the Common Area, intended for any type of independent ownership and use as may be set out in this Declaration and as shall be shown on the Plat Map filed with this Declaration or amendments thereto. Where the context indicates or requires, the term Lot includes any Dwelling Unit, physical structure or improvement constructed on the Lot.

20. Lot Number shall mean and refer to the number, letter or combination thereof designating a particular Lot.

21. Lot Owner shall mean and refer to the person who is the owner of record (in the office of the County Recorder of Salt Lake County, Utah) of a fee or an undivided fee interest in a Lot. The term Lot Owner does not mean or include a mortgagee or a beneficiary or trustee under a deed of trust unless and until such party has acquired title pursuant to foreclosure or any arrangement or proceeding in lieu thereof.

22. Majority shall mean and refer to those eligible votes of Owners or other groups as the context may indicate totaling more than fifty (50%) percent of the total eligible number.

23. Management Committee shall mean and refer to those Lot Owners duly elected and qualified to manage, operate and regulate the Association.

24. Map shall mean and refer to the Plat Map on file in the office of the County Recorder of Salt Lake County.

25. Maximum Number of Residential Lots shall mean and refer to the maximum number of residential Lots approved for development within this Project under the Master Plans, as amended from time to time. The Maximum Number of Residential Lots is 185.

26. Member shall mean and refer to an Owner obligated, by virtue of his Ownership, to be a shareholder in the Association.

27. Mortgage shall mean and refer exclusively to either a first mortgage or first deed of trust on any Lot, but shall not mean or refer to an executory contract of sale.

28. Mortgagee shall mean and refer exclusively to a mortgagee under either a first mortgage or a beneficiary under a first deed of trust on any Lot, but shall not mean or refer to a seller under an executory contract of sale.

29. Open Space shall mean the following improvements and activities are permitted: walking, jogging, landscaping (by Association), trees, bushes, shrubs, planting and flower beds, ground cover and grass, recreational facilities (including but not limited to, trails, basketball courts, tennis courts, pavilions, pools, playgrounds, and parking

for such); and the following improvements or activities are prohibited: temporary or permanent residential housing buildings or residential housing building-type structures of any kind, impervious surfaces, parking or storage of motorized vehicles of any kind, except those previously mentioned and those used for landscaping maintenance, machinery, which is affixed to the property and which can be seen or heard from adjacent property, noxious or offensive activities of any kind, and dumping or storage of refuse, garbage or other waste. In the event that a civil ordinance is adopted which contains a definition of the term "open space" and which makes such definition applicable to this Project, that definition shall be incorporated herein by this reference, and in the event of any conflict, inconsistency or incongruity with any other provision contained herein, this document shall in all instances govern and control.

30. Owner shall mean and refer to the Lot Owner.

31. Parking Pads. shall mean and refer to the cement or concrete, (or other construction material approved in writing by the management Committee) parking pad in the side yard of a Lot intended for the parking or storing of a Recreational, Commercial or Oversized Vehicle.

32. Parking Pad Fence shall mean and refer to the cinder block or vinyl (or other construction material approved by the Management Committee in writing) fence surrounding the Parking Pad.

33. Period of Declarant's Control shall mean and refer to a period of time commencing on the date the original Declaration was recorded and terminating the date this Amended and Restated Declaration is filed.

34. Person shall mean and refer to a natural person, corporation, partnership, trust, limited liability company, or other legal entity.

35. Phase shall mean and refer to each separate step in development of the Property and Additional Land which is initiated through the submission of a tract to this Declaration. The term shall also include all improvements which are constructed and all appurtenances, rights, obligations, and legal relationships which come into existence in conjunction with the submission of any single tract.

36. Plat Map shall mean and refer to the Plat Map or Maps of Bloomfield Farms, a Utah Planned Residential Development, on file in the office of the County Recorder of Salt Lake County, as they may be amended from time to time. The Plat Map will show the location of the Lots, and Common Areas.

37. Private Yard Area shall mean and refer to those areas, if any, designated herein or on the Maps as reserved for use of a certain Lot to the exclusion of other Lots.

38. Project shall mean and refer to the Bloomfield Farms, a Utah Planned Residential Development.

39. Project Documents shall mean the Declaration, Bylaws, Resolutions, and Rules and Regulations, and Articles of Incorporation.

40. Property shall mean and refer to all of the land or real estate, improvements, and appurtenances submitted to this Declaration.

41. Recreational, Oversized or Commercial Vehicle shall mean and refer to any recreational, commercial or oversized vehicle, motor home, commercial vehicle, tractor, golf cart, mobile home or trailer (either with or without wheels), camper, camper trailer, boat or other watercraft, boat trailer, horse trailer, or any other recreational, oversized or commercial transportation device of any kind.

42. Single Family Home or Residence shall mean and refer to both the architectural style of a Dwelling Unit and the nature of the residential use permitted.

43. Subdivision shall mean and refer to the Bloomfield Farms, a Utah planned residential development consisting of Phases 1-4, inclusive, and as it may be amended or expanded from time to time.

44. Trade and business shall be construed to have their ordinary, generally accepted meanings, and shall include, without limitation, any occupation, work, or activity undertaken on an ongoing basis which involves the provision of goods or services to persons other than the provider's family and for which the provider receives a fee, compensation, or other form of consideration, regardless of whether: (a) such activity is engaged in full or part-time; (b) such activity is intended to or does generate a profit; or (c) a license is required therefore.

II. Submission

The land described with particularity on Exhibit "A" attached hereto and incorporated herein by this reference, is located in Salt Lake County, Utah, is hereby submitted to the terms, covenants and conditions of this Declaration, and is hereby made subject to, and shall be governed and regulated by, this Declaration of restrictive covenants. In addition:

The Land is SUBJECT TO the described easements and rights of way, TOGETHER WITH all easements, rights-of-way, and other appurtenances and rights incident to, appurtenant to, or accompanying the above-described parcel of real property.

ALL OF THE FOREGOING IS SUBJECT TO: All liens for current and future taxes, assessments, and charges imposed or levied by governmental or quasi-

governmental authorities; all Patent reservation and exclusions; any mineral reservations of record and rights incident thereto; all instruments of record which affect the above-described Tract or any portion thereof, including without limitation, any mortgage or deed of trust; all visible and necessary easements and rights-of-way of record; any easements, rights-of-way, encroachments, or discrepancies shown on or revealed by the Plat Maps or otherwise existing; an easement for each and every common area improvement, equipment, pipes, lines, cables, wires, utility systems, or similar facilities which traverse or partially occupy the above-described Tract; and all easements necessary for servicing, repairing, ingress to, egress from, maintenance of, and replacement of all such common area improvements, equipment, pipes, lines, cables, wires, utility systems, and similar facilities.

III. COVENANTS, CONDITIONS, AND RESTRICTIONS

The foregoing submission is made upon and under the following covenants, conditions, and restrictions:

1. Description of Improvements. The significant improvements in the Project include, or may include, but not limited to, up to one hundred eighty-five (185) Lots, a private park area or areas, swimming pool, shed, picnic facilities and pavilion. The Common Area and Facilities will also contain guest parking areas, green space, landscaping, fences, gates, roads, utility systems, and entry way or ways. All roads within the Project shall be dedicated to West Jordan City. The Buildings and Dwelling Units shall be built with cement footings and foundation, wood, siding, stucco and/or brick exteriors, interior walls of wood studs, plywood and dry wall plaster, and wood, tile or composite asphalt shingles on the roof. The Project will also contain other improvements of a less significant nature.

2. Description and Legal Status of the Property. The Lots shall be individually owned and the Common Areas and Facilities shall be owned by the Association. The Maps show the Lot Number of each Lot, its location, Private Yard Area which is reserved to its use, if any, and the Common Areas and Facilities to which it has immediate access.

3. Membership in the Association. Membership in the Association is appurtenant to the ownership of a Lot, and may not be partitioned therefrom.

4. Conveyancing. Any deed, lease, mortgage, deed of trust, or other instrument conveying or encumbering a Lot shall describe the interest or estate involved substantially as follows:

All of LOT NO. _____ contained within the Bloomfield Farms, a Utah Planned Residential Development, as the same is identified in the Record of Plat Map recorded in Salt Lake County, Utah as Entry No. _____, in Book _____, at Page (as said Record of Plat Map may have heretofore

been amended or supplemented) and in the Declaration of Covenants, Conditions and Restrictions of the Bloomfield Farms, a Utah Planned Residential Development, recorded in Salt Lake County, Utah as Entry No. _____, in Book _____, at Page _____, (as said Declaration may have heretofore been amended or supplemented), together with an undivided percentage of ownership interest in the Association.

Regardless of whether or not the description employed in any such instrument is in the above specified form, all provisions of this Declaration shall be binding upon and shall inure to the benefit of any party who acquires any interest in a Lot. Neither the membership in the Association, nor the right of non-exclusive use of a Common Area shall be separated from the Lot to which it appertains; and, even though not specifically mentioned in the instrument of transfer, such mandatory membership in the Association and such right of exclusive use shall automatically accompany the transfer of the Lot to which they relate.

5. Statement of Purpose and Restrictions on Use. The purpose of the Project is to provide residential housing and parking space for Owners, residents and guests, all in accordance with this Declaration. The Lots and Common Areas and Facilities shall be used and occupied, subject to the following:

a) Nature and Restrictions on Ownership and Use in General. Each Owner shall have and enjoy the privileges of fee simple Ownership of his Lot. There shall be no requirements concerning who may own a Lot, it being intended that they may and shall be owned as any other property rights by persons. Each of the Dwelling Units shall be occupied by the Owner, his family, servants, guest or tenants as a private residence and for no other purpose.

b) Title to the Common Area. The Common Area incorporated herein by this reference, shall be owned by the Association.

c) Mandatory Association. Each purchaser of a Lot shall automatically become a member of the Association.

d) Member's Easements and Rights of Way. Every Member of the Association shall as an Owner have the right and non-exclusive easement to use and enjoy the Common Area and Facilities. Such right and easement shall be appurtenant to and shall pass with the title to every Lot, subject to the following restrictions:

- (1) The right of the Association to limit the number of guests and residents;
- (2) The right of the Association to suspend the voting privilege;
- (3) The right of the Association to dedicate or transfer all or any part of

the Common Area to any public agency, authority, or utility for the purpose of providing utilities and similar or related purposes.

(4) The right of the Management Committee to adopt rules and regulations and to establish fines and penalties for violations pursuant to Utah code.

(5) The right of the Association to require Owners who rent or lease their property transfer their Common Area and Facility rights to the renter or lessee for the term of the contract.

(6) The right of the Association to require Owners who rent or lease their property to include the following provisions in their rental or lease agreements:

(a) Renters/lessees must acknowledge that the home is part of a Homeowner's Association and as such are subject to all rules, regulations, and governing documents. Renters/lessees must be provided a copy/access to the required Homeowners Association documents.

(b) Renters/lessees must acknowledge that the Homeowner's Association may terminate their Common Area and Facility rights if in violation of the community's rules, regulation, and/or governing documents.

e) Restrictions and Limitations of Use. The use of the Lots, of whatever kind, is subject to the following guidelines, limitations and restrictions:

(1) Parties Bound. The Project Documents shall be binding upon all Owners, occupants and residents as well as their family members, guests, and invitees.

(2) Nuisance. It shall be the responsibility of each Owner, occupant and resident to prevent the creation or maintenance of a nuisance in, on or about the Project. For purposes of this section a "nuisance" includes but is not limited to the following:

a. The development of any unclean, unhealthy, unsightly, or unkept condition on, in or about a Lot or the Common Areas;

b. The storage of any item, property or thing that will cause any Lot or the Common Area to appear to be in an unclean or untidy condition or that will be noxious to the senses;

c. The storage of any substance, thing or material upon any Lot or in the Common Areas that will emit any foul, unpleasant or noxious odors, or that will cause any noise or other condition that will or might disturb the peace, quiet, safety, comfort, or serenity of the other residents at the Project;

d. The creation or maintenance of any noxious or offensive condition or activity in or about any Lot or the Common Areas;

e. Actions or activities tending to cause embarrassment, discomfort, annoyance, distress or a disturbance to any other Owner, occupant or residents, as well as their family members, guests or invitees, particularly if the police or sheriff must be called to restore order;

f. Maintaining any plants, animals, devices or items, instruments, equipment, machinery, fixtures, or things of any sort whose activities or existence in any way is illegal, noxious, dangerous, unsightly, unpleasant, or of a nature as may diminish or destroy the enjoyment of the Community by other Owners, occupants or residents, as well as their family members, guests or invitees;

g. Too much noise in, on, or about any Lot or the Common Area, especially after 10:00 p.m. and before 7:00 a.m.;

h. Too much traffic in, on, or about any Lot or the Common Area, especially after 10:00 p.m. and before 7:00 a.m.

(3) Unsightly Work, Hobbies or Unkept Condition. The pursuit of hobbies or other activities, including but not limited to the assembly and disassembly of motor vehicles and other mechanical devices which might tend to cause disorderly, unsightly, or unkept conditions, shall not be pursued or undertaken on any part of the Project.

(4) Garbage, Dust & Debris. All rubbish, trash, refuse, waste, dust, debris and garbage must be cleaned up and stored in designated receptacles.

(5) Subdivision of a Lot. No Lot shall be subdivided or partitioned.

(6) Firearms, Incendiary Devices and Graffiti. The use of firearms and incendiary devices, or the painting of graffiti, within the Project is prohibited. The term firearms includes but is not limited to all guns, pistols, handguns, rifles, paint ball guns, automatic weapons, semi-automatic weapons, BB guns, pellet guns, sling shots, wrist-rockets, blow-dart guns, and other firearms of all types, regardless of size.

(7) Temporary Structures. No Owner or resident shall place upon any part of the Project any temporary structures including but not limited to tents, trailers, or sheds, without the prior written consent of the Management Committee.

(8) Trees, Shrubs and Bushes: Maintenance of Proper Sight Distance at Intersections. All property located at or near driveways, entrances, exits, walkways, paths and street intersections or corners shall be landscaped (including, but not limited to, trees and shrubs along sidewalks, common area paths and/or streets) so as to remove any obstructions and to permit safe sight.

a. No fence, wall, hedge, shrub, bush, tree or monument, real or artificial, shall be planted or placed by an Owner, occupant or resident in, on or about the Common Areas without the prior written consent of the Management Committee. The Management Committee may alter or remove any objects planted or placed in violation of this subsection.

(9) Energy Conservation Equipment. No solar energy collector panels, other energy conservation equipment or attendant hardware shall be constructed or installed in, on, above or under the Property without the prior written consent of the Management Committee.

(10) Business Use. No resident may operate a commercial trade or business in or from his Lot with employees of any kind. No commercial trade or business may store any inventory over 250 cubic feet, and it must be contained within the Dwelling Unit. No commercial trade or business may be conducted in or from a Lot or Dwelling Unit unless (a) the business activity conforms to all home occupation and zoning requirements governing the Project; (b) the operator has all appropriate licenses and/or permits; (c) the business activity satisfies the Home Occupation Guidelines adopted by the Management Committee, as they may be modified from time to time; and (d) the resident has obtained the prior written consent of the Management. Notwithstanding the foregoing, the leasing of a Lot shall not be considered a trade or business within the meaning of this subsection.

(11) Storage and Parking of Vehicles. The driving, parking, standing and storing of motor vehicles in, on or about the Project shall be subject to the following:

a. The parking rules and regulations adopted, amended, modified, changed or repealed by the Management Committee from time to time;

b. Parking of Recreational, Commercial or Oversized Vehicles, i.e., boats, trailers, motor homes, campers, utility trailers, motorcycles, heavy equipment or non-passenger vehicles (e.g., Bobcat), and the like (collectively "RV") are not allowed in the Common Areas or in the streets. RV parking is allowed in the Project only if stored on pads on the Owner's property behind the front line of the house behind a fence or gate.

c. No motor vehicle or trailer may be parked or stationed in such a manner so as to create a potentially dangerous situation or obstacle, or so as to inhibit or block reasonable access to a home, driveway, garage, parking space, driving lane, sidewalk, road or entry;

d. Except for purposes of loading and unloading, no recreational vehicle or trailer may be parked or stationed along any street or road, or in front of any sidewalk, walkway, garage, driveway, building or home. No recreational vehicle or trailer may be parked in an unauthorized common area overnight.

e. Residents may only park their motor vehicles within their designated garages, driveways, or other designated common areas. Parking of motor vehicles in the front, side or rear landscaped areas are prohibited without the express prior consent of the Management Committee.

f. Residents may not park their motor vehicles in red zones, fire lanes, or other unauthorized areas.

g. No Owner or Resident may repair or restore any motor vehicle or trailer of any kind in, on or about any lot or the common area, except for emergency repairs, and then, for a period not to exceed 72 hours, only to enable movement of the vehicle or trailer to a proper repair facility. Damaged or inoperable, unlicensed or unregistered motor vehicles may not be stored so as to be visible to public view.

h. No garage may be altered in such a manner that the number of motor vehicles which may reasonably be parked therein after the alteration is less than the number of motor vehicles that could have been reasonable parked in the garage as originally designed and constructed.

i. All parking areas shall be used solely for the parking and storage of motor vehicles used for personal transportation.

(12) Aerials, Antennas, and Satellite Systems. Antennas and satellite dishes shall be prohibited within the Property, except (a) antennas or satellite dishes designed to receive direct broadcast satellite service which are one meter or less in diameter; (b) antennas or satellite dishes designed to receive video programming services via multi point distribution services which are one meter or less in diameter or diagonal measurement; or (c) antennas or satellite dishes designed to receive television broadcast signals ("Permitted Devices") shall be permitted, provided that any such Permitted Device is:

(1) located in the attic, crawl space, garage, or other interior spaces of the Dwelling Unit or another approved structure on the Lot so as not to be visible from outside the Dwelling Unit or other structure;

(2) located in the rear yard of the dwelling (i.e., the area between the plane formed by the front facade of the Dwelling Unit and the rear lot line) and setback from all lot lines at least eight (8) feet;

(3) attached to or mounted on a deck or patio and extending no higher than the eaves of the portion of the roof of the Dwelling Unit directly in front of such antenna;

(4) attached to or mounted on the rear wall of the Dwelling Unit so

as to extend no higher than the eaves of the Dwelling Unit at a point directly above the position were attached or mounted to the wall.

(5) does not exceed one meter (39.37") in diameter and is designed to receive direct broadcast satellite service, including direct-to-home satellite service, to receive or transmit fixed wireless signals via satellite, to receive video programming services via broadband radio service (wireless cable) or to receive or transmit fixed wireless signals other than via satellite.

Notwithstanding, the foregoing, should an Owner determine that a Permitted Device cannot be located in compliance with the above guidelines without precluding reception of an acceptable quality signal, then the Owner may install the device in the least conspicuous alternative location on the Dwelling Unit or other structure where an acceptable quality signal can be obtained. The Management Committee may adopt rules establishing a preferred hierarchy of alternative locations and requiring screening of all Permitted Devices, so long as such rules do not unreasonably increase the cost of installation, maintenance, or use of the Permitted Device.

(13) Windows and Window Coverings. No aluminum foil, newspapers, reflective film coatings, or any other similar materials may be used to cover the exterior windows of any Dwelling Unit or garage. Sun shades and tinted windows are allowed.

(14) Pets. Up to two (2) domestic pets per Dwelling Unit allowed unless a variance is granted in writing by the Management Committee. Residents with pet(s) must abide by the pet rules and regulations adopted by the Committee from time to time. No pets, animals, livestock or poultry of any kind shall be bred in, on, or about any Lot. Pets which constitute a nuisance will not be allowed in the Project. Pets outside the Dwelling Unit must be in a fenced yard or kept on a leash or in a cage and under the control of the Owner or his designee at all times. All city ordinances and regulations concerning pets will also be followed by Owners, occupants and residents of the Project. Dogs which bark, whine, howl or scratch unreasonably, or pets running loose in the Common Area and not in a cage or on a leash and under the control of the owner, or pets whose owners do not immediately clean up after them, or pets in violation of any city ordinance or regulation, or pets which threaten any Owner, resident, guest or invitee with physical harm shall be deemed to constitute a nuisance.

(15) Insurance. (a) Nothing shall be done or kept in, on, or about any Lot or the Common Area which may result in the cancellation of the insurance on the Property or an increase in the rate of the insurance on the Project of what the Management Committee, but for such activity, would pay.

(b) The Management Committee, at its discretion, may assign any increases in insurance premiums, or a portion thereof, to any Owner who through their actions or negligence causes the increase in said premiums.

(16) Laws. Nothing shall be done or kept in, on, or about any Lot or Common Area, or any part thereof, which would be a violation of any statute, rule, ordinance, regulation, permit or other validly imposed requirement of any governmental body.

(17) Damage or Waste. No damage to, or waste of, the Common Area shall be committed by any Owner or any invitee of any Owner, and each Owner shall indemnify and hold the Management Committee and the other Owners harmless against all loss resulting from any such damage or waste caused by that Owner or an invitee; provided, however, that any invitee of the shall not under any circumstances be deemed to be an invitee or any other Owner.

(18) Structural Alterations. No structural alterations to any Building, Unit or the Common Area and Facilities are allowed without the prior written consent of the Management Committee.

(19) Signs. On an owner's lot, no signs shall be displayed or otherwise affixed to or placed on the exterior walls, or on the inside or outside of windows or doors, without the prior written consent of the Management Committee except Temporary "Open House" and "For Sale" signs in accordance to West Jordan code. All signs shall be professionally made. "For Rent" and "For Lease" signs are never allowed. No signs, including but not limited to, "For Sale," "For Rent" or "For Lease" shall be placed in, on or about the Common Areas. If the signs are placed without approval, the Committee reserves the right to remove them.

(20) Walls, Fences and Hedges. No fence, wall, hedge, or other similar structure (including without limitation any "topping" on such structures) shall be erected in a required front yard to a height in excess of three (3) feet, nor shall any such structure be erected in any side or rear yard to a height in excess of six (6) feet. Arches and other decorative fence entry points may exceed six (6) feet subject to written approval of the Management Committee. No fence, wall, hedge or other similar structure shall be erected in any yard bordering a street or front yard of any adjoining Lot to a height in excess of six (6) feet any nearer to any street than the minimum building setback line. Where a retaining wall protects a cut below the natural grade and is located on the line separating Lots, such retaining wall may be topped by a fence, wall or hedge or similar structure 6 feet in height. The only acceptable fencing materials are: wrought iron, masonry or vinyl. Chain link fences are not permitted except for dog runs that are wholly located within a completely enclosed (fenced) backyard. Walls, fences, landscaping and the like constructed or installed within a public utility or drainage easement are constructed or installed at the Owner's risk and may have to be removed, dismantled or destroyed and restored to its original condition, at said Owner's sole expense, where necessary because of the need for drainage or public utility servicing, installation, alteration or repairs by a utility company or as required by a public or private authority.

(21) Seasonal Decorations. Christmas lights and holiday decorations are allowed; provided they are removed within thirty days after the holiday, weather permitting.

(22) Political and Other Signs. The posting of election signs are allowed no more than thirty days before an election, provided they are removed immediately thereafter. Other signs, pictures, posters, banners and the like are prohibited if visible outside the lot.

(23) Accessory Buildings. Accessory buildings, permanent storage sheds, detached garage structures, conservatories or greenhouses and the like, and workshops must be approved in writing by the Management Committee. The term "accessory building" shall mean and refer to any structure which is not the preliminary structure, containing at least 25 square feet. Any and all detached accessory buildings must conform in design and materials with the primary residential Dwelling.

- No tin or vinyl sheds are allowed.
- Any such structures constructed or installed without written authorization from the Management Committee shall be considered non-conforming and must be removed immediately upon request and the land restored to its original condition.
- Owner's making unauthorized structural alterations to the exterior of their homes will be fined at least \$250.00 for each separate violation. Paying fines does not validate violations.

(24) Trash Containers. No garbage, trash, rubbish, refuse, waste, dust, or debris (collectively, "garbage") shall be allowed to accumulate so as to become a nuisance. During the week, all garbage shall be placed into plastic bags or other acceptable receptacles and deposited into designated trash containers, garbage cans or dumpsters. Individual trash containers shall not be placed or stored so as to be visible from the street except on garbage pick-up day or the night before. On garbage pick-up days, trash containers may not be left so as to be visible from outside the lot for a period longer than 24 consecutive hours.

6. Residential Leases. Any agreement for the leasing, rental, or occupancy of a Dwelling Unit (hereinafter in this Section referred to as a "lease") shall be in writing and a copy thereof shall be delivered to the Association before the term of the lease commences.

a. Every lease shall provide that the terms of such lease shall be subject in all respects to the provisions of the Project Documents and that any failure by the lessee there under to comply with the terms of the foregoing documents shall be a default under the lease. If any lease does not contain the foregoing provisions, such provisions shall nevertheless be deemed to be a part of the lease and binding on the Owner and lessee by virtue of their inclusion in this Declaration.

b. No Owner shall be permitted to lease his Unit for short term, transient, hotel, seasonal, vacation or corporate/executive use purposes, which are defined to include any use, occupancy or rental with an initial term or for an initial period of less than six (6) months. Daily or weekly rentals are prohibited.

c. No Owner may lease individual rooms to separate persons or less than his entire Dwelling Unit.

d. Any Owner who shall lease his Dwelling Unit shall be responsible for assuring compliance by the lessee with the Project Documents. Failure by an Owner to take legal action, including the institution of an eviction proceeding against his lessee who is in violation of the Project Documents, within ten (10) days after receipt of written demand so to do from the Management Committee, shall entitle the Association to take any and all such action (for and in behalf of the Owner) including the institution of eviction proceedings. Neither the Association nor any agent retained by the Association shall be liable to the Owner or lessee for any damages arising out of an eviction prosecuted pursuant to this Section, if it is made in good faith.

e. Owner shall perform a security check on all prospective tenants and all leases shall include a "crime free lease addendum."

f. If the owner fails to pay assessments due by the dates specified the manager or board of directors may deliver written notice to the tenant that demands future payments due to the owner be paid to the association.

i) Payment by the tenant to the association in compliance with this section will not constitute a default under the terms of the lease agreement.

g. Owner shall comply with West Jordan City Single-Family Dwelling Code (89-1-203) which means each home shall only be leased to a family - any number of people living together in a dwelling unit and related by "blood, marriage, adoption, or foster children, or up to five unrelated individuals living together in and occupying a family dwelling unit".

h. Owner shall reimburse or pay the Association for all expenses incurred in construing or enforcing this section, including but not limited to reasonable attorneys fees and court costs. Such costs as are incurred by the Association in the performance of an item included in the Area of Personal Responsibility is a debt of the Owner at the time the assessment is made and is collectible as such. If any Owner fails or refuses to make any payment of the debt when due, that amount constitutes a lien on the interest of the Owner in the Property, and upon the recording of notice of lien by the manager or management committee it is a lien upon the Owner's interest in the Property prior to all other liens and encumbrances, recorded or unrecorded, except:

i) tax and special assessment liens on the Lot in favor of any assessing unit or special improvement district; and

ii) encumbrances on the interest of the Owner recorded prior to the date such notice is recorded which by law would be a lien prior to subsequently recorded encumbrances.

7. Easements; Drainage, Support, Maintenance and Repair. There are hereby RESERVED and the Association is hereby GRANTED the following easements and rights of way:

a) A non-exclusive easement over, across, through, above and under the Lots and the Common Area for the operation, inspection, maintenance and regulation of the Common Area and Lots, amenities and facilities, and landscaping and maintenance.

b) A reciprocal easement on, over, under, through and across all Lots and Common Area for the drainage of surface waters on, over, under, through and across the Project. The Declarant shall establish a storm drainage system designed to serve the entire Project (the "Master Storm Drain System"). No Owner shall interfere with the Master Storm Drain System established by the Declarant, or its successors or assigns. Each Owner shall be responsible to develop his Lot in a manner consistent with the Master Storm Drain System, and so as not to detract therefrom or interfere therewith, or the Established Drainage Pattern on any other Lot in the Project. No changes to the Established Drainage Pattern on any Lot shall be permitted without the prior written consent of the Management Committee. For purposes of this Section, the term "Established Drainage Pattern" is defined as the approved drainage pattern, facilities and improvements in existence at the time such Lot is conveyed to a home purchaser by the Declarant, its successor or assign. The cost of all improvements, maintenance, repairs and replacements of the storm drainage system located within the boundaries of any Lot shall be the responsibility of the Owner. The cost of all improvements, maintenance, repairs and replacements of the storm drainage system located in the Common Area shall be the responsibility of the Association. If the Association or the Owners fail to properly manage, maintain or replace the storm drainage system, the Association shall have the right, but not the obligation, to maintain the systems and to charge the cost thereby incurred to said Owner or Owners. The Association shall not have the authority to change, by vote, alienation, alteration, transfer, sale, or otherwise, the use of the currently existing areas and structures designed to control storm water runoff unless the consent of the appropriate governmental agencies has first been obtained in writing. West Jordan is hereby made a party to the covenants established by this Declaration for the sole purpose of protecting and preserving the use of the common storm drainage system and structures that serve the Project; however, West Jordan shall not be a member of the Association and it shall have no vote in the management, operation or regulations of its affairs although West Jordan is hereby granted a right of enforcement.

8. Liability of Owners and Residents for Damages. Any Owner, occupant or resident who is negligent or careless and thereby causes damage to any person or property within the Project shall be strictly liable for said damage, loss or claim.

9. Encroachments. In the event that any portion of the Common Area or a Lot encroaches or comes to encroach upon other Common Area or a Lot as a result of construction, reconstruction, repair, shifting, settling, or movement, an easement for such encroachment is created hereby and shall exist so long as such encroachment exists.

10. Management Committee. The Association shall be managed by a Management Committee which shall be comprised of five (5) members. Any instrument executed by the Management Committee that recites facts which, if true, would establish the Committee's power and authority to accomplish through such instrument what is purported to be accomplished thereby, shall conclusively establish said power and authority in favor of any person who in good faith and for value relies upon said instrument. The Association shall, in connection with its exercise of any of the powers delineated below, constitute a legal entity capable of dealing in its Committee name. The Management Committee shall have, and is hereby granted, the following authority and powers:

a) To Enter. The power and authority to enter into or upon any Lot or Dwelling Unit to make repairs and to do other work reasonably necessary for the proper maintenance and operation of the Project, Common Areas and Facilities. Except in the case of emergency, reasonable prior notice shall be given to the residents.

b) Grant Easements. The authority, without the vote or consent of the Owners, Mortgagees, insurers or guarantors of any Mortgage, or of any other person, to grant or create, on such terms as it deems advisable, reasonable permits, licenses, and non-exclusive easements over, under, across, and through the Common Areas for utilities, roads, and other purposes reasonably necessary or useful for the proper maintenance, operation or regulation of the Project.

c) Execute Documents. The authority to execute and record, on behalf of all Owners, any amendment to the Declaration or Plat Map which has been approved by the vote or consent necessary to authorize such amendment.

d) Standing. The power to sue and be sued.

e) Enter Into Contracts. The authority to enter into contracts which in any way concern the Project, so long as any vote or consent necessitated by the subject matter of the agreement has been obtained.

f) Transfer Interests in Real Property. The power and authority to

exchange, convey or transfer any interest in real property, so long as it has been approved by at least seventy-five percent (75%) of the members in the Association.

g) To Purchase. The power and authority to purchase, otherwise acquire, and accept title to, any interest in real property so long as it has been approved by at least seventy five percent (75%) of the members in the Association.

h) To Add Property. The power and authority to add any real property, or interest therein, obtained pursuant to subparagraph (g) above to the Project, so long as it has been approved by at least Seventy five percent (75%) of the members in the Association.

i) To Borrow Money. The power and authority to borrow money, provided that no indebtedness for borrowed funds shall exceed \$100,000 without the prior vote or approval of a majority of the members of the Association attending in person or by proxy at a meeting duly called and convened at which a quorum is present.

j) Promulgate Rules. The authority to promulgate such reasonable administrative guidelines, resolutions, rules, regulations, and procedures as may be necessary or desirable to aid the committee is maintained and used in a manner consistent with this Declaration.

k) Meetings. The authority to establish procedures for the conduct of its meetings.

l) Assignment of Leasing of Open Common Area Parking Spaces. The authority to assign or lease overflow parking spaces to occupants and residents.

m) User Fees. The authority to charge a user fee.

n) All other Acts. The power and authority to perform any and all other acts, and to enter into any other transactions which may be reasonably necessary for the Management Committee to perform its functions on behalf of the Owners.

11. Delegation of Management Responsibilities. The Committee may delegate some of its management responsibilities to either a professional management company, an experienced on-site manager, independent contractors, through service contracts or any combination thereof. The termination provision of any such contract must not require a termination penalty or any advance notice of more than ninety (90) days, no such contract shall be for a term greater than one (1) year.

12. Classes of Membership and Voting Allocations. The Association shall have one class of membership described more particularly as follows:

a) Members shall all be Owners. Each Lot shall have one (1) vote based upon its undivided percentage of ownership interest; no vote shall be cast or counted

for any Lot not subject to assessment; when more than one (1) person or entity holds such interest in a Lot, the vote for such Lot shall be exercised as those persons or entities themselves determine and advise the Secretary of the Association prior to any meeting. In the absence of such advice, the vote of the Lot shall be suspended in the event more than one (1) person or entity seeks to exercise it; and any Owner of a Lot which has been leased may, in the lease or other written instrument, assign the voting right appurtenant to that Lot to the lessee, provided that a copy of such instrument is furnished to the Secretary at least three (3) days prior to any meeting.

13. Lists of Lot Owners. In the event of any transfer of a fee or undivided fee interest in a Lot, either the transferor or transferee shall furnish the Committee with evidence establishing that the transfer has occurred and that the Deed or other instrument accomplishing the transfer is of record in the office of the County Recorder of Salt Lake County, Utah. The Committee may for all purposes act and rely on the information concerning Lot ownership in its records or, at its option, the records of the county recorder. The address of any Owner shall be deemed to be the address of the Lot owned by such person unless the Committee is otherwise advised in writing.

14. Reserve Study (Capital Assets and Table). The Management Committee shall cause a Reserve Study (Capital Assets and Table), which shall contain a list of foreseeable expenditures for capital assets within the Area of Common Responsibility. Reasonable reserve accounts shall be established by the Committee for the replacement of capital assets as they age. Expenditures by the Association for capital assets to the Project shall be subject to and governed by the following:

a) Committee Discretion/Expenditure Limit. Capital improvements to the Project that do not materially alter the nature of the Project, may be authorized by the Management Committee alone and without additional approval.

15. Operation, Maintenance and Alterations. The Lots and Common Area shall be maintained by the Owners and the Association, respectively, as follows:

a) Area of Common Responsibility. The Association shall maintain, repair and replace, as needed from time to time, the following:

1) All Common elements and facilities, including but not limited to all physical improvements constructed or installed on the Common Area;

2) All landscaping, green space, sprinkler systems, grass, sod, berms, flower and plant beds, ground cover, trees, shrubs, bushes and other plant life in the Common Area, to with:

(a) Maintenance of the sprinkling system, including the repair and replacement of the controls, sprinkler heads and the water distribution lines as needed;

(b) Mowing, edging and trimming of all grass and lawns;

(c) Pruning of the trees, bushes and shrubs; and

(d) All planting, fertilizing, weeding and care of the plant life therein.

3) The entryways and monuments to the Project;

4) Any item not expressly and specifically included in the Area of Personal Responsibility.

b) Area of Personal Responsibility. Each Owner shall maintain, repair and replace, as needed from time to time, the following:

1) His Dwelling Unit and garage, including but not limited to, exterior wall/fence surfaces, the roof, foundation, footings, columns, girders, beams, supports and main walls thereof;

2) All utilities servicing his Lot or Dwelling Unit, including power, light, gas, hot and cold water, heating, refrigeration and air conditioning systems;

3) All fixtures, furnishings, windows, doors, patios, balconies and decks, garage doors and garage door systems located in or on his Lot or Dwelling Unit;

4) All fences and walls on his Lot;

5) The driveway, sidewalk, steps, porch and landing at the entry on his Lot or to his Dwelling Unit;

6) All landscaping on his Lot; and

7) All of the other improvements constructed or installed in, on, under or above his Lot, unless otherwise determined in writing by the Management Committee.

c) Changing Items in the Areas of Common or Personal Responsibility. In its sole discretion, the Management Committee may change any duty or obligation in the Areas of Common or Personal Responsibility, conditional only upon thirty (30) days prior written notice.

d) Architectural Review. Owners shall comply with the Architectural Review Committee Guidelines and attached hereto as Exhibit "C" and incorporated herein by this reference, and as they may be modified by the Management Committee from time to time. Because of the design of the Project with its open and visible spaces, aesthetics are of paramount importance and the Association is hereby given permission to make decisions based purely on aesthetic considerations.

e) Standard of Care - Generally. The Property shall be maintained in a usable, clean, functional, safe, healthy, sanitary, attractive, and good condition, consistent with Community Standards. If a dispute arises between the Management Committee and an Owner, occupant, or resident as to the condition of a Lot, the decision of the Management Committee shall be binding, final and conclusive.

f) Standard of Care - Landscaping. All landscaping in the Project shall be maintained and cared for in a manner consistent with Community Standards and the quality of design and construction originally established. Specific guidelines and restrictions on landscaping may be established by the Management Committee from time to time. All landscaping shall be maintained in a neat and orderly condition. Any weeds or diseased or dead lawn, ground cover, trees, bushes or shrubbery shall be removed and replaced. All lawn areas shall be neatly mowed and trees, shrubs and bushes shall be properly pruned and trimmed. Since aesthetics are important, all landscaping shall be tasteful, so as not to affect adversely the value or use of any other Lot, or to detract from the general attractiveness and the uniform design and appearance of the Project.

g) Neglect. If the Management Committee determines that any Owner has failed or refused to discharge properly his obligation with regard to the maintenance, repair, or replacement of items for which he is responsible hereunder, or that the need for maintenance, repair, or replacement of the Common Area and Facilities is caused through the willful or negligent act of any Owner or resident, or their family members, guests, visitors or invitees then the Association may, but is not obligated to, provide such maintenance, repair or replacement at the Owner's sole cost and expense, subject to the following:

(1) Debt and Lien. Such costs as are incurred by the Association in the performance of an item included in the Area of Personal Responsibility is a debt of the Owner at the time the assessment is made and is collectible in the manner set forth in Section 20 (b) below.

(2) Notice of Intent to Repair. Except in an emergency situation, the Management Committee shall give the Owner written notice of the Association's intent to provide necessary maintenance, repair, or replacement at Owner's cost and expense. The notice shall set forth with reasonable particularity the maintenance, repair, or replacement deemed necessary by the Management Committee. The Owner shall have ten (10) days after delivery of such notice within which to complete the maintenance or repair or, if the maintenance or repair is not capable of completion within such time period, to commence the maintenance or repair.

(3) Emergency Situation. If the Management Committee in its sole discretion determines that an emergency exists, then notice and the opportunity to cure the default is not necessary and is deemed to have been waived.

(4) Optional Repairs. The decision of the Association to maintain, repair or replace any item is purely optional. If it elects to do any such work, then its agents or employees shall have a right of entry upon or into any Lot or Common Area as necessary to perform such work, and shall not be liable for trespass or invasion of privacy.

h) Alterations to the Common Area. No structural alterations of any kind shall be made to the Common Area and Facilities without the prior express written consent of the Management Committee.

i) Color Scheme. Owners and residents may not change the color scheme in the Project, including the color of the exterior surface of the home, garage or garage door, without the prior written consent of the Management Committee.

- Owner's making unauthorized color alterations to the exterior of their homes will be fined at least \$250.00 for each separate violation. Paying fines does not validate violations.

j) Snow and Ice Accumulations. The Association is responsible for removing all ice and snow accumulations from the common parking areas and jogging path. Each Owner is responsible for removing all ice and snow accumulations from his front driveways, front yard sidewalks, steps, landings, porches, all side and rear yard walkways, patios, porches, landings and steps.

k) Utilities. The Association shall provide those utility services not separately metered and billed to the individual Owners by the provider. If the Association elects to provide electricity to certain Common Area lamp posts from any individual Lot, the cost, nevertheless, shall be divided equally among all Owners.

16. Common Expenses. Each Owner, upon receipt of a deed or other document of conveyance or transfer to a Lot, agrees to and shall pay his share of the Common Expenses and Assessments against him or his Lot.

a) Purpose of Common Expenses. The Assessments provided for herein shall be used for the general purpose of operating the Project, promoting the recreation, health, safety, welfare, common benefit and enjoyment of the Owners, including the maintenance of any real and personal property owned by the Association, and regulating the Community, all as may be more specifically authorized from time to time by the Committee.

b) Creation of Assessments. The Management Committee shall establish and determine the Assessments.

c) Budget. At the annual meeting of the Association, the Management Committee shall prepare and deliver to the Owners a proposed Budget which:

(1) Itemization. Shall set forth an itemization of the anticipated Common Expenses for a twelve (12) month budget year.

(2) Basis. Shall be based upon advance estimates of cash requirements by the Management Committee to provide for the payment of all estimated expenses growing out of or connected with the maintenance and operation of the Common Areas, which estimates shall include but are not limited to expenses of management, grounds maintenance, taxes and special assessments, premiums for all insurance which the Committee is required or permitted to maintain, common lighting and heating, water charges, painting, repairs and maintenance of the Common Areas and replacement of those elements of the Common Areas that must be replaced on a periodic basis, wages for Management Committee employees, legal and accounting Assessments, any deficit remaining from a previous period; the creation of a reasonable contingency reserve, surplus or sinking fund, capital assets reserve, and other expenses and liabilities which may be incurred by the Association for the benefit of the Owners under and by reason of this Declaration.

d) Apportionment. The common profits of the property shall be distributed among, the common expenses shall be charged and voting rights shall be allocated to the Owners equally. Each owner shall have an equal ownership interest in the Association.

e) Approval of Budget and Assessments. The proposed Budget and the Assessments shall become effective unless disapproved at the annual meeting of the Association by a vote of at least a majority of the Owners present in person or by proxy. Notwithstanding the foregoing, however, if the membership disapproves the proposed budget and Assessments or the Management Committee fails for any reason to establish the Budget and Assessments for the succeeding year, then and until such time as a new Budget and Assessment schedule shall have been established, the Budget and the Assessments in affect for the then current year shall continue for the succeeding year.

f) Personal Obligation of Owner. Each Owner is liable to pay his portion of the Common Expenses and all Assessments against him or his Lot, accruing interest, late Assessments and collection costs, including attorneys Assessments. Provided, however, no first mortgagee or beneficiary under a first deed of trust (but not the Seller under an executory contract of sale such as a uniform real estate contract, land sales contract, or other similar instrument), who obtains title to a Lot pursuant to the remedies provided in the mortgage or trust deed shall be liable for unpaid Assessments which accrued prior to the acquisition of title. For purposes of this Section, the term "Owner" shall mean and refer jointly and severally to: (i) the Owner of both the legal and equitable interest in any Lot, (ii) the owner of record in the offices of the County Recorder of Salt Lake County, Utah, and (iii) both the Buyer and Seller under any executory sales contract or other similar instrument.

g) Equitable Changes. If the aggregate of all monthly payments on all of the Lots is too large or too small as a result of unanticipated income or expenses, the Committee may from time to time effect an equitable change in the amount of said payments. Owners shall be given at least thirty (30) days written notice of any changes.

h) Dates and Manner of Payments. The dates and manner of payment shall be determined by the Committee.

i) Reserve Accounts. The Committee shall establish and maintain a reserve account or accounts for unexpected operating expenses and repairs and replacement of association assets as required. The account shall be invested as determined by the Management Committee.

j) Statement of Assessments Due. Upon written request, the Committee shall furnish to any Owner a statement of Assessments due, if any, on his Lot. The Association may require the advance payment of a processing charge not to exceed \$15.00 for the issuance of such certificate.

k) Superiority of Assessments. All Assessments and liens created to secure the obligation to pay Assessments are superior to any homestead exemptions to which an Owner may be entitled, which, by acceptance of a deed or other document of conveyance or transfer of a Lot, each Owner agrees to subordinate or waive.

l) Termination of Utility Service, Right to Access Facilities, Rent Demand. If an owner fails or refuses to pay any assessment when due, the Management Committee may in accordance with Act (i) terminate an owner's right to receive utility services paid as a common expense; (ii) terminate an owner's right of access and use of recreational facilities; and (iii) demand a rental tenant pay to the association all future lease payments due the owner.

m) Suspension of Right to Vote for Non-Payment. At the discretion of the Committee, the right of an Owner to vote on issues concerning the Association may be suspended if the Owner is delinquent in the payment of his Assessments, and has failed to cure or make satisfactory arrangements to cure the default after reasonable notice of at least ten (10) days.

17. Special Assessments. The Management Committee may levy special assessments in any year, subject to the following:

a) Committee Based Assessment. So long as the special assessment does not exceed the sum of Four Hundred and 00/100ths Dollars (\$400.00) or 90% of the annual dues, whichever is greater, (the "Special Assessment Limit") per Lot in any one fiscal year, the Committee may impose the special assessment without any additional

approval.

b) Association Approval. Any special assessment which would exceed the Special Assessment Limit shall be effective only if approved by a majority of the members of the Association.

18. Individual Assessments. Individual Assessments may be levied by the Association against an Owner or Lot for:

- a) fines levied and costs incurred in enforcing the Project Documents;
- b) costs associated with the maintenance, repair or replacement of Common Area for which the Lot Owner is responsible;
- c) any other charge, fee, due, expense, or cost designated as an Individual Assessment in the Project Documents; and
- d) attorneys' fees, late fees, interest, and other charges relating thereto as provided in this Declaration.

19. Collection of Assessments. Assessments shall be collectible as follows:

a) Time is of the Essence. Time is of the essence and all Assessments shall be paid promptly when due.

b) Debt & Lien. Each Owners portion of the Common Expenses and all Assessments or fines levied against each Lot or Owner is a debt of the Owner at the time the Assessment or fine is made and is collectible as such. Suit to recover a money judgment for unpaid Common Expenses, Assessments or fines is maintainable without foreclosing or waiving the lien securing it. If any Owner fails or refuses to make any payment of his portion of the Common Expenses or an Assessment or fine when due, that amount constitutes a lien on the interest of the Owner in the Property, and upon the recording of notice of lien, it is a lien upon the Owners interest in the Property prior to all other liens and encumbrances, recorded or unrecorded, except:

1) tax and special assessment liens on the Lot in favor of any assessing unit or special improvement district; and

2) encumbrances on the interest of the Lot Owner recorded prior to the date such notice is recorded which by law would be a lien prior to subsequently recorded encumbrances.

c) Late Assessments and Accruing Interest. Any Assessments delinquent for a period of more than ten (10) days shall incur a late charge as determined by the Management Committee. Interest at the rate of one and ½ percent (1.5%) per month

shall accrue on all delinquent accounts. The Management Committee may, in its sole discretion, change the amount of the late fee and/or interest or waive late fees and default interest but is not required to do so.

d) Foreclosure of Lien and/or Collection Action. If any Assessments remain unpaid, the Association may, as determined by the Management Committee, institute suit to collect the amounts due and/or to foreclose the lien.

e) Personal Obligation. Each Owner, by acceptance of a deed or other document of conveyance or transfer, vests in the Association or its agents the right and power to bring all actions against him or her personally for the collection of the charges as a debt or to foreclose the lien in the same manner as mechanics liens, mortgages, trust deeds or encumbrances may be foreclosed.

f) No Waiver. No Owner may waive or otherwise exempt himself from liability for the Assessments provided for herein, including but not limited to the non-use of Common Areas or the abandonment of his Lot.

g) Duty to Pay Independent. No reduction or abatement of Assessments shall be claimed or allowed by reason of any alleged failure of the Association or Committee to take some action or perform some function required to be taken or performed by the Association or committee under this Declaration or the By-Laws, or for inconvenience or discomfort arising from the making of repairs or improvements which are the responsibility of the Association, or from any action taken to comply with any law, ordinance, or with any order or directive of any municipal or other governmental authority, the obligation to pay Assessments being a separate and independent covenant on the part of each Owner.

h) Foreclosure of Lien as Mortgage or Trust Deed. The lien for nonpayment of Assessments may be enforced by sale or foreclosure of the Owner's interest therein by the Committee. The sale or foreclosure shall be conducted in the same manner as foreclosures in deeds of trust or mortgages or in any other manner permitted by law. In any foreclosure or sale, the Owner shall pay the costs and expenses of such proceedings, including but not limited to the cost of a foreclosure report, reasonable attorney's Assessments, and a reasonable rental for the Lot during the pendency of the foreclosure action. The Association in the foreclosure action may require the appointment of a receiver to collect the rental without regard to the value of the mortgage security. The Committee may bid for the Lot at foreclosure or other sale and hold, lease, mortgage, or convey the same.

i) Appointment of Trustee. If the Committee elects to foreclose the lien in the same manner as foreclosures in deeds of trust, then the Owner by accepting a deed to the Lot hereby irrevocably appoints the attorney of the Association, provided he is a member of the Utah State Bar, as Trustee, and hereby confers upon said Trustee the power of sale set forth with particularity in Utah Code Annotated, Section 57-1-23

(1953), as amended. In addition, Owner hereby transfers in trust to said Trustee all of his right, title and interest in and to the real property for the purpose of securing his performance of the obligations set forth herein.

j) Attorney in Fact. Each Owner by accepting a deed to a Lot hereby irrevocably appoints the Association as his attorney in fact to collect rent from any person renting his Lot, if the Lot is rented and Owner is delinquent in his Assessments. Rent due shall be paid directly to the Association, upon written demand, until such time as the Owner's Assessments are current; and the Owner shall credit the Renter, against rent due, for the amount of money paid to the Association.

20. Liability of Management Committee. The Association shall indemnify every officer and member of the Committee and Association volunteers against any and all expenses, including but not limited to attorney's Assessments reasonably incurred by or imposed upon any officer or member of the Committee in connection with any action, suit, or other proceeding (including settlement of any suit or proceeding, if approved by the then Committee) to which he may be a party by reason of being or having been an officer or member of the Committee. The officers and members of the Committee shall not be liable for any mistake of judgment, negligent or otherwise, except for their own individual willful misfeasance, malfeasance, misconduct or bad faith. The officers and members of the Committee shall have no personal liability with respect to any contract or other commitment made by them, in good faith, on behalf of the Association (except to the extent that such officers or members of the Committee may also be Members of the Association), and the Association shall indemnify and forever hold each such officer and member of the Committee free and harmless against any and all liability to others on account of any such contract or commitment. Any right to indemnification provided for herein shall be exclusive of any other rights to which any officer or member of the Committee, or former officer or member of the Committee, may be entitled. The Association shall, as a common expense, maintain adequate general liability and officer's and director's insurance coverage to fund this obligation, if such insurance is reasonably available.

21. Insurance. If reasonably available, the Management Committee shall purchase and maintain the following insurance coverage:

a) Property Insurance. A blanket property insurance using the standard "Special" or "All Risk" building form covering the Common Area and Facilities.

b) Flood Insurance. Flood insurance if any part of the Project's improvements are in a Special Flood Hazard Area.

c) Liability Insurance. A liability insurance policy protecting the Association from liability for bodily injury and property damage.

d) Director's and Officers' Insurance. A policy of insurance protecting the

officers and directors of the Association.

e) Fidelity Bond. A fidelity bond protecting the Association from acts of fraud or dishonesty by those persons handling common funds.

Each Owner and resident shall purchase and maintain adequate liability and property insurance on his Lot, Dwelling Unit, personal property and contents; provided, however, no Owner shall be entitled to exercise his right to maintain insurance coverage in such a way as to decrease the amount which the Association, on behalf of all the Owners and their mortgagees, may realize under any insurance policy which the Association may have in force on the Property at any particular time. The insurance coverage of an Owner shall, in the event the Association also has insurance covering the loss, be primary and the insurance of the Association shall be secondary.

The foregoing provisions shall not be construed to limit the power or authority of the Association, Committee or Owners to obtain and maintain insurance coverage, in amounts and in such forms as the Management Committee or Association may deem appropriate from time to time.

22. Disposition of Property Where Insurance Proceeds Are Insufficient for Reconstruction.

If the insurance proceeds are insufficient to reconstruct the Common Areas and Facilities, damage to or destruction of the Common Areas and Facilities shall be promptly repaired and restored by the manager or management committee, using proceeds of insurance, if any, on the Common Areas and Facilities for that purpose, and the Owners shall be liable for assessment for any deficiency. However, if three-fourths or more of the Common Areas and Facilities are destroyed or substantially damaged and if the Owners, by a vote of at least three-fourths of such Owners, do not voluntarily, within one hundred days after such destruction or damage, make provision for reconstruction, the manager or management committee shall record, with the county recorder, a notice setting forth such facts and upon the recording of such notice:

- a) The property shall be deemed to be owned in common by the Owners;
- b) the undivided interest in the property owned in common which shall appertain to each Owner shall be the percentage of undivided interest previously owned by such owner in the common elements.
- c) Any liens affecting any of the units shall be deemed to be transferred in accordance with the existing priorities to the undivided interest of the Owner in the property; and
- d) The property shall be subject to an action for partition at the suit of any Owner, in which event the net proceeds of sale, together with the net proceeds of the insurance on the property, if any, shall be considered as one fund and shall be divided

among all the Owners in a percentage equal to the percentage of undivided interest owned by each owner in the property, after first paying out of the respective shares of the Owners, to the extent sufficient for the purposes, all liens on the undivided interest in the property owned by each Owner.

23. Sale of Property. The owners may, by an affirmative vote of at least three-fourths of such Owners, at a meeting of Owners duly called for such purpose, elect to sell or otherwise dispose of the property. Such action shall be binding upon all unit owners and it shall thereupon become the duty of every Owner to execute and deliver such instruments and to perform all acts as in manner and form may be necessary to affect the sale.

24. Consent in Lieu of Vote. In any case in which this Declaration requires the vote of an Owner for authorization or approval, such requirement may be fully satisfied by obtaining, with or without a meeting, consents in writing from Owners who collectively hold the required percentages.

25. Mortgagee Protection. The lien or claim against a Lot for unpaid Assessments levied by the Management Committee or by the Association pursuant to this Declaration shall be subordinate to any Mortgage recorded on or before the date such Assessments become due, subject to the following:

a) Effects of Voluntary and Involuntary Sale. The lien or claim against a Lot for such unpaid Assessments shall not be affected by any sale or transfer of such Lot, except that a sale or transfer pursuant to a foreclosure of the Mortgage affecting such Lot or the exercise of a power of sale available thereunder shall extinguish any debt payable prior to such sale or transfer. Nevertheless, any such unpaid Assessments which are extinguished in accordance with the foreclosure or power of sale shall not relieve the purchaser or transferee of such Lot from liability for, nor such Lot the lien of any Assessments becoming due thereafter.

b) Books and Records Available for Inspection. The Committee or the Association shall make available to the Owners, to Mortgagees, lenders, and to holders, insurers, or guarantors of any Mortgage current copies of the Declaration, Bylaws, Articles of Incorporation, and administrative rules and regulations concerning the Project, as well as the books, records, and financial statements of the Committee and the Association. The term "Available", as used in the Paragraph, shall mean available for reasonable inspection upon request during normal business hours or under other reasonable circumstances. The Association shall have the right to recover its photocopying and service charges incurred in making the inspection and photocopying available.

c) Right to Financial Statement. The holder, insurer or guarantor of any Mortgage shall be entitled, upon written request, to a financial statement for the immediately preceding fiscal year. Any financial statement requested pursuant hereto

shall be furnished to the requesting party within a reasonable time following such request.

d) Management Contracts. Any agreement for professional management of the Project, and any contract for goods or services, or any lease which is entered into by the Management Committee or the Association shall provide or be deemed to provide hereby that either party may terminate the contract with or without cause upon at least ninety (90) days prior written notice to the other party thereto.

e) Eligible Mortgagee Designation. Upon written request to the Committee or the Association by the holder, insurer, or guarantor of a Mortgage (which request identifies the name and address of such holder, insurer or guarantor and the Lot Number or address of the property encumbered by the Mortgage held or insured by such holder, insurer, or guarantor), such holder, insurer, or guarantor shall be deemed thereafter to be an "Eligible Mortgagee" or "Eligible Insurer" or "Eligible Guarantor", as the case may be, shall be included on the appropriate lists maintained by the Association, and shall be entitled to timely written notice of any of the following:

(1) Condemnation Loss or Award. Any condemnation loss or any casualty loss which affects a material portion of the Project or any Lot on which there is a Mortgage held, insured, or guaranteed by such Eligible Insurer or Guarantor.

(2) Delinquency. Any delinquency in the payment of Assessments owed by an Owner of a Lot subject to a Mortgage held, insured or guaranteed by such Eligible Insurer or Guarantor, which delinquency remains uncured for a period of sixty days.

(3) Lapse of Insurance. Any lapse, cancellation, or material modification of any insurance policy or fidelity bond maintained by the Committee or the Association.

(4) Consent Required. Any proposed action which would require the consent of a specified percentage of Eligible Mortgagees.

f) No Right of First Refusal. The right of an Owner to sell, transfer, or otherwise convey his Lot shall not be subject to any right of first refusal or similar restriction.

26. Amendment. This Declaration may be amended, subject to the following conditions:

a) Consent of the Owners. The affirmative vote of at least sixty seven percent (67%) of the Owners shall be required and shall be sufficient to amend the Declaration or the Plat Map. Any amendment so authorized shall be accomplished through the recordation of an instrument executed by the Management Committee. In such instrument the Secretary of the Association shall certify that the vote required by this Section for amendment has occurred, and, if the approval of a specified percentage of Eligible Mortgagees is required and/or has been obtained; and

b) Consent of Owners Not Required. The consent of owners is not required if the change is grammatical or typographical in nature only. Any amendment so authorized shall be accomplished through the recordation of an instrument executed by the Management Committee. In such instrument the Secretary of the Association shall certify that the change is grammatical or typographical only.

27. Notice and Hearing. In the event an Owner or resident is charged with a material violation of the Project Documents, he shall be entitled to written notice of the claim and the opportunity to be heard by the Management Committee before any sanction, citation, fine or decision becomes final; provided, however, after notice and hearing, the decision of the Committee shall be conclusive, final and binding.

28. Security. The Association may, but shall not be obligated to, maintain or support certain activities within the Project designed to make the Project safer than it otherwise might be. However, neither the Association nor the Committee shall in any way be considered insurers or guarantors of security within the Project. Neither the Association nor the Management Committee shall be held liable for any loss or damage by reason of failure to provide adequate security or ineffectiveness or security measures undertaken. All Owners, occupants and residents, their family members, guests and invitees, as applicable, acknowledge (a) that neither the Association nor the Committee represent or warrant that any security measures undertaken will ensure their safety; (b) that the Association and Committee are not insurers of their safety, (c) they hereby assume all risks for loss or damage to their person or property, and (d) further acknowledge that neither the Association nor the Committee have made any representations or warranties, expressed or implied, including any warranty or merchantability or fitness for any particular purpose, relative to any security measures undertaken within the Project.

29. Mechanics Liens. Mechanics liens shall be filed in the office of the Salt Lake County Recorder as follows:

a) Association/Goods or Services. Mechanics liens for labor, materials or supplies purchased by the Association shall be filed against all Owners in the Project and their appurtenant interest in the Common Area, and shall be indexed in the public records under the name of the Association and Community. If the Association has encumbered the Common Areas and thereafter defaults on its obligations, the lienholder must exercise its rights against the Common Areas before it may proceed against any Lot. Any Owner wishing to release that lien as to his Lot may pay the pro rata share of the total amount of the lien and that shall be sufficient to release the lien against his Lot.

b) Lot Owner/Goods or Services. Mechanics liens filed for labor, materials or supplies benefiting a particular Lot shall be filed against that Lot and its appurtenant interest in the Common Area.

c) Constructive Consent. Any person or entity who elects to perform labor or provide materials at this Project agrees to be bound by and subject to the terms of this Section.

30. Covenants to Run with Land. This Declaration and all the provisions hereof shall constitute covenants to run with the land or equitable servitude, as the case may be, and shall be binding upon and shall inure to the benefit of Association, all other signatories hereto, all parties who hereafter acquire any interest in a Lot or in the Project, and their respective grantees, transferees, heirs, devisee, personal representative, successors, and assigns. Each Owner or resident of a Lot shall comply with, and all interests in all Lots shall be subject to, the terms of this Declaration and the provisions of any rules, regulations, agreements, instruments, supplements, amendments, and determinations contemplated by this Declaration. By acquiring any interest in a Lot in the Project, the party acquiring such interest consents to, and agrees to be bound by, each and every provision of this Declaration.

31. Enforcement and Right to Recover Attorney's Assessments. The Association, Management Committee, or any Unit Owner may take action, at law or in equity, to enforce the terms, covenant or conditions of the Project Documents. Should the Association, Management Committee or an Owner be required to take action to enforce or construe the Project Documents, or to pursue any remedy provided hereunder or by applicable law, whether such remedy is pursued by filing suit or otherwise, they may recover all Additional Charges, including a reasonable attorney's fee, which may arise or accrue.

32. Duration. This Declaration shall continue for a period of thirty (30) years. Then, it shall be automatically renewed for ten (10) year periods, unless sooner terminated by the affirmative vote of seventy-five percent (75%) of the Owners.

33. Waiver. No restriction, condition, obligation, or provision of these Bylaws shall be deemed to have been abrogated or waived by reason of any failure or failures to enforce the same.

34. Captions. The captions and headings contained in these Bylaws are for convenience only and are not part of these Bylaws and are not intended in any way to limit or enlarge the terms and provisions of these Bylaws.

35. Interpretation. Whenever in these Bylaws the context so requires, the singular number shall refer to the plural and the converse; and the use of any gender shall be deemed to include both masculine and feminine; and the term "shall" is mandatory while the term "may" is permissive.

36. Severability. The invalidity of any one or more phrases, sentences, subparagraphs, subsections or sections hereof shall not affect the remaining portions of

this instrument or any part thereof, and in the event that any portion or portions of this document should be invalid or should operate to render this document invalid, this document shall be construed as if such invalid phrase or phrases, sentence or sentences, subparagraph or subparagraphs, paragraph or paragraphs, subsection or subsections, or section or sections had not been inserted.

37. Effective Date. This Declaration, any amendment or supplement hereto, and any amendment or supplement to the Plat Map shall take effect upon its being filed for record in the office of the County Recorder of Salt Lake County, Utah.

38. Conversion. The Association shall have the unilateral right, power and authority to relocate non-exclusive easements to facilitate the economy, function and use of utilities, roads, open space, and related common elements throughout the Project, combine lots, change the use of common area, and convert common area to private ownership, or vice-versa, provided the amount of real estate designated for common use, such as common area and open space, is not decreased.

EXECUTED the day and year first above written.

DECLARANT: IVORY HOMES, a Utah limited partnership


By: [Signature]

STATE OF UTAH)
)ss:
COUNTY OF SALT LAKE)

On the 10 day of January, 2008, personally appeared before me Clark D. Ivory, who by me being duly sworn, did say that he is the CEO of IVORY HOMES, a Utah limited partnership, and that the within and foregoing instrument was signed in behalf of said partnership pursuant to its Partnership Agreement, and said he further acknowledged to me that IVORY HOMES, a Utah limited partnership, executed the same.

[Signature]
Notary Public
Residing at: Salt Lake

AND



IVORY DEVELOPMENT, a Utah limited liability company

By: *[Signature]*

STATE OF UTAH)
)ss:
COUNTY OF SALT LAKE)

On the 10 day of January, 2008, personally appeared before me Clark D. Ivory, who by me being duly sworn, did say that he is the CEO of IVORY DEVELOPMENT, a Utah limited liability company, and that the within and foregoing instrument was signed in behalf of said partnership pursuant to its Partnership Agreement, and said he further acknowledged to me that IVORY DEVELOPMENT, a Utah limited liability company, executed the same.

[Signature]
Notary Public
Residing at: Salt Lake




EXHIBIT A

LEGAL DESCRIPTION

The Land referred to in the foregoing document is located in Salt Lake County, Utah and is described more particularly as follows:

Phase 1:

Beginning at a point which is South 00°10'13" East along the section line 987.51 feet from the East quarter corner of Section 35, Township 2 South, Range 2 West, Salt Lake Base and Meridian;

Thence North 89°49'47" East 22.00 feet; thence South 00°10'13" East 1615.74 feet; thence North 89°58'20" West 22.00 feet to the Southeast corner of Section 35, Township 2 South, Range 2 West, Salt Lake Base and Meridian; thence North 89°38'11" West 36.50 feet; thence North 09°50'22" East 31.60 feet; thence North 00°10'13" West 843.87 feet; thence North 89°58'50" West 695.54 feet; thence North 00°01'10" East 248.40 feet; thence North 85°24'15" West 20.02 feet; thence North 06°35'51" East 80.51 feet; thence North 18°27'43" East 84.85 feet; thence North 31°08'10" East 101.82 feet; thence North 37°55'59" East 50.12 feet; thence North 33°51'18" East 100.75 feet; thence South 58°14'07" East 67.13 feet; thence South 64°55'34" East 83.54 feet; thence South 71°40'18" East 83.20 feet; thence South 78°23'24" East 83.20 feet; thence North 08°15'04" East 100.00 feet; thence North 21°14'19" West 70.18 feet; thence North 11°51'08" East 101.47 feet; thence South 82°36'12" East 85.17 feet; thence South 68°08'37" East 53.94 feet; thence North 89°49'47" East 131.00 feet to the point of beginning.

Area contained: 11.7252 acres (39 building lots)

Phase 2:

Beginning at the East ¼ corner of Section 35, Township 2 South, Range 2 West, Salt Lake Base and Meridian; thence South 89°49'35" East 22.00 feet; thence South 00°10'13" East 987.38 feet; thence South 89°49'47" West 153.00 feet; thence North 68°08'37" West 53.94 feet; thence North 82°36'12" West 100.64 feet; thence North 70°31'10" West 88.81 feet; thence North 59°11'34" West 88.81 feet; thence North 47°51'57" West 88.82 feet; thence North 36°32'21" West 88.82 feet; thence South 59°07'27" West 105.68 feet; thence along the arc of a 530.00 foot radius curve to the left through a central angle of 05°30'09" for 50.90 feet (chord bears North 45°21'37" West 50.88 feet); thence South 41°53'19" West 159.18 feet; thence North 53°07'29" West 74.81 feet; thence North 62°26'23" West 50.01 feet; thence North 73°40'06" West 65.00 feet; thence North 12°36'25" East 153.69 feet; thence along the arc of 525.00 foot radius curve to the right through a central angle 01°05'15" for 9.96 feet (chord bears South 76°50'57" East 9.96 feet); thence North 14°27'48" East 130.99 feet; thence North 00°01'10" East 87.62 feet; thence North 00°10'27" East 50.00 feet; thence South 89°49'33" East 28.87 feet; thence North 00°01'10" East 200.00 feet; thence North 10°28'44" West 50.88 feet; thence North 00°10'27" East 139.99 feet; thence South 89°49'35" East 860.18 feet to the point of beginning.

Phase 3:

Beginning at a point that is South 00°10'13" East 1056.16 feet along the section line and West 286.56 feet from the East Quarter Corner of Section 35, Township 2 South, Range 2 West, Salt Lake Base & Meridian;

Thence South 21°14'19" East 70.18 feet; thence South 08°15'04" West 100.00 feet; thence North 78°23'24" West 83.20 feet; thence North 71°40'18" West 83.20 feet; thence North 64°55'34" West 83.54 feet; thence North 58°14'07" West 67.13 feet; thence South 33°51'18" West 100.75 feet; thence South 37°55'59" West 50.12 feet; thence South 31°08'10" West 101.82 feet; thence South 18°27'43" West 84.85 feet; thence South 06°35'51" West 80.51 feet; thence South 85°24'15" East 20.02 feet; thence South 00°01'10" West 248.40 feet; thence North 89°58'50" West 360.17 feet; thence North 00°01'10" East 150.00 feet; thence South 89°58'50" East 71.64 feet; thence North 00°00'34" East 355.02 feet; thence North 39°43'55" East 116.39 feet; thence North 50°16'05" West 68.63 feet; thence North 27°51'43" East 134.35 feet; thence North 51°37'42" East 52.56 feet; thence along the arc of a 275.00 foot radius curve to the right through a central angle of 12°44'53" for 61.19 feet (chord bears South 48°10'47" East 61.06 feet); thence North 48°11'39" East 98.64 feet; thence North 42°28'09" West 36.56 feet; thence North 41°53'19" East 159.18 feet; thence along the arc of a 530.00 foot radius curve to the right through a central angle of 05°30'09" for 50.90 feet (chord bears South 45°21'37" East 50.88 feet); thence North 59°07'27" East 105.68 feet; thence South 36°32'21" East 88.82 feet; thence South 47°51'57" East 88.82 feet; thence South 59°11'34" East 88.81 feet; thence South 70°31'10" East 88.81 feet; thence South 82°36'12" East 15.48 feet; thence South 11°51'08" West 101.47 feet to the point of beginning.

Area Contained: 8.7912 acres (37 Building Lots)

Phase 4:

Beginning at a point that is North 89°49'35" West 860.18 feet from the East quarter corner of Section 35, Township 2 South, Range 2 West, Salt Lake Base and Meridian; thence South 00°10'27" West 139.99 feet; thence South 10°28'44" East 50.88 feet; thence South 00°01'10" West 200.00 feet; thence North 89°49'33" West 28.87 feet; thence South 00°10'27" West 50.00 feet; thence South 00°01'10" West 87.62 feet; thence South 14°27'48" West 130.99 feet; thence along the arc of a 525.00 foot radius curve to the left through a central angle of 01°05'15" for 9.96 feet (chord bears North 76°50'57" West 9.96 feet); thence South 12°36'25" West 153.69 feet; thence South 73°40'06" East 65.00 feet; thence South 62°26'23" East 50.01 feet; thence South 53°07'29" East 74.81 feet; thence South 42°28'09" East 36.56 feet; thence South 48°11'39" West 98.64 feet; thence along the arc of a 275.00 foot radius curve to the left through a central angle of 12°44'53" for 61.19 feet (chord bears North 48°10'47" West 61.06 feet); thence South 51°37'42" West 52.56 feet; thence South 27°51'43" West 134.35 feet; thence South 50°16'05" East 68.63 feet; thence South 39°43'55" West 116.39 feet; thence South 00°00'34" West 355.02 feet; thence North 89°58'50" West 71.64 feet; thence South 00°01'10" West 150.00 feet; thence North 89°58'50" West 188.33 feet; thence North 00°00'34" East 1731.36 feet; thence South 89°49'35" East 409.46 feet to the point of beginning.

EXHIBIT B

BYLAWS OF BLOOMFIELD FARMS HOMEOWNERS ASSOCIATION, INC.

The following are the Bylaws of the BLOOMFIELD FARMS, HOMEOWNERS ASSOCIATION:

ARTICLE I

PLAN OF LOT OWNERSHIP AND INCORPORATION

1. Submission. These are the Bylaws referred to in the foregoing Declaration of Covenants, Conditions and Restrictions of BLOOMFIELD FARMS, a Utah Planned Residential Development (the "Declaration"), which is located in Salt Lake County, State of Utah. These Bylaws shall govern the administration of the Project and Association.

2. Organizational Form. If the Association is incorporated under the laws of the State of Utah, then these Bylaws shall also function and operate as the Bylaws of the corporation.

ARTICLE II

ASSOCIATION

1. Composition. The association of lot owners is a mandatory association consisting of all Owners.

2. Annual Meeting. The annual meeting of the Association shall be held annually in January, unless otherwise determined by the Management Committee.

3. Special Meetings. Special meetings of the Association may be called by the President of the Association, any two (2) members of the Management Committee, or by the written petition of at least twenty-five percent (25%) of the Owners.

4. Place of Meeting. Meetings of the Association shall be held at a suitable place as may be designated by the Management Committee from time to time and stated in the notice of meeting.

5. Notice of Meeting. It shall be the duty of the Secretary or their designated representative to hand deliver or mail to each owner at his last known address, by regular U.S. mail postage prepaid, a notice of (a) each annual meeting and special

meeting of the Association not less than ten (10) and not more than sixty (60) days in advance of such meeting. The mailing of a notice of meeting in the manner provided in this Section shall be considered service of notice.

6. Informal Action by Members. Any action that is required or permitted to be taken at a meeting of the Members may be taken without a meeting, if a consent in writing, setting forth the action so taken, shall be signed by a majority of the Members entitled to vote with respect to the subject matter thereof.

7. Qualified Voters. An Owner shall be deemed to be in "good standing" and "entitled to vote" at any meeting of the Association if, and only if, he shall be in full compliance with all of the terms, covenants, and conditions of the Project Documents, and shall have fully paid his share of the Common Expenses and all Assessments and/or Additional Charges due.

8. Proxies. The votes appertaining to any Lot may be cast pursuant to a proxy or proxies duly executed by or on behalf of the Lot Owner, or in cases where the Owner is more than one person, by or on behalf of all such persons. Any proxy shall be void if it is not dated, if it purports to be revocable without notice, or if it is not signed by a person having authority, at the time of the execution thereof, to execute deeds on behalf of that person. Unless it expressly states otherwise, a proxy shall terminate automatically (a) if the Owner attends the meeting in person, (b) it is revoked in writing and written notice of the revocation is given to the Secretary of the Association prior to the meeting, and (c) upon the adjournment of the first meeting held on or after the date of that proxy. Each proxy must be filed with the Association prior to the meeting. Only individual Owners or the legal representative of an institutional Owner may be proxies.

9. Quorum Voting. Those Owners present, either in person or by proxy, at a meeting shall constitute a quorum for the adoption of decisions. The vote of the Owners representing a majority of the members of the Association attending in person or by proxy, shall decide any question brought before the meeting. If the Declaration requires a fixed percentage of Owners to approve any action, however, that percentage shall be required anything to the contrary notwithstanding.

10. Order of Business. The order of business at all meetings of the Association shall be determined by the Management Committee.

11. Conduct of Meeting. The President shall, or in his absence the Vice-President, preside over all meetings of the Association; and the Secretary shall keep the minutes of the meeting as well as record of all transactions occurring thereat.

ARTICLE III

MANAGEMENT COMMITTEE

1. Powers and Duties. The affairs and business of the Association shall be managed by the Management Committee. The Management Committee shall have all of the powers and duties necessary for the administration of the affairs of the Association in accordance with the provisions of the Declaration and may do all such acts and things necessary to operate and maintain the Project. The Committee shall have the power from time to time to adopt any Rules and Regulations deemed proper for the exercise of its management powers. The Committee may delegate its authority to a manager or managers. Subject to any limitations or provisions contained in the Declaration, the Committee shall be responsible for at least the following:

a) Preparation of an annual budget, in which there shall be established each Owner's share of the Common Expenses.

b) Establishing the Assessment of each Owner, the means and methods of collecting Assessments from the Owners, and the method of payment. Unless otherwise determined by the Committee, each Owner's common area fee may be payable in equal monthly installments, due and payable in advance on the first day of each month of each year. However, in the event an Owner fails to make an installment payment in a timely manner or the Association deems itself insecure, then the entire annual Assessment may be accelerated by the Committee and shall thereafter be automatically due and payable without further notice. The Committee may subsequently elect to de-accelerate the obligation in whole or in part.

c) Providing for the operation, care, upkeep, replacement, maintenance, and regulation of all the Common Areas and Facilities.

d) Designating, hiring, and dismissing the personnel necessary to operate and maintain the Project.

e) Collecting and depositing the Assessments.

f) Making, amending, and enforcing the Rules and Regulations.

g) Opening and closing of bank accounts for and in behalf of the Association, and designating the signatories required therefore.

h) Making, or contracting for the making of, repairs, additions, and improvements to, or alterations of, the Property and repairs to, and restoration of, the Property, in accordance with the Declaration and other provisions of the Bylaws, after damage or destruction by fire or other casualty.

- i) Enforcing by legal means the Project Documents.
- j) Purchasing and maintaining insurance.
- k) Paying the cost of all services rendered to the Project and not billed directly to Owners or individual Lots.
- l) Keeping books and records with detailed accounts of the receipts and expenditures affecting the Property, and the administration of the Project, specifying the maintenance and repair expenses of the Common Areas and any other expenses incurred. Said documents, books, financial statements, and vouchers accrediting the entries thereupon shall be available for examination by the Owners, their duly authorized agents or attorneys, during general business hours on working days at the times and in the manner that shall be set and announced by the Committee for the general knowledge of the Owners. All books and records shall be kept in accordance with generally accepted accounting practices, and the same, upon a resolution approved by a majority of the Members of the Association or majority of the Management Committee, shall be formally audited by an outside auditor employed by the Committee who shall not be a resident of the Project or an Owner therein. The cost of such Audit shall be a Common Expense. Copies of books and records, financial statements, reports, compilations, and Audits shall be supplied to any first mortgagee of any Lot in the Project who requests the same in writing from the Secretary. A mortgage holder, at its expense, may have an Audited financial statement prepared at any time.
- m) Providing, where necessary, all water, electricity, and other necessary utility services for the Common Areas and such services to the Lots, including but not limited to heating, as are not separately metered or charged to the Owners.
- n) Paying any amount necessary to discharge any mechanic's lien or other encumbrance levied against the Property, or any part thereof, which may in the opinion of the Committee constitute a lien against the Property or against the Common Areas, rather than merely against the particular Lot. When one or more Owners are responsible for the existence of such a lien, they shall be jointly and severally liable for the cost of discharging it and any costs incurred by the Committee by reason of said lien or liens shall be specially assessed to said Owners and shall, until paid by said Owners, constitute a lien on the interest of said Owners in the Property which lien may be perfected and foreclosed in the manner provided in the Declaration.
- o) Giving notice of and conducting hearings on alleged violations of the Project Documents, sanction, cite, or fine Owners, occupants and residents.
- p) Making emergency repairs.
- q) At the sole expense and risk of the owner, impounding, immobilizing, towing or otherwise removing any motor vehicle parked, stored or standing in violation

of the parking rules and regulations or in an unauthorized area.

r) Evicting non-Owner residents in material violation of the Project Documents.

s) Assigning or leasing overflow parking spaces to residents.

t) Establishing and collecting user fees.

u) Purchasing machinery, equipment and the like, including but not limited to lawn mowers, edgers, snow blowers, snow plows, furniture, furnishings, fixtures, etc., as may be required by the Association.

v) Doing such other things and acts necessary to accomplish the foregoing and not inconsistent with the Declaration or Bylaws, or to do anything required by a proper resolution of the Management Committee or Association.

2. Composition of Management Committee. The Management Committee shall be composed of five (5) members.

3. Election and Term of Office of the Committee. The term of office of membership on the Management Committee shall be three (3) years. At the 2008 Annual Meeting, the terms of the Committee shall be staggered so that the terms of one-third of the Committee will expire and successors will be elected at each annual meeting of the Association as provided in the Bylaws. Thereafter, at such annual meetings, successors to the Committee whose terms then expire shall be elected to serve terms of three (3) years.

4. First Meeting. The first meeting of the members of the Management Committee shall be following the annual meeting of the Association or at such other time and place designated by the Committee.

5. Regular Meetings. Regular meetings of the Management Committee shall be held from time to time and at such time and place as shall be determined by a majority of the members of the Committee, but no less often than quarterly.

6. Special Meetings. Special meetings of the Management Committee may be called by the President, Vice President or a majority of the members on at least forty-eight (48) hours prior notice to each member. Such notice shall be given personally, by regular U.S. Mail postage prepaid, electronically (including, but not limited to, email, text message, etc.) or by telephone, and such notice shall state the time, place and purpose of the meeting. Any meeting attended by all members of the Committee shall be valid for any and all purposes.

7. Waiver of Notice. Before or at any meeting of the Management Committee,

any member may, in writing, waive notice of such meeting and such waiver shall be deemed equivalent to the giving of such notice. Attendance by a member at any meeting of the Committee shall constitute a waiver of notice. If all the members are present at any meeting of the Committee, no notice shall be required and any business may be transacted at such meeting.

8. Committee's Quorum. At all meetings of the Management Committee, a majority of the members then in office shall constitute a quorum for the transaction of business, and the acts of the majority of all the Committee members present at a meeting at which a quorum is present shall be deemed to be the acts of the Committee. If, at any meeting of the Committee, there be less than a quorum present, the majority of those present may adjourn the meeting from time to time but for no longer than two days. At any such rescheduled meeting, any business which might have been transacted at the meeting as originally called may be transacted without further notice.

9. Vacancies. Vacancies in the Management Committee caused by any reason other than removal of a member by a vote of the Association shall be filled by vote of the majority of the remaining members of the Committee at a special meeting of the Committee held for that purpose promptly after the occurrence of any such vacancy, even though the total members remaining may constitute less than a quorum of the committee; and each person so elected shall be a member for the remainder of the term of the member so replaced. A vacancy created by the removal of a member by a vote of the Association shall be filled by the election and vote of the Association.

10. Removal of Committee Member. A member of the Management Committee may be removed with or without cause, and his successor elected, at any duly called regular or special meeting of the Association at which a quorum of the Association is present, by an affirmative vote of a majority of the members of the Association. Any member whose removal has been proposed by the Owners shall be given at least thirty days notice of the calling of the meeting and the purpose thereof and an opportunity to be heard at the meeting. Any Committee Member who misses thirty three percent (33%) or more of the Committee Meetings or who misses three (3) consecutive meetings, in any calendar year, shall be automatically removed from the Committee.

11. Conduct of Meetings. The President shall preside over all meetings of the Committee and the Secretary shall keep a Minute Book of the Committee recording therein all resolutions adopted by the Committee and a record of all transactions and proceedings occurring at such meetings.

a) Open Meetings Policy. A portion of each meeting of the Management Committee shall be open to all members of the Association, but Owners other than members of the Committee may not participate in any discussion or deliberation unless expressly so authorized by a majority of a quorum of the Committee.

b) Executive Session. The Management Committee may, with approval of a majority of a quorum, adjourn a meeting and reconvene in an Executive Session to discuss and vote upon private, confidential, sensitive or personnel matters, litigation, and orders of business of a similar nature. The nature of any and all business to be considered in an Executive Session shall first be announced in open session.

c. Action Without A Formal Meeting. Any action to be taken at a meeting of the Management Committee may be taken without a meeting if a consent in writing, setting forth the action so taken, shall be signed by all members of the Committee.

12. Report of Committee. The Committee shall present at each annual meeting, and when called for by vote of the Association at any special meeting of the Association, a full and clear statement of the business and condition of the Association.

13. Compensation. Committee members shall not be compensated for their services as such, but shall be reimbursed for all expenses reasonably incurred in connection with Committee business and approved by the Committee. Remuneration may be paid to members of the Management Committee for services provided by them in any other capacity.

ARTICLE IV

OFFICERS

1. Designation. The principal officers of the Association shall be a President, a Vice-President, a Secretary and a Treasurer, all of whom shall be elected by and from among the Committee. The Committee may appoint assistant secretaries and such other officers as in its judgment may be necessary. Two or more offices may be held by the same person, except that the President shall not hold any other office.

2. Election of Officers. The officers of the Association shall be elected annually by the Committee at the Corporation meeting of each Committee and shall hold office at the pleasure of the Committee. Any vacancy in an office shall be filled by the Committee at a regular meeting or special meeting called for such purpose.

3. Removal of Officers. The officers shall hold office until their respective successors are chosen and qualify in their stead. Any officer elected or appointed by the Committee may be removed at any time by the affirmative vote of a majority of the Committee, and his successor may be elected at any regular meeting of the Committee, or at any special meeting of the Committee called for such purposes.

4. President. The President shall be the chief executive officer; he shall preside at meetings of the Association and the Committee shall be an ex officio member of all committees; he shall have general and active management of the business of the Committee and shall see that all orders and resolutions of the Committee are carried

into effect. He shall have all of the general powers and duties which are usually vested in or incident to the use of president of a stock corporation organized under the laws of the State of Utah.

5. Vice-President. The Vice-President shall, in the absence or disability of the President, perform the duties and exercise the powers of the President, and shall perform such other duties as the Committee or the President shall prescribe. If neither the President nor the Vice President is able to act, the Committee shall appoint a member of the Committee to do so on an interim basis.

6. Secretary. The secretary shall attend all meetings of the Committee and all meetings of the Association and record all votes and the minutes of all proceedings in a book to be kept by him or her for that purpose and shall perform like duties for committees when required. He shall give, or cause to be given, notices for all meetings of the Association and the Committee and shall perform such other duties as may be prescribed by the Committee. The Secretary shall compile and keep current at the principal office of the Association, a complete list of the Owners and their last known post office addresses. This list shall be open to inspection by all Owners and other persons lawfully entitled to inspect the same, at reasonable hours during regular business days. The Secretary shall also keep current and retain custody of the Minute Book of the Association, containing the minutes of all annual and special meetings of the Association and all sessions of the Committee including resolutions.

7. Treasurer. The Treasurer shall have custody of all funds and securities that are not under the control of the Managing Agent, and with the assistance of the Managing Agent, shall keep full and accurate records of receipts and disbursements, shall prepare all required financial data, and shall deposit all monies and other valuable effects in such depositories as may be designated by the Committee. He shall disburse funds as ordered by the Committee, taking proper vouchers for such disbursements, and shall render to the President and members, at the regular meetings of the Committee, or whenever they may require it, an account of all his transactions as Treasurer and of the financial condition of the Project.

8. Compensation. Officers shall not be compensated for their services as such, but shall be reimbursed for all expenses reasonably incurred in connection with Committee business and approved by the Committee. Remuneration may be paid to officers for services provided by them in any other capacity.

ARTICLE V

FISCAL YEAR

The fiscal year of the Association shall be the calendar year consisting of the twelve (12) month period commencing on January 1 of each year terminating on December 31

of the same year. A separate budget year may be implemented by the Committee for ease in communicating at the Annual Meeting the past year's financials and upcoming year's budget. The fiscal and budget year herein established shall be subject to change by the Committee should it be deemed advisable or in the best interests of the Association.

ARTICLE VI

AMENDMENT TO BYLAWS

1. Amendments. These Bylaws may be modified or amended either (a) by the affirmative vote of a majority of the members of the Association present in person or by proxy at a meeting called for that purpose or (b) pursuant to a written instrument of consent duly executed by a majority of the members of the Association provided all of the written consents are obtained within a ninety day period.

2. Recording. An amendment to these Bylaws shall become effective immediately upon recordation in the Office of the County Recorder of Salt Lake County, State of Utah.

ARTICLE VII

NOTICE

1. Manner of Notice. All notices, demands, bills, statements, or other communications provided for or required under these Bylaws shall be in writing and shall be deemed to have been duly given if delivered personally or sent by regular U.S. Mail postage pre-paid, a) if to an Owner, at the address of his Lot and at such other address as the Owner may have designated by notice in writing to the Secretary; or b) if to the Committee or the Manager, at the principal office of the Manager or at such other address as shall be designated by notice in writing to the Owners pursuant to this Section.

2. Waiver of Notice. Whenever any notice is required to be given under the provisions of the statutes, the Declaration, or of these Bylaws, a waiver thereof, in writing, signed by the person or persons entitled to such notice, whether signed before or after the time stated therein, shall be deemed equivalent thereto, unless such waiver is ineffective under the provisions of the Declaration.

ARTICLE VIII

COMPLIANCE, CONFLICT, AND MISCELLANEOUS PROVISIONS

1. Conflict. These Bylaws are subordinate and subject to all provisions of the Declaration. All of the terms hereof, except where clearly repugnant to the context,

shall have the same meaning as they are defined to have in the Declaration. In the event of any conflict between these Bylaws and the Declaration, the provision of the Declaration shall control.

2. Waiver. No restriction, condition, obligation, or provision of these Bylaws shall be deemed to have been abrogated or waived by reason of any failure or failures to enforce the same.

3. Captions. The captions contained in these Bylaws are for convenience only and are not part of these Bylaws and are not intended in any way to limit or enlarge the terms and provisions of these Bylaws.

4. Interpretation. Whenever in these Bylaws the context so requires, the singular number shall refer to the plural and the converse; and the use of any gender shall be deemed to include both masculine and feminine; and the term "shall" is mandatory while the term "may" is permissive.

5. Severability. The invalidity of any one or more phrases, sentences, subparagraphs, subsections or sections hereof shall not affect the remaining portions of this instrument or any part thereof, and in the event that any portion or portions of this document should be invalid or should operate to render this document invalid, this document shall be construed as if such invalid phrase or phrases, sentence or sentences, subparagraph or subparagraphs, paragraph or paragraphs, subsection or subsections, or section or sections had not been inserted.

Dated the day and year first above written.


DECLARANT: IVORY HOMES, a Utah limited partnership

By: [Signature]

STATE OF UTAH)
)ss:
COUNTY OF SALT LAKE)

On the 10 day of January, 2008, personally appeared before me Clark D. Ivory, who by me being duly sworn, did say that he is the CEO of IVORY HOMES, a Utah limited partnership, and that the within and foregoing instrument was signed in behalf of said partnership pursuant to its Partnership Agreement, and said he further acknowledged to me that IVORY HOMES, a Utah limited partnership, executed the same.

[Signature]
Notary Public
Residing at: Salt Lake



AND

IVORY DEVELOPMENT, a Utah limited liability company

By: 

STATE OF UTAH)
)ss:
COUNTY OF SALT LAKE)

On the 10 day of January, 2008, personally appeared before me Clark D. Ivory, who by me being duly sworn, did say that he is the CEO of IVORY DEVELOPMENT, a Utah limited liability company, and that the within and foregoing instrument was signed in behalf of said partnership pursuant to its Partnership Agreement, and said he further acknowledged to me that IVORY DEVELOPMENT, a Utah limited liability company, executed the same.


Notary Public
Residing at: Salt Lake



EXHIBIT C

ARCHITECTURAL REVIEW COMMITTEE & HARDSCAPE/CONTROLLED SURFACES GUIDELINES

ARCHITECTURAL REVIEW COMMITTEE

1. Architectural and Related Issues. Since aesthetics, the integrity and harmony of the original design, and the quality of construction and materials throughout the Subdivision is important, all architectural designs, plans, specifications, construction materials, and construction shall be (a) reviewed and approved by the ARC or its designee and (b) consistent with the other restrictions set forth herein.

2. Architectural Review Committee ("ARC"). While the ARC will not police architectural issues, it will address complaints made to it in writing by Owners and any construction, alteration, or other work done in violation of this Declaration shall be considered to be nonconforming. The members of the ARC shall be appointed by the Board. Members shall serve until such time as their successors are qualified and appointed.

a) Authority. The ARC has the power and authority to resolve architectural issues.

b) ARC Powers and Standing. Any instrument executed by the ARC or its legal representative that recites facts which, if true, would establish the power and authority to accomplish through such instrument what is purported to be accomplished thereby, shall conclusively establish said power and authority in favor of any person who in good faith and for value relies upon said instrument. The ARC shall constitute a legal entity capable of dealing in its own name or in behalf of two or more Owners. The ARC shall have the authority and standing to pursue all legal and equitable remedies available to enforce the provisions of this Section and its decisions, including without limitation:

1) Review Plans and Charge Fees. The power and authority to review and approve or disapprove all architectural designs, plans, specifications, construction materials, and construction. The ARC may set fees for the same. The ARC may delegate their responsibilities to a third party.

2) Respond to Complaints. While the ARC will not police the Subdivision, it shall have the power and authority, but not the obligation, to respond to written concerns of Owners about architectural issue.

3) Access. The power and authority to enter into or upon any Lot to make inspections, evaluations or repairs and to do other work necessary for the proper

maintenance and operation of the Subdivision or to enforce the decisions of the ARC. Except in the case of an emergency, residents shall be given at least twenty-four (24) hours prior notice before the ARC may exercise this power. All costs related to said access or repairs shall become an assessment to the Lot owner.

4) Enforcement. The power and authority to issue sanctions, fine, or otherwise individually assess an Owner for a violation of the Design Guidelines or seek other more formal legal remedies, including but not limited to injunctive relief and damages.

5) All other Acts. The power and authority to perform any and all other acts, and to enter into any other transactions, which may be reasonably necessary for the ARC to perform its functions for and in behalf of the Owners.

3. Approval of Plans and Specifications. Architectural Designs, Plans and Specifications showing the nature, kind, shape, color, size, materials, and location of all proposed structures and improvements, including by way of illustration but not limitation all primary Dwellings and Accessory Buildings, shall be submitted to the ARC for review and approval (or disapproval). Designs submitted for approval may be, at the discretion of the ARC, limited to those prepared by architects or by qualified residential designers. In addition, information concerning irrigation systems, drainage, lighting, landscaping and other features of proposed construction shall be submitted as applicable. In reviewing each submission, the ARC may consider the proposed design, harmony of external design with existing structures and the common scheme, the location in relation to surrounding structures, topography, finish grade and elevation, among other things. Decisions of the ARC may be based on purely aesthetic considerations. Each Owner acknowledges that opinions on aesthetic matters are subjective and may vary as ARC members change over time. No Building shall be erected, placed or altered on any Lot until the construction plans and specifications, including a plan showing the location of the structure upon the Lot have been approved by the ARC and it has been determined that the proposed quality of construction, harmony of external design, topography, landscaping, drainage, and finish grade elevation are acceptable. No fence or wall shall be erected, placed or altered on any Lot nearer to any street than the minimum building setback line unless similarly approved. No Dwelling shall be constructed or altered unless it meets the following minimum requirements:

- a) No Lot shall be used except for residential purposes for a single family.
- b) No Building shall be erected, altered, placed, or permitted to remain on any lot other than detached single family dwellings not to exceed two stories in height with a private garage for not less than two vehicles.
- c) No slab on grade Dwelling is permitted.
- d) Building location must conform to the requirements of West Jordan.

e) For the purpose of this section, eaves, steps and porches shall not be considered as a part of a building, although this shall not be construed to permit any portion of a building on a Lot to encroach upon any other Lot.

f) All exterior materials utilized on Dwellings shall consist of natural materials including by way of illustration but not limitation stone, brick, stucco, and wood. Aluminum, steel, and vinyl siding may only be used for soffit and fascia unless otherwise approved by the ARC in writing.

g) Any detached Accessory Building must conform in design and materials with the primary residential dwelling. Any and all Accessory Building plans must be submitted, reviewed and approved in advance. The maximum height of an Accessory Building shall be 12 feet, however the ARC may grant an exception at its sole discretion.

h) Each Owner is responsible to install landscaping on his entire Lot prior to the closing on the transaction (the "Closing Date"), weather permitting, but in any event no later than 12 months from the Closing Date or May 30 of the calendar year following the Closing Date, whichever first occurs. Landscaping and all grading and drainage shall be designed in such a way to control water run-off so that any Lot within the Subdivision will not be adversely affected by another. Furthermore, the grades initially established by the ARC or Declarant may not be altered without the prior written consent of the ARC. All landscaping must conform to the Landscaping Guidelines adopted by the ARC. If Owner fails to install landscaping in a timely manner and fails to cure the default within thirty (30) days after written notice, the ARC may proceed to install the landscaping without further notice. The cost shall be an assessment debt of the Owner at the time the expense is incurred and is collectible as such. If an Owner fails to pay such debt, that amount constitutes a lien on the Owner's interest in the property, and upon recording of a notice of lien it is a lien upon such interest prior to all other liens and encumbrances, recorded or unrecorded, except: (a) tax and special assessment liens on the property in favor of any assessing unit or special improvement district; and (b) encumbrances on the interest of the Owner recorded prior to the date such notice is recorded which by law would be a line prior to subsequently recorded encumbrances.

i) No fence or similar structure shall be built in any front yard to a height in excess of three (3) feet, nor shall any fence or similar structure be built in any side or rear yard in excess of six (6) feet. Chain link, wood or cinder block fencing is not allowed. Wrought iron and vinyl fencing is permitted. Masonry may also be permitted with the prior written consent of the Declarant or the ARC. Any fencing or similar structure using other construction materials requires the prior written approval of the ARC. If there is a dispute as to what constitutes the front, side or rear yards, the decision of the ARC shall be final, binding and conclusive.

j) For the installation of and maintenance of utilities and drainage facilities, areas are reserved as shown on the recorded plat. Within these easements, no structure, planting or other materials shall be placed or permitted to remain which may damage or interfere with the installation and maintenance of utilities, or which may change the direction or flow of drainage channels in the area, or which may obstruct or retard the flow of water through drainage channels in the easement. The easement area of each of the Lots and all improvements in it shall be maintained continuously by the owner of the Lot, except for those improvements for which a public authority or utility company is responsible.

k) Designs submitted for approval may be, at the discretion of the ARC, limited to those prepared by architects or by qualified residential designers of outstanding ability whose previous work may be reviewed as a part of the approval process.

l) No owner of any Lot within the subdivision shall at any time be permitted to subdivide his Lot into two or more sub-lots less in square foot area than the area of the Lot at the time of its initial purchase.

HARDSCAPE / CONTROLLED SURFACES GUIDELINES

Hardscape (materials other than living plant life) or controlled surfaces (manmade materials) shall abide by the following guidelines:

- A. No hardscape material or controlled surfaces may be installed or constructed as landscaping in the park strips, front, or side yards of a lot without the express prior written consent of the ARC.

For use herein, hardscape material or controlled surfaces shall mean concrete, cement or masonry products, pavers, brick, brick pavers, decorative stone, stone, cobblestone, tile, terrazzo, slabs, slate, rocks, pebbles, gravel, permeable pavements, bark, and other artificial/impermeable surfaces or so forth.

- B. Front, side or rear yards constructed primarily or substantially of controlled surfaces are prohibited.
- C. A limitation of hardscape in the curb strip up to four (4) feet wide of hardscape material or controlled surfaces only if the curb piece will provide direct access and match up to an existing sidewalk that leads directly to the front door of the house. The material used must match the yard walkway and compliment the design of the house. The design must be approved by the ARC before installed.
- D. Hardscape installed around utility access points may be permitted provided that it does not extend greater than 24 inches from the edge of the utility cover.
- E. With ARC approval, hardscape may be installed surrounding community mailboxes, fire hydrants, and sidewalk corner accesses (the sloped ramps).