

**When recorded, mail to:**

Woods Cross City Recorder  
1555 South 800 West  
Woods Cross, Utah 84087

Affects Parcel No(s): See Attached Exhibit "B"

**WOODS CROSS CITY  
STORMWATER FACILITIES  
MAINTENANCE AGREEMENT**

This Stormwater Facilities Maintenance Agreement ("Agreement") is made and entered into this 13<sup>th</sup> day of January, 2022, by and between Woods Cross City, a Utah municipal corporation ("City"), and J.F. Sky Landing Partners, LLC. a Limited liability company ("Owner").

**RECITALS**

WHEREAS, the City is authorized and required to regulate and control the disposition of storm and surface waters within the City, as set forth in the Woods Cross City Stormwater Ordinance, as amended ("Ordinance"), adopted pursuant to the Utah Water Quality Act, as set forth in *Utah Code Ann. §§ 19-5-101, et seq.*, as amended ("Act"); and

WHEREAS, the Owner hereby represents and acknowledges that it is the owner in fee simple of certain real property more particularly described in Exhibit "A," attached hereto and incorporated herein by this reference ("Property"); and

WHEREAS, the Owner desires to build or develop the Property and/or to conduct certain regulated construction activities on the Property which will alter existing storm and surface water conditions on the Property and/or adjacent lands; and

WHEREAS, in order to accommodate and regulate these anticipated changes in existing storm and surface water flow conditions, the Owner desires to build and maintain at Owner's expense a storm and surface water management facility or improvements ("Stormwater Facilities"); and

WHEREAS, the Stormwater Facilities are more particularly described and shown in the final site plan or subdivision approved for the Property and related engineering drawings, and any amendments thereto, which plans and drawings are on file with the City and are hereby incorporated herein by this reference ("Development Plan"); and

WHEREAS, as a condition of Development Plan approval, and as required as part of the City's Small MS4 UPDES General Permit from the State of Utah, Owner is required to enter into this Agreement addressing the maintenance requirements for the Stormwater Facilities and control measures installed on the Property.

NOW, THEREFORE, in consideration of the benefits received and to be received by the Owner, its successors and assigns, as a result of the City's approval of the Development Plan, and the mutual covenants contained herein, the parties agree as follows:

1. **Construction of Stormwater Facilities.** The Owner shall, at its sole cost and expense, construct the Stormwater Facilities in strict accordance with the plans and specifications identified in the Development Plan, and any amendments thereto which have been approved by the City.

2. **Maintenance of Stormwater Facilities.** The Owner shall, at its sole cost and expense, adequately maintain the Stormwater Facilities. Owner's maintenance obligations shall include all pipes and channel built to convey stormwater, as well as all structures, improvements, and vegetation provided to control the quantity and quality of the stormwater. Adequate maintenance, for purposes of this Agreement, is defined as good working condition so that the Stormwater Facilities are performing their design functions. The Owner shall, at its sole cost and expense, perform all work necessary to keep the Stormwater Facilities in good working condition. In the event that a maintenance schedule is set forth in the Development Plan, such maintenance schedule shall be followed.

3. **Annual Inspection of Stormwater Facilities.** The Owner shall, at its sole cost and expense, inspect the Stormwater Facilities and submit an inspection report and certification to the City annually. The purpose of the inspection and certification is to assure safe and proper functioning of the Stormwater Facilities. The annual inspection shall cover all aspects of the Stormwater Facilities, including, but not limited to, the structural improvements, berms, outlet structure, pond areas, access roads, vegetation, landscaping, etc. Deficiencies shall be noted in the inspection report. The report shall also contain a certification as to whether adequate maintenance has been performed and whether the structural controls are operating as designed to protect water quality. The annual inspection report and certification shall be due by July 1<sup>st</sup> of each year and shall be on forms acceptable to the City.

4. **City Oversight Inspection Authority.** The Owner hereby grants permission to the City, its authorized agents and employees, to enter upon the Property and to inspect the Stormwater Facilities whenever deemed necessary by the City. Such inspections shall be conducted in a reasonable manner and at reasonable times, as determined appropriate by the City. The purpose of the inspection shall be to determine and ensure that the Stormwater Facilities are being adequately maintained, are continuing to perform in an adequate manner, and are in compliance with the Act, the Ordinance, and the Development Plan.

5. **Notice of Deficiencies.** If the City finds that the Stormwater Facilities contain any defects or are not being maintained adequately, the City shall send Owner written notice of the defects or deficiencies and provide Owner with a reasonable time to cure such defects or deficiencies. Such notice shall be hand-delivered to the Owner or sent certified mail to the Owner at the Property address.

6. **Owner to Make Repairs.** The Owner shall, at its sole cost and expense, make such repairs, changes or modifications to the Stormwater Facilities as may be determined as reasonably necessary by the City within the required cure period to ensure that the Stormwater Facilities are adequately maintained and continue to operate as designed and approved.

7. **City's Corrective Action Authority.** In the event the Owner fails to adequately maintain the Stormwater Facilities in good working condition acceptable to the City, after due notice of deficiencies as provided in Section 5, the City may enter upon the Property and take whatever steps necessary to correct deficiencies and to charge the costs of such repairs to the Owner. It is expressly understood and agreed that the City is under no obligation to maintain or repair the Stormwater Facilities, and in no event shall this Agreement be construed to impose any such obligation on the City. The actions described in this Section are in addition to and not in lieu of any and all legal remedies available to the City as provided by law for Owner's failure to remedy deficiencies or any other failure to perform under the terms and conditions of this Agreement.

8. **Reimbursement of Costs.** In the event the City, pursuant to this Agreement, performs work of any nature, or expends any funds in performance of said work for labor, use of equipment, supplies, materials, and the like, the Owner shall reimburse the City upon demand, within thirty (30) days of receipt thereof for all actual costs incurred by the City. After said thirty (30) days, such amount shall be deemed delinquent and shall be subject to interest at the rate of ten percent (10%) per annum. Owner shall also be liable for any collection costs, including attorneys' fees and court costs, incurred by the City in collection of delinquent payments.

9. **Successor and Assigns.** This Agreement shall be recorded in the Davis County Recorder's Office and the covenants and agreements contained herein shall run

with the land and whenever the Property shall be held, sold, conveyed or otherwise transferred, it shall be subject to the covenants, stipulations, agreements and provisions of this Agreement which shall apply to, bind and be obligatory upon the Owner hereto, its successors and assigns, and shall bind all present and subsequent owners of the Property described herein.

10. **Severability Clause.** The provisions of this Agreement shall be severable and if any phrase, clause, sentence or provision is declared unconstitutional, or the applicability thereof to the Owner, its successors and assigns, is held invalid, the remainder of this Covenant shall not be affected thereby.

11. **Utah Law and Venue.** This Agreement shall be interpreted under the laws of the State of Utah. Any and all suits for any claims or for any and every breach or dispute arising out of this Agreement shall be maintained in the appropriate court of competent jurisdiction in Davis County, Utah.

12. **Indemnification.** This Agreement imposes no liability of any kind whatsoever on the City, and the Owner agrees to hold the City harmless from any liability in the event the Stormwater Facilities fail to operate properly. The Owner shall indemnify and hold the County harmless for any and all damages, accidents, casualties, occurrences, or claims which might arise or be asserted against the City from the construction, presence, existence, or maintenance of the Stormwater Facilities.


13. **Amendments.** This Agreement shall not be modified except by written instrument executed by the City and the Owner of the Property at the time of modification, and no modification shall be effective until recorded in the Davis County Recorder's Office.

14. **Subordination Requirement.** If there is a lien, trust deed or other property interest recorded against the Property, the trustee, lien holder, etc., shall be required to execute a subordination agreement or other acceptable recorded document agreeing to subordinate their interest to the Agreement.


*[Signature page to follow]*

IN WITNESS WHEREOF, the parties have executed this Agreement as of the date first set forth above.

**"City"**  
**Woods Cross City**

By:   
Its: Public Works Director

**"Owner"**  
JF Sky Landing Partners, LLC

By:   
Print Name: Owen Fisher  
Title: Manager

**CITY ACKNOWLEDGMENT**

STATE OF UTAH            )  
                                      ): ss.  
COUNTY OF DAVIS        )

On the 13<sup>th</sup> day of January, 2022, personally appeared before me Sam Christianen, who being duly sworn, did say that he/she is the Public Works Director of **WOODS CROSS CITY**, a municipal corporation of the State of Utah, and that the foregoing instrument was signed in his/her capacity as land use authority on behalf of the City for approval of Stormwater Facilities Maintenance Agreements.



Sonia Kelley  
Notary Public

My Commission Expires:  
12-17-2022


Residing at:  
\_\_\_\_\_

**OWNER ACKNOWLEDGMENT**

**Note: If Owner is a corporation, limited liability company, partnership, trust or other legal entity, rather than an individual, a separate applicable acknowledgement must be provided.**

STATE OF UTAH            )  
                                      ): ss.  
COUNTY OF DAVIS        )

On the 13 day of JANUARY, 2022, personally appeared before me OWEN FLSHER, who being duly sworn, did say that he/she is the legal property owner of record of the property subject to this Maintenance Agreement and that he/she has executed this Agreement with full authority to do so.



Ruth Hill  
Notary Public

My Commission Expires: 12/30/2025

Residing at: DAVIS COUNTY

EXHIBIT "A"  
PROPERTY LEGAL DESCRIPTION

**BOUNDARY DESCRIPTION**

BEGINNING AT A POINT ON THE EASTERLY LINE OF REDWOOD ROAD, SAID POINT BEING EAST 72.00 FEET FROM THE WEST QUARTER CORNER OF SECTION 35, TOWNSHIP 2 NORTH, RANGE 1 WEST, SALT LAKE BASE AND MERIDIAN, (BASIS OF BEARINGS BEING SOUTH 01°32'09" EAST FROM SAID WEST QUARTER CORNER TO THE SOUTHWEST CORNER OF SAID SECTION 35), AND RUNNING THENCE NORTH 00°35'00" WEST 161.45 FEET; THENCE EAST 459.96 FEET; THENCE SOUTH 00°35'00" EAST 162.44 FEET; THENCE SOUTH 809.50 FEET TO THE NORTHERLY LINE OF 2600 SOUTH STREET; THENCE SOUTH 89°54'12" WEST 422.24 FEET ALONG SAID NORTHERLY LINE; THENCE NORTH 00°12'20" EAST 7.15 FEET; THENCE NORTH 44°47'40" WEST 36.87 FEET; THENCE SOUTH 89°32'04" WEST 3.86 FEET TO A POINT ON SAID EASTERLY LINE OF REDWOOD ROAD; THENCE NORTH 00°35'00" WEST 777.96 FEET ALONG SAID EASTERLY LINE TO THE POINT OF BEGINNING.

CONTAINING 10.175 ACRES, MORE OR LESS  
38 LOTS & COMMON AREA

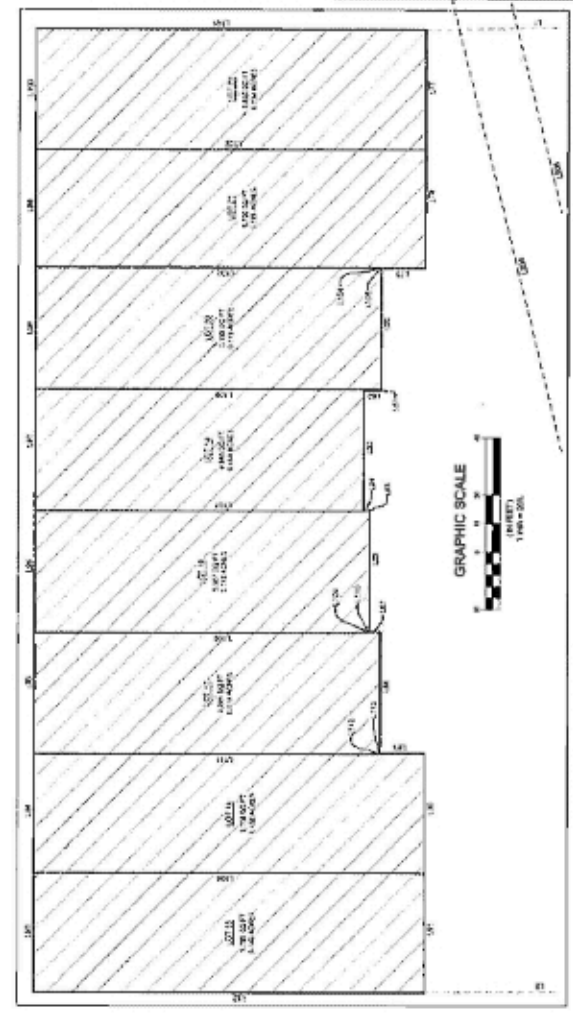
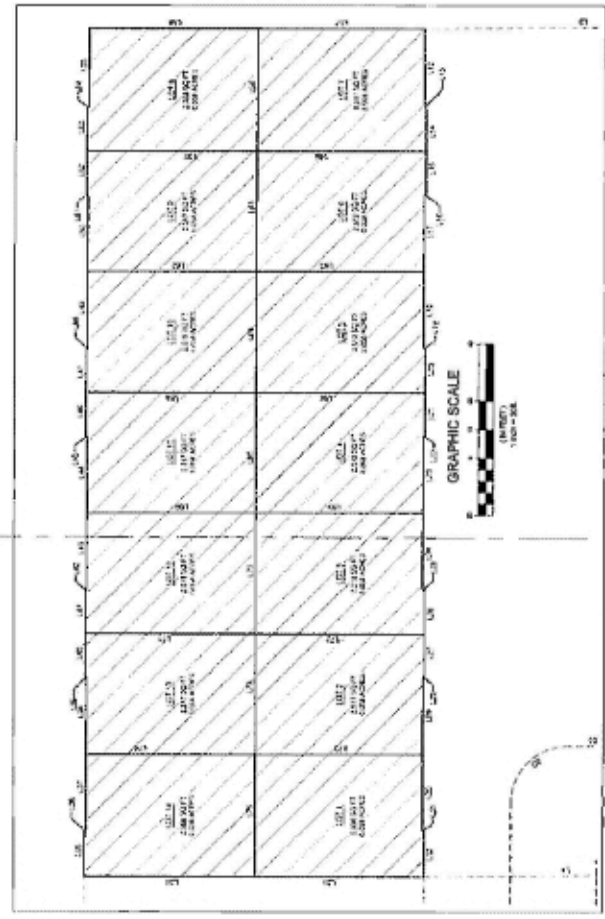

(ROTATE BEARINGS CLOCKWISE 0°19'10" FOR NAD83 BEARINGS)





# TLS AT WOODS CROSS SUBDIVISION

LOCATED IN THE NORTHWEST AND SOUTHWEST QUARTERS  
OF SECTION 35  
TOWNSHIP 2 NORTH, RANGE 1 WEST,  
SALT LAKE BASE AND MERIDIAN  
WOODS CROSS CITY, DAVIS COUNTY, UTAH



**BENCHMARK**  
ENGINEERING &  
LAND SURVEYING  
FOR SURVEYING, ENGINEERING & ARCHITECTURE  
1000 WEST 1000 SOUTH  
SALT LAKE CITY, UTAH 84119  
PHONE: 313-3333  
WWW.BENCHMARKUTAH.COM



DAVIS COUNTY RECORDER  
RECORDED IN BOOK 7926 PAGE 1668  
DATE RECORDED: 12/15/2011  
BY: [Signature]  
BENCHM. ENGINEERING & LAND SURVEYING  
1000 WEST 1000 SOUTH  
SALT LAKE CITY, UTAH 84119  
PHONE: 313-3333  
WWW.BENCHMARKUTAH.COM



DAVIS COUNTY RECORDS  
PLAT OF LAND CONTAINING LAND, INCLUDING LAND  
SITuated IN THE COUNTY OF DAVIS, STATE OF UTAH,  
BY JAMES H. WILSON, Surveyor General for Utah,  
PLAT NO. 7926, 1669

**TLS AT WOODS CROSS SUBDIVISION**  
LOCATED IN THE NORTHWEST AND SOUTHWEST QUARTERS  
OF SECTION 36,  
TOWNSHIP 2 NORTH, RANGE 1 WEST,  
SALT LAKE BASIN AND MERIDIAN  
WOODS CROSS CITY, DAVIS COUNTY, UTAH



PLAT #	DATE	BY	BOOK	PAGE	SECTION	RANGE	TOWNSHIP	CONTAINING
1	11/11/11	JAMES H. WILSON	1669	1669	36	1	2N	166.00 AC

LINE #	BEARING	DISTANCE	AREA	PERIMETER
1	N 0° 00' 00" E	100.00	100.00	100.00
2	S 90° 00' 00" E	100.00	100.00	100.00
3	S 0° 00' 00" W	100.00	100.00	100.00
4	N 90° 00' 00" W	100.00	100.00	100.00

LINE #	BEARING	DISTANCE	AREA	PERIMETER
5	N 0° 00' 00" E	100.00	100.00	100.00
6	S 90° 00' 00" E	100.00	100.00	100.00
7	S 0° 00' 00" W	100.00	100.00	100.00
8	N 90° 00' 00" W	100.00	100.00	100.00

LINE #	BEARING	DISTANCE	AREA	PERIMETER
9	N 0° 00' 00" E	100.00	100.00	100.00
10	S 90° 00' 00" E	100.00	100.00	100.00
11	S 0° 00' 00" W	100.00	100.00	100.00
12	N 90° 00' 00" W	100.00	100.00	100.00

LINE #	BEARING	DISTANCE	AREA	PERIMETER
13	N 0° 00' 00" E	100.00	100.00	100.00
14	S 90° 00' 00" E	100.00	100.00	100.00
15	S 0° 00' 00" W	100.00	100.00	100.00
16	N 90° 00' 00" W	100.00	100.00	100.00

LINE #	BEARING	DISTANCE	AREA	PERIMETER
17	N 0° 00' 00" E	100.00	100.00	100.00
18	S 90° 00' 00" E	100.00	100.00	100.00
19	S 0° 00' 00" W	100.00	100.00	100.00
20	N 90° 00' 00" W	100.00	100.00	100.00

**EXHIBIT "B"**

PARCEL NUMBERS AFFECTED

`064350001  
`064350002  
`064350003  
`064350004  
`064350005  
`064350006  
`064350007  
`064350008  
`064350009  
`064350010  
`064350011  
`064350012  
`064350013  
`064350014  
`064350015  
`064350016  
`064350017  
`064350018  
`064350019  
`064350020  
`064350021  
`064350022  
`064350023  
`064350024  
`064350025  
`064350026  
`064350027  
`064350028  
`064350029  
`064350030  
`064350031  
`064350032  
`064350033  
`064350034  
`064350035  
`064350036  
`064350037  
`064350038  
`064350039