



W2784398

WHEN RECORDED, RETURN TO:

EH 2784398 PG 1 OF 15
LEANN H KILTS, WEBER COUNTY RECORDER
23-MAR-16 129 PM FEE \$1.00 DEP DC
REC FOR: WEBER COUNTY PLANNING

Dated: _____, 2015

Space Above for Recorder's Use Only

3-22-2016

**AGREEMENT AMENDING AND CLARIFYING THE WEBER COUNTY ZONING
DEVELOPMENT AGREEMENT FOR THE WOLF CREEK RESORT**

RECITALS

WHEREAS, Weber County, Utah (the "County") and Wolf Creek Properties, L.C., a Utah limited liability company ("Original Developer"), entered into that certain Zoning Development Agreement dated October 11, 2002 and recorded on October 22, 2002 as Entry No. 1883524, in Book 2276, beginning at page 990 in the office of the Weber County Recorder (the "Development Agreement");

WHEREAS, the Development Agreement, among other things, allocates available density for the development of the Wolf Creek Resort located in the Eden area of the Ogden Valley located within the County (the "Resort");

WHEREAS, the actual allocation of density for the Resort is based on zoning classification and available acreage within the zones, and the actual placement of units within the over-all development of the Resort was left to the Original Developer to propose to the County, under the County's land use code; and

WHEREAS, the Resort has been partially developed with assigned density allocations as contemplated by the Development Agreement, but there remains undeveloped areas within the Resort that have not been developed and for which density allocations are available;

WHEREAS, the parties signing this Amendment with the County (the "Successor Developers") have succeeded to the interests of the Original Developer to that portion of the Resort that is legally described on Exhibit "A" attached to and incorporated by reference in this Amendment (the "Subject Property"); and

WHEREAS, the Successor Developers wish to amend and clarify certain provisions of the Development Agreement to reflect changes in the ownership of the Subject Property and to assign to each Successor Developer's portion of the Subject Property (each a "Developer Parcel") a portion of the remaining density entitlements for the Resort that can be supported by the zoning classification of each Developer Parcel but subject to the remaining unassigned density allocations that were available to the Original Developer under the terms of the Development Agreement; and

WHEREAS, the Ogden Valley Planning Commission, in a Public Hearing on December 2, 2014, received public comment on this proposal and unanimously recommended approval to the Weber County Commission.

DSF

NOW THEREFORE, for good and valuable consideration, the receipt and legal sufficiency of which are hereby acknowledged, the parties do hereby amend the Development Agreement as follows:

1. ZONING CLASSIFICATION OF THE RESORT

1) A map depicting the Resort and showing ownership of each remaining Developer Parcel affected by this Amendment, its approximate acreage and zoning classification is attached to and incorporated by reference in this Amendment as Exhibit "B."

2) The County and the Successor Developers acknowledge that the ownership of the Subject Property has changed from the Original Developer to the Successor Developers.

2. DENSITY ALLOCATIONS FOR SUBJECT PROPERTY

The following table summarizes the zoning classification, Development Parcel owner and the total units available to each of the Development Parcels affected by this Amendment, with notice to the County and agreed to by the Successor Developers, and includes the reallocation of 58 units from Parcel 3 to Parcel 1 now owned by Bridges Holding Company LLC ("Bridges Holding LLC"):

DEVELOPMENT PARCEL/UNITS			
Zoning Parcel No. (see Exhibit "A")	Zone(s)	Successor Developer	Total Units Assigned
Parcel 1	RE-15	Bridges Holding LLC	413
Parcel 3	FR-3	WCU, LLC	73
Parcel 4	FR-1	WCU, LLC	1
Parcel 8	RE-15	Eden Village	13
Parcel 10	FR-3	Capon Capital	61
Parcel 12	CVR-1	WCU, LLC	101
Parcel 12	CVR-1	WCU, LLC	61
Parcel 12	CV-2	KRK Wolf Creek	40
Parcel 14	CV-2	KRK Wolf Creek	35
			798

Each Successor Developer may use the total assigned units on its Development Parcel(s) as shown on the above-table. Each Successor Developer shall be required to follow the approval process set forth in the County's land use code before commencing any construction on its Development Parcel, including preliminary and final plat approval.

3. ASSIGNMENT

The Development Parcels, or portions thereof, may be sold, assigned, or otherwise transferred by the Successor Developers to parties, individuals, or entities, together with the assigned density allocations set forth in paragraph 2 above. In no event shall the transfer of units result in an allocation to any Development Parcel, or portion thereof, that exceeds the maximum number of units otherwise available to such Development Parcel, or portion thereof, under this agreement and the County's land use code, unless the master plan for Wolf Creek is amended as required by Section 4 of this agreement.

4. MASTER PLAN AMENDMENTS

Successor Developers must submit to the Ogden Valley Township Planning Commission proposed drawings for any Amendments to the existing Master Plan covering the Development Parcels within twelve (12) months after the date of this Amendment.

5. EFFECT OF AMENDMENTS

Except for the specific provisions of the Development Agreement clarified and amended hereby, the Development Agreement shall remain in full force and effect and shall be applicable to the parties and the Resort. In the case of conflict between the provisions of this Amendment and the Development Agreement, the provisions of this Amendment shall govern in all respects.

[Signatures appear on the following pages.]

Signed and Dated this 22 day of March, 2016.

WEBER COUNTY, UTAH


By: [Signature]
Title: Weber County Commission Chair

STATE OF UTAH)
 : ss.
COUNTY OF WEBER)

The foregoing instrument was acknowledged before me this 23rd day of March 2016, by Kerry Gibson, who is the Commissioner of WEBER COUNTY, UTAH.

[Signature]
NOTARY PUBLIC
Residing at Weber County, Utah

My Commission Expires:
1-30-17



The following parties hereby execute this AGREEMENT AMENDING AND CLARIFYING THE WEBER COUNTY ZONING DEVELOPMENT AGREEMENT FOR THE WOLF CREEK RESORT, dated _____, 2016:

BRIDGES HOLDING COMPANY LLC

By: John Lewis
Title: Managing Member

STATE OF UTAH)
 : ss.
COUNTY OF WEBER)

The foregoing instrument was acknowledged before me this 29th day of February, 2016, by John Lewis, who is a _____ of BRIDGES HOLDING COMPANY LLC.



Lisa Tucker
NOTARY PUBLIC
Residing at Weber County, Utah

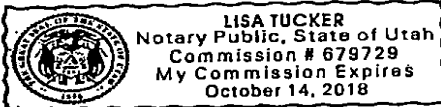
My Commission Expires:
10/14/18

KRK WOLF CREEK, LLC, a Utah limited liability company

By: [Signature]
Title: MANAGER

STATE OF UTAH)
COUNTY OF Weber : ss.

The foregoing instrument was acknowledged before me this 9th day of March, 2016, by Ryle Olson, who is a manager of KRK WOLF CREEK, LLC, a Utah limited liability company.



Lisa Tucker
NOTARY PUBLIC
Residing at Weber County, Utah

My Commission Expires:
10/14/18

EDEN VILLAGE, L.L.C., a Utah limited liability company

By: [Signature]
Title: MANAGER

STATE OF UTAH)
COUNTY OF Weber) ss.

The foregoing instrument was acknowledged before me this 9th day of March, 2016, by Russ Watts, who is the manager of EDEN VILLAGE, L.L.C., a Utah limited liability company.

 LISA TUCKER
Notary Public, State of Utah
Commission # 679729
My Commission Expires
October 14, 2018

Lisa Tucker
NOTARY PUBLIC
Residing at Weber County, Utah


My Commission Expires:
10/14/18

CAPON CAPITAL, LLC, a Utah limited liability company

By: John Lewis
Title: Managing Member

STATE OF UTAH)
)
) : ss.
COUNTY OF Weber)

The foregoing instrument was acknowledged before me this 29th day of February, 2016, by John L. Lewis, who is the _____ of CAPON CAPITAL, LLC, a Utah limited liability company.



Lisa Tucker
NOTARY PUBLIC
Residing at Weber County, Utah

My Commission Expires:
10/14/18

Exhibit A

Subject Property Description

Exhibit B

Wolf Creek Zoning Map

Exhibit C

Wolf Creek Concept Map

PARCEL 1
BOUNDARY DESCRIPTION

A PART OF THE SOUTH HALF OF SECTION 16, AND A PART OF THE SOUTHWEST QUARTER OF SECTION 15, AND A PART OF THE NORTHWEST QUARTER OF SECTION 22, TOWNSHIP 7 NORTH, RANGE 1 EAST, OF THE SALT LAKE BASE AND MERIDIAN MORE PARTICULARLY DESCRIBED AS FOLLOWS:

BEGINNING AT THE SOUTHEAST CORNER OF SAID SECTION 16 AND RUNNING THENCE ALONG THE EAST LINE OF SAID SECTION 16 NORTH 00°20'34" EAST 1328.34 FEET; THENCE NORTH 89°38'07" WEST 1316.70 FEET; THENCE SOUTH 00°20'47" WEST 1324.09 FEET TO THE SOUTH LINE OF SAID SECTION 16, THENCE ALONG THE SOUTH LINE OF SAID SECTION 16 NORTH 89°27'25" WEST 1974.97 FEET TO THE EAST BOUNDARY LINE OF SHEEP CREEK CLUSTER SUBDIVISION PHASE 1; THENCE ALONG THE EAST LINE OF SHEEP CREEK CLUSTER SUBDIVISION PHASES 1, 2, AND 3 NORTH 00°23'38" EAST 2655.42 FEET TO THE NORTH LINE OF SAID SOUTH HALF; THENCE ALONG SAID NORTH LINE OF SAID SOUTH HALF SOUTH 89°28'10" EAST 3287.33 FEET TO THE WEST LINE OF SAID SOUTHWEST QUARTER; THENCE ALONG THE NORTH LINE OF SAID SOUTHWEST QUARTER SOUTH 88°40'09" EAST 1486.52 FEET; THENCE SOUTH 00°20'39" WEST 2642.21 FEET TO THE SOUTH LINE OF SAID SOUTHWEST QUARTER; THENCE ALONG THE SOUTH LINE OF SAID SOUTHWEST QUARTER NORTH 89°12'43" WEST 1484.21 FEET TO THE POINT OF BEGINNING.

PARCEL 3
BOUNDARY DESCRIPTION

A PART OF THE NORTHWEST QUARTER OF SECTION 22, TOWNSHIP 7 NORTH, RANGE 1 EAST, OF THE SALT LAKE BASE AND MERIDIAN MORE PARTICULARLY DESCRIBED AS FOLLOWS: BEGINNING AT THE NORTHWEST CORNER OF SAID SECTION 22 AND RUNNING THENCE ALONG THE NORTH LINE OF SAID SECTION 22 SOUTH 89°12'43" EAST 1484.21 FEET; THENCE SOUTH 89°10'46" EAST 289.74 FEET TO THE INTERSECTION OF THE SOUTH LINE OF SAID SOUTHWEST QUARTER AND THE NORTH RIGHT-OF-WAY LINE OF A FUTURE 80.00 FOOT RIGHT-OF-WAY; THENCE ALONG THE NORTH LINE OF SAID 80.00 FOOT RIGHT-OF-WAY LINE THE FOLLOWING FIVE (5) COURSES: (1) ALONG THE ARC OF A 390.00 FOOT RADIUS NON-TANGENT CURVE TO THE LEFT 221.36 FEET, HAVING A CENTRAL ANGLE OF 32°31'14", CHORD BEARS SOUTH 74°31'40" WEST 218.40 FEET; (2) SOUTH 58°16'30" WEST 508.21 FEET; (3) ALONG THE ARC OF A 560.00 FOOT RADIUS CURVE TO THE RIGHT 330.58 FEET, HAVING A CENTRAL ANGLE OF 33°49'23", CHORD BEARS SOUTH 75°10'44" WEST 325.80 FEET; (4) NORTH 87°54'34" WEST 302.48 FEET; (5) ALONG THE ARC OF A 1540.00 FOOT RADIUS CURVE TO THE LEFT 524.05 FEET, HAVING A CENTRAL ANGLE OF 19°29'50", CHORD BEARS SOUTH 82°20'31" WEST 521.53 FEET TO THE WEST LINE OF SAID NORTHWEST QUARTER; THENCE ALONG THE WEST LINE OF SAID NORTHWEST QUARTER NORTH 00°21'24" EAST 491.93 FEET TO THE POINT OF BEGINNING.

PARCEL 4
BOUNDARY DESCRIPTION

A PART OF THE NORTHWEST QUARTER OF SECTION 22, TOWNSHIP 7 NORTH, RANGE 1 EAST, OF THE SALT LAKE BASE AND MERIDIAN. ALL OF THE NORTHWEST QUARTER OF SAID SECTION 22 LYING NORTH OF WOLF CREEK SUBDIVISION NO. 2 AND EAST OF WOLF CREEK DRIVE (A.K.A. 5100 EAST STREET) MORE PARTICULARLY DESCRIBED AS FOLLOWS: BEGINNING AT THE NORTHEAST CORNER OF SAID NORTHWEST QUARTER AND RUNNING THENCE ALONG THE EAST LINE OF SAID NORTHWEST QUARTER SOUTH 00°24'17" WEST 437.73 FEET TO THE NORTH LINE OF SAID WOLF CREEK SUBDIVISION NO. 2; THENCE ALONG THE NORTH LINE OF SAID WOLF CREEK SUBDIVISION NO. 2 SOUTH 87°15'11" WEST 290.35 FEET TO THE EAST RIGHT-OF-WAY LINE OF WOLF CREEK DRIVE; THENCE ALONG SAID EAST RIGHT-OF-

22-006-0004, 0031, 0032, 0033

22-017-0011

22-017-0006

WAY LINE THE FOLLOWING THREE (3) COURSES: (1) ALONG THE ARC OF A 725.00 FOOT RADIUS NON-TANGENT CURVE TO THE LEFT 164.21 FEET, HAVING A CENTRAL ANGLE OF 12°58'40", CHORD BEARS NORTH 09°16'38" WEST 163.86 FEET; (2) NORTH 15°45'58" WEST 152.69 FEET; (3) ALONG THE ARC OF A 440.36 FOOT RADIUS CURVE TO THE RIGHT 149.70 FEET, CHORD BEARS NORTH 06°01'35" WEST 148.98 FEET TO THE NORTH LINE OF SAID NORTHWEST QUARTER; THENCE ALONG THE NORTH LINE OF SAID NORTHWEST QUARTER SOUTH 89°12'43" EAST 376.69 FEET TO THE POINT OF BEGINNING.

PARCEL 8
BOUNDARY DESCRIPTION

A PART OF THE NORTHWEST QUARTER OF SECTION 26, AND A PART OF THE SOUTHWEST QUARTER OF SECTION 23, TOWNSHIP 7 NORTH, RANGE 1 EAST, OF THE SALT LAKE BASE AND MERIDIAN.

BEGINNING AT THE NORTHWEST CORNER OF TRAPPERS RIDGE AT WOLF CREEK P.R.U.D. PHASE 5 ALSO BEING ON THE BOUNDARY LINE OF ELKHORN SUBDIVISION PHASE 3 SAID POINT BEING LOCATED NORTH 89°57'13" EAST 319.29 FEET ALONG THE NORTH OF SAID NORTHWEST QUARTER AND SOUTH 00°00'00" EAST 34.80 FEET FROM THE NORTHWEST CORNER OF SAID NORTHWEST QUARTER; RUNNING THENCE ALONG THE BOUNDARY LINE OF ELKHORN BOUNDARY PHASE 3 THE FOLLOWING SIX (6) COURSES: (1) NORTH 17°10'22" WEST 157.52 FEET; (2) NORTH 58°18'49" EAST 68.60 FEET; (3) NORTH 38°47'54" EAST 172.79 FEET; (4) NORTH 28°21'04" EAST 73.83 FEET; (5) NORTH 45°52'46" EAST 143.92 FEET; (6) NORTH 55°13'30" EAST 124.26 FEET TO THE SOUTHWEST CORNER OF ELKHORN SUBDIVISION PHASE 4; THENCE ALONG THE SOUTH BOUNDARY LINE OF SAID ELKHORN SUBDIVISION PHASE 4 THE FOLLOWING FIVE (5) COURSES: (1) SOUTH 64°18'02" EAST 143.88 FEET; (2) SOUTH 64°05'34" EAST 107.47 FEET; (3) SOUTH 57°53'09" EAST 126.51 FEET; (4) SOUTH 49°24'26" EAST 63.32 FEET; (5) SOUTH 50°06'38" EAST 473.71 FEET TO THE NORTH LINE OF SAID TRAPPERS RIDGE SUBDIVISION PHASE 8; THENCE ALONG THE NORTH LINE OF SAID PHASE 8 SOUTH 88°09'13" WEST 1106.18 FEET TO THE POINT OF BEGINNING.

22-020-0034

PARCEL 10
BOUNDARY DESCRIPTION

A PART OF THE NORTHEAST QUARTER OF SECTION 22, TOWNSHIP 7 NORTH, RANGE 1 EAST, OF THE SALT LAKE BASE AND MERIDIAN.

BEGINNING AT THE INTERSECTION OF THE EAST RIGHT-OF-WAY LINE OF WOLF CREEK DRIVE AND THE SOUTH LINE OF WOLF CREEK SUBDIVISION PHASE 2 BEING LOCATED NORTH 00°24'17" EAST 379.42 FEET ALONG THE WEST LINE OF SAID NORTHEAST QUARTER AND NORTH 90°00'00" EAST 30.87 FEET FROM THE SOUTHWEST CORNER OF SAID NORTHEAST QUARTER; RUNNING THENCE ALONG SAID SOUTH LINE NORTH 54°20'36" EAST 359.81 FEET; THENCE NORTH 67°45'45" EAST 102.09 FEET; THENCE NORTH 54°39'47" EAST 322.44 FEET; THENCE SOUTH 89°20'13" EAST 303.68 FEET; THENCE SOUTH 50°20'13" EAST 365.00 FEET; THENCE SOUTH 38°39'47" WEST 292.63 FEET; THENCE SOUTH 19°54'40" WEST 90.01 FEET TO THE NORTH LINE OF WOLF STAR P.R.U.D. PHASE 1 PLAT B; THENCE ALONG THE NORTH LINE OF SAID WOLF STAR P.R.U.D. PHASE 1 PLAT B AND THE NORTH LINE OF WOLF STAR P.R.U.D. PHASE 1 PLAT C NORTH 73°18'19" WEST 579.90 FEET; THENCE ALONG THE WEST BOUNDARY LINE OF SAID PLAT C THE FOLLOWING TWO (2) COURSES: (1) SOUTH 11°20'13" EAST 222.32 FEET; (2) SOUTH 10°39'47" WEST 114.60 FEET TO THE NORTH RIGHT-OF-WAY LINE OF ELKHORN DRIVE; THENCE ALONG SAID NORTH RIGHT-OF-WAY LINE ALONG THE ARC OF A 633.00 FOOT RADIUS NON-TANGENT CURVE TO THE LEFT 160.59 FEET, HAVING A CENTRAL ANGLE OF 14°32'08", CHORD BEARS SOUTH 74°06'50" WEST 160.16 FEET TO SAID EAST RIGHT-OF-WAY LINE; THENCE ALONG SAID EAST RIGHT-OF-WAY LINE THE FOLLOWING FOUR (4) COURSES: (1) ALONG THE ARC OF A 207.59 FOOT RADIUS CURVE NON-TANGENT TO THE LEFT 64.34 FEET, HAVING A CENTRAL ANGLE OF 17°45'29", CHORD BEARS NORTH 47°46'38" WEST 64.08 FEET; (2)

22-016-0093

NORTH 56°39'22" WEST 244.00 FEET; (3) ALONG THE ARC OF A 76.41 FOOT RADIUS CURVE TO THE RIGHT 40.90 FEET, HAVING A CENTRAL ANGLE OF 30°40'00", CHORD BEARS NORTH 41°19'22" WEST 40.41 FEET; (4) NORTH 25°59'22" WEST 128.00 FEET TO THE POINT OF BEGINNING.

PARCEL 12
BOUNDARY DESCRIPTION

A PART OF THE SOUTH HALF OF SECTION 22, TOWNSHIP 7 NORTH, RANGE 1 EAST, OF THE SALT LAKE BASE AND MERIDIAN.
BEGINNING AT A POINT ON THE EAST RIGHT-OF-WAY LINE OF WOLF CREEK DRIVE BEING LOCATED SOUTH 00°24'17" WEST 1346.93 FEET ALONG THE EAST LINE OF THE SOUTHWEST QUARTER OF SAID SECTION 22 AND NORTH 90°00'00" WEST 232.82 FEET FROM THE NORTHEAST CORNER OF SAID SOUTHWEST QUARTER; RUNNING THENCE ALONG SAID EAST RIGHT-OF-WAY LINE THE FOLLOWING FOUR (4) COURSES: (1) ALONG THE ARC OF A 943.25 FOOT RADIUS NON-TANGENT CURVE TO THE LEFT 11.87 FEET, HAVING A CENTRAL ANGLE OF 00°43'16", CHORD BEARS NORTH 37°34'48" EAST 11.87 FEET; (2) NORTH 37°13'11" EAST 62.30 FEET; (3) ALONG THE ARC OF A 3633.87 FOOT RADIUS CURVE TO THE LEFT 196.11 FEET, HAVING A CENTRAL ANGLE OF 03°05'32", CHORD BEARS NORTH 35°40'25" EAST 196.09 FEET; (4) ALONG THE ARC OF A 2669.04 FOOT RADIUS CURVE TO THE LEFT 443.53 FEET, HAVING A CENTRAL ANGLE OF 09°31'16", CHORD BEARS NORTH 32°29'17" EAST 443.02 FEET; THENCE SOUTH 31°00'04" EAST 358.42 FEET; THENCE SOUTH 31°37'35" WEST 111.01 FEET; THENCE SOUTH 60°36'55" EAST 4.76 FEET; THENCE SOUTH 83°21'49" EAST 37.30 FEET; THENCE SOUTH 34°17'37" WEST 213.48 FEET; THENCE SOUTH 00°31'06" WEST 253.28 FEET; THENCE SOUTH 89°56'50" WEST 118.57 FEET; THENCE SOUTH 00°27'18" WEST 98.78 FEET; THENCE SOUTH 70°55'49" WEST 263.65 FEET; THENCE NORTH 79°07'31" WEST 98.41 FEET; THENCE NORTH 44°17'09" EAST 300.74 FEET; THENCE NORTH 43°29'21" WEST 271.81 FEET TO THE POINT OF BEGINNING.

PARCEL 14
BOUNDARY DESCRIPTION

A PART OF THE NORTH HALF OF SECTION 22, TOWNSHIP 7 NORTH, RANGE 1 EAST, OF THE SALT LAKE BASE AND MERIDIAN.
BEGINNING AT A POINT ON THE WEST RIGHT-OF-WAY LINE OF WOLF CREEK DRIVE BEING LOCATED NORTH 00°24'17" EAST 222.03 ALONG THE EAST LINE OF THE NORTHWEST QUARTER OF SAID SECTION 22 AND NORTH 90°00'00" EAST 60.76 FEET FROM THE SOUTHEAST CORNER OF SAID NORTHWEST QUARTER; RUNNING THENCE SOUTH 38°48'58" WEST 184.37 FEET; THENCE NORTH 55°40'31" WEST 368.67 FEET; THENCE NORTH 83°42'40" WEST 23.32 FEET; THENCE NORTH 04°59'10" WEST 61.40 FEET; THENCE NORTH 69°10'50" EAST 328.85 FEET TO SAID WEST RIGHT-OF-WAY LINE; THENCE ALONG SAID WEST RIGHT-OF-WAY LINE THE FOLLOWING THREE (3) COURSES: (1) SOUTH 23°30'13" EAST 127.65 FEET; (2) SOUTH 26°07'32" EAST 7.04 FEET; (3) SOUTH 35°39'22" EAST 149.42 FEET TO THE POINT OF BEGINNING.

22-016-0085, 0074 Pt, 0098 Pt

22-017-0019

