

DECLARATION OF PROTECTIVE COVENANTS, CONDITIONS

AND RESTRICTIONS OF

RIO VIRGIN R.V. PARK  
A Residential Subdivision

St. George, Utah

THIS DECLARATION made this 25th day of October, 1993, by Gary Davis, H. Leon Blake and Billie Blake, herein called the Developer; Ted A. Whitbeck and Grant and Marlene Gibbs.

WITNESSETH:

WHEREAS, Developer and other owners are the Owner or equitable owner under certain contracts to purchase the real property described in Article II of this Declaration and desires to:

1. Create thereon a Recreational Vehicle Park a residential subdivision with permanent open spaces and other common facilities for the benefit of the said Recreational Vehicle Park a residential subdivision; and

WHEREAS, Developer desires to provide for the preservation of the values and amenities in said park and for the maintenance of said open spaces and other common facilities, and to this end, desires to subject the real property described in Article II together with such additions as may hereinafter be made there to the covenants, restrictions, easements, charges, and liens hereinafter set forth, each and all of which is and are for the benefit of said property and each Owner thereof; and

WHEREAS, Developer has deemed it desirable for the efficient preservation of the values and amenities in said Park to create an agency to which should be delegated and assigned the powers of maintaining and administering the Park properties and facilities and administering and enforcing the covenants and restrictions and collecting and disbursing the assessments and charges hereinafter created; and

00448633 Bk0769 Pg0528

RUSSELL SHIRTS \* WASHINGTON CO RECORDER  
1993 NOV 06 10:17 AM FEE \$46.00 BY CB  
FOR: DIXIE TITLE CO

WHEREAS, Developer has caused or will cause to be created under the laws of the State of Utah, an association known as RIO VIRGIN HOMEOWNERS ASSOCIATION, for the purpose of exercising the functions aforesaid; all in accordance with Utah State Law.

WHEREAS, Developer intends on forming a Limited Liability Company and all rights of the Developer herein shall be deemed to include and inure to the benefit of the Limited Liability Company to be created.

NOW, THEREFORE, the Developer declares that the real property described in Article II, and such additions thereto as may hereafter be made pursuant to Article II, Section 2, hereof, is and shall be held, transferred, sold, conveyed, and occupied subject to the covenants, restrictions, easements, charges and liens (sometimes referred to as "covenants and restrictions") hereafter set forth. The parties herein expressly repeal and revoke any and all other previously recorded conditions, covenants and restrictions on said property, and in particular those recorded as entry #274250, at Book 373, Pages 558-573.

#### ARTICLE I

##### Definitions

Section 1. The following words when used in the Declaration or any Supplemental Declaration (unless the context shall prohibit) shall have the following meanings:

(a) "Association" shall mean and refer to RIO VIRGIN HOMEOWNERS ASSOCIATION, its successors and assigns.

(b) "The Properties" shall mean and refer to all such existing properties, and additions thereto, as are subject to this Declaration under the provisions of Article II hereof.

(c) "Lot" shall mean and refer to any plot of land or unit upon which is located a concrete pad and driveway with utility hookups for water, sewer and electricity, which is intended for the location of a Recreational Vehicle and/or living unit and recorded on any subdivision map of the properties with the exception of Common Properties as hereafter defined.

(d) "Common Properties" shall mean and refer to those non-exclusive areas of land shown on any recorded subdivision plat of the Properties and intended to be devoted to the common use and enjoyment of the Association. However, in reference to Lots 63, 64 and 65 as shown on the subdivision plat, and recorded initially as common properties, the Developer reserves the right to petition the city council to change these common properties into lots at such time in the future when new common properties are designated, without any consent of any of the other owners.

(e) "Living Unit" shall mean and refer to any portion, except portions designated as livings units, of a building situated upon the Properties designated and intended for the use and occupancy of a manager or residence by a single family.

(f) "Owner" shall mean and refer to the record Owner, whether one or more persons or entities of the fee simple title and the equitable owner, whether one or more persons or entities by virtue of a purchase contract to any Lot or Living Unit situated upon the Properties but, notwithstanding any applicable theory if the mortgagee has acquired title pursuant to foreclosure or any proceeding in lieu of foreclosure in which event the mortgagee shall be considered an Owner only so long as the mortgagee continues its right to possession. The Developer shall be the Owner within the meaning of this paragraph of any Lot or Living Unit for which he is at the date of execution of these covenants and restrictions the equitable owner upon a contract for the purchase of any Lot or Living Unit and the contract seller for such contract shall not be deemed an Owner.

(g) "Member" shall mean and refer to all those Owners who are members of the Association as provided in Article III, Section 1, hereof.

## ARTICLE II

### Property subject to this Declaration and Additions Thereto

Section 1. Existing Property. The real property, including any permanent Living Unit located upon any Lot, which is, and shall be, held, transferred, sold, conveyed, and occupied subject to this Declaration is located in St. George, Washington County, State of Utah, and is more particularly described in Exhibit "A" attached hereto, all

of which real property shall hereinafter be referred to as "Existing Property."

Section 2. Expansion. From time to time the Developer may pursue additional phases of the development which will involve annexation of additional property, as may be purchased and approved by appropriate public authority. At such time as any of said additional properties are subdivided for purposes as evidenced herein by a duly approved and recorded subdivision plat, such additional properties, if so designated by developer shall be henceforth deemed to be included in the definitions of Article I, Section 1, subparagraphs (b), (c), and (d).

### ARTICLE III

#### Membership and Voting Rights in the Association

Section 1. Membership. Every person or entity who is an owner as defined in Article I, Section 1, subparagraph (g) of any Lot which is subject by covenants of record to assessment by the Association shall be a member of the Association, however any such person or entity who holds such ownership merely as security for the performance of an obligation shall not be a member.

Section 2. Voting Rights. The Association shall have two classes of voting membership.

Class A. Class A members shall be those Owners as defined in Section 1, with the exception of the Developer. Class A members shall be entitled to one vote for each Lot in which they hold the interests required for membership by Section 1. When more than one person holds such interest of interests in any Lot all such persons shall be members, and the vote for such Lot shall be exercised as they among themselves determine, but in no event shall more than one vote be cast with respect to any such lot. In the event such persons fail to agree then their vote shall be cast on a pro rata basis among the respective interests.

Class B. Class B members shall be the Developer. The Class B members shall be entitled to three votes for each Lot in which it holds the interest required for membership in Section 1, provided that the Class B membership shall cease and become converted to

Class A membership on the happening of any of the following events, whichever occurs earlier:

(a) on the 1st day of August 1998, or

(b) at such earlier date as developer in his discretion considers the development 75% or more completed and so notifies the Owners.

From and after the happening of these events, whichever occurs earlier, the Class B member shall be deemed to be a Class A member entitled to one vote for each Lot in which it holds the interest required for membership under Section 1.

#### ARTICLE IV

##### Property Rights in the Common Properties

Section 1. Members' Easements of Enjoyment. Subject to the provisions of Section 3, every member shall have a right and easement of enjoyment in and to the common properties and such easement shall be appurtenant to and shall pass with the title to every lot.

Section 2. Title to Common Properties. The Developer shall convey the Common Properties and Limited Common areas to the Association. The Developer retains and reserves the right to use, go upon, and improve the Common Properties until such time as it has completed improvements thereon and until such time as, the Association is able to maintain the same. Said conveyance shall be made free and clear of any mortgage or other encumbrance upon the Common Properties. However, as to Lots 63, 64, and 65, which are initially listed as common properties, in the event the Developer converts them from common property to Lots, the Association shall convey said Lots back to the Developer. This conveyance shall be at the same time that the Developer conveys other property to the Association for replacement common property.

Section 3. Alienation of Common Properties. The Common Properties may not be alienated without the approval of all holders of first mortgage upon any of the properties subject to assessment.

Section 4. Extent of Members' Easements. The rights and easements of enjoyment created hereby shall be subject to the following:

(a) the right of the Developer and the Association, in accordance with its Bylaws, to borrow money for the purpose of improving the Common Properties and in aid thereof to mortgage said properties; and

(b) the right of the Association to take such steps as are reasonably necessary to protect the above-described properties against foreclosure; and

(c) the right of the Association, as provide in its Bylaws, to suspend the enjoyment rights of any members for any period during which any assessment remains unpaid, and for any period not to exceed thirty (30) days for any infraction of its published rules and regulations; and

(d) the right of the association to charge reasonable admission and other fees for the use of Common Properties; and

(e) the rights of the Association to dedicate or transfer all or any part of the Common Properties to any public agency, authority, or utility for such purposes and subject to such conditions as may be agreed to by the members, provided that no such dedication or transfer determination as to purposes or as to the conditions thereof shall be effective unless an instrument signed by members entitled to cast two-thirds (2/3) of the votes of each class of membership has been recorded, agreeing to such dedication, transfer, purpose or condition, and unless written notice of the proposed agreement and action thereunder is sent to every member at least thirty (30) days in advance of any action taken.

Section 5. Delegation of use. Any Owner may delegate, in accordance with the Bylaws, his right of enjoyment to the Common Properties or facilities to those actually residing on the property whether they be members of his family, his tenants, or contract purchasers.

ARTICLE V

Covenants for Maintenance Assessments

Section 1. Creation of the Lien and Personal Obligation of Assessment. The Developer for each lot owned by him within the Properties hereby covenants and each Owner of any Lot by acceptance of a deed therefore, whether or not it shall be so expressed in any such deed or other conveyance, shall be deemed to covenant and agree to pay to the Association (1) regular assessment or charges; (2) special assessment for capital improvements; and (3) other assessments, such assessments to be fixed, established, and collected from time to time as hereinafter provided. The regular, special, and other assessments, together with such interest thereon and the costs of collection thereof as hereinafter provided, shall be a charge on the land and shall be a continuing lien upon the property (Lot) against which such assessment is made. Each such assessment, together with such interest thereon and cost of collection thereof as hereinafter provided, shall also be the personal obligation of the person or persons who were the owners of such property (Lot) at the time when the assessment fell due. The Association may elect from time to time any remedy with regards to the defaults by Owners without regard to any rule of law concerning the election of remedies.

Section 2. Purpose of Assessments. The assessment levied by the Association shall be used exclusively for the purpose of promoting the recreation, health, safety, aesthetics and welfare of the residents in the Properties and in particular for the improvement, operation and maintenance of properties, services, and facilities devoted to this purpose and related to the use and enjoyment of the Common Properties, perimeter subdivision fences, garbage collection, the payment of water and sewer fees for the Properties as they become due, payment of insurance premiums as they come due, and at the option of the Association, of the additions thereto, and for the costs of labor, equipment, materials, utilities, property taxes, management, and supervision thereof.

Section 3. Regular Assessments. The regular monthly assessments shall be 100% of the actual estimated monthly costs of maintenance and operation of the Common Properties and other facilities, payment of insurance premiums, and the estimated monthly water and sewer fees for the Properties, and may include a

management fee together with amount necessary to pay into a reserve account for any increases or unexpected expenditures.

The Board of Directors of the Association may, after consideration of the current maintenance costs and future needs of the Association, provide for accumulation of reserves to meet projected needs.

Section 4. Special Assessments for Capital Improvements. In addition to the regular assessments authorized by Section 3 hereof, the Association may levy special assessments for the purpose of defraying, in whole or in part, the cost of any construction or reconstruction, unexpected repair or replacement of described capital improvements, including the necessary fixtures and personal property related thereto, provided that any such special assessment exceeding \$3,000 or improvement costs shall be by the assent of two-thirds (2/3) of the votes of each class of members who are voting in person or by proxy at a meeting duly called for this purpose, written notice of which shall be sent to all members at least ten (10) days in advance and shall set forth the purpose of the meeting.

Section 5. Other Assessments. In addition to the regular assessments and special assessments for capital improvements authorized herein, the Association shall levy such assessments as may be necessary from time to time for the purpose of repairing and restoring the damage or disruption resulting to streets or other common or limited common areas from the activities of the City of St. George in maintaining, repairing or replacing utility lines and facilities thereon, it being acknowledged that the ownership of utility lines, underground or otherwise is in the City up to and including the meters for individual units, and that they are installed and shall be maintained to City specifications.

Section 6. Quorum for Any Action Authorized under Section 4. The quorum required for any action authorized by Section 4 shall be as follows:

At the first meeting called, as provided in Section 4 hereof, the presence at the meeting of members, or of proxies, entitled to cast fifty percent (50%) of all votes of each class of membership shall constitute a quorum. If the required quorum is not forthcoming at any meeting, the meeting may be continued subject to the notice



requirement set forth in Section 4, and the required quorum at any such continued meeting shall be one-half (1/2) of the required quorum at the preceding meeting, provided that no such subsequent meeting shall be held more than sixty (60) days following the preceding meeting.

Section 7. Assessment Period. The assessment period for regular assessments shall be one month. All regular assessments shall be fixed at a monthly rate and may be adjusted by the Board of Directors in accordance with Section 8 to reflect current estimated costs of maintenance and operations. All assessments must be fixed at a uniform rate for all Lots.

Section 8. Date of Commencement of Regular Assessment. Due Dates. The regular assessments provided for herein shall commence on the date (which shall be the first day of a month) fixed by the Board of Directors for the Association to be the date of commencement.

The regular assessment shall become due and payable on the first day of each month beginning on the month of the commencement date or such other date as fixed by the Board of Directors.

The due date of any special assessment under Section 4 hereof shall be fixed in the resolution authorizing such assessment.

Section 9. Duties of the Board of Directors. The Board of Directors of the association shall fix the date of commencement and the amount of the assessment against each Lot for each assessment period, and shall, at that time, prepare a roster of the properties and assessments applicable thereto and keep books of account showing receipts and disbursements which shall be kept in the office of the Association and shall be open to inspection by the Owner at reasonable times.

Written notice of the assessment shall thereupon be sent to every Owner subject thereto.

Section 10. Effect of Non-Payment of Assessment: The Personal Obligation of the Owner: The Lien: Remedies of Association. If the assessments are not paid on the date when due (being the dates specified in Section 8 hereof), then such assessment shall become

delinquent and shall together with such interest thereon and cost of collection thereof as hereinafter provided, thereupon become a continuing lien on the property which shall bind such property in the hands of the then existing Owner, his heirs, personal representatives and assigns. The personal obligation of the then existing Owner to pay such assessment, however, shall remain his personal obligation for the statutory period and shall not pass to his successors in title unless expressly assumed by them, in which case such obligation shall be joint and several.

If the assessment is not paid within thirty (30) days after the due date, the assessment shall bear interest from the due date at the rate of eighteen percent (18%) per annum, and the Association may bring action at law against the Owner personally obligated to pay the same or to foreclose the lien against the property, and there shall be added to the amount of such assessment the cost of preparing and filing the complaint in such action, and in the event a judgment is obtained, such judgment shall include interest on the assessment as above and reasonable attorney's fees to be fixed by the court, together with the costs of the action.

Section 11. Subordination of the Lien to Mortgages. The lien of the assessment provided for herein shall be subordinate to the lien of any mortgage or mortgages now or hereafter placed upon the properties subject to assessment.

Section 12. Exempt Property. The following property subject to this Declaration shall be exempt from the assessments, charge and lien created herein: (a) all properties to the extent of any easement or other interest therein dedicated and accepted by the local public authority and devoted to public use; (b) all Common Properties as defined in Article I, Section 1 hereof; (c) all properties temporarily exempted by a separate writing during the construction phase of the development.

Notwithstanding any provisions herein, no land or improvements devoted to dwelling use shall be exempt from said assessments, charges or liens.

ARTICLE VI

Easements

Section 1. Easement for Repair and Maintenance. All Lots within the properties shall be subject to an easement in favor of the Association to permit reasonable egress and ingress over areas not occupied by residential pads for all reasonable maintenance purposes as provided herein.

ARTICLE VII

Prohibition and Controls

Section 1. Architectural Control. No building, storage shed, fence, wall, accessory, cabanas, or other structure shall be erected or maintained upon the properties, nor shall any exterior addition to or change or alternation or improvements herein be made. Provided however, the Association may design and publish to the members such plans and specifications of storage sheds, walls, fences, and other structures, which would benefit the members and the Association as a whole, which the members at their expense may purchase or construct on their property in the manner to be prescribed by the Association. The Board of Directors of the Association shall appoint a three (3) member committee as the architectural committee and shall promulgate the rules and regulations governing such committee. If such committee is not appointed, the board itself shall perform the duties required of the committee.

Section 2. Landscaping Control. No Lot leveling, planting, landscaping or gardens shall commence until a plan thereof has been approved by the Association or the Architectural Committee.

Section 3. Vehicle Requirements. All vehicles shall be recreational vehicles. No mobile homes, tent trailers, tents or outdoor overnight camping will be allowed.

Section 4. Use of Lots. No more than one (1) Recreational Vehicle will be permitted or maintained upon any Lot in said subdivision. No boat trailer, boats, or pickup shell shall be stored overnight on any Lot within Rio Virgin R.V. Park. There will be designated storage areas within Rio Virgin R.V. Park that may be

used, and a charge for said use, if any, shall be at the discretion of the Association.

No sign, temporary or permanent, as For Rent or For Sale signs shall be erected or installed, placed, permitted or maintained on any Lot, except the name and Lot number of the unit.

No laundry may be dried in any location on any Lot unless completely enclosed and screened from view from any other said Lot.

No Lot or Lots shall be re-subdivided except for the purpose of combining two or more lots into ONE.

No animals, fowl or reptiles shall be kept on the premises except household dog, cat or pets owned by the Owner of the Lot on which they are kept. No animal shall be allowed OFF THE LOT OF THE OWNER EXCEPT ON A LEASH; and no dog, cat or bird pet shall be kept on any Lot by anyone if, in the discretion of the Association, that pet is or becomes a nuisance, threat or otherwise is objectionable to surrounding property owners.

All owners of pets shall be responsible for the clean up of said pet's waste.

No elevated tanks of any kind shall be erected, or placed, or permitted on any Lots.

No outdoor burning of trash or other debris shall be permitted. This shall not prohibit the use of a normal residential barbecue or other similar outside grill.

No noxious, offensive, or illegal activity shall be carried on or about any Lot. Nor shall anything be done thereon which may, or may become, an annoyance or nuisance to the community. No Lot shall be used in whole or in part for the storage of rubbish, trash, used or new building materials, used or new metal, trucks, automobiles, or machines in whole or in parts. Bicycles, toys and other similar items shall not be left on Lots when not in use but shall be placed out of sight. No personal property, substance, thing or material shall be kept on any Lot or any part thereof that will emit foul or noxious odors, or that will cause any noise that might disturb the peace and quiet of the surrounding property owners, or will

cause the Lot or any part thereof to appear in an unclean or untidy condition.

Section 5. Maintenance of Lots. It shall be the responsibility of the Lot Owner to keep the Lot neat and clean, and the Lot landscaped in types of landscaping deemed reasonable and compatible so as not to destroy or impair the aesthetic qualities of Rio Virgin Recreational Vehicle Park.

Section 6. Miscellaneous Prohibitions.

(a) Repairing Cars. No major repairing or overhauling of cars or trucks is permitted on the streets, driveways, or parking lots of the park.

(b) Additional Prohibitions. Such other actions deemed from time to time by the Association to constitute a nuisance.

Section 7. Professional Management. The Association shall have the right to contract for services or transfer to any corporation, person or partnership, all of its rights and obligations hereunder, but upon such transfer and the assumption of such obligations by the transferee, the enforcement of covenants and obligations under this agreement shall remain the sole responsibility of the Association.

## ARTICLE VIII

### General Provision

Section 1. Duration. The covenants and restrictions of this Declaration shall run with and bind the land, and shall inure to the benefit of and be enforceable by the Association, or the Owner of any Lot and subject to this Declaration, their respective legal representatives, heirs, successors, and assigns, for a term of twenty (20) years from the date this Declaration is recorded, after which time said covenants shall be automatically extended for successive periods of ten (10) years unless an instrument signed by the Owners of two-thirds (2/3) of the Lots has been recorded, agreeing to change or rescind said covenants and restrictions in whole or in part.

Section 2. Notices. Any notice required to be sent to any member or owner under the provisions of his Declaration shall be deemed to have been properly sent when mailed, postage prepaid, to

the last known address of the person who appears as member or Owner on the records of the Association at the time of such mailing.

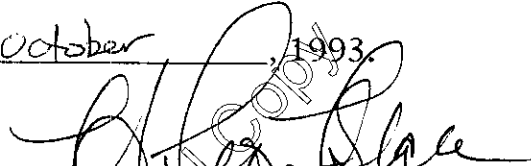
Section 3. Enforcement. Enforcement of these covenants and restrictions shall be by any proceeding at law or in equity against any person or persons violating or attempting to violate any covenant or restriction, either to restrain violation or to recover damages, and against the land to enforce any lien created by these covenants. In the event the Association or Owner recovers judgment against any person for a violation or threatened violation of any of the covenants herein, the Association or Owner shall also be entitled to recover from such person reasonable attorney's fees. The failure of the Association or any Owner to enforce any covenant or restriction herein contained shall in no event be deemed a waiver of the right to do so thereafter.

Section 4. Severability. Invalidation of any one of these covenants or restrictions by judgment or court order shall in no wise affect any other provision which shall remain in full force and effect.

DATED this 25<sup>th</sup> day of October, 1993.



Ted A. Whitbeck




H. Leon Blake



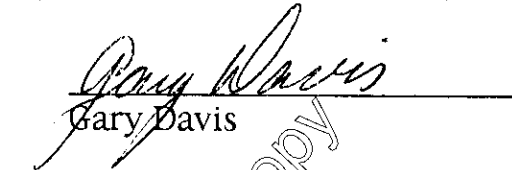
Grant Gibbs



Billie Blake



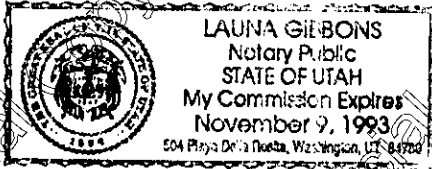
Marlene Gibbs



Gary Davis

STATE OF UTAH )  
 )  
COUNTY OF Washington ) : ss.


SUBSCRIBED AND SWORN to before me this 25 day of Oct, 1993 by Ted A. Whitbeck.



Launa Gibbons  
NOTARY PUBLIC

STATE OF UTAH )  
 )  
COUNTY OF Cache ) : ss.


SUBSCRIBED AND SWORN to before me this 19th day of October, 1993 by Grant Gibbs.



Lisa B. Allen  
NOTARY PUBLIC

STATE OF UTAH )  
 )  
COUNTY OF Cache ) : ss.


SUBSCRIBED AND SWORN to before me this 19th day of October, 1993 by Marlene Gibbs.



Lisa B. Allen  
NOTARY PUBLIC

STATE OF UTAH )  
COUNTY OF Washington ) : ss.


SUBSCRIBED AND SWORN to before me this 25<sup>th</sup> day of October, 1993 by H. Leon Blake.



Leslie Hepler  
NOTARY PUBLIC

STATE OF UTAH )  
COUNTY OF Iron ) : ss.


SUBSCRIBED AND SWORN to before me this 25<sup>th</sup> day of October, 1993 Billie Blake.



Deborah Nelson  
NOTARY PUBLIC

STATE OF UTAH )  
COUNTY OF Washington ) : ss.

SUBSCRIBED AND SWORN to before me this 25<sup>th</sup> day of October, 1993 by Gary Davis.



Leslie Hepler  
NOTARY PUBLIC



EXHIBIT A  
Legal Description

Beginning at a point which is S. 0°26'05" E. along the center section line 398.87 feet from the north quarter corner of section 27, township 42 South, range 15 West, Salt Lake Base, and meridian, Washington County, Utah; and running thence N. 46°04'48" E. along the south line of an 80.00 foot road 515.34 feet to the most westerly corner of "the Palms of St. George", an official subdivision in said section 27; thence along the west line of said subdivision for two courses as follows: S. 11°30'31" E. 264.05 feet, thence S. 25°35'27" E. 161.20 feet, thence S. 04°03'06" W. 299.93 feet, thence S. 16°26'11" E. 77.26 feet, thence S. 61°00'00" W. 291.25 feet, thence N. 35°00'00" W. 12.12 feet, thence N. 09°00'00" W. 350.08 feet to a point of a 300.00 foot radius curve to the left; the radius point of said curve bearing S. 81°00'00" W., thence 29.61 feet northwesterly along the arc of said curve, thence S. 78°49'20" W. 0.85 feet; thence N. 86°30'00" W. 76.92 feet; thence N. 19°30'00" W. 71.26 feet; thence N. 53°17'40" W. 30.41 feet, thence N. 27°55'00" W. 98.00 feet to the point of beginning. Contains 5.68 acres.

00448633 Br.0769 Pg.0544