

2753198
BK 5807 PG 990

E 2753198 B 5807 P 990-991
RICHARD T. MAUGHAN
DAVIS COUNTY, UTAH RECORDER
07/10/2013 04:17 PM
FEE \$13.00 Pgs: 2
DEP RTT REC'D FOR JOSEPH S DELONG

When Recorded Mail To:
Joseph S. DeLong
7382 S. 1025 E.
South Weber, UT 84405

Courtesy

Tax ID No. 13-021-0004

Space above this line for Recorder's use

Warranty Deed

RETURNED
JUL 10 2013

Jimmy Barrett and Shannon Barrett, husband and wife as joint tenants, GRANTOR(S)

hereby CONVEYS AND WARRANTS TO


Joseph S. DeLong and Lillian B. DeLong, Trustees of the DeLong Revocable Living Trust, dated the 15th day of February, 2006. , GRANTEE(S)


for the sum of (\$10.00) Ten Dollars and other good and valuable considerations the following described tract of land in Davis County, State of Utah, to-wit:

See Attached Legal Description

SUBJECT TO taxes and assessments not delinquent, reservations, restrictions, easements and rights of way of record.

WITNESS the hand of said Grantor(s) this 10 day of July, 2013.


Jimmy Barrett


Shannon Barrett

State of Utah }
 }ss.

County of Weber }
On the 10 day of July, 2013, personally appeared before me Jimmy Barrett and Shannon Barrett, the signer(s) of the above instrument, who duly acknowledged to me that such person(s), executed the same.


Witness my hand and official seal.


Notary Public



Bonneville Superior Title Company

2753198
BK 5807 PG 991

 Davis County Government REDI Web Land Information System							
Home	Documents	Parcels	Addresses	Surveys	Tie Sheets	Township Reference	Recent
Abstract	Assessment	Legal	Vesting	Entry Numbers			
Serial Number: 13-021-0004 - Search Again							
BEG 700.3 FT W & N 5°46'30" W 79.85 FT & N 83°52'30" W 185.91 FT FR NE COR SEC 33-T5N-R1W, SLM; TH N 0°33'30" W 266.25 FT; TH N 83°52'30" W 161.18 FT; TH S 0°33'30" E 266.25 FT TH S 83°52' E 161.18 FT TO THE POB. CONT. 1.00 ACRE. TOGETHER WITH R/W							

RECEIPT							
07/10/2013 01:00:01 PM							
User: ckg							
Client/Vendor: BONNEVILLE SUPERIOR							
IP Address: 199.253.19.1							
Item:	REDI Web Page Request	1	x	\$0.10			
Detail:	Parcel Legal Description Screen; Serial Number: 130210004						
				Total:	\$0.10		
<p>You will be billed according to the information listed on this receipt (and any other receipts on this page). Please note that requesting additional information from the webserver (such as by clicking on any links, or by clicking your browser's "Refresh" button) may result in additional charges.</p>							
<p>Pursuant to the Davis County Internet Connection User's Agreement: Davis County does not guarantee the fitness of the data on this website for any public or private purpose, nor shall it be liable for any damage, loss, or injury suffered due to any errors, omissions, or untimely data entry in any county databases. Your use of this website implies that you have read, accepted, and signed the Davis County Internet Connection Users Agreement. If you have not read, accepted, and signed this agreement, or if you do not know if you have read, accepted, and signed this agreement, please discontinue any usage of this website and contact Davis County Information Systems.</p>							