

20
WHEN RECORDED MAIL TO:
Jordan Valley Water
Conservancy District
Attn: Reid E. Lewis
8215 South 1300 West
P. O. Box 70
West Jordan, UT 84088-0070

8533749
02/19/2003 08:58 AM NO FEE
Book - 8740 Pg - 3542-3561
GARY W. OTT
RECORDER, SALT LAKE COUNTY, UTAH
JORDAN VALLEY WATER
CONSERVANCY DISTRICT
8215 S 1300 W
WEST JORDAN UT 84018
BY: RDJ, DEPUTY - MA 20 p.

8533749


[PARCEL ID #26-25-100-002]

NOTICE OF ANNEXATION

The Board of Trustees of the Jordan Valley Water Conservancy District has adopted a Resolution Approving Annexation of Lands Into the Jordan Valley Water Conservancy District (No. 03-02), and thereby approved annexation and inclusion of several parcels of land into the boundaries of the Jordan Valley Water Conservancy District, a water conservancy district organized under the laws of the State of Utah. The legal description of the boundaries of the area being annexed, accompanied by an accurate map, are attached. We have listed on this page only one tax ID number located within the annexed lands. However, we have also attached to this document a complete list of all tax ID numbers located within the lands.

JORDAN VALLEY WATER
CONSERVANCY DISTRICT


Dated: February 6, 2003


By: 
Reid E. Lewis
Its Attorney

STATE OF UTAH)
) :ss.
COUNTY OF SALT LAKE)

The foregoing instrument was acknowledged before me this ¹⁴6th day of February, 2003, by Reid E. Lewis as Attorney of the Jordan Valley Water Conservancy District.

Commission expires: 1-26-04




NOTARY PUBLIC
Residing in Murray, UT

BK8740PG3542

EXHIBIT A

The current Herriman City boundary includes the following:

<u>Name</u>	<u>Book</u>	<u>Page</u>
Original Herriman City organization boundary	99-6p	170
Herriman Annexations 1A & 1B	2000p	119
The Cove at Herriman Springs	2000p	120
Hamilton Annexation #3	2000p	203
Herriman Springs Annexation #4	2001p	88

These boundary descriptions are listed below in detail.

ORIGINAL HERRIMAN BOUNDARY DESCRIPTION

A tract of land located in portions of the following sections: Section 30, Township 3 South 1 West, Sections 25, 26, 35, 36 Township 3 South 2 West, Sections 1, 2, 11, 12, 13, 14, 23 and 24, Township 4 South, Range 2 West, Salt Lake Base and Meridian, situated in Salt Lake County, Utah and being more particularly described as follows:

Beginning at the Northeast Corner of said Section 12, said point being on the existing Riverton City and Bluffdale City Boundaries, said point also being the centerline of 4800 West, and 53 feet, more or less, East of the Southeast Corner of The Foothills Subdivision Plat B as recorded in the Salt Lake County Recorders Office, said point commonly referred to as 14200 South 4800 West; thence South along the East Line of said Sections 12, 13 and a portion of 24, and along the existing Bluffdale City boundary, 13,200 feet, more or less, to the East ¼ Corner of said Section 24, said point being on the North boundary of the Camp Williams Military Reservation; thence departing the existing Bluffdale City boundary, and proceeding along the North boundary of the Camp Williams Military Reservation, West, along the Quarter Section Line, 2,640 feet, more or less, to the Center of Section of said Section 24; thence continuing along the Camp Williams Military Reservation Boundary, North along the Quarter Section Line, 1,320 feet, more or less, to the Southeast Corner of the North ½ of the Northwest Quarter of said Section 24; thence continuing along the Camp Williams Military Reservation Boundary, West, along the South Line of the North ½ of the Northwest Quarter of said Section 24, 2,640 feet, more or less, to the East Line of said Section 23; thence continuing along the Camp Williams Military Reservation Boundary, West, along the South Line of the North ½ of the Northeast Quarter of said Section 23, 2,310 feet, more or less, to the Salt Lake County/Utah County boundary; thence departing the Camp Williams Military Reservation boundary, and following the Salt Lake County/Utah County Boundary Line along a meandering line, Northwesterly, 2,400 feet, more or less to the most northerly point of the Salt Lake County, Utah County boundary line being in the Southwest Quarter of said Section 14, said point also being on the Camp Williams Military Reservation boundary; thence following the Camp Williams Military Reservation Boundary, said line bearing approximately South 40° West, 2,400 feet, more or less, to the point where the Camp Williams Military Reservation boundary line intersects the East Line of Section 22, T4S, R2W, Salt Lake Base and Meridian; thence departing the Camp Williams Military Reservation boundary, North, along the East Line of said Section 22, 1,580 feet, more or less, to the Southwest Corner of said Section 14;

POOR COPY -
CD RECORDER

BK8740PG3543

EXHIBIT A

thence North along the West Line of said Sections 14 and 11, 7,920 feet, more or less, to the West ¼ Corner of said Section 11; thence East, along the Quarter Section Line of said Section 11, 1,320 feet, more or less to the Southwest Corner of the SE ¼ of the NW ¼ of said Section 11; thence North, along the west line of said SE ¼ of the NW ¼, 660 feet, more or less, to the northwest corner of the S ½ of the said SE ¼ of the NW ¼; thence East along the north line of the S1/2 of the SE ¼ of the NW ¼, 1,320 feet, more or less to the North-South Quarter Section Line of said Section 11; thence, North, along the Quarter Section Line of said Section 11, 1,980 feet, more or less, to the North ¼ Corner of said Section 11; thence West along the North Line of said Section 11, 2,647.3 feet, more or less, to the Northwest Corner of said Section 11, said point also being the Southwest Corner of said Section 2; thence North along the West Line of said Section 2, 1,320 feet, more or less, to the Northwest Corner of the South Half of the Southwest Quarter of said Section 2; thence East along the North line of the South Half of the Southwest Quarter of said Section 2, 2,640 feet, more or less, to the Northeast Corner of the South Half of the Southwest Quarter of said Section 2; thence North, along the Quarter Section Line of said Section 2, 1,320 feet, more or less, to the Center of Section 2; thence along the Quarter Section Line, West, 1,815 feet, more or less, to the southwest corner of that parcel identified in Salt Lake County records as parcel 32-02-200-001, said point also being the southeast corner of Merry Acres No. 2 subdivision; thence North, 2,760 feet, more or less, to the South Line of Section 35, Township 3 South, Range 2 West; thence along said Section Line, East, 838.2 feet, more or less, to the southeast corner of that parcel identified in Salt Lake County records as parcel 26-35-376-025; thence North, along the east boundary of said parcel, 1,213.2 feet, more or less; thence East 103.9 feet, more or less, to the west right-of-way line of Second West in Herriman Town; thence along said west right-of-way line, North, 1,064.4 feet to the centerline of State Road SR-111 (Herriman Town Main Street); thence along said centerline, West, 236.0 feet, more or less, to the intersection of the centerline of SR-111 and the west right-of-way line of 250 West Street; thence along the west right-of-way line of 250 West Street, Northwesterly, 428.4 feet, more or less, to the Intersection of the projection of the south right-of-way line of First North Street and the west right-of-way line of 250 West Street; thence Northwesterly along the east boundary of that parcel identified by Salt Lake County as parcel 26-35-151-002, 1,353 feet, more or less to the northeast corner of said parcel; thence West along the north boundary of said parcel, 30 feet, more or less; thence continuing along said northern boundary, and more or less along Butterfield Creek, Southwesterly, 709.5 feet, more or less, to the southwest corner of that parcel identified by Salt Lake County as parcel 26-35-101-003; thence North 1,666.5 feet, more or less, to the South Line of Section 26, Township 3 South, Range 2 West; thence along said Section Line, West, 660 feet, more or less, to the Southwest Corner of said Section 26; thence along the West Line of said Section 26, North, 5,280 feet, more or less, to the Northwest Corner of said Section 26, said point also being on the centerline of 11800 South Street, and on the south boundary of South Jordan City; thence along the centerline of 11800 South Street, and along said boundary line of South Jordan City, East, 12,024.2 feet, more or less, to the northeast corner of a parcel of land identified by Salt Lake County as parcel 27-30-100-011, said point also being on the west boundary line of the Riverton City Annexation Plat recorded May 20, 1998 as 98-5P-120; thence along the east boundary of said parcel and along the Riverton City boundary, South 2,621.1 feet,

POOR COPY
CO. RECORDER

BK8740PG3544

Herriman, Utah 84003 - 04/01/02

EXHIBIT A

more or less, to the north line of a parcel of land identified by Salt Lake County as parcel 27-30-300-006; thence along the north boundary of said parcel and continuing along the Riverton City boundary, East, 230.8 feet, more or less, to the northeast corner of said parcel, said point also being on the west boundary of Riverton City as defined in the annexation plat recorded March 14, 1997; thence along said Riverton City boundary, South 2,362.7 feet, more or less, to a point of intersection with a Utah Power and Light corridor; thence, along the east boundary of said corridor, and continuing along said Riverton boundary, Southeasterly, 325.0 feet, more or less, to the north right-of-way line of 12600 South Street; thence along said street right-of-way, and continuing along said Riverton City boundary, West, 1,914.3 feet, more or less, to a point 33 feet north of the Southwest Corner of Section 30, Township 3 South, Range 1 West; thence, continuing along said Riverton City boundary South, 66 feet, more or less to the south right-of-way line of 12600 South Street; thence, along said south right-of-way line, and continuing along said Riverton City boundary, N 89° 55' 29" W, 709.4 feet, more or less, to a point of curvature of the said right-of-way of 12600 South Street; thence continuing southwesterly along said Riverton City boundary, and along said 1,945.6 foot radius curve to the left, a distance of 809.4 feet, more or less; thence continuing along said Riverton City boundary, S 00° 09' 17" W, 2,171.2 feet, more or less; thence continuing along said Riverton City boundary, S 89° 55' 50" E, 457.2 feet, more or less; thence continuing along said Riverton City boundary, Southerly, 1,560 feet, more or less, thence continuing along said Riverton City boundary, East, 1,035 feet, more or less, thence continuing along said Riverton City boundary South, 1,385.4 feet, more or less, to a point on the north right-of-way line of 13400 South Street; thence continuing along said Riverton City boundary, and along said north right-of-way line, West, 5,263.4 feet, more or less to a point being North 33 feet, and East 33 feet, more or less, from the Southwest corner of Section 36, Township 3 South, Range 2 West, said point being the Intersection of the north right-of-way of 13400 South Street and the east right-of-way line of 5600 West Street; thence continuing along said Riverton City boundary, and along said street right-of-way, South, 1,593.5 feet, more or less; thence continuing along said Riverton City boundary, East, 1,656.7 feet, more or less, to the northeast corner of the Hamilton Ridge Estates subdivision; thence continuing along said Riverton City boundary, and along the east boundary of said subdivision S 12° 11' 15" W, 785.3 feet, more or less to the northeast corner of Lot 14 of said subdivision; thence continuing along said Riverton City boundary, and along the east boundary of said Lot, S 39° 02' 30" W, 287.9 feet, more or less to the northeast corner of Lot 15 of said subdivision; thence continuing along the Riverton City boundary, and along the east boundary of said Lot 15, S 09° 14' 00" W, 164.7 feet, more or less, to the southeast corner of said subdivision; thence continuing along said Riverton City boundary, East, 1,361.7 feet, more or less, to the Center of said Section 1, said point also being the Northwest Corner of The Foothills Plat A subdivision, as recorded in the Salt Lake County Recorders Office; thence continuing along said Riverton City boundary, South along the West boundary of The Foothills Plat A Subdivision, and along the existing Riverton City Boundary, and along the Quarter Section Line of said Section 1, 1,388 feet more or less; thence continuing along said Riverton City boundary, and along the north boundary of The Foothills Plat C Subdivision, West, 1,334.6 feet, more or less, to the Northeast Corner of the Southwest Quarter of the Southwest Quarter of said Section 1, said point being the northwest corner

POOR COPY -
CO RECORDER

BK 8740 PG 3545

EXHIBIT A

of The Foothills Subdivision, Plat C; thence continuing along said Riverton City boundary and along the East Line of the Southwest Quarter of the Southwest Quarter of said Section 1, and west line of the Foothills Plat C Subdivision, South, 1,326.4 feet , more or less, to the South Section Line of said Section 1 and the southwest corner of The Foothills Plat C Subdivision; thence continuing Easterly along said Riverton City boundary, and along the South Section Line of said Section 1 and south boundary of The Foothills Plats C, B and B-1 Subdivisions, East, 4,008.9 feet, more or less to the point of beginning.

Containing approximately 6,026 acres.

Revised If
May 13, 1999

HERRIMAN ANNEXATION PLAT 1A DESCRIPTION

Property located in sections 10 and 11, township 4 south, range 2 west, salt lake meridian; described as follows:

Beginning at a point on the existing Herriman city boundary and the east quarter corner of said section 10; thence S 00°09'38" E 2652.983 feet along section line to the southeast corner of said section 10; thence leaving the existing city boundary N 89°55'43" W 2667.620 feet along section line to the south quarter corner of said Section 10; thence N 00°00'43" W 1329.149 feet along quarter section line to the northwest corner of the S1/2 of the SE1/4 of said section 10; thence S 89°52'17" E 1332.095 feet along sixteenth line to the southeast corner of the Stanley Kelsch subdivision; thence N 00°05'10" W 663.190 feet along sixteenth line to the northeast corner of the said subdivision; thence S 89°50'33" E 665.619 feet to the northeast corner of the SW1/4 of the NE1/4 of the SE1/4 of said Section 10; thence N 00°00'58" E 3330.257 feet to a point on the north line of said Section 10; thence N 89°57'52" E 666.161 feet along section line to the northeast corner of said Section 10 and a point on the existing city boundary; thence along the existing city boundary S 89°43'13" E 2656.164 feet along section line to the north quarter corner of said section 11; thence S 00°19'40" E 2005.769 feet along quarter section line to the northeast corner of the S1/2 of the SE1/4 of the NW1/4 of said Section 11; thence N 89°38'25" W 1335.206 feet along the north line of the S1/2 of the SE1/4 of the NW1/4 of said Section 11 to a point on the sixteenth line; thence S 00°08'00" E 667.949 feet along sixteenth line to the southwest corner of the S1/2 of the SE1/4 of the NW1/4 of said Section 11; thence N 89°36'50" W 1337.348 feet along quarter section line to the point of beginning.

Containing 12866648.75 square feet or 295.38 acres more or less.

HERRIMAN ANNEXATION PLAT 1B DESCRIPTION

POOR COPY
CO. RECORDER

BK 8740 PG 3546

EXHIBIT A

PROPERTY LOCATED IN SECTION 34 & SECTION 35, TOWNSHIP 3 SOUTH, RANGE 2 WEST AND SECTION 2 & SECTION 3, TOWNSHIP 4 SOUTH, RANGE 2 WEST, SALT LAKE MERIDIAN; DESCRIBED AS FOLLOWS:

BEGINNING AT A POINT ON THE EXISTING HERRIMAN CITY BOUNDARY AND THE SOUTHEAST CORNER OF SAID SECTION 3; THENCE S 89°58' W 33 FEET, MORE OR LESS, ALONG THE SOUTH LINE OF SAID SECTION 3 TO A POINT ON THE WEST RIGHT OF WAY OF 6400 WEST; THENCE N 00°03' E 1278 FEET, MORE OR LESS, ALONG SAID WEST RIGHT OF WAY LINE TO A POINT ON THE NORTH RIGHT OF WAY OF ROSE CANYON ROAD; THENCE S 70°19' W 2793 FEET, MORE OR LESS, ALONG SAID NORTH RIGHT OF WAY LINE TO A POINT ON THE QUARTER SECTION LINE OF SAID SECTION 3; THENCE N 00°10' E 4108 FEET, MORE OR LESS, ALONG SAID QUARTER SECTION LINE TO THE NORTH QUARTER CORNER OF SECTION 3; THENCE N 00°01' W 1323 FEET, MORE OR LESS, ALONG THE QUARTER SECTION LINE OF SAID SECTION 34 TO NORTHWEST CORNER OF THE SW1/4 OF THE SE1/4 OF SAID SECTION 34; THENCE S 89°51' E 1326 FEET, MORE OR LESS, ALONG THE NORTH LINE OF SW1/4 OF THE SE1/4 OF SECTION 34 TO NORTHEAST CORNER OF THE SW1/4 OF THE SE1/4 OF SAID SECTION 34; THENCE N 00°03' W 1323 FEET, MORE OR LESS, ALONG THE WEST LINE OF THE NE1/4 OF THE SE1/4 OF SAID SECTION 34 TO THE NORTHWEST CORNER OF THE NE1/4 OF THE SE1/4 OF SAID SECTION 34; THENCE S 89°50' E 126 FEET, MORE OR LESS, ALONG THE NORTH LINE OF THE NE1/4 OF THE SE1/4 OF SAID SECTION 34 TO A POINT ON THE THREAD OF BUTTERFIELD CREEK; THENCE NORTHEASTERLY 2106 FEET, MORE OR LESS, ALONG THE THREAD OF BUTTERFIELD CREEK TO THE SOUTHWEST CORNER OF THAT PARCEL IDENTIFIED BY SALT LAKE COUNTY AS PARCEL 26-35-101-003 AND A POINT ON THE EXISTING CITY BOUNDARY; THENCE ALONG THE EXISTING CITY BOUNDARY N 54°38' E 720 FEET, MORE OR LESS, ALONG THE SOUTHERLY LINE OF SAID PARCEL TO THE NORTHEAST CORNER OF THAT PARCEL IDENTIFIED BY SALT LAKE COUNTY AS PARCEL 26-35-151-002; THENCE S 10°00' E 1353 FEET, MORE OR LESS, ALONG THE EAST BOUNDARY OF SAID PARCEL TO THE INTERSECTION OF THE PROJECT OF THE SOUTH RIGHT OF WAY LINE OF THE FIRST NORTH STREET IN HERRIMAN TOWN AND THE WEST OF RIGHT OF WAY LINE OF 250 WEST STREET IN HERRIMAN TOWN; THENCE S 09°13' E 419 FEET, MORE OR LESS, ALONG THE SAID WEST RIGHT OF WAY LINE TO THE INTERSECTION OF THE SAID WEST RIGHT OF WAY LINE AND THE CENTERLINE OF STATE ROAD SR-111 (HERRIMAN TOWN MAIN STREET); THENCE N 90°00' E 241 FEET, MORE OR LESS, ALONG SAID CENTERLINE TO THE INTERSECTION OF SAID CENTERLINE WITH THE PROJECTION OF THE WEST RIGHT OF WAY LINE OF 200 WEST STREET IN HERRIMAN TOWN; THENCE S 00°02' W 1061 FEET, MORE OR LESS, ALONG SAID WEST RIGHT OF WAY LINE TO A POINT; THENCE S 89°51' W 106 FEET, MORE OR LESS, TO A POINT ON THE EAST BOUNDARY OF THAT PARCEL IDENTIFIED IN THE SALT LAKE COUNTY RECORDS AS PARCEL 26-35-376-031; THENCE S 00°45' W 1241 FEET, MORE OR LESS, ALONG THE SAID EAST

E-POOR COPY -
CO. RECORDER

BK8740PG3547

summary_of_legal_descriptions.doc

EXHIBIT A

BOUNDARY TO THE SOUTHEAST CORNER OF CARTER ESTATES SUBDIVISION (POINT BEGINNING ON THE SOUTH LINE OF SAID SECTION 35); THENCE N 90°00' W 883 FEET, MORE OR LESS, ALONG THE SECTION LINE TO A POINT; THENCE S 00°03' E 2694 FEET, MORE OR LESS, TO SOUTHEAST CORNER OF MERRY ACRES NO. 2 SUBDIVISION, SAID POINT BEGIN ON THE QUARTER SECTION LINE OF SAID SECTION 2; THENCE S 89°42' E 1825 FEET, MORE OR LESS, ALONG QUARTER SECTION LINE TO THE CENTER OF SAID SECTION 2; THENCE S 00°03' W 1325 FEET, MORE OR LESS, ALONG QUARTER SECTION LINE TO THE NORTHEAST CORNER OF SOUTH HALF OF THE SW1/4 OF SAID SECTION 2; THENCE N 89°43' W 2656 FEET, MORE OR LESS, ALONG THE NORTH LINE OF THE SOUTH HALF OF THE SW1/4 OF SAID SECTION 2 TO THE NORTHWEST CORNER OF THE SOUTH HALF OF THE SW1/4 OF SAID SECTION 2; THENCE S 00°03' WEST 1325 FEET, MORE OR LESS, ALONG SECTION LINE TO THE POINT OF BEGINNING.

CONTAINING 620 ACRES MORE OR LESS.

THE COVE AT HERRMAN SPRINGS

BOUNDARY DESCRIPTION

BEGINNING FROM THE SOUTHEAST CORNER OF SECTION 15, TOWNSHIP 4 SOUTH, RANGE 2 WEST, SALT LAKE BASE AND MERIDIAN; THENCE WEST 3432.64 FEET; THENCE N 01°47'31" W 3416.33 FEET; THENCE N 48°30'00" W 656.51 FEET; THENCE N 00°13'48" E 6144.50 FEET; THENCE N 89°46'12" W 652.00 FEET MORE OR LESS; THENCE N 41°31'26" W 177.06 FEET; THENCE N 56°54'47" E 898.83 FEET MORE OR LESS TO THE NORTH SECTION LINE OF SECTION 10, TOWNSHIP 4 SOUTH, RANGE 2 WEST, SALT LAKE BASE AND MERIDIAN; THENCE S 89°43'39" E 1381.186 FEET; THENCE S 00°17'29" W 5316.24 FEET; THENCE S 89°37'47" E 2666.85 FEET; THENCE SOUTH 5280 FEET ALONG THE SECTION LINE TO THE POINT OF BEGINNING.

CONTAINS: 616.83 ACRES MORE OR LESS

HAMILTON ANNEXATION #3

BOUNDARY DESCRIPTION

BEGINNING AT THE SOUTHWEST CORNER OF SECTION 15, TOWNSHIP 4 SOUTH, RANGE 2 WEST, SALT LAKE BASE AND MERIDIAN; THENCE NORTH 5309.88 FEET; THENCE N 00°13'47.5" E 567.92 FEET; THENCE S 89°46'12" E 647.83 FEET; THENCE S 00°13'48" W 292.00 FEET MORE OR LESS; THENCE S 89°46'12" E 652.00 FEET; THENCE S 00°13'48" W 1730.92 FEET MORE OR LESS; THENCE S 48°30'00" E 656.51 FEET; THENCE S 01°47'31" E 3416.33 FEET; THENCE WEST 1892.50 FEET TO THE POINT OF BEGINNING.

POOR COPY
CO. RECORDER

BK 8740 PG 3548

summary of legal descriptions.doc

EXHIBIT A

CONTAINS: 215.21 ACRES MORE OR LESS

HERRIMAN SPRINGS ANNEXATION #4

BOUNDARY DESCRIPTION

BEGINNING AT THE POINT WEST 714.75 FEET FROM THE NORTH QUARTER CORNER OF SECTION 10, TOWNSHIP 4 SOUTH, RANGE 2 WEST, SALT LAKE BASE AND MERIDIAN; AND RUNNING THENCE WEST 715.71 FEET; THENCE NORTH 27°57'0" EAST 221.09 FEET; THENCE NORTH 54°18'0" EAST 753.72 FEET; THENCE SOUTH 635.13 FEET TO THE POINT OF BEGINNING.

CONTAINS: 6.06 ACRES MORE OR LESS

POOR COPY -
CO. RECORDER

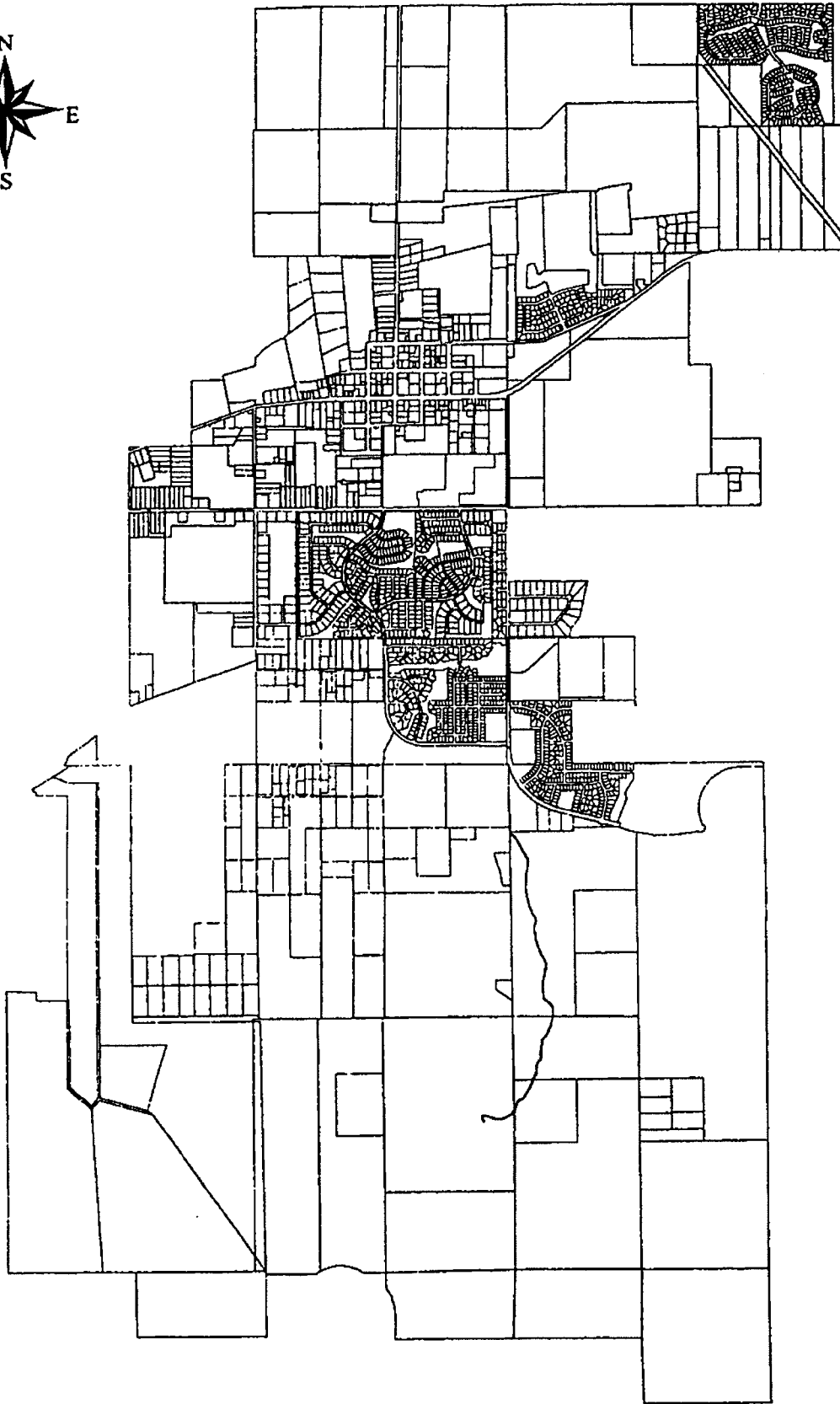
Herriman, Notice.pdf - Rev 2/6/10/02

summary of legal descriptions.doc

Page 7 of 7

BK 8740 PG 3549

EXHIBIT B



Parcels highlighted in yellow are proposed
for annexation into the Jordan Valley Water
Conservancy District

BK8740PG3550

PARCEL	PAR. SIGIT LOCATION, A	OWNER NAME	NAME CONT	MAILING AD	CITY, STATE	ZIP CODE	TAX DIST	TOTAL ACRES	LAND VALUE	BUILDING V. TAXABLE	VA PROP.	TYPE
2625100002	5601 W 11800 S	LAST HOLDOUT LLC, THE		7677 S LINCOLN ST	MIDVALE UT	840477321	71	16278	7320	0	1720	812
2625200001	5301 W 11800 S	LAST HOLDOUT LLC, THE		7677 S LINCOLN ST	MIDVALE UT	840477321	71	3983	1780	0	0	812
2625200003	4987 W 11800 S	UTAH POWER & LIGHT CO		693 MAIN ST	PORTLAND, OR	972322731	71	83	0	0	0	955
2625200004	4987 W 12101 S #APPROX	GRIFFITH, SANDY B, ET AL		693 MAIN ST	PORTLAND, OR	972322731	71	1817	410	0	410	816
2625200005	4851 W 12101 S #APPROX	UTAH POWER & LIGHT CO		700 NE MULTNOMAH ST #700	PORTLAND, OR	972322311	71	422	0	0	0	955
2625200006	4851 W 12101 S #APPROX	BUTTERFIELD, JAMES E & A	SHIRLEY C, TRS	265 W MAIN ST	PORTLAND, OR	972322311	71	1790	670	0	670	812
2625200007	5001 W 12001 S #APPROX	MILLER, JAMES E, ET AL		170 N 100 W	HERRIMAN UT	840956568	71	2	0	0	0	955
2625200008	5578 W UONE ELEVEN HWY	BOWLES PROPERTIES LC		3009 W 10755 S	SOUTH JORDAN UT	840956568	71	4260	1020	0	1020	812
2625200009	5251 W 12451 S #APPROX	MILLER, JAMES E & JUDITH	ET AL	170 N 100 W	HERRIMAN UT	840956568	71	1630	5730	0	1790	812
2625200010	5004 W 12600 S	FORSE, ELDON H, TR ET AL	TRS	7722 S 1200 E	TAYLORSVILLE UT	841195541	71	1641	6150	0	6150	812
2625200011	5062 W 12600 S # APXB	BUMBLE, JULIAN A & MARJORIE E, ET AL		4360 S DIANA WY	TAYLORSVILLE UT	841238902	71	100	5400	0	5400	901
2625200012	5068 W 12600 S # APXB	BECKSTEAD, WILLIAM E, ET AL		1194 N CENTER ST	MIDVALE UT	840472984	71	100	500	0	500	901
2625200013	5048 W 12600 S # APXB	THOMAS, DIAN, TR		4360 S DIANA WY	SALT LAKE CITY UT	841238902	71	100	500	0	500	901
2625200014	5028 W 12600 S # APXB	THOMAS, DIAN, TR	B (JT)	1194 N CENTER ST	MIDVALE UT	841238902	71	100	29100	0	6900	901
2625200015	5016 W 12600 S # APXB	THOMAS, DIAN, TR		4360 S DIANA WY	SALT LAKE CITY UT	841238902	71	100	6900	0	34900	901
2625200016	5012 W 12600 S # APXB	BECKSTEAD, WILLIAM E & A	ELVERA B	4360 S DIANA WY	SALT LAKE CITY UT	841238902	71	100	500	0	500	901
2625200017	5028 W 12600 S # APXB	BECKSTEAD, WILLIAM E & A		1194 N CENTER ST	TRENTON UT	840963939	71	124	39700	0	6900	901
2625200018	5024 W 12600 S # APXB	BECKSTEAD, WILLIAM E & A		7722 S 1200 E	MIDVALE UT	840963939	71	100	500	0	500	901
2625200019	5024 W 12600 S # APXB	BECKSTEAD, WILLIAM E & A		1194 N CENTER ST	TRENTON UT	840963939	71	100	500	0	500	901
2625200020	5024 W 12600 S # APXB	BECKSTEAD, WILLIAM E & A		1194 N CENTER ST	TRENTON UT	840963939	71	100	500	0	500	901
2625200021	5024 W 12600 S # APXB	BECKSTEAD, WILLIAM E & A		1194 N CENTER ST	TRENTON UT	840963939	71	100	500	0	500	901
2625200022	5024 W 12600 S # APXB	BECKSTEAD, WILLIAM E & A		1194 N CENTER ST	TRENTON UT	840963939	71	100	500	0	500	901
2625200023	4874 W 12600 S # APXB	BUTTERFIELD, JAMES E & A	SHIRLEY C, TRS	285 W MAIN ST	HERRIMAN UT	840656553	71	2493	1120	0	1120	812
2625200024	5028 W 12600 S # APXB	COLETTI, JEFF S, ET AL		8264 S STONEWOOD DR	SANDY UT	840936919	71	86	500	0	500	901
2625200025	5028 W 12600 S # APXB	FURSE, DENNIS		8264 S STONEWOOD DR	SANDY UT	840936919	71	4	500	0	500	901
2625200026	5018 W 12600 S # APXB	COLETTI, JEFF S & A	JERRI, JT	8264 S STONEWOOD DR	SANDY UT	840936919	71	9	500	0	500	901
2625200027	5018 W 12600 S # APXB	COLETTI, JEFF S & A		8264 S STONEWOOD DR	SANDY UT	840936919	71	104	16200	0	16200	901
2625200028	5028 W 12600 S # APXB	FURSE, DENNIS		2403 W GARDEN CREEK WY	WEST JORDAN UT	840963919	71	17	500	0	500	999
2625200029	5028 W 12600 S # APXB	FURSE, DENNIS		2403 W GARDEN CREEK WY	WEST JORDAN UT	840963919	71	17	500	0	500	999
2625200030	5028 W 12600 S # APXB	FURSE, DENNIS		2403 W GARDEN CREEK WY	WEST JORDAN UT	840963919	71	17	500	0	500	999
2625200031	11920 S 8600 W	BASTIAN, MARGARET S, ET AL	SCHOOL DISTRICT, THE	7677 S LINCOLN ST	MIDVALE UT	840477321	71	7900	3320	0	3320	812
2625200032	11917 S 8600 W	LAST HOLDOUT LLC, THE		7677 S LINCOLN ST	MIDVALE UT	840477321	71	7900	3300	0	3300	812
2625200033	5905 W 11800 S	LAST HOLDOUT LLC, THE		7677 S LINCOLN ST	MIDVALE UT	840477321	71	3905	1710	0	1710	812
2625200034	5905 W 11800 S	LAST HOLDOUT LLC, THE		7677 S LINCOLN ST	MIDVALE UT	840477321	71	3900	1520	0	1520	812
2625200035	12250 S 8600 W	LAST HOLDOUT LLC, THE	(TC)	7677 S LINCOLN ST	MIDVALE UT	840477321	71	7900	3490	0	3490	812
2625200036	12250 S 8600 W	LAST HOLDOUT LLC, THE		7677 S LINCOLN ST	MIDVALE UT	840477321	71	5660	2540	0	2540	812
2625200037	12662 S PIONEER ST	TOWN OF HERRIMAN		13011 S PIONEER ST	HERRIMAN UT	84065	71	40	500	0	500	999
2625200038	12600 S 8600 W	BUTTERFIELD, CLEON P, TR ET AL		609 OAKVIEW LN	BOUNTIFUL UT	84065	71	484	0	0	0	951
2625200039	12510 S 8600 W	BOARD OF EDUCATION OF JORDAN		609 OAKVIEW LN	BOUNTIFUL UT	84065	71	3485	42830	24080	49193	994
2625200040	12510 S 8600 W	BUTTERFIELD, CLEON P, TR		9150 S 900 W	SANDY UT	840702638	71	5432	2440	0	2440	812
2625200041	12441 S 8600 W # APXB	LAST HOLDOUT LLC, THE		9150 S 900 W	SANDY UT	840702638	71	2781	1250	0	1250	812
2625200042	12659 S PIONEER ST	LAST HOLDOUT LLC, THE		7677 S LINCOLN ST	MIDVALE UT	840477321	71	3500	1570	0	1570	812
2625200043	12615 S 8600 W	NIELSEN, JAMES W & A	MARGARET G, JT	12657 S LINCOLN ST	MIDVALE UT	840477321	71	4000	1420	0	1420	812
2625200044	12615 S 8600 W	NIELSEN, JAMES W & A		12615 S 8600 W	HERRIMAN UT	840654670	71	227	10390	143500	129384	111
2625200045	12615 S 8600 W	NIELSEN, JAMES W & A	JT	13737 S 4170 W	RIVERTON UT	840654670	71	113	62780	138700	112740	111
2625200046	12515 S 8600 W	MINES, GRANT J, ET AL		12637 S 6000 W	RIVERTON UT	840654670	71	1332	10850	0	4720	812
2625200047	12515 S 8600 W	MINES, GRANT J, ET AL		12637 S 6000 W	RIVERTON UT	840654670	71	3142	10850	0	10850	812
2625200048	12515 S 8600 W	MINES, GRANT J, ET AL		12637 S 6000 W	RIVERTON UT	840654670	71	134	64090	179300	135384	111
2625200049	12515 S 8600 W	MARBLE, TRACY B & A	CLAUDIA C, JT	12615 S 8600 W	RIVERTON UT	840654670	71	113	37300	0	37300	957
2625200050	12515 S 8600 W	MARBLE, TRACY B & A		65 W MAIN ST	HERRIMAN UT	840656519	71	1596	18300	0	18300	816
2625200051	6575 W UONE ELEVEN HWY	BUTTERFIELD, LAWRENCE T & A	ETHEL T	1328 W 10755 S	SOUTH JORDAN UT	840956568	71	426	139900	0	139900	901
2625200052	556-660 W MAIN ST	STEEL, NORMAN L & MARIEL W	DEVELOPMENT CO.	PO BOX 158	HERRIMAN UT	840653849	71	190	114300	230800	0	968
2625200053	13100 S ROSE CANYON RD	HERRIMAN PIPELINE W & RAE F,		78 S ROSE CANYON RD	HERRIMAN UT	840653849	71	12	2000	0	2000	968
2625200054	76 S ROSE CANYON RD	PARLEY, LYNN D, & AUDREY O,		84 S ROSE CANYON RD	HERRIMAN UT	840656554	71	183	31800	0	31800	957
2625200055	84 S ROSE CANYON RD	RUSHTON, ROBERT L & EVON E,		76 S ROSE CANYON RD	HERRIMAN UT	840656554	71	183	31800	0	31800	957
2625200056	84 S ROSE CANYON RD	PARLEY, LYNN D, & AUDREY O,		84 S ROSE CANYON RD	HERRIMAN UT	840656554	71	183	31800	0	31800	957
2625200057	84 S ROSE CANYON RD	RUSHTON, ROBERT L & EVON E,		84 S ROSE CANYON RD	HERRIMAN UT	840656554	71	96	57400	83000	77819	111
2625200058	6890 W UONE ELEVEN HWY	DANISSE, OREN R & LEONA S, TRS		13321 S COCCOMO CT	HERRIMAN UT	840653879	71	31	5100	0	5100	901
2625200059	6517 W UONE ELEVEN HWY	AMES, DON M & A	JANET K, JT	6517 W UONE ELEVEN HWY	HERRIMAN UT	84065	71	91	56100	159800	116545	111

8533749

PARCEL	PAR 60812	LOCATION_A	OWNER NAME	NAME CONT	MAILING_AD	CITY STATE	ZIP CODE	TAX_DIST	TOTAL_ACRE	LAND VALUE	BUILDING VALUE	TAXABLE VA	PROP TYPE
2635176013	176013	125-198 W 100 N	MILLER, JOHN B &	LOUIA J; JT	125 N 100 W	HERRIMAN UT	84065	71	203	92660	16070	124790	111
2635177001	177001	176 N 100 W	MILLER, JAMES E &	JUDITH F; JT	170 N 100 W	HERRIMAN UT	84065	71	57	35960	0	61820	812
2635177006	177006	80 W 100 N	MILLER, JAMES E & JUDITH F	JUDITH F; JT	80 W 100 N	HERRIMAN UT	84065586	71	36	47200	38900	47850	111
2635177006	177006	170 N 100 W	MILLER, KATHLEEN A J	(JT)	170 N 100 W	HERRIMAN UT	84065586	71	43	100	0	100	812
2635177008	177008	170 N 100 W	MILLER, JAMES E & JUDITH F	JUDITH F; JT	170 N 100 W	HERRIMAN UT	84065586	71	25	38900	82100	86550	111
2635177009	177009	6024 N 12970 S	NELSON, RONALD C & CONNIE S	(JT)	6024 N 12970 S	HERRIMAN UT	840654678	71	62	41000	92800	79326	111
2635178002	178002	170 N 100 W	SMITH, JAMES E &	JUDITH F; JT	170 N 100 W	HERRIMAN UT	84065586	71	56	47500	135100	100430	111
2635178003	178003	225 W 100 N	SMITH, DEWEY L & RUTH A;	JT	225 W 100 N	HERRIMAN UT	840655842	71	50	45300	33000	37020	111
2635178004	178004	1625 W 12970 S	DERM, DEVARUX R & MELANIE B;	JT	1625 W 12970 S	HERRIMAN UT	840654679	71	102	58880	10000	87258	111
2635178005	178005	165 W 100 N	HARDMAN, LARRY C & DARLENE	(JT)	165 W 100 N # HRMN	HERRIMAN UT	840655841	71	66	43900	115400	30750	111
2635178007	178007	155 W 100 N	MILLER, STEVEN G	(JT)	155 W 100 N	HERRIMAN UT	84065	71	44	43900	76800	66395	111
2635178008	178008	75 N 100 W	MILLER, DOT C; TR	(JT)	75 N 100 W	HERRIMAN UT	840655849	71	11	35900	76400	112000	111
2635178009	178009	74 N 250 W	SWASEY, HAROLD S &	(JT)	74 N 250 E	HERRIMAN UT	84065	71	23	38500	122000	160500	111
2635178009	178009	233 W 100 N	OVERMAN, KENNETH S	(JT)	233 W 100 N	HERRIMAN UT	84065	71	31	40400	68700	60005	111
2635179001	179001	51 W 100 N # HRMN	OLSEN, PATRICK S &	MARIE A; JT	76 N 100 W	HERRIMAN UT	84065	71	63	48800	76000	68640	111
2635179002	179002	51 W 100 N	MUNLEY, ESTHER A & RICHARD D;	JT	PO BOX 296	HERRIMAN UT	840650296	71	108	59780	111900	95013	111
2635201008	201008	12680 S PIONEER ST	BOWLES, ALAN R & JODIE (JT)	(JT)	12680 S PIONEER ST	HERRIMAN UT	840654669	71	171	890	0	890	812
2635201011	201011	12702 S PIONEER ST	BOWLES, ARVID W & JOYCE G (JT)	(JT)	12702 S PIONEER ST	HERRIMAN UT	840654669	71	136	39460	165700	113059	111
2635201012	201012	12650 S PIONEER ST	BOWLES, TRUSSLER O &	(JT)	12650 S PIONEER ST	HERRIMAN UT	841181129	71	137	710	0	710	812
2635201014	201014	12650 S PIONEER ST	BOWLES, TRUSSLER O &	(JT)	12650 S PIONEER ST	HERRIMAN UT	840650000	71	112	60480	155900	119655	111
2635201016	201016	12690 S PIONEER ST	RICHARDSON, KIM L &	(JT)	12690 S PIONEER ST	HERRIMAN UT	840650000	71	104	59780	114700	96553	111
2635201017	201017	12788 S PIONEER ST	CHOW, BETH A	(JT)	12788 S PIONEER ST	HERRIMAN UT	840650000	71	48	600	0	600	901
2635201018	201018	12620 S PIONEER ST	BOWLES, ROBERT I &	(JT)	12620 S PIONEER ST	HERRIMAN UT	840654669	71	114	60780	151700	117889	111
2635201019	201019	12788 S PIONEER ST #APPROX	SMART, JARED A &	(JT)	199 N 200 W	HERRIMAN UT	84065	71	314	1640	0	1640	812
2635201020	201020	12788 S PIONEER ST #APPROX	GEORGE, J WALKER FAMILY	(JT)	74 W 200 N	HERRIMAN UT	84065	71	100	59500	44900	56870	111
2635202005	202005	12655 S PIONEER ST	HARRIS, CONNIE L	(JT)	12655 S PIONEER ST	HERRIMAN UT	840654670	71	130	68300	174000	137765	111
2635202006	202006	12685 S PIONEER ST	BOWLES, JULIE A	(JT)	12685 S PIONEER ST	HERRIMAN UT	840654670	71	130	68300	169300	135180	111
2635202007	202007	12729 S PIONEER ST	EGBERT, USA B & WLYNN (JT)	(JT)	356 N PIONEER ST	HERRIMAN UT	84065	71	36	38560	53300	52650	111
2635202008	202008	12791 S PIONEER ST	EGBERT, USA B ET AL	(JT)	356 N PIONEER ST	HERRIMAN UT	84065	71	659	3460	2500	5860	812
2635202009	202009	12800 S 5815 W	EGBERT, USA B ET AL	(JT)	170 N 100 W	HERRIMAN UT	84065586	71	3	500	0	500	999
2635202010	202010	12800 S 5815 W	MILLER, JAMES E & JUDITH F;	(JT)	170 N 100 W	HERRIMAN UT	84065586	71	119	620	0	620	812
2635202014	202014	12800 S 5815 W	MILLER, JAMES E & JUDITH F;	(JT)	170 N 100 W	HERRIMAN UT	84065586	71	119	620	0	620	812
2635202015	202015	12800 S 5815 W	MILLER, JAMES E & JUDITH F;	(JT)	170 N 100 W	HERRIMAN UT	84065586	71	119	620	0	620	812
2635202016	202016	12811 S PIONEER ST	MILLER, JAMES E & JUDITH F;	(JT)	170 N 100 W	HERRIMAN UT	84065586	71	48	250	0	250	812
2635202021	202021	12833 S PIONEER ST	MARBLE, DAVID K & PAULINE W;	(JT)	12833 S 6000 W	HERRIMAN UT	840654670	71	113	86860	124000	102542	111
2635202022	202022	12633 S 6000 W	MARBLE, BRETT L & MERRIANNE W;	(JT)	12633 S 6000 W	HERRIMAN UT	840654670	71	113	86860	116600	100585	111
2635202023	202023	12677 S 6000 W	WOOD, BRETT G &	(JT)	12677 S 6000 W	HERRIMAN UT	84065	71	115	52780	188470	137048	111
2635202025	202025	12695 S 9000 W #APPROX	BOWLES PROPERTIES LC	(JT)	3009 W PIONEER ST	SOUTH JORDAN UT	84095852	71	2	500	0	73700	911
2635202026	202026	12729 S PIONEER ST	EGBERT, USA B &	(JT)	199 N 100 W	HERRIMAN UT	840655897	71	205	1070	0	500	999
2635226003	226003	5624 W 12885 S # APXBT	WALKER, GEORGE J FAMILY	WILFORD L; JT	199 N 100 W	HERRIMAN UT	840655897	71	1245	65300	0	1070	816
2635226005	226005	5624 W 12885 S # APXBT	WALKER, GEORGE J FAMILY	PARTNERSHIP	199 N 100 W	HERRIMAN UT	840655897	71	1245	65300	0	6530	816
2635226006	226006	12707 S 5915 W	BUTTERFIELD EIGHT	PARTNERSHIP	146 W MAIN ST	HERRIMAN UT	840655897	71	4259	21610	0	21610	812
2635251003	251003	273 N PIONEER ST	GREGORY, BOB V &	(JT)	273 N PIONEER ST	HERRIMAN UT	840653501	71	100	58500	135600	106755	111
2635251005	251005	26 W 200 N	WALKER, L NIEL & CECILIA B	(JT)	26 W 200 N	HERRIMAN UT	840650000	71	60	48100	96200	96200	111
2635251007	251007	46 W 200 N	BRYANT, MICHAEL H &	(JT)	26 W 200 N	HERRIMAN UT	840655812	71	7	2300	0	500	999
2635251008	251008	253 N PIONEER ST	BUTTERFIELD, NEPH S & EDNA L;	(JT)	25 W 200 N	HERRIMAN UT	840655812	71	7	2300	0	500	999
2635251010	251010	12806 S 6000 W	BUTTERFIELD, NEPH S & EDNA L;	(JT)	26 W 200 N	HERRIMAN UT	840655812	71	55	46600	78700	68915	111
2635252001	252001	260 N PIONEER ST	WALKER, JERRY W & GINA B;	(JT)	260 N PIONEER ST	HERRIMAN UT	840653501	71	100	58500	170870	136485	111
2635252002	252002	240 N PIONEER ST	BUTTERFIELD, CLINTON S &	CATHERINE L (JT)	260 N PIONEER ST	HERRIMAN UT	840655828	71	55	46600	77600	66310	111
2635252003	252003	45 E 200 N	MOFRITT, RICHARD J &	(JT)	45 E 200 N	HERRIMAN UT	840655828	71	92	45100	0	45100	911
2635252005	252005	157 E 200 N	BUTTERFIELD, ALMON P &	(JT)	146 W MAIN ST	HERRIMAN UT	840655845	71	233	38500	89500	70400	111
2635252006	252006	159 E 200 N	BUTTERFIELD, ALMON P &	(JT)	146 W MAIN ST	HERRIMAN UT	840655845	71	233	38500	89500	70400	111
2635252007	252007	356 N PIONEER ST	MINES, GRANT J & MARIDIAN B;	(JT)	5830 W 12885 S	HERRIMAN UT	840653897	71	119	64760	169400	131616	111
2635252008	252008	12807 S PIONEER ST	HELSTEN, KOLENE A	(JT)	12818 S 5785 S	HERRIMAN UT	84065652	71	228	32430	64780	83910	812
2635252009	252009	12814 S 5815 W	ERNEST, DANNY & SHELLIE J;	(JT)	4041 S PEACHWOOD DR	SALT LAKE CITY UT	841194266	71	144	40300	119700	104300	901
2635252010	252010	5800 W 12885 S	FREEMAN, ARLYN K &	(JT)	55 E 200 N	HERRIMAN UT	840653595	71	102	58880	111600	111600	111
2635252011	252011	175 N PIONEER ST	FREEMAN, ARLYN K &	(JT)	55 E 200 N	HERRIMAN UT	84065	71	147	73980	99600	102444	111
2635253001	253001	125 N PIONEER ST # HRMN	BODELL, RONOLDO M; TR	(JT)	125 N PIONEER ST # HRMN	HERRIMAN UT	840653503	71	126	66780	118900	124465	111
2635253002	253002	125 N PIONEER ST # HRMN	MARSHALL, WILLY; ET AL	(JT)	125 N PIONEER ST	HERRIMAN UT	84065	71	126	66780	118900	104677	111

BK8740PC3553

PARCEL	PAR. 6DIGIT LOCATION A	OWNER NAME	NAME CONT	MARLING AD	CITY STATE	ZIP CODE	TAX. DIST	TOTAL ACRE	LAND VALUE	BUILDING V	TAXABLE	VA	PROP. TYPE
263540509	415009	ROUSION, STEVEN P &	FRANCES E; JT	13133 S 6000 W	RIVERTON UT	840654603	71	42	43400	52000	74470	118	
263540602	40602	LUCKON, CLINTON V		13103 S 2875 W	RIVERTON UT	840654603	71	62	49600	70400	65450	111	
263540603	40603	EASTMAN, DONNA A TR		66 S 100 E # HRMN	RIVERTON UT	84065	71	89	59600	69600	68660	111	
263540619	40619	LUCY, JANE MILLER FAMILY LC		126 E MAIN ST	RIVERTON UT	840652238	71	30	32500	92700	70565	111	
263540620	40620	WAGNER, KENT S &		5841 W 13100 S	HERRIMAN UT	840653965	71	31	36400	13200	126005	111	
263540621	40621	MILLER, JAMES E &		170 N 100 W	HERRIMAN UT	84065	71	64	39880	4600	28084	911	
263540622	40622	SHAW, JAMES L		2594 W 14400 S	BLUFFDALE UT	840655004	71	40	39600	10000	78230	104	
263540623	40623	WOMESTAR LLC		5815 W 13100 S	RIVERTON UT	840655066	71	37	35700	93800	71830	111	
263540624	40624	STONES, CHRISTOPHER T &		5801 W 13100 S	HERRIMAN UT	840653965	71	33	35700	86200	67945	111	
263540625	40625	LEARL, GERALD B &		13134 S 5800 W	RIVERTON UT	840653577	71	50	45500	48200	51635	104	
263540626	40626	LORDS, CALMAN &		13132 THUNDER MOUNTAIN LN	RIVERTON UT	840653577	71	4	45500	0	500	999	
263540629	40629	NORTHROP, MORRIS &		13138 THUNDER MOUNTAIN LN	RIVERTON UT	840653577	71	98	56700	218700	151470	111	
263540630	40630	KRAMER, DAVID &		13138 THUNDER MOUNTAIN LN	RIVERTON UT	840653577	71	51	45700	130600	96965	111	
263540631	40631	WRIGHT, DAVID &		13136 THUNDER MOUNTAIN LN	RIVERTON UT	840655299	71	360	45890	0	58500	111	
263540702	40702	COLTON, JEFF &		55 E 200 N	RIVERTON UT	84065	71	311	120	7000	7140	816	
263540708	40708	FREEMAN, ALBERT L; ET AL	THELMA K; JT	1980 W 13400 S	HERRIMAN UT	840655099	71	1208	120	120	0	120	
263540709	40709	FREEMAN, ARLINK &		1980 W 13400 S	RIVERTON UT	840655099	71	5	500	0	500	901	
263540710	40710	FREEMAN, CARMEN R		5975 W 13140 S	RIVERTON UT	840653532	71	71	38700	158800	107525	111	
263540711	40711	QUINN, FENTON G III &		5889 W 13140 S	RIVERTON UT	840653532	71	24	50800	111400	89210	111	
263540712	40712	FREEMAN, CARMEN R &		5975 W 13140 S	RIVERTON UT	840653532	71	70	50800	111400	89210	111	
263542800	42800	BOARD OF EDUCATION OF THE	JORDAN SCHOOL DISTRICT	249 W MAIN ST	HERRIMAN UT	840656553	71	38	38	0	0	954	
263542801	42801	CRANE, MILDRED		54 N 200 E # HRMN	HERRIMAN UT	840656508	71	57	47200	92400	76780	111	
263542802	42802	BUTTERFIELD, HERBERT &		20 N 200 E # HRMN	HERRIMAN UT	84065	71	125	66780	273360	192689	997	
263542803	42803	RAGSDALE, MICHAEL J &		20 N 200 E # HRMN	HERRIMAN UT	84065	71	102	53280	110100	90151	111	
263542804	42804	JOHNSTONE, LARRY		285 E MAIN ST	HERRIMAN UT	84065	71	23	34700	124600	87815	111	
263542805	42805	MILLER, JAMES E &		285 E MAIN ST	HERRIMAN UT	84065	71	282	100	1800	1700	812	
263542806	42806	PARK, EARL D & PEGGY B		13168 S 5700 W	HERRIMAN UT	840654636	71	41	43100	101400	78475	111	
263542807	42807	HARROW, ELMO L & TERRIL		13200 S 5700 W # HRMN	HERRIMAN UT	840654636	71	247	106860	76280	122907	111	
263542808	42808	JOE TORRICA LIMITED	PARTNERSHIP	44 S SHAGGY MOUNTAIN RD	HERRIMAN UT	840654636	71	52	49900	101600	80795	111	
263542809	42809	FORMAN, ROBERT R &	NANCY L; JT	13120 S 5700 W	RIVERTON UT	84065	71	92	39800	101000	77770	111	
263542810	42810	BROWN, LESLIE & DALELENE R	JT	5781 W 13100 S	RIVERTON UT	840654636	71	71	43900	79300	68960	111	
263542811	42811	PARKER, PAUL H &	(JT)	12436 S DOBREEN DR	RIVERTON UT	840656573	71	155	65000	0	0	911	
263542812	42812	SKINNER, NOEL & NYLA; JT		13174 S 5700 W	HERRIMAN UT	840654636	71	56	49900	109760	86790	111	
263542813	42813	MILLET, MARION T &		333 E AIRPORT RD A-205	HERRIMAN UT	840654636	71	100	58500	120400	89395	111	
263542814	42814	KWIK, EVAN D & CHERYL A	JT	PO BOX 124	HERRIMAN UT	840654636	71	100	58500	155900	117690	111	
263542815	42815	MILLET, MARION T &	MARYBETH G; TRS	13145 S 5800 W	RIVERTON UT	840653578	71	94	57000	115300	94765	111	
263542816	42816	FRANSEAN, PETS; ET AL		13135 S 5800 W	RIVERTON UT	840653578	71	26	500	0	500	801	
263542817	42817	HUNTSMAN, LADD		13168 S 5700 W	RIVERTON UT	840653578	71	170	81600	14100	95700	957	
263542818	42818	PARK, EDUANE &	PEGGY B; JT	13168 S 5700 W	RIVERTON UT	840654636	71	34	28800	0	28800	911	
263542819	42819	PARK, EDUANE &	PEGGY; JT	13168 S 5700 W	RIVERTON UT	840654636	71	60	48100	169700	119790	111	
263542820	42820	WALKER, ALLEN R &	JANETTE; JC	13180 S 5900 W	RIVERTON UT	840653577	71	216	81700	112800	132490	111	
263542821	42821	EASTMAN, WILLIAM S	LYNDA V; JT	13169 S 5700 W	RIVERTON UT	840653577	71	216	81700	112800	132490	111	
263542822	42822	SHANKSPEAR, VERNAL D & ROBYNL		PO BOX 472	RIVERTON UT	840650472	71	254	109280	180600	171289	111	
263542823	42823	WORKMAN, JOHN A &	TINA L; JT	13251 S 5700 W	HERRIMAN UT	840654636	71	23	34700	130000	94965	111	
263542824	42824	SHAW, MATTHEW C &	JAMIE R; JT	13117 S 5700 W	RIVERTON UT	840654636	71	23	34700	122000	88185	111	
263542825	42825	ELDRIDGE, JAMES G &	CANDIGEE; JT	5689 W 13100 S	HERRIMAN UT	840650000	71	71	38500	130900	93170	111	
263542826	42826	GRANDALL, JAMES G &	TIFFANIE; JT	5663 W 13100 S	HERRIMAN UT	840656535	71	71	38800	119000	86790	111	
263542827	42827	MEISER, THOMAS L &	VICKIE; JT	13155 S 5700 W	HERRIMAN UT	840656535	71	41	38800	102500	81695	111	
263542828	42828	CITY OF HERRIMAN		13011 S PIONEER ST	RIVERTON UT	84065	71	87	39800	0	0	953	
263542829	42829	WAGSTAFF INVESTMENTS	% PEGGY PARK	13115 W 2100 S	WEST VALLEY UT	841191211	71	184	203100	0	203100	902	
263542830	42830	COMPETE, MARLYN; ET AL		13168 S 5700 W	HERRIMAN UT	840654636	71	792	603700	0	0	816	
263542831	42831	QUESTAR GAS COMPANY		PO BOX 45380	SALT LAKE CITY UT	841450360	71	4	0	0	0	955	
263542832	42832	WALKER, GEORGE J & SONS	PARTNERSHIP	199 N 100 W	HERRIMAN UT	840656587	71	36	100	0	100	816	
263542833	42833	CRANE, ROBERTA J &	EVELYN; TRS	356 N PIONEER ST	HERRIMAN UT	840656587	71	1000	310	0	310	816	
263542834	42834	CRANE, ROBERTA J &	(JT)	125 N 100 E	HERRIMAN UT	84065	71	100	16500	0	16500	901	
263542835	42835	FREEMAN, VIOLET D; TRS ET AL		PO BOX 30007	SALT LAKE CITY UT	841300007	71	284	0	0	0	812	
263542836	42836	FASSIO, CHESTER &	KATHERINE; JT	668 E 4119 S	MURRAY UT	841072013	71	27	4500	0	4500	901	
263542837	42837	BUTLER, KENNETH R		301 W 5400 S # 201	MURRAY UT	841072828	71	138	22900	0	22900	901	
263542838	42838	BUTLER, KENNETH R		304 W 5400 S # 201	MURRAY UT	841072828	71	138	22900	0	22900	901	
263542839	42839	BOWLES, ROBERT I &		1205 W 4700 S	TAYLORSVILLE UT	841181209	71	328	56100	0	56100	901	
263542840	42840	COPPER HILLS EQUESTRIAN S & L	LLC	625 S 400 E	SALT LAKE CITY UT	841113915	71	563	250	0	250	905	

263542835

BR8740PG3559

PARCEL	PAR. 60817	LOCATION A	OWNER NAME	NAME CONT	MALLING AD	CITY STATE	ZIP CODE	TAX DIST	TOTAL ACRES	LAND VALUE	BUILDING V	TAXABLE V A	PROP. TYPE
3202326008	358008	6662 W 13900 S	BURDEN, TROY A &	MINER-BURDEN, DAM P., JT	6662 W 13900 S	HERRIMAN UT	840654630	71	240	65280	141900	123389	111
3202326009	358009	6022 W 13900 S	SALT LAKE COUNTY		2001 S STATE ST #4500	SALT LAKE CITY UT	841900002	71	1	0	0	0	951
3202326010	358010	6022 W 13900 S	DAVIS, SHIRLEY-LOU		2894 W JORDAN MEADOWS LN	WEST JORDAN UT	840643175	71	505	99800	38800	53481	118
3202327006	327006	6141 W 13900 S	BUDD, MIKE		6141 W 13900 S	RIVERTON UT	840653866	71	125	56090	142380	112596	111
3202327007	327007	6113 W 13900 S	GOODMAN, PHILIP B & ANNA M A		6113 W 13900 S	RIVERTON UT	840654641	71	125	56090	68300	96518	118
3202327009	327009	6079 W 13900 S	ANDERSON, KIMM C		6079 W 13900 S	RIVERTON UT	840654631	71	376	13600	0	13600	957
3202327010	327010	6021 W 13900 S	WALKER, RICHARD & JUDY S	JUDY S, JT	6021 W 13900 S	RIVERTON UT	840654631	71	118	85590	0	85590	111
3202327011	327011	6021 W 13900 S	WALKER, RICHARD & JUDY S	TC	6021 W 13900 S	HERRIMAN UT	840653927	71	382	137700	100485	100485	111
3202320002	200002	6613 W 13400 S	HAMILTON, BLAYDE W &	DEBORAH A B, JT	6613 W 13400 S	HERRIMAN UT	840654643	71	100	45000	137700	100485	111
3202320003	200003	6513 W 13400 S	GLUNT, BOYD R & DIANE R	TRS	6513 W 13400 S	HERRIMAN UT	840654643	71	100	45000	121200	106215	111
3202320004	200004	13420 S ROSE CANYON RD	HAMILTON, LA MONT L & ROSALIN	STACEY M, JT	13420 S ROSE CANYON RD	RIVERTON UT	840653902	71	100	45000	180570	115486	111
3202320005	200005	13702 S ROSE CANYON RD	NELSON, BRENT M &	DEBBIE C, JT	13702 S ROSE CANYON RD	HERRIMAN UT	840653931	71	570	82000	124200	124200	111
3202320011	200011	6793 W 13400 S	LEAH, JT	LEAH, JT	6793 W 13400 S	RIVERTON UT	840654645	71	117	48080	159400	115486	111
3202320012	200012	6747 W 13400 S	SWENSEN, DANA F &	ALIX, JT	6747 W 13400 S	RIVERTON UT	840654645	71	125	48080	150200	115486	111
3202320022	200022	6725 W 13400 S	WRIGHT, SHAWN R &	DIANA L, TRS	6725 W 13400 S	RIVERTON UT	840654645	71	117	48080	186600	131546	111
3202320024	200024	13766 S ROSE CANYON RD	MADSEN, DEE L A	SHAWNEE M, JT	13766 S ROSE CANYON RD	HERRIMAN UT	840654645	71	108	45090	170000	16340	111
3202320025	200025	13726 S ROSE CANYON RD	FRY, CORY L &	MICHELLE L, JT	13726 S ROSE CANYON RD	HERRIMAN UT	840653931	71	100	45090	170000	16340	111
3202320026	200026	13752 S ROSE CANYON RD	KJARR, DOUGLAS &	DEMYSE T, JT	13752 S ROSE CANYON RD	RIVERTON UT	840653931	71	100	45000	182900	125345	111
3202320028	200028	6781 W 13400 S	LOWELL W HAMILTON PROPERTIES	AMY, JT	6781 W 13400 S	RIVERTON UT	840654645	71	117	45880	171100	119717	111
3202320030	200030	6708 W 13400 S	HAMILTON, LAMONT J &	LAURA M, JT	6708 W 13400 S	RIVERTON UT	840654645	71	100	45000	174200	1000	812
3202320031	200031	6693 W 13400 S	COCHRAN, JAMES &	SANDRA R, JT	6693 W 13400 S	RIVERTON UT	840653927	71	100	45000	97100	78155	116
3202320032	200032	6523 W 13400 S	LOWELL W HAMILTON PROPERTIES	LC	6523 W 13400 S	RIVERTON UT	840653927	71	808	25300	52280	78006	111
3202320033	200033	6523 W 13400 S	LOWELL W HAMILTON PROPERTIES	INC	6523 W 13400 S	HERRIMAN UT	840654643	71	6906	18900	0	18900	812
3202320034	200034	6523 W 13400 S	LOWELL W HAMILTON PROPERTIES	LC	6523 W 13400 S	HERRIMAN UT	840654643	71	7242	720	0	720	812
3203000019	300019	6793 W 13400 S	ALTEGRA CREDIT COMPANY		150 ALLEGHERY CENTER	PITTSBURGH PA	152125556	71	606	186270	157100	128696	111
3203000026	400026	6774 W ROSE CANYON RD	LEWIS, RUSSELL D II		6774 W ROSE CANYON RD	HERRIMAN UT	840656334	71	124	49390	177270	100	812
3203000045	400045	6768 W ROSE CANYON RD	BATES, PHIL		6768 W ROSE CANYON RD	RIVERTON UT	840656334	71	915	100	0	45000	911
3203000046	400046	6768 W ROSE CANYON RD	LEWIS, RUSSELL D II		6768 W ROSE CANYON RD	RIVERTON UT	840656334	71	100	45000	0	45000	911
3203000049	400049	6822 W ROSE CANYON RD	FIELDSTONE PARTNERS, LLC		6965 UNION PARK AVE F 310	MOVALE UT	840470000	71	100	270	0	270	812
3203000052	400052	14410 S ROSE CANYON RD	JOHNSON, VALV		50 E NORTHTEMPLE ST #2200	SALT LAKE CITY UT	8411900002	71	435	76900	109900	85425	951
3210200019	200019	6426 W 14500 S APPROX	CORP OF PB OF CH, JC OF LDS		HC 1 #BERTHOFF	SALT LAKE CITY UT	841500002	71	500	84600	0	84600	911
3210200020	200020	6473 W 14500 S APPROX	WARR, JAMES L &	MYRNA L, TRS	14555 S 9600 W	SALT LAKE CITY UT	840653574	71	500	25000	0	25000	901
3210200034	200034	6472 W 14410 S	SMITH, WILLIAM B, TR		6472 W 14410 S	RIVERTON UT	840653574	71	1000	169300	148000	142224	111
3210200035	200035	14398 S 8400 W # APXBT	MT OLYMPIUS FINANCIAL, LC		PO BOX 8156	SALT LAKE CITY UT	841090156	71	509	100	66380	65480	816
3210200036	200036	6461 W 14900 S # APXBT	MCCALLISTER, J GARRY &	JANAMARIE, JT	14254 S ROSE CANYON RD	RIVERTON UT	840653930	71	508	27340	0	169300	911
3210400008	400008	14755 S 9600 W	ARLUN GEOPHYSICAL COMPANY,	INC	14254 S ROSE CANYON RD	RIVERTON UT	840653930	71	508	152800	0	152800	911
3210400009	400009	6450 W 14800 S	ARLUN GEOPHYSICAL COMPANY,	INC	4485 S ABRNADI RD	SALT LAKE CITY UT	841244005	71	1000	50000	0	272200	901
3210400010	400010	6775 W 14800 S	PRINCIPAL FUNDING CORP		525 S 300 E	SALT LAKE CITY UT	841135008	71	508	145500	0	145500	901
3210400011	400011	6725 W 14800 S	PRINCIPAL FUNDING CORP		525 S 300 E	SALT LAKE CITY UT	841135008	71	508	159100	0	159100	911
3210400012	400012	6675 W 14800 S	PRINCIPAL FUNDING CORP		525 S 300 E	SALT LAKE CITY UT	841135008	71	508	105500	0	105500	911
3210400013	400013	6625 W 14800 S	PRINCIPAL FUNDING CORP		525 S 300 E	SALT LAKE CITY UT	841135008	71	508	105500	0	105500	911
3210400014	400014	6575 W 14800 S	PRINCIPAL FUNDING CORP		525 S 300 E	SALT LAKE CITY UT	841135008	71	508	105500	0	105500	911
3210400015	400015	6475 W 14800 S	PRINCIPAL FUNDING CORP		525 S 300 E	SALT LAKE CITY UT	841135008	71	508	25400	0	25400	901
3210400016	400016	6425 W 14800 S	PRINCIPAL FUNDING CORP		525 S 300 E	SALT LAKE CITY UT	841135008	71	508	25400	0	25400	901
3210400017	400017	6726 W 15000 S	PRINCIPAL FUNDING CORP		525 S 300 E	SALT LAKE CITY UT	841135008	71	508	25500	0	25500	901
3210400018	400018	6776 W 15000 S	PRINCIPAL FUNDING CORP		525 S 300 E	SALT LAKE CITY UT	841135008	71	508	25400	0	25400	901
3210400019	400019	6676 W 15000 S	PRINCIPAL FUNDING CORP		525 S 300 E	SALT LAKE CITY UT	841135008	71	508	25400	0	25400	901
3210400020	400020	6626 W 15000 S	PRINCIPAL FUNDING CORP		525 S 300 E	SALT LAKE CITY UT	841135008	71	508	25400	0	25400	901
3210400021	400021	6626 W 15000 S	PRINCIPAL FUNDING CORP		525 S 300 E	SALT LAKE CITY UT	841135008	71	508	25400	0	25400	901
3210400022	400022	6526 W 15000 S	PRINCIPAL FUNDING CORP		525 S 300 E	SALT LAKE CITY UT	841135008	71	500	25000	0	25000	901
3210400023	400023	6526 W 15000 S	PRINCIPAL FUNDING CORP		525 S 300 E	SALT LAKE CITY UT	841135008	71	508	25400	0	25400	901
3210400024	400024	6426 W 15000 S	PRINCIPAL FUNDING CORP		525 S 300 E	SALT LAKE CITY UT	841135008	71	508	25400	0	25400	901
3210400025	400025	6426 W 15000 S	PRINCIPAL FUNDING CORP		525 S 300 E	SALT LAKE CITY UT	841135008	71	508	25400	0	25400	901
321100001	100001	6336 W 14300 S	HERRING, LEWIS, TR ET AL		PO BOX 1456	RIVERTON UT	840651456	71	500	1600	0	1600	816
321100002	100002	6336 W 14300 S	HERRING, LEWIS, TR ET AL		PO BOX 1456	RIVERTON UT	840651456	71	100	35350	0	35350	111
321100004	100004	14214 S 9275 W	BERDERI, VAN DEE, TR		2862 W 13760 S	RIVERTON UT	840651456	71	228	169660	72400	101533	111
321100006	100006	6074 W 14300 S # APXBT	BALLET, M D &	GARDNER, GEORGE L (TC)	3225 S 7270 W	MAGNNA UT	840443253	71	500	99200	0	99200	911
321100009	100009	6074 W 14300 S # APXBT	JENKINS, ALAN W		3212 S STATE ST	SOUTH LAKE UT	841193882	71	500	99200	0	99200	911

PARCEL	PAR_6DIGIT	LOCATION_A	OWNER_NAME	NAME_CONT	MAILING_AD	CITY_STATE	ZIP_CODE	TAX_DIST	TOTAL_ACRE	LAND_VALUE	BUILDING_V	TAXABLE_VA	PROP_TYPE
321410001	40001	5801 W 15701 S #APPROX	BUTTERFIELD, JAMES E &	SHIRLEY C; TRS	285 W MAIN ST	HERRIMAN UT	840856553	71	10000	1000	0	1000	816
2636200016	200016	5147 W LIONE ELEVEN HWY	SOUTH FARM LLC		2511 S WESTEMPLE ST	SOUTH SALT LAKE UT	841133060	72	4483	1108480	52000	1160480	901
2636400015	400015	5451 W LIONE ELEVEN HWY #A	CORP OF PB OF CH JC OF LDS		50 E NORTHTEMPLE ST #2200	SALT LAKE CITY UT	841500002	72	25740	47000	0	47000	812
2636400017	400017	4850 W 13400 S	HAMILTON LAND &	LIVESTOCK LTD	4850 W 13400 S	RIVERTON UT	840656425	72	1651	350	0	350	812
2636400018	400018	4870 W 13400 S	ASHCROFT, COLLETTE T H		4870 W 13400 S	RIVERTON UT	840656425	72	100	33000	0	33000	957
3222200002	200002	15901 S 6601 W #APPROX	PRINCIPAL FUNDING CORP		525 S 300 E	SALT LAKE CITY UT	841135088	72	6000	400000	0	800	816
3223000001	200001	5801 W 15901 S #APPROX	BUTTERFIELD, JAMES E &	SHIRLEY C; TRS	265 W MAIN ST	HERRIMAN UT	840856553	72	8000	800	0	800	816
3224100001	100001	5401 W 16001 S #APPROX	BUTTERFIELD, JAMES E &	SHIRLEY C; TRS	265 W MAIN ST	HERRIMAN UT	840856553	72	8000	800	0	800	816
3224200001	200001	5001 W 16001 S #APPROX	LAGUNA INVESTMENT COMPANY		2688 E WANDA WY	SALT LAKE CITY UT	841174644	72	16000	1600	0	1600	816

BK 8740 PG 356