


NOTICE OF SPECIAL MEETING

TO THE MEMBERS OF THE COUNTY COUNCIL OF WASATCH COUNTY,
UTAH, ACTING AS THE GOVERNING AUTHORITY OF THE TWIN CREEKS
SPECIAL SERVICE DISTRICT, WASATCH COUNTY, UTAH:

NOTICE IS HEREBY GIVEN that a special meeting of the County Council of Wasatch County, Utah (the "Council"), acting as the governing authority of the Twin Creeks Special Service District, Utah, will be held at the Council's regular meeting place at 4:00 p.m. on February 18, 2015, for the purpose of amending Assessment Ordinance No. 2010-009 of the Twin Creeks Special Service District, Wasatch County, Utah Special Assessment Area (Red Ledges Assessment Area), and related matters, and for the transaction of such other business incidental to the foregoing as may come before said meeting.




County Auditor/Clerk

ACKNOWLEDGMENT OF NOTICE
AND CONSENT TO SPECIAL MEETING


We, the Chair and members of the Council, do hereby acknowledge receipt of the foregoing Notice of Special Meeting, and we hereby waive any and all irregularities, if any, in such notice and in the manner of service thereof upon us and consent and agree to the holding of such special meeting at the time and place specified in said notice, and to the transaction of any and all business which may come before said meeting.



Chair



Councilmember




Councilmember




Councilmember



Councilmember



Councilmember



Councilmember

Heber City, Utah

February 18, 2015

A special meeting of the County Council of Wasatch County, Utah (the "Council"), acting as the governing authority of the Twin Creeks Special Service District, Wasatch County, Utah (the "Issuer"), was held on February 18, 2015, at the hour of 4:00 p.m. at the offices of the Council, at which meeting there were present and answering roll call the following members who constituted a quorum:

Mike Kohler	Chair
Kipp Bangerter	Vice Chair/Councilmember
Kendall Crittenden	Councilmember
Steve Farrell	Councilmember
Danny Goode	Councilmember
Greg McPhie	Councilmember
Michael Petersen	Councilmember

Also present:

Brent R. Titcomb	County Auditor/Clerk
------------------	----------------------

Absent:

After the meeting had been duly called to order and after other matters not pertinent to this resolution had been discussed, the County Auditor/Clerk presented to the Council a Certificate of Compliance with Open Meeting Law with respect to this February 18, 2015, meeting, a copy of which is attached hereto as Exhibit A.

The Chair then noted that the County Council is now convened in this meeting for the purpose, among other things, of adopting an amendment to Assessment Ordinance No. 2010-009 adopted on June 2, 2010 (the "Original Assessment Ordinance"), as previously amended, which levied assessments with respect to the "Twin Creeks Special Service District, Wasatch County, Utah Red Ledges Assessment Area (the "Red Ledges Assessment Area"). The following Second Amendment to Assessment Ordinance was then introduced in writing, was fully discussed, and pursuant to motion duly made by Councilmember Petersen and seconded by Councilmember Farrell adopted by the following vote:

AYE: Kohler, Crittenden, Farrell
Goode, McPhie, Petersen

NAY:

The Second Amendment to Assessment Ordinance was then signed by the Chair in open meeting and recorded in the official records of the Wasatch County, Utah. The Second Amendment to Assessment Ordinance is as follows:

ORDINANCE NO. _____

AN AMENDMENT TO ASSESSMENT ORDINANCE NO. 2010-009 FOR THE PURPOSE OF REVISING THE ASSESSMENT LIST ATTACHED TO SAID ASSESSMENT ORDINANCE NO. 2010-009 AS REVISED HEREIN; REAFFIRMING ASSESSMENT ORDINANCE NO. 2010-009; ESTABLISHING THE EFFECTIVE DATE OF THIS AMENDMENT TO ASSESSMENT ORDINANCE; AND RELATED MATTERS.

WHEREAS, on March 19, 2008, the County Council of Wasatch County, Utah (the "Council"), acting as the governing authority of the Twin Creeks Special Service District, Wasatch County, Utah (the "Special Service District"), adopted a Notice of Intention to Designate Proposed Assessment Area (the "Notice of Intention") wherein the Council expressed its intent to designate the Red Ledges Assessment Area for the purpose of financing the costs of the Improvements, including administrative and overhead costs, interest costs incurred during the construction of the Improvements, and the costs of funding a debt service reserve fund pursuant to the Red Ledges Assessment Area Act, Title 11, Chapter 42, Utah Code Annotated 1953, as amended (collectively, the "Act"); and

WHEREAS, on June 2, 2010, the Council adopted Assessment Ordinance No. 2010-009 (the "Original Assessment Ordinance") wherein the Council authorized the levy of an assessment on properties within the Red Ledges Assessment Area for the acquisition and construction of certain improvements within the Red Ledges Assessment Area (collectively, the "Improvements"); and

WHEREAS, on July 12, 2010, the Council adopted an Amendment to Assessment Ordinance No. 2010-009 (the "First Amendment" and together with the Original Assessment Ordinance, the "Assessment Ordinance") wherein the Council authorized a revised assessment list for the Red Ledges Assessment Area; and

WHEREAS, since the adoption of the Assessment Ordinance the Special Service District has determined to further amend the Assessment Ordinance, in accordance with the Act, to update the Assessment List showing the current owners of the benefited properties within the Red Ledges Assessment Area:

NOW THEREFORE, BE IT ORDAINED BY THE COUNTY COUNCIL OF WASATCH COUNTY, UTAH:

Section 1. Approval of Revised Assessment List. The Council hereby revises the assessment list attached to the Assessment Ordinance and hereby approves a new assessment list, a copy of which is attached hereto as Exhibit B and incorporated herein

by reference (the "Revised Assessment List"). The County hereby finds that the Revised Assessment List is just and equitable and that no piece of property listed in the assessment list will bear more than its proportionate share of the costs assessed against properties within the Red Ledges Assessment Area.

Section 2. Contestability. No assessment shall be declared invalid or set aside in whole or in part in consequence of any error or irregularity which does not go to the equity or justice of the assessment or proceeding. Any party who has not waived his objections to the same as provided by statute may commence a civil action in the district court with jurisdiction in Wasatch County against the Special Service District to enjoin the levy or collection of the assessment or to set aside and declare unlawful this Second Amendment to Assessment Ordinance.

Such action must be commenced and summons must be served on the Special Service District not later than thirty (30) days after the effective date of this Second Amendment to Assessment Ordinance. This action shall be the exclusive remedy of any aggrieved party. No court shall entertain any complaint which the party was authorized to make by statute but did not timely make or any complaint that does not go to the equity or justice of the assessment or proceeding.

After the expiration of the 30-day period provided in this section no suit to enjoin the levy, collection, or enforcement of the assessments, or in any other manner attacking or questioning the legality of the assessments may be instituted in this state, and no court shall have authority to inquire into these matters.

Section 3. Notice to Property Owners. The Special Service District is hereby authorized and directed to give notice of assessment by mail to the property owners in the Red Ledges Assessment Area. Said notice shall, among other things, state the amount of the revised assessment and the terms of payment. A copy of the form of notice of assessment is available for examination upon request at the office of the Special Service District.

Section 4. All Necessary Action Approved. The officials of the County and the Special Service District are hereby authorized and directed to take all action necessary and appropriate to effectuate the provisions of this Second Amendment to Assessment Ordinance.

Section 5. Reaffirmation of Assessment Ordinance; Repeal of Conflicting Provisions. Except as amended herein, the Assessment Ordinance is hereby reaffirmed and ratified. All ordinances or parts thereof in conflict with this Second Amendment to Assessment Ordinance are hereby repealed.

Section 6. Publication of Ordinances. Immediately after its adoption, this Second Amendment to Assessment Ordinance shall be signed by the Chair and County Auditor/Clerk and shall be recorded in the ordinance book kept for that purpose. This Second Amendment to Assessment Ordinance shall be published once in the Wasatch

Wave, a newspaper published and having general circulation in the County, and shall take effect immediately upon its passage and approval and publication as required by law.

PASSED AND APPROVED by the County Council, this February 18, 2015.

(SEAL)



By: Kendall Grotzender
Chair

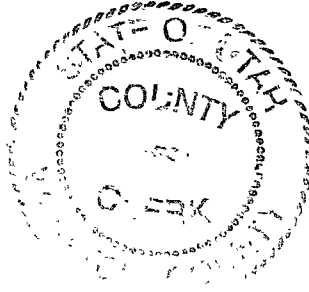
ATTEST:

By: Burt R. Titus
County Auditor/Clerk

Thereupon the Secretary of the Special Service District was authorized and directed to give notice of assessment by mail to the property owners in the Red Ledges Assessment Area.

After the transaction of other business not pertinent to the foregoing matter, the meeting was on motion duly made, seconded, and carried, adjourned.

(SEAL)



By: Kendall Suttenden
Chair

ATTEST:

By: Burt S. Titcomb
County Auditor/Clerk


STATE OF UTAH)
 : ss.
COUNTY OF WASATCH)

I, Brent R. Titcomb, the duly appointed, qualified, and acting County Auditor/Clerk of Wasatch County, Utah, do hereby certify that the above and foregoing is a full, true, and correct copy of the record of proceedings had by the County Council of Wasatch County, Utah, at its meeting held on February 18, 2015, insofar as the same relates to or concerns the Red Ledges Special Assessment Area as the same appears of record in my office.

I further certify that the Ordinance levying the assessments was recorded by me in the official records of Wasatch County, Utah, on February 18, 2015.

IN WITNESS WHEREOF, I have hereunto set my hand and affixed the corporate seal of Wasatch County, Utah, this February 18, 2015.

(SEAL)



By: Brent R. Titcomb
County Auditor/Clerk


STATE OF UTAH)
 : ss.
COUNTY OF WASATCH)

AFFIDAVIT OF MAILING
NOTICE OF ASSESSMENT

I, Theresa Bauer ^{Treasurer} the duly appointed, qualified, and acting ~~Secretary~~ of the Twin Creeks Special Service District, Utah, do hereby certify that on Feb 10, 2015, I caused a Notice of Assessment to be mailed to each property owner in the Twin Creeks Special Service District Wasatch County, Utah Red Ledges Assessment Area (the "Red Ledges Assessment Area") by United States mail, postage prepaid, at the last known address of such owner.

IN WITNESS WHEREOF, I have hereunto set my hand and affixed the corporate seal of Twin Creeks Special Service District, Wasatch County, Utah, this June 26, 2015.

(SEAL)



By: Theresa Bauer
~~Secretary~~
TREASURER

PROOF OF PUBLICATION

Attached to this page is the Proof of Publication, indicating by the affidavit of the publisher that said Amendment to Assessment Ordinance levying the assessments which were contained in the Amendment to Assessment Ordinance adopted by the County Council on February 18, 2015, was published one time in the Wasatch Wave.

EXHIBIT A

CERTIFICATE OF COMPLIANCE WITH OPEN MEETING LAW

I, Brent Titcomb the undersigned County Auditor/Clerk of Wasatch County, Utah (the "County"), do hereby certify, according to the records of the County in my official possession, and upon my own knowledge and belief, that in accordance with the requirements of Section 52-2-202, Utah Code Annotated, 1953, as amended, I gave not less than twenty-four (24) hours public notice of the agenda, date, time, and place of the February 18, 2015, public meeting held by the County as follows:


(a) By causing a Notice, in the form attached hereto as Schedule 1, to be posted at the County's principal offices on February 13, 2015, at least twenty-four (24) hours prior to the convening of the meeting, said Notice having continuously remained so posted and available for public inspection until the completion of the meeting; and

(b) By causing a copy of such Notice, in the form attached hereto as Schedule 1, to be delivered to the Wasatch Wave on February 13, 2015, at least twenty-four (24) hours prior to the convening of the meeting; and

(c) By causing a copy of such Notice, to be posted on the Utah Public Notice Website (<http://pmn.utah.gov>).

IN WITNESS WHEREOF, I have hereunto subscribed by official signature this February 18, 2015.

(SEAL)



By: Brent Titcomb
County Auditor/Clerk

SCHEDULE 1

NOTICE OF MEETING

EXHIBIT B**REVISED ASSESSMENT LIST****Red Ledges Lots with an Outstanding TCSSD Assessment**

Lot Number	Plat	Tax ID	Serial	Parcel	ERUs
2	Red Ledges Phase 1	ORX-1002	ORX-1002-0-033-035	00-0020-7260	1
3	Red Ledges Phase 1	ORX-1003	ORX-1003-0-033-035	00-0020-7261	1
6	Red Ledges Phase 1	ORX-1006	ORX-1006-0-033-035	00-0020-7264	1
7	Red Ledges Phase 1	ORX-1007	ORX-1007-0-033-035	00-0020-7265	1
8	Red Ledges Phase 1	ORX-1008	ORX-1008-0-033-035	00-0020-7266	1
9	Red Ledges Phase 1	ORX-1009	ORX-1009-0-033-035	00-0020-7267	1
10	Red Ledges Phase 1	ORX-1010	ORX-1010-0-033-035	00-0020-7268	1
11	Red Ledges Phase 1	ORX-1011	ORX-1011-0-033-035	00-0020-7269	1
12	Red Ledges Phase 1	ORX-1012	ORX-1012-0-033-035	00-0020-7270	1
14	Red Ledges Phase 1	ORX-1014	ORX-1014-0-033-035	00-0020-7272	1
15	Red Ledges Phase 1	ORX-1015	ORX-1015-0-033-035	00-0020-7273	1
17	Red Ledges Phase 1	ORX-1017	ORX-1017-0-033-035	00-0020-7275	1
18	Red Ledges Phase 1	ORX-1018	ORX-1018-0-033-035	00-0020-7276	1
20	Red Ledges Phase 1	ORX-1020	ORX-1020-0-033-035	00-0020-7278	1
21	Red Ledges Phase 1	ORX-1021	ORX-1021-0-033-035	00-0020-7279	1
22	Red Ledges Phase 1	ORX-1022	ORX-1022-0-033-035	00-0020-7280	1
23	Red Ledges Phase 1	ORX-1023	ORX-1023-0-033-035	00-0020-7281	1
24	Red Ledges Phase 1	ORX-1024	ORX-1024-0-033-035	00-0020-7282	1
25	Red Ledges Phase 1	ORX-1025	ORX-1025-0-033-035	00-0020-7283	1
26	Red Ledges Phase 1	ORX-1026	ORX-1026-0-033-035	00-0020-7284	1
27	Red Ledges Phase 1	ORX-1027	ORX-1027-0-033-035	00-0020-7285	1
30	Red Ledges Phase 1	ORX-1030	ORX-1030-0-033-035	00-0020-7288	1
31	Red Ledges Phase 1	ORX-1031	ORX-1031-0-033-035	00-0020-7289	1
32	Red Ledges Phase 1	ORX-1032	ORX-1032-0-033-035	00-0020-7290	1
35	Red Ledges Phase 1	ORX-1035	ORX-1035-0-033-035	00-0020-7293	1
36	Red Ledges Phase 1	ORX-1036	ORX-1036-0-033-035	00-0020-7294	1
37	Red Ledges Phase 1	ORX-1037	ORX-1037-0-033-035	00-0020-7295	1
38	Red Ledges Phase 1	ORX-1038	ORX-1038-0-033-035	00-0020-7296	1
40	Red Ledges Phase 1	ORX-1040	ORX-1040-0-033-035	00-0020-7298	1
41	Red Ledges Phase 1	ORX-1041	ORX-1041-0-033-035	00-0020-7299	1
42	Red Ledges Phase 1	ORX-1042	ORX-1042-0-033-035	00-0020-7300	1
43	Red Ledges Phase 1	ORX-1043	ORX-1043-0-028-035	00-0020-7301	1
44	Red Ledges Phase 1	ORX-1044	ORX-1044-0-028-035	00-0020-7302	1
45	Red Ledges Phase 1	ORX-1045	ORX-1045-0-028-035	00-0020-7303	1
46	Red Ledges Phase 1	ORX-1046	ORX-1046-0-028-035	00-0020-7304	1
47	Red Ledges Phase 1	ORX-1047	ORX-1047-0-028-035	00-0020-7305	1
49	Red Ledges Phase 1	ORX-1049	ORX-1049-0-028-035	00-0020-7307	1
50	Red Ledges Phase 1	ORX-1050	ORX-1050-0-028-035	00-0020-7308	1
51	Red Ledges Phase 1	ORX-1051	ORX-1051-0-028-035	00-0020-7309	1
52	Red Ledges Phase 1	ORX-1052	ORX-1052-0-028-035	00-0020-7310	1
53	Red Ledges Phase 1	ORX-1053	ORX-1053-0-028-035	00-0020-7311	1
54	Red Ledges Phase 1	ORX-1054	ORX-1054-0-028-035	00-0020-7312	1
55	Red Ledges Phase 1	ORX-1055	ORX-1055-0-028-035	00-0020-7313	1
56	Red Ledges Phase 1	ORX-1056	ORX-1056-0-028-035	00-0020-7314	1
57	Red Ledges Phase 1	ORX-1057	ORX-1057-0-033-035	00-0020-7315	1
58	Red Ledges Phase 1	ORX-1058	ORX-1058-0-033-035	00-0020-7316	1
60	Red Ledges Phase 1	ORX-1060	ORX-1060-0-033-035	00-0020-7318	1
61	Red Ledges Phase 1	ORX-1061	ORX-1061-0-033-035	00-0020-7319	1
62	Red Ledges Phase 1	ORX-1062	ORX-1062-0-033-035	00-0020-7320	1

Lot Number	Plat	Tax ID	Serial	Parcel	ERUs
63	Red Ledges Phase 1	ORX-1063	ORX-1063-0-033-035	00-0020-7321	1
64	Red Ledges Phase 1	ORX-1064	ORX-1064-0-033-035	00-0020-7322	1
66	Red Ledges Phase 1	ORX-1066	ORX-1066-0-033-035	00-0020-7324	1
68	Red Ledges Phase 1	ORX-1068	ORX-1068-0-028-035	00-0020-7326	1
69	Red Ledges Phase 1	ORX-1069	ORX-1069-0-028-035	00-0020-7327	1
71	Red Ledges Phase 1	ORX-1071	ORX-1071-0-028-035	00-0020-7329	1
72	Red Ledges Phase 1	ORX-1072	ORX-1072-0-028-035	00-0020-7330	1
74	Red Ledges Phase 1	ORX-1074	ORX-1074-0-028-035	00-0020-7332	1
75	Red Ledges Phase 1	ORX-1075	ORX-1075-0-028-035	00-0020-7333	1
76	Red Ledges Phase 1	ORX-1076	ORX-1076-0-028-035	00-0020-7334	1
78	Red Ledges Phase 2	ORX-2078	ORX-2078-0-033-03	00-0020-8196	1
80	Red Ledges Phase 1	ORX-1080	ORX-1080-0-033-035	00-0020-7338	1
81	Red Ledges Phase 1	ORX-1081	ORX-1081-0-033-035	00-0020-7339	1
82	Red Ledges Phase 1	ORX-1082	ORX-1082-0-033-035	00-0020-7340	1
83	Red Ledges Phase 1	ORX-1083	ORX-1083-0-033-035	00-0020-7341	1
84	Red Ledges Phase 1	ORX-1084	ORX-1084-0-034-035	00-0020-7342	1
85	Red Ledges Phase 1	ORX-1085	ORX-1085-0-033-035	00-0020-7343	1
86	Red Ledges Phase 1	ORX-1086	ORX-1086-0-033-035	00-0020-7344	1
88	Red Ledges Phase 1	ORX-1088	ORX-1088-0-033-035	00-0020-7346	1
91	Red Ledges Phase 1	ORX-1091	ORX-1091-0-033-035	00-0020-7349	1
92	Red Ledges Phase 1	ORX-1092	ORX-1092-0-033-035	00-0020-7350	1
93	Red Ledges Phase 1	ORX-1093	ORX-1093-0-033-035	00-0020-7351	1
94	Red Ledges Phase 1	ORX-1094	ORX-1094-0-034-035	00-0020-7352	1
95	Red Ledges Phase 1	ORX-1095	ORX-1095-0-034-035	00-0020-7353	1
98	Red Ledges Phase 1	ORX-1098	ORX-1098-0-034-035	00-0020-7355	1
100	Red Ledges Phase 1	ORX-1100	ORX-1100-0-034-035	00-0020-7357	1
101	Red Ledges Phase 1	ORX-1101	ORX-1101-0-034-035	00-0020-7358	1
102	Red Ledges Phase 1	ORX-1102	ORX-1102-0-034-035	00-0020-7359	1
103	Red Ledges Phase 1	ORX-1103	ORX-1103-0-034-035	00-0020-7360	1
105	Red Ledges Phase 1	ORX-1105	ORX-1105-0-034-035	00-0020-7362	1
110	Red Ledges Phase 1	ORX-1110	ORX-1110-0-034-035	00-0020-7367	1
111	Red Ledges Phase 1	ORX-1111	ORX-1111-0-034-035	00-0020-7368	1
113	Red Ledges Phase 1	ORX-1113	ORX-1113-0-034-035	00-0020-7370	1
114	Red Ledges Phase 1	ORX-1114	ORX-1114-0-034-035	00-0020-7371	1
116	Red Ledges Phase 1	ORX-1116	ORX-1116-0-034-035	00-0020-7373	1
117	Red Ledges Phase 1	ORX-1117	ORX-1117-0-034-035	00-0020-7374	1
118	Red Ledges Phase 1	ORX-1118	ORX-1118-0-034-035	00-0020-7375	1
120	Red Ledges Phase 1	ORX-1120	ORX-1120-0-034-035	00-0020-7377	1
121	Red Ledges Phase 1	ORX-1121	ORX-1121-0-034-035	00-0020-7378	1
122	Red Ledges Phase 1	ORX-1122	ORX-1122-0-034-035	00-0020-7379	1
125	Red Ledges Phase 1	ORX-1125	ORX-1125-0-034-035	00-0020-7382	1
126	Red Ledges Phase 1	ORX-1126	ORX-1126-0-034-035	00-0020-7383	1
134	Red Ledges Phase 1	ORX-1134	ORX-1134-0-034-035	00-0020-7391	1
135	Red Ledges Phase 1	ORX-1135	ORX-1135-0-034-035	00-0020-7392	1
136	Red Ledges Phase 1	ORX-1136	ORX-1136-0-034-035	00-0020-7393	1
137	Red Ledges Phase 1	ORX-1137	ORX-1137-0-034-035	00-0020-7394	1
138	Red Ledges Phase 1	ORX-1138	ORX-1138-0-034-035	00-0020-7395	1
139	Red Ledges Phase 1	ORX-1139	ORX-1139-0-034-035	00-0020-7396	1
140	Red Ledges Phase 1	ORX-1140	ORX-1140-0-034-035	00-0020-7397	1
141	Red Ledges Phase 1	ORX-1141	ORX-1141-0-034-035	00-0020-7398	1
142	Red Ledges Phase 1	ORX-1142	ORX-1142-0-034-035	00-0020-7399	1
143	Red Ledges Phase 1	ORX-1143	ORX-1143-0-034-035	00-0020-7400	1

Lot Number	Plat	Tax ID	Serial	Parcel	ERUs
144	Red Ledges Phase 1	ORX-1144	ORX-1144-0-034-035	00-0020-7401	1
145	Red Ledges Phase 1	ORX-1145	ORX-1145-0-034-035	00-0020-7402	1
146	Red Ledges Phase 1	ORX-1146	ORX-1146-0-034-035	00-0020-7403	1
147	Red Ledges Phase 1	ORX-1147	ORX-1147-0-034-035	00-0020-7404	1
148	Red Ledges Phase 1	ORX-1148	ORX-1148-0-034-035	00-0020-7405	1
149	Red Ledges Phase 1	ORX-1149	ORX-1149-0-034-035	00-0020-7406	1
150	Red Ledges Phase 1	ORX-1150	ORX-1150-0-034-035	00-0020-7407	1
151	Red Ledges Phase 1	ORX-1151	ORX-1151-0-034-035	00-0020-7408	1
152	Red Ledges Phase 1	ORX-1152	ORX-1152-0-034-035	00-0020-7409	1
153	Red Ledges Phase 1	ORX-1153	ORX-1153-0-034-035	00-0020-7410	1
154	Red Ledges Phase 1	ORX-1154	ORX-1154-0-034-035	00-0020-7411	1
155	Red Ledges Phase 1	ORX-1155	ORX-1155-0-034-035	00-0020-7412	1
156	Red Ledges Phase 1	ORX-1156	ORX-1156-0-034-035	00-0020-7413	1
157	Red Ledges Phase 1	ORX-1157	ORX-1157-0-034-035	00-0020-7414	1
158	Red Ledges Phase 1	ORX-1158	ORX-1158-0-034-035	00-0020-7415	1
159	Red Ledges Phase 1	ORX-1159	ORX-1159-0-034-035	00-0020-7416	1
160	Red Ledges Phase 1	ORX-1160	ORX-1160-0-034-035	00-0020-7417	1
161	Red Ledges Phase 1	ORX-1161	ORX-1161-0-034-035	00-0020-7418	1
162	Red Ledges Phase 1	ORX-1162	ORX-1162-0-034-035	00-0020-7419	1
163	Red Ledges Phase 1	ORX-1163	ORX-1163-0-034-035	00-0020-7420	1
164	Red Ledges Phase 1	ORX-1164	ORX-1164-0-034-035	00-0020-7421	1
165	Red Ledges Phase 1	ORX-1165	ORX-1165-0-034-035	00-0020-7422	1
166	Red Ledges Phase 1	ORX-1166	ORX-1166-0-034-035	00-0020-7423	1
167	Red Ledges Phase 1	ORX-1167	ORX-1167-0-034-035	00-0020-7424	1
168	Red Ledges Phase 1	ORX-1168	ORX-1168-0-034-035	00-0020-7425	1
169	Red Ledges Phase 1	ORX-1169	ORX-1169-0-034-035	00-0020-7426	1
170	Red Ledges Phase 1	ORX-1170	ORX-1170-0-034-035	00-0020-7427	1
171	Red Ledges Phase 1	ORX-1171	ORX-1171-0-034-035	00-0020-7428	1
174	Red Ledges Phase 1	ORX-1174	ORX-1174-0-034-035	00-0020-7431	1
175	Red Ledges Phase 1	ORX-1175	ORX-1175-0-034-035	00-0020-7432	1
176	Red Ledges Phase 1	ORX-1176	ORX-1176-0-034-035	00-0020-7433	1
179	Red Ledges Phase 1	ORX-1179	ORX-1179-0-034-035	00-0020-7436	1
180	Red Ledges Phase 1	ORX-1180	ORX-1180-0-034-035	00-0020-7437	1
186	Red Ledges Phase 1	ORX-1186	ORX-1186-0-034-035	00-0020-7443	1
187	Red Ledges Phase 1	ORX-1187	ORX-1187-0-034-035	00-0020-7444	1
189	Red Ledges Phase 1	ORX-1189	ORX-1189-0-034-035	00-0020-7446	1
190	Red Ledges Phase 1	ORX-1190	ORX-1190-0-034-035	00-0020-7447	1
191	Red Ledges Phase 1	ORX-1191	ORX-1191-0-034-035	00-0020-7448	1
192	Red Ledges Phase 1	ORX-1192	ORX-1192-0-034-035	00-0020-7449	1
193	Red Ledges Phase 1	ORX-1193	ORX-1193-0-034-035	00-0020-7450	1
194	Red Ledges Phase 1	ORX-1194	ORX-1194-0-034-035	00-0020-7451	1
196	Red Ledges Phase 1	ORX-1196	ORX-1196-0-034-035	00-0020-7453	1
197	Red Ledges Phase 1	ORX-1197	ORX-1197-0-034-035	00-0020-7454	1
198	Red Ledges Phase 1	ORX-1198	ORX-1198-0-034-035	00-0020-7455	1
199	Red Ledges Phase 1	ORX-1199	ORX-1199-0-034-035	00-0020-7456	1
200	Red Ledges Phase 1	ORX-1200	ORX-1200-0-034-035	00-0020-7457	1
201	Red Ledges Phase 1	ORX-1201	ORX-1201-0-034-035	00-0020-7458	1
202	Red Ledges Phase 1	ORX-1202	ORX-1202-0-034-035	00-0020-7459	1
203	Red Ledges Phase 1	ORX-1203	ORX-1203-0-033-035	00-0020-7460	1
204	Red Ledges Phase 1	ORX-1204	ORX-1204-0-033-035	00-0020-7461	1
205	Phase 1Q	ORX-1Q205	ORX-1Q205-0-034-035	00-0021-0343	1
206	Phase 1Q	ORX-1Q206	ORX-1Q206	00-0021-0344	1

Lot Number	Plat	Tax ID	Serial	Parcel	ERUs
207	Phase 1Q	0RX-1Q207	0RX-1Q207	00-0021-0345	1
208	Phase 1Q	0RX-1Q208	0RX-1Q208	00-0021-0346	1
209	Phase 1Q	0RX-1Q209	0RX-1Q209	00-0021-0347	1
210	Phase 1Q	0RX-1Q210	0RX-1Q210	00-0021-0348	1
211	Phase 1Q	0RX-1Q211	0RX-1Q211	00-0021-0349	1
212	Phase 1Q	0RX-1Q212	0RX-1Q212	00-0021-0350	1
213	Phase 1Q	0RX-1Q213	0RX-1Q213	00-0021-0351	1
214	Phase 1Q	0RX-1Q214	0RX-1Q214	00-0021-0352	1
215	Phase 1Q	0RX-1Q215	0RX-1Q215	00-0021-0353	1
216	Phase 1Q	0RX-1Q216	0RX-1Q216	00-0021-0354	1
217	Phase 1Q	0RX-1Q217	0RX-1Q217	00-0021-0355	1
218	Phase 1Q	0RX-1Q218	0RX-1Q218	00-0021-0356	1
219	Phase 1Q	0RX-1Q219	0RX-1Q219	00-0021-0357	1
220	Phase 1Q	0RX-1Q220	0RX-1Q220	00-0021-0358	1
221	Phase 1Q	0RX-1Q221	0RX-1Q221	00-0021-0359	1
222	Phase 1Q	0RX-1Q222	0RX-1Q222	00-0021-0360	1
223	Phase 1Q	0RX-1Q223	0RX-1Q223	00-0021-0361	1
224	Phase 1Q	0RX-1Q224	0RX-1Q224	00-0021-0362	1
225	Phase 1Q	0RX-1Q225	0RX-1Q225	00-0021-0363	1
226	Phase 1Q	0RX-1Q226	0RX-1Q226	00-0021-0364	1
244	Red Ledges Phase 2	0RX-2244	0RX-2244-0-033-035	00-0020-8197	1
245	Red Ledges Phase 2	0RX-2245	0RX-2245-0-033-035	00-0020-8198	1
246	Red Ledges Phase 2	0RX-2246	0RX-2246-0-033-035	00-0020-8199	1
247	Red Ledges Phase 2	0RX-2247	0RX-2247-0-033-035	00-0020-8200	1
248	Red Ledges Phase 2	0RX-2248	0RX-2248-0-033-035	00-0020-8201	1
250	Red Ledges Phase 2	0RX-2250	0RX-2250-0-033-035	00-0020-8203	1
252	Red Ledges Phase 2	0RX-2252	0RX-2252-0-033-035	00-0020-8205	1
253	Red Ledges Phase 2	0RX-2253	0RX-2253-0-033-035	00-0020-8206	1
254	Red Ledges Phase 2	0RX-2254	0RX-2254-0-033-035	00-0020-8207	1
255	Red Ledges Phase 2	0RX-2255	0RX-2255-0-033-035	00-0020-8208	1
256	Red Ledges Phase 2	0RX-2256	0RX-2256-0-033-035	00-0020-8209	1
257	Red Ledges Phase 2	0RX-2257	0RX-2257-0-033-035	00-0020-8210	1
259	Red Ledges Phase 2	0RX-2259	0RX-2259-0-033-035	00-0020-8212	1
260	Red Ledges Phase 2	0RX-2260	0RX-2260-0-033-035	00-0020-8213	1
261	Red Ledges Phase 2	0RX-2261	0RX-2261-0-033-035	00-0020-8214	1
262	Red Ledges Phase 2	0RX-2262	0RX-2262-0-033-035	00-0020-8215	1
265	Red Ledges Phase 2	0RX-2265	0RX-2265-0-033-035	00-0020-8218	1
266	Red Ledges Phase 2	0RX-2266	0RX-2266-0-033-035	00-0020-8219	1
267	Red Ledges Phase 2	0RX-2267	0RX-2267-0-033-035	00-0020-8220	1
268	Red Ledges Phase 2	0RX-2268	0RX-2268-0-033-035	00-0020-8221	1
269	Phase 2A	0RX-2A269	0RX-2A269-0-033-035	00-0020-9577	1
270	Phase 2A	0RX-2A270	0RX-2A270-0-033-035	00-0020-9578	1
271	Phase 2A	0RX-2A271	0RX-2A271-0-033-035	00-0020-9579	1
272	Phase 2A	0RX-2A272	0RX-2A272-0-033-035	00-0020-9580	1
273	Phase 2A	0RX-2A273	0RX-2A273-0-033-035	00-0020-9581	1
274	Phase 2A	0RX-2A274	0RX-2A274-0-033-035	00-0020-9582	1
275	Phase 2A	0RX-2A275	0RX-2A275-0-033-035	00-0020-9583	1
277	Phase 2A	0RX-2A277	0RX-2A277-0-033-035	00-0020-9585	1
278	Phase 2A	0RX-2A278	0RX-2A278-0-033-035	00-0020-9586	1
279	Phase 2A	0RX-2A279	0RX-2A279-0-033-035	00-0020-9587	1
280	Red Ledges Phase 2	0RX-2280	0RX-2280-0-033-035	00-0020-8222	1
281	Red Ledges Phase 2	0RX-2281	0RX-2281-0-033-035	00-0020-8223	1

Lot Number	Plat	Tax ID	Serial	Parcel	ERUs
282	Red Ledges Phase 2	ORX-2282	ORX-2282-0-033-035	00-0020-8224	1
283	Red Ledges Phase 2	ORX-2283	ORX-2283-0-033-035	00-0020-8225	1
284	Red Ledges Phase 2	ORX-2284	ORX-2284-0-033-035	00-0020-8226	1
288	Phase 2B	ORX-2B288	ORX-2B288-0-033-035	00-0020-9895	1
289	Phase 2B	ORX-2B289	ORX-2B289-0-033-035	00-0020-9896	1
290	Phase 2B	ORX-2B290	ORX-2B290-0-033-035	00-0020-9897	1
291	Phase 2B	ORX-2B-291	ORX-2B291-0-033-035	00-0020-9898	1
293	Phase 2C	ORX-2C-293	ORX-2C-293-0-033-035	00-0021-0621	1
294	Phase 2C	ORX-2C-294	ORX-2C-294-0-033-035	00-0021-0622	1
295	Phase 2C	ORX-2C-295	ORX-2C-295-0-033-035	00-0021-0623	1
296	Phase 2C	ORX-2C-296	ORX-2C-296-0-033-035	00-0021-0624	1
336	Phase 2C	ORX-2C-336	ORX-2C-336-0-033-035	00-0021-0625	1
337	Phase 2C	ORX-2C-337	ORX-2C-337-0-033-035	00-0021-0626	1
338	Phase 2C	ORX-2C-338	ORX-2C-338-0-033-035	00-0021-0627	1
339	Phase 2C	ORX-2C-339	ORX-2C-339-0-033-035	00-0021-0628	1
341	Phase 2B	ORX-2B341	ORX-2B341-0-033-035	00-0020-9900	1
342	Phase 2B	ORX-2B342	ORX-2B342-0-033-035	00-0020-9901	1
400	Phase 1J	ORX-1J400	ORX-1J400-0-034-035	00-0020-9710	1
401	Phase 1J	ORX-1J401	ORX-1J401-0-034-035	00-0020-9711	1
402	Phase 1K	ORX-1K402	ORX-1K402-0-034-035	00-0020-9984	1
403	Phase 1K	ORX-1K403	ORX-1K403-0-034-035	00-0020-9985	1
404	Phase 1K	ORX-1K404	ORX-1K404-0-034-035	00-0020-9986	1
407	Phase 1K	ORX-1K407	ORX-1K407-0-034-035	00-0020-9989	1
410	Phase 1K	ORX-1K410	ORX-1K410-0-034-035	00-0020-9992	1
411	Phase 1K	ORX-1K411	ORX-1K411-0-034-035	00-0020-9993	1
412	Phase 1K	ORX-1K412	ORX-1K412-0-034-035	00-0020-9994	1
413	Phase 1K	ORX-1K413	ORX-1K413-0-034-035	00-0020-9995	1
414	Phase 1N	ORX-1N414	ORX-1N414-0-034-035	00-0021-0127	1
416	Phase 1N	ORX-1N416	ORX-1N416-0-034-035	00-0021-0129	1
417	Phase 1N	ORX-1N417	ORX-1N417-0-034-035	00-0021-0130	1
419	Phase 1N	ORX-1N419	ORX-1N419-0-034-035	00-0021-0132	1
420	Phase 1N	ORX-1N420	ORX-1N420-0-034-035	00-0021-0133	1
421	Phase 1N	ORX-1N421	ORX-1N421-0-034-035	00-0021-0134	1
422	Phase 1N	ORX-1N422	ORX-1N422-0-034-035	00-0021-0135	1
424	Phase 1R	ORX-1R424	ORX-1R424	00-0021-0264	1
425	Phase 1R	ORX-1R425	ORX-1R425	00-0021-0265	1
429	Phase 1R	ORX-1R429	ORX-1R429	00-0021-0269	1
432	Phase 1R	ORX-1R432	ORX-1R432	00-0021-0272	1
433	Phase 1R	ORX-1R433	ORX-1R433	00-0021-0273	1
434	Phase 1R	ORX-1R434	ORX-1R434	00-0021-0274	1
435	Phase 1R	ORX-1R435	ORX-1R435	00-0021-0275	1
436	Phase 1R	ORX-1R436	ORX-1R436	00-0021-0276	1
437	Phase 1R	ORX-1R437	ORX-1R437	00-0021-0277	1
438	Phase 1R	ORX-1R438	ORX-1R438	00-0021-0278	1
439	Phase 1R	ORX-1R439	ORX-1R439	00-0021-0279	1
440	Phase 1R	ORX-1R440	ORX-1R440	00-0021-0280	1
441	Phase 1R	ORX-1R441	ORX-1R441	00-0021-0281	1
442	Phase 1R	ORX-1R442	ORX-1R442	00-0021-0282	1
443	Phase 1R	ORX-1R443	ORX-1R443	00-0021-0283	1
444	Phase 1R	ORX-1R444	ORX-1R444	00-0021-0284	1
445	Phase 1R	ORX-1R445	ORX-1R445	00-0021-0285	1
446	Phase 1R	ORX-1R446	ORX-1R446	00-0021-0286	1

Lot Number	Plat	Tax ID	Serial	Parcel	ERUs
447	Phase 1R	ORX-1R447	ORX-1R447	00-0021-0287	1
448	Phase 1R	ORX-1R448	ORX-1R448	00-0021-0288	1
449	Phase 1R	ORX-1R449	ORX-1R449	00-0021-0289	1
450	Phase 1R	ORX-1R450	ORX-1R450	00-0021-0290	1
451	Phase 1R	ORX-1R451	ORX-1R451	00-0021-0291	1
452	Phase 1R	ORX-1R452	ORX-1R452	00-0021-0292	1
453	Phase 1R	ORX-1R453	ORX-1R453	00-0021-0293	1
454	Phase 1R	ORX-1R454	ORX-1R454	00-0021-0294	1
455	Phase 1R	ORX-1R455	ORX-1R455	00-0021-0295	1
456	Phase 1R	ORX-1R456	ORX-1R456	00-0021-0296	1
458	Phase 1R	ORX-1R458	ORX-1R458	00-0021-0298	1
459	Phase 1R	ORX-1R459	ORX-1R459	00-0021-0299	1
460	Phase 1R	ORX-1R460	ORX-1R460	00-0021-0300	1
522	Red Ledges Phase 2	ORX-2522	ORX-2522-0-034-035	00-0020-8234	1
726	Phase 1G	ORX-1G726	ORX-1G726-0-033-035	00-0020-9707	1
727	Phase 1G	ORX-1G727	ORX-1G727-0-033-035	00-0020-9708	1
728	Phase 1G	ORX-1G728	ORX-1G728-0-033-035	00-0020-9709	1
729	Phase 1H	ORX-1G729	ORX-1H729-0-033-035	00-0020-9679	1
730	Phase 1H	ORX-1G730	ORX-1H730-0-033-035	00-0020-9680	1
731	Phase 1H	ORX-1G731	ORX-1H731-0-033-035	00-0020-9681	1
732	Phase 1H	ORX-1G732	ORX-1H732-0-033-035	00-0020-9682	1
733	Phase 1H	ORX-1G733	ORX-1H733-0-033-035	00-0020-9683	1
734	Phase 1L	ORX-1L734	ORX-1L734-0-033-035	00-0020-9998	1
736	Phase 1L	ORX-1L736	ORX-1L736-0-033-035	00-0021-0000	1
739	Phase 1L	ORX-1L739-0-033-035	ORX-1L739-0-033-035	00-0021-0003	1
741	Phase 1L	ORX-1L741	ORX-1L741-0-033-035	00-0021-0005	1
742	Phase 1L	ORX-1L742	ORX-1L742-0-033-035	00-0021-0006	1
743	Phase 1L	ORX-1L743	ORX-1L743-0-033-035	00-0021-0007	1
744	Phase 1L	ORX-1L744	ORX-1L744-0-033-035	00-0021-0008	1
745	Phase 1L	ORX-1L745	ORX-1L745-0-033-035	00-0021-0009	1
746	Phase 1L	ORX-1L746	ORX-1L746-0-033-035	00-0020-10010	1
747	Phase 1L	ORX-1L747	ORX-1L747-0-033-035	00-0020-10011	1
758	Phase 1P	ORX-1P758		00-0021-0202	1
759	Phase 1P	ORX-1P759		00-0021-0203	1
760	Phase 1P	ORX-1P760		00-0021-0204	1
761	Phase 1P	ORX-1P761		00-0021-0205	1
762	Phase 1P	ORX-1P762		00-0021-0206	1
763	Phase 1P	ORX-1P763		00-0021-0207	1
764	Phase 1P	ORX-1P764		00-0021-0208	1
765	Phase 1P	ORX-1P765		00-0021-0209	1
766	Phase 1P	ORX-1P766		00-0021-0210	1
767	Phase 1P	ORX-1P767		00-0021-0211	1
768	Phase 1P	ORX-1P768		00-0021-0212	1
769	Phase 1P	ORX-1P769		00-0021-0213	1
770	Phase 1P	ORX-1P770		00-0021-0214	1
771	Phase 1P	ORX-1P771		00-0021-0215	1
772	Phase 1P	ORX-1P772		00-0021-0216	1
773	Phase 1P	ORX-1P773		00-0021-0217	1
774	Phase 1P	ORX-1P774		00-0021-0218	1
775	Phase 1P	ORX-1P775		00-0021-0219	1
777	Phase 1P	ORX-1P777		00-0021-0221	1
778	Phase 1P	ORX-1P778		00-0021-0222	1

Lot Number	Plat	Tax ID	Serial	Parcel	ERUs
779	Phase 1P	ORX-1P779		00-0021-0223	1
780	Phase 1P	ORX-1P780		00-0021-0224	1
781	Phase 1P	ORX-1P781		00-0021-0225	1
782	Phase 1P	ORX-1P782		00-0021-0226	1
783	Phase 1P	ORX-1P783		00-0021-0227	1
791	Red Ledges Phase 2	ORX-2791	ORX-2791-0-033-035	00-0020-8232	1
792	Red Ledges Phase 2	ORX-2792	ORX-2792-0-033-035	00-0020-8233	1
Cabin Lot 10	Phase 1 Cabins (1b)	OZX-1B10	OZX-1B10-0-033-035	00-0020-7887	1
Cabin Lot 11	Phase 1 Cabins (1b)	OZX-1B11	OZX-1B11-0-033-035	00-0020-7888	1
Cabin Lot 12	Phase 1 Cabins (1b)	OZX-1B12	OZX-1B12-0-033-035	00-0020-7889	1
Cabin Lot 13	Phase 1 Cabins (1b)	OZX-1B13	OZX-1B13-0-033-035	00-0020-7890	1
Cabin Lot 14	Phase 1 Cabins (1b)	OZX-1B14	OZX-1B14-0-033-035	00-0020-7891	1
Cabin Lot 15	Phase 1 Cabins (1b)	OZX-1B15	OZX-1B15-0-033-035	00-0020-7892	1
Cabin Lot 16	Phase 1 Cabins (1b)	OZX-1B16	OZX-1B16-0-033-035	00-0020-7893	1
Cabin Lot 17	Phase 1 Cabins (1b)	OZX-1B17	OZX-1B17-0-033-035	00-0020-7894	1
Cabin Lot 18	Phase 1 Cabins (1b)	OZX-1B18	OZX-1B18-0-033-035	00-0020-7895	1
Cabin Lot 19	Phase 1 Cabins (1b)	OZX-1B19	OZX-1B19-0-033-035	00-0020-7896	1
Cabin Lot 2	Phase 1 Cabins (1b)	OZX-1B02	OZX-1B02-0-033-035	00-0020-7879	1
Cabin Lot 20	Phase 1 Cabins (1b)	OZX-1B20	OZX-1B20-0-033-035	00-0020-7897	1
Cabin Lot 21	Phase 1 Cabins (1b)	OZX-1B21	OZX-1B21-0-033-035	00-0020-7898	1
Cabin Lot 22	Phase 1 Cabins (1b)	OZX-1B22	OZX-1B22-0-033-035	00-0020-7899	1
Cabin Lot 23	Phase 1 Cabins (1b)	OZX-1B23	OZX-1B23-0-033-035	00-0020-7900	1
Cabin Lot 25	Phase 1 Cabins (1b)	OZX-1B25	OZX-1B25-0-033-035	00-0020-7902	1
Cabin Lot 26	Phase 1 Cabins (1b)	OZX-1B26	OZX-1B26-0-033-035	00-0020-7903	1
Cabin Lot 27	Phase 1 Cabins (1b)	OZX-1B27	OZX-1B27-0-033-035	00-0020-7904	1
Cabin Lot 28	Phase 1 Cabins (1b)	OZX-1B28	OZX-1B28-0-033-035	00-0020-7905	1
Cabin Lot 29	Phase 1 Cabins (1b)	OZX-1B29	OZX-1B29-0-033-035	00-0020-7906	1
Cabin Lot 3	Phase 1 Cabins (1b)	OZX-1B03	OZX-1B03-0-033-035	00-0020-7880	1
Cabin Lot 30	Phase 1 Cabins (1b)	OZX-1B30	OZX-1B30-0-033-035	00-0020-7907	1
Cabin Lot 31	Phase 1 Cabins (1b)	OZX-1B31	OZX-1B31-0-033-035	00-0020-7908	1
Cabin Lot 32	Phase 1 Cabins (1b)	OZX-1B32	OZX-1B32-0-033-035	00-0020-7909	1
Cabin Lot 33	Phase 1 Cabins (1b)	OZX-1B33	OZX-1B33-0-033-035	00-0020-7910	1
Cabin Lot 34	Phase 1 Cabins (1b)	OZX-1B34	OZX-1B34-0-033-035	00-0020-7911	1
Cabin Lot 35	Phase 1 Cabins (1b)	OZX-1B35	OZX-1B35-0-033-035	00-0020-7912	1
Cabin Lot 36	Phase 1 Cabins (1b)	OZX-1B36	OZX-1B36-0-033-035	00-0020-7913	1
Cabin Lot 37	Phase 1 Cabins (1b)	OZX-1B37	OZX-1B37-0-033-035	00-0020-7914	1
Cabin Lot 38	Phase 1 Cabins (1b)	OZX-1B38	OZX-1B38-0-033-035	00-0020-7915	1
Cabin Lot 39	Phase 1 Cabins (1b)	OZX-1B39	OZX-1B39-0-033-035	00-0020-7916	1
Cabin Lot 4	Phase 1 Cabins (1b)	OZX-1B04	OZX-1B04-0-033-035	00-0020-7881	1
Cabin Lot 40	Phase 1 Cabins (1b)	OZX-1B40	OZX-1B40-0-033-035	00-0020-7917	1
Cabin Lot 41	Phase 1B-Ammended	OZX-1B41	OZX-1B41-0-033-035	00-0020-7918	1
Cabin Lot 5	Phase 1 Cabins (1b)	OZX-1B05	OZX-1B05-0-033-035	00-0020-7882	1
Cabin Lot 6	Phase 1 Cabins (1b)	OZX-1B06	OZX-1B06-0-033-035	00-0020-7883	1
Cabin Lot 7	Phase 1 Cabins (1b)	OZX-1B07	OZX-1B07-0-033-035	00-0020-7884	1
Cabin Lot 8	Phase 1 Cabins (1b)	OZX-1B08	OZX-1B08-0-033-035	00-0020-7885	1
Cabin Lot 9	Phase 1 Cabins (1b)	OZX-1B09	OZX-1B09-0-033-035	00-0020-7886	1
CC-1	Phase 2D	ORX-2D001	ORX-2D001-0-033-035	00-0021-0141	1
CC-2	Phase 2D	ORX-2D002	ORX-2D002-0-033-035	00-0021-0142	1
CC-3	Phase 2D	ORX-2D003	ORX-2D003-0-033-035	00-0021-0143	1
CC-4	Phase 2D	ORX-2D004	ORX-2D004-0-033-035	00-0021-0144	1
CC-5	Phase 2D	ORX-2D005	ORX-2D005-0-033-035	00-0021-0145	1
CC-6	Phase 2D	ORX-2D006	ORX-2D006-0-033-035	00-0021-0146	1

Lot Number	Plat	Tax ID	Serial	Parcel	ERUs
CC-7	Phase 2D	0RX-2D007	0RX-2D007-0-033-035	00-0021-0147	1
CC-8	Phase 2D	0RX-2D008	0RX-2D008-0-033-035	00-0021-0148	1
CC-9	Phase 2D	0RX-2D009	0RX-2D009-0-033-035	00-0021-0149	1
CP2-1	Phase 1M	0ZX-1M01	0ZX-1M01-0-034-035	00-0021-0013	1
CP2-10	Phase 1M	0ZX-1M10	0ZX-1M10-0-034-035	00-0021-0022	1
CP2-11	Phase 1M	0ZX-1M11	0ZX-1M11-0-034-035	00-0021-0023	1
CP2-12	Phase 1M	0ZX-1M12	0ZX-1M12-0-034-035	00-0021-0024	1
CP2-2	Phase 1M	0ZX-1M02	0ZX-1M02-0-034-035	00-0021-0014	1
CP2-3	Phase 1M	0ZX-1M03	0ZX-1M03-0-034-035	00-0021-0015	1
CP2-4	Phase 1M	0ZX-1M04	0ZX-1M04-0-034-035	00-0021-0016	1
CP2-5	Phase 1M	0ZX-1M05	0ZX-1M05-0-034-035	00-0021-0017	1
CP2-6	Phase 1M	0ZX-1M06	0ZX-1M06-0-034-035	00-0021-0018	1
CP2-7	Phase 1M	0ZX-1M07	0ZX-1M07-0-034-035	00-0021-0019	1
CP2-8	Phase 1M	0ZX-1M08	0ZX-1M08-0-034-035	00-0021-0020	1
CP2-9	Phase 1M	0ZX-1M09	0ZX-1M09-0-034-035	00-0021-0021	1
JH-1	Phase 2E	0RX-2E01	0RX-2E01-0-033-035	00-021-0311	1
JH-2	Phase 2E	0RX-2E02	0RX-2E02-0-033-035	00-021-0312	1
JH-3	Phase 2E	0RX-2E03	0RX-2E03-0-033-035	00-021-0313	1
JH-4	Phase 2E	0RX-2E04	0RX-2E04-0-033-035	00-021-0314	1
JH-5	Phase 2E	0RX-2E05	0RX-2E05-0-033-035	00-021-0315	1
JH-6	Phase 2E	0RX-2E06	0RX-2E06-0-033-035	00-021-0316	1
JH-7	Phase 2E	0RX-2E07	0RX-2E07-0-033-035	00-021-0317	1
JH-8	Phase 2E	0RX-2E08	0RX-2E08-0-033-035	00-021-0318	1
Villa Lot 10D	Phase 1D	OVL-1D10	OVL-1D10-0-033-035	00-0020-9133	1
Villa Lot 12D	Phase 1E	OVL-1E12	OVL-1E12-0-033-035	00-0021-0045	1
Villa Lot 13D	Phase 1E	OVL-1E13	OVL-1E13-0-033-035	00-0021-0046	1
Villa Lot 14D	Phase 1E	OVL-1E14	OVL-1E14-0-033-035	00-0021-0047	1
Villa Lot 17D	Phase 1E	OVL-1E17	OVL-1E17-0-033-035	00-0021-0048	1
Villa Lot 18D	Phase 1E	OVL-1E18	OVL-1E18-0-033-035	00-0021-0049	1
Villa Lot 1C	Phase 1C	OVL-1C01	OVL-1C01-0-033-035	00-0020-9118	1
Villa Lot 1D	Phase 1D	OVL-1D01	OVL-1D01-0-033-035	00-0020-9124	1
Villa Lot 29D	Phase 1E	OVL-1E29	OVL-1E29-0-033-035	00-0021-0050	1
Villa Lot 2D	Phase 1D	OVL-1D02	OVL-1D02-0-033-035	00-0020-9125	1
Villa Lot 30D	Phase 1E	OVL-1E30	OVL-1E30-0-033-035	00-0021-0051	1
Villa Lot 3C	Phase 1C	OVL-1C03	OVL-1C03-0-033-035	00-0020-9120	1
Villa Lot 3D	Phase 1D	OVL-1D03	OVL-1D03-0-033-035	00-020-9126	1
Villa Lot 5C	Phase 1C	OVL-1C05	OVL-1C05-0-033-035	00-0020-9122	1
Villa Lot 5D	Phase 1D	OVL-1D05	OVL-1D05-0-033-035	00-0020-9128	1
Villa Lot 6C	Phase 1C	OVL-1C06	OVL-1C06-0-033-035	00-0020-9123	1
Villa Lot 6D	Phase 1D	OVL-1D06	OVL-1D06-0-033-035	00-0020-9129	1
Villa Lot 7D	Phase 1D	OVL-1D07	OVL-1D07-0-033-035	00-0020-9130	1
Villa Lot 8D	Phase 1D	OVL-1D08	OVL-1D08-0-033-035	00-0020-9131	1
Villa Lot 9D	Phase 1D	OVL-1D09	OVL-1D09-0-033-035	00-0020-9132	1
Total Subdivided ERUs					404

Future Development (714 ERUs)					
Future 28			OWC-0605-0-028-035	00-0007-8753	
Future 28			OWC-0606-0-028-035	00-0007-8761	
McNaughton Home			OHE-1696-0-033-035	00-0020-4145	
Public Park			OHE-1698-0-033-035	00-0020-4147	
Future 33			OHE-1700-0-033-035	00-0020-4149	
Future 27			OHE-1708-0-027-035	00-0020-6429	

Lot Number	Plat	Tax ID	Serial	Parcel	ERUs
Future 28			OHE-1709-0-028-035	00-0020-6430	
Future 28			OHE-1710-0-028-035	00-0020-6431	
Future 28			OHE-1711-0-028-035	00-0020-6432	
Future 28			OHE-1712-0-028-035	00-0020-6433	
Future 28			OHE-1713-0-028-035	00-0020-6434	
Future 28			OHE-1714-0-028-035	00-0020-6435	
Future 28			OHE-1715-0-028-035	00-0020-6436	
Future 28			OHE-1716-0-028-035	00-0020-6437	
Future 28			OHE-1717-0-028-035	00-0020-6438	
Future 28			OHE-1718-0-028-035	00-0020-6439	
Future 28			OHE-1719-0-028-035	00-0020-6440	
Future 33			OHE-1720-0-028-035	00-0020-6441	
Future 33			OHE-1734-0-033-035	00-0020-6442	
Future 33			OHE-1721-0-033-035	00-0020-6443	
Future 33			OHE-1725-0-033-035	00-0020-6447	
Future 33			OHE-1727-0-033-035	00-0020-6449	
Future 34			OHE-1728-0-034-035	00-0020-6450	
Future 34			OHE-1729-0-034-035	00-0020-6451	
Future 34- Maintenance			OHE-1730-0-034-035	00-0020-6452	
Future 34-Equestrian			OHE-1731-0-034-035	00-0020-6453	
Future 28			OHE-1732-0-028-035	00-0020-6454	
Future 28			OHE-1733-0-028-035	00-0020-6455	
Future 33			OHE-1698-1-033-035	00-0020-7129	
Future 33 and Village Center			OHE-1698-2-033-035	00-0020-7130	
Future 33			OHE-1698-3-033-035	00-0020-7131	
Parkstrip 33			OHE-1698-5-033-035	00-0020-7133	
Parkstrip 33			OHE-1698-6-033-035	00-0020-7134	
Parkstrip 33			OHE-1698-7-033-035	00-0020-7135	
Future 33			OHE-1698-8-033-035	00-0020-7136	
Parkstrip 33			OHE-1720-1-033-035	00-0020-7139	
Future 33			OHE-1734-1-033-035	00-0020-7143	
Future 34			OHE-1728-1-034-035	00-0020-7145	
Future 34			OHE-1728-2-034-035	00-0020-7146	
Future 34			OHE-1728-3-034-035	00-0020-7147	
Parkstrip 34			OHE-1730-1-034-035	00-0020-7148	
Parkstrip 34			OHE-1730-2-034-035	00-0020-7149	
Future 34			OHE-1731-1-034-035	00-0020-7150	
Future 34			OHE-1729-1-034-035	00-0020-7151	
Future 34			OHE-1729-2-034-035	00-0020-7152	
Future 34			OHE-1729-3-034-035	00-0020-7153	
Future 34			OHE-1729-5-034-035	00-0020-7155	
Future 34			OHE-1729-6-034-035	00-0020-7156	
Future 34			OHE-1729-7-034-035	00-0020-7157	
Future 34			OHE-1729-8-034-035	00-0020-7158	
Open Space /Golf Course/Roads P1			ORX-10PN-0-033-035	00-0020-7462	
Twin Creek Lift			ORX-1SSD-1-033-035	00-0020-7463	
Twin Creek Lift			ORX-1SSD-2-033-035	00-0020-7464	
Open Space P1B			OZX-1BOP-0-033-035	00-0020-7923	
Future 33			OHE-1734-3-033-035	00-0020-8194	
FireStation P2			ORX-2FRS-0-034-035		
Open Space P2			ORX-200B-034-035	00-0020-8240	
Open Space P2			ORX-20PN-034-035	00-0020-8241	

714

Lot Number	Plat	Tax ID	Serial	Parcel	ERUs
Twin Creek Related-34			OHE-1729-A-034-035	00-0020-9442	
Twin Creek Related-34			OHE-1729-B-034-035	00-0020-8443	
Twin Creek Related-34			OHE-1728-4-034-035	00-0020-8444	
			OHE-2049-0-033-035	00-0020-9720	

Future Development ERUs	714
Subdivided ERUs	404
Total Outstanding ERUs	<u>1,118</u>