

8518714

WHEN RECORDED RETURN TO:  
Greater Salt Lake Business District  
2595 East 3300 South  
Salt Lake City, Utah 84109

8518714  
02/04/2003 11:25 AM 14.00  
Book - 8733 Pg - 2724-2726  
GARY W. OTT  
RECORDER, SALT LAKE COUNTY, UTAH  
FIRST AMERICAN TITLE  
BY: ZJM, DEPUTY - WI 3 P.

**NOTICE OF LEASE**

Notice is hereby given that K & D Larsen 1st, L.L.C., as Lessor, and Resource Management, Inc., as Lessee, have entered into a lease agreement dated December 1, 2001 affecting real property located at 510 South 200 West, Salt Lake City, Utah 84101 and more particularly described in Exhibit A which is attached hereto and made a part hereof by this reference.

TAX ID No. 15-01-452-023

**DATED** January 31, 2003.

**LESSOR:**

K & D LARSEN 1st, L.L.C.

By: *Kurt L. Larsen*  
Kurt L. Larsen, Manager

By: *B. Dawn Larsen*  
B. Dawn Larsen, Manager

**LESSEE:**

RESOURCE MANAGEMENT, INC.

By: *Kurt L. Larsen*  
Kurt L. Larsen, President


FIRST AMERICAN TITLE  
REF # 152751

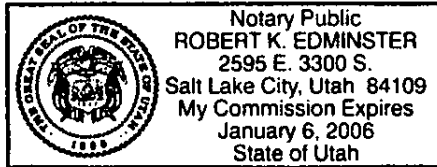
BK 8733 PG 2724

NOTICE OF LEASE  
NOTARY PAGE

STATE OF UTAH )  
 )  
 ) :ss.  
 )  
COUNTY OF Salt Lake )


The foregoing instrument was acknowledged before me this January 31, 2003 by Kurt L. Larsen and B. Dawn Larsen, Managers, K & D Larsen 1st, L.L.C.


  
\_\_\_\_\_  
Notary Public



STATE OF UTAH )  
 )  
 ) :ss.  
 )  
COUNTY OF Salt Lake )

The foregoing instrument was acknowledged before me this January 31, 2003 by Kurt L. Larsen, President, Resource Management, Inc.

  
\_\_\_\_\_  
Notary Public



BK8733PG2725

SBA 504 Loan No.: CDC 496-277-4002

**EXHIBIT A**

The land described in the foregoing document is located in Salt Lake County, State of Utah and is described more particularly as:

**Beginning at the Northeast Corner of Lot 6, Block 31, Plat "A", Salt Lake City Survey; thence South 00°08'47" West 251.15 feet; thence North 89°50'22" West 198.07 feet; thence North 00°08'47" East 86.05 feet; thence South 89°50'22" East 33.00 feet; thence North 00°08'47" East 168.10 feet; thence South 89°50'21" East 165.07 feet to the point of beginning.**

BK8733PG2726