

WHEN RECORDED MAIL TO AND MAIL TAX  
STATEMENTS TO:  
D.R. Horton, Inc., a Delaware corporation  
12351 S. Gateway Park Place #D100  
Draper, UT 84020  
Attn: Jonathan S. Thornley

(Space Above for Recorder's Use)


Tax Id No.: 38-654-0001, 38-654-0002, 38-654-0003, 38-654-0004, 38-654-0005, 38-654-0006, 38-654-0007,  
38-654-0008, 38-654-0009, 38-654-0010, 38-654-0011, 38-654-0012, 38-654-0013, 38-654-0014,  
38-654-0015, 38-654-0016, 38-654-0017, 38-654-0018, 38-654-0019, 38-654-0020, 38-654-0021,  
38-654-0022, 38-654-0023, 38-654-0024, 38-654-0025, 38-654-0026, 38-654-0027, 38-654-0028,  
38-654-0029, 38-654-0030, 38-654-0031, 38-654-0032, 38-655-0033, 38-655-0034, 38-655-0035,  
38-655-0036, 38-655-0053, 38-655-0054, 38-655-0055, 38-655-0056 and 38-642-0004

### SPECIAL WARRANTY DEED

For valuable consideration, the receipt of which is hereby acknowledged, HVAF, LLC, a Utah limited liability company and HVAF2, LLC, a Utah limited liability company ("Grantors"), hereby convey and warrants to D.R. Horton, Inc., a Delaware corporation, whose address is 12351 S. Gateway Park Place #D100, Draper, UT 84020 ("Grantee"), against all claiming by, through or under Grantors, but not otherwise, that certain real property (the "Property") located in Utah County, State of Utah, described on Exhibit A attached hereto and by this reference incorporated herein, together with all improvements installed upon the Property and all of the rights and appurtenances pertaining thereto, including, but not limited to, all easements, privileges, entitlements, rights of way and appurtenances benefiting the Property, and any development rights, air rights, mineral, oil and gas and other subsurface rights appurtenant to the Property, and all right, title, and interest of Grantor in and to adjacent streets, alleys easements and rights of way subject, however, to all covenants, conditions, restrictions, reservations, rights, easements and other matters appearing of record with respect to the Property.


#### GRANTORS:

HVAF, LLC, a Utah limited liability company  
By: TACE, LLC, a Utah limited liability company  
Its: Manager

By:   
Bart Brockbank  
Manager

Date of Execution: July 29, 2021


HVAF2, LLC, a Utah limited liability company  
By: TACE, LLC, a Utah limited liability company  
Its: Manager


By:   
Bart Brockbank  
Manager

Date of Execution: July 29, 2021

STATE OF UTAH )  
 : ss.  
COUNTY OF UTAH )


The foregoing document was duly acknowledged before me this 29 day of July, 2021, by Bart Brockbank in such person's capacity as the Manager of TACE, LLC, a Utah limited liability company, which entity is named as Manager to HVAF, LLC, a Utah limited liability company.


  
NOTARY PUBLIC



STATE OF UTAH )  
 : ss.  
COUNTY OF UTAH )

The foregoing document was duly acknowledged before me this 29 day of July, 2021, by Bart Brockbank in such person's capacity as the Manager of TACE, LLC, a Utah limited liability company, which entity is named as Manager to HVAF2, LLC, a Utah limited liability company.

  
NOTARY PUBLIC



**Exhibit A**  
**to the Special Warranty Deed**

**Legal Description of the Property**

That certain real property located in Utah County, Utah more particularly described as follows:

**PARCEL 1:**

Lots 1 through 32, inclusive, EDGEWATER TOWNHOMES AT AMERICAN FORK PLAT 1, according to the official plat thereof as recorded in the office of the Utah County Recorder, State of Utah on November 30, 2020 as Entry No. 188976:2020.

**PARCEL 1A:**

Non-exclusive easement for access, as established by the EDGEWATER TOWNHOMES AT AMERICAN FORK PLAT 1, recorded in the office of the Utah County Recorder, State of Utah on November 30, 2020 as Entry No. 188976:2020.

**PARCEL 2:**

Lots 33 through 36, inclusive, and Lots 53 through 56, inclusive, EDGEWATER TOWNHOMES AT AMERICAN FORK PLAT 2, according to the official plat thereof as recorded in the office of the Utah County Recorder, State of Utah on November 30, 2020 as Entry No. 188977:2020.

**PARCEL 2A:**

Non-exclusive easement for access, as established by the EDGEWATER TOWNHOMES AT AMERICAN FORK PLAT 2, recorded in the office of the Utah County Recorder, State of Utah on November 30, 2020 as Entry No. 188977:2020.

**PARCEL 3:**

Lot 4, EDGEWATER NORTH SUBDIVISION, according to the official plat thereof as recorded in the office of the Utah County Recorder, State of Utah on July 20, 2020 as Entry No. 103481:2020.