

42-255

Recording Requested by and
When Recorded Mail to:

Level 3 Communications, LLC
ROW – NIS Administrator
c/o Jared Bevans
1025 Eldorado Blvd.
Broomfield, CO . 80021

11750572
10/29/2013 02:35 PM \$347.00
Book - 10188 Pg - 6049-6090
GARY W. OTT
RECORDER, SALT LAKE COUNTY, UTAH
LEVEL 3 COMMUNICATIONS
1025 ELDORADO BLVD
BROOMFIELD CO 80021
BY: ZJM, DEPUTY - WI 42 P.

THIS SPACE FOR RECORDERS USE ONLY

TITLE OF DOCUMENT
**EASEMENT DEED BY COURT ORDER IN SETTLEMENT OF LANDOWNER
ACTION**

Joseph E. Jones, Esq.
FRASER STRYKER PC LLO
500 Energy Plaza
409 South 17th Street
Omaha, Nebraska 68102
Telephone: (402) 341-6000
Facsimile: (402) 341-8290
E-mail: jjones@fslf.com
(Pro Hac Vice Admission)
Attorney for Defendant Level 3 Communications, LLC

IN THE UNITED STATES DISTRICT COURT
FOR THE DISTRICT OF UTAH, CENTRAL DIVISION

MOYLE, LLC, the MICHAEL C. NORTH)	
FAMILY TRUST, and DELLE AUTO)	
TRUCK STOP, INC., for themselves and all)	
others similarly situated,)	
)	
Plaintiffs,)	Civil Action No. 2:10-cv-00477-
)	BSJ
vs.)	
)	Judge Bruce S. Jenkins
LEVEL 3 COMMUNICATIONS, LLC,)	
SPRINT COMMUNICATIONS COMPANY)	
L.P., and QWEST COMMUNICATIONS)	
CORPORATION,)	
)	
Defendants.)	
<hr/>		

AFFIDAVIT OF JOSEPH E. JONES

STATE OF NEBRASKA)
) ss.
COUNTY OF DOUGLAS)

JOSEPH E. JONES, being first duly sworn, deposes and says:


1. I am a member of the bar of the state of Nebraska and am an attorney with the law firm of Fraser Stryker PC LLO, counsel of record for Defendant Level 3 Communications, LLC ("Level 3").
2. On August 9, 2013, the court entered an Easement Deed by Court Order in Settlement of Landowner Action ("Court Ordered Easement").

3. Page 2, paragraph 1 of the Court Ordered Easement requires "a list of affected class members and their affected parcels [be] attached as Exhibit 1" to the Court Ordered Easement.

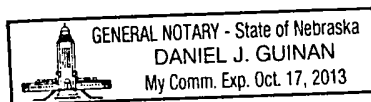
4. Page 2, paragraph 1 further provides that "[t]o the extent necessary to comply with the requirements of local recording offices, (1) each Grantee may attach to the recorded copy of this Easement Deed by Court Order in Settlement of Landowner Action the page or pages of Exhibit 1 listing parcels affected in the county of recordation by the easements granted to that Grantee . . . and (3) each Grantee may show, by affidavit, that the pages of Exhibit 1 that it attaches to the recorded copy of this Easement Deed by Court Order in Settlement of Landowner Action are true and correct."


5. Attached hereto is a true and correct copy of the Exhibit 1 for Defendant Level 3 to be incorporated into the Court Ordered Easement and to be filed of record in the local recording offices of Box Elder County, Utah.

Dated this 8th day of October 2013.

By: 
Joseph E. Jones
Fraser Stryker PC LLO
409 South 17th Street
500 Energy Plaza
Omaha, NE 68102
(402) 341-6000
jjones@fraserstryker.com
Attorneys for Level 3 Communications,
LLC

Subscribed and sworn to before me this 8th day of October, 2013.




Notary Public

FILED
U.S. DISTRICT COURT
2013 AUG -9 P 2:18
DISTRICT OF UTAH

UNITED STATES DISTRICT COURT
FOR THE DISTRICT OF UTAH
CENTRAL DIVISION – SALT LAKE CITY

BY: DEPUTY CLERK

MOYLE, LLC, the MICHAEL C. NORTH)
FAMILY TRUST, and DELLE AUTO TRUCK)
STOP, INC., for themselves and all others)
similarly situated,)

Plaintiffs,)

vs.)

LEVEL 3 COMMUNICATIONS, LLC,)
SPRINT COMMUNICATIONS COMPANY, L.P.,)
and QWEST COMMUNICATIONS)
CORPORATION,)

Defendants.)


Civil Action No. 2:10-cv-00477-BSJ
District Judge Bruce S. Jenkins

I hereby certify that the annexed is a true and correct
copy of a document or an electronic docket entry on
file at the United States District Court for the District
of Utah.

of pages 278
Date: 8/7/13

D. MARK JONES, Clerk

By: [Signature]
Deputy Clerk



**EASEMENT DEED BY COURT ORDER
IN SETTLEMENT OF LANDOWNER ACTION**

WHEREAS, the parties to the above-captioned class action (the "Action") entered into an Utah Class Settlement Agreement, as of January 13, 2012, (the "Settlement Agreement") (terms capitalized herein and not otherwise defined shall have the meanings ascribed to them in the Settlement Agreement); and

WHEREAS, on August 9, 2013, the Court entered a final Order and Judgment approving the Settlement Agreement and ordering that this Action may be settled as a class action on behalf of the following class:

A class (the "Settlement Class") defined as:

a class comprising all Persons who own or who claim to own, for any period of time during a Compensation Period, any Covered Property, *provided*, that "Settlement Class" or "Class" does not include: (1) Right-of-Way Providers and their predecessors, successors, parents, subsidiaries, and affiliates, past or present; (2) federal, state, and local governmental entities; (3) Native American nations and tribes; or (4) any Person who files a valid and timely exclusion on or before the Opt-Out Deadline.

Members of this Class are referred to below as Class Members;

WHEREAS, the Settlement Agreement provides for the entry of an Easement Deed by Court Order in Settlement of Landowner Action by which the Settling Defendants acquire, to the extent that Class Members have the right to transfer it, a permanent telecommunications easement in the Right of Way adjacent to the property of each Class Member;

THEREFORE, IT IS HEREBY ORDERED AND ADJUDGED THAT:

1. To the extent that each Class Member owns rights in the Easement Premises (as hereafter defined), the Class Member (the "Grantor") hereby grants to whichever of Sprint Communications Company L.P., Qwest Communications Company, LLC, Level 3 Communications, LLC, and WilTel Communications, Inc. has Designated for inclusion under a Settlement Agreement the Right of Way which adjoins, underlies or includes Covered Property owned by the Class Member, together with its successors, assigns, and licensees (the "Grantee"), a permanent telecommunications easement in the Easement Premises. For each county in which this Easement Deed by Court Order in Settlement of Landowner Action is being recorded, a list of affected Class Members and their affected parcels is attached as Exhibit 1. To the extent necessary to comply with the requirements of local recording offices, (1) each Grantee may attach to the recorded copy of this Easement Deed by Court Order in Settlement of Landowner Action the page or pages of Exhibit 1 listing parcels affected in the county of recordation by the easements granted to that Grantee, or (2) each Grantee may attach to each recorded copy of this

Easement Deed by Court Order in Settlement of Landowner Action all pages of Exhibit 1, and (3) each Grantee may show, by affidavit, that the pages of Exhibit 1 that it attaches to the recorded copy of this Easement Deed by Court Order in Settlement of Landowner Action are true and correct.

2. The terms and conditions of the permanent telecommunications easement that is the subject of this Easement Deed by Court Order in Settlement of Landowner Action are:

a perpetual easement and right of way (hereinafter, together with the rights and privileges herein granted, the "Easement") and right to place, lay, bury, construct, install, operate, repair, maintain (including aerial patrol), renew, rebuild, replace, upgrade, expand, relocate, and remove fiber optic cables, copper cables, coaxial cables or other cables through which voice, data, video or other signals are transmitted, conduits, inner ducts, hand holes, splice vaults, poles, optical or electronic equipment, regenerator huts, marker posts or signs, and other related facilities appropriate for installation, use, or maintenance of such cables (collectively, the "Telecommunications Cable System"), in, on, over, under, through and/or across the Easement Premises. The Easement Premises means all that real property that (a) either (i) is included within a parcel of property that is described in Exhibit 1 or (ii) has a common boundary with a parcel of property described in Exhibit 1 (the "Grantor's Property") (for purposes of this Telecommunications Cable System Easement Deed, a parcel of property shall be deemed to have a common boundary with the Easement Premises if it is separated by a non-navigable river or a street, road, or highway, other than a numbered state or federal highway) and that (b) (i) is or was used as a railroad right of way ("Railroad Right of Way") and (ii) is on a side of the centerline of the Railroad Right of Way that is next to the Grantor's Property (the "Grantor Side"), and (iii) extends no more than ten (10) feet on each side of the Grantee's

Telecommunications Cable System (A) as it existed on June 18, 2012 (B) where the actively used components of the Grantee's Telecommunications Cable System are moved or placed, provided, however, that only a single 20-foot easement per moved component may exist at any point in time in the Easement Premises, and the width of the moved component's Easement Premises shall be reduced on one side and increased by an equal linear footage on the other side wherever necessary in order that it shall in all places remain solely within the limits of a single Grantor Side of the Railroad Right of Way, and (C) where new components are installed to connect the existing Telecommunications Cable System to the edge of the Right of Way. The Easement shall be construed to grant Grantee all rights necessary to abandon in place unused components of Grantee's Telecommunications Cable System.

The Easement shall not include the right to construct on the Easement Premises regenerator huts and similar structures ("Buildings") in addition to those existing on June 18, 2012. The Easement shall include the rights to repair, replace, and expand existing Buildings, provided, however, that no such repair, replacement, or expansion shall increase the site that the Buildings occupy, or the height of any Building, by more than twenty-five percent. The Easement does not permit the construction of microwave towers, cell towers, or other components of a primarily aboveground statewide Telecommunications Cable System.

The Easement includes the right to temporarily use the entire Grantor Side of the Railroad Right of Way for construction or maintenance, so long as Grantee uses its best efforts not to interfere with any real property which, although within the boundaries of the Easement Premises, is actually being used by Grantor; provided, however, that in no event shall Grantee be prohibited from using such real property if it is commercially reasonable to do so under the circumstances or if Grantee's Telecommunications Cable System is currently located within such

area. The Easement shall include the right of reasonable ingress and egress to and from the Easement Premises over that portion of the Grantor's real property that underlies the Railroad Right of Way and, for repair and maintenance, over any existing private roads of Grantor, where access from public or railroad roads is not reasonably practical, provided Grantee has made commercially reasonable efforts to give prior notice to Grantor of Grantee's use of Grantor's private roads. Grantee shall not be liable for damages caused by its removal of trees, undergrowth, and brush within the Easement Premises necessary or appropriate for the enjoyment of the Easement. Nothing contained herein shall constitute a waiver of any right that Grantor may have for any damages to Grantor's property outside of the Easement Premises caused by Grantee's action. If Grantee's action causes damage to any of Grantor's existing improvements, including houses, garages, shops, sheds, and fences, or growing crops, which are within the Easement Premises, Grantee shall pay reasonable compensation to the Grantor for such damage to the extent provided by law.

From and after the date of the final Order and Judgment, subject to all the restrictions and limitations stated herein, the Easement includes the right to construct and install additional components of a Telecommunications Cable System within the Easement Premises. Grantee agrees that, unless (a) it is required to do so by the railroad or other owner of Railroad Right of Way or (b) it is commercially reasonable under the circumstances to do so, it will not install additional components of a Telecommunications Cable System in the area of the Easement Premises that is outside a parallel fence constructed by the railroad or other owner of Railroad Right of Way or is actually being used by the Grantor or its successor, provided, however, that the foregoing shall not be binding upon Grantee if Grantee's Telecommunications Cable System is currently located within such area. If Grantee's action causes damage to any of Grantor's

existing improvements, including houses, garages, shops, sheds, and fences, or growing crops, which are within the Easement Premises, Grantee shall pay reasonable compensation to the Grantor for such damage to the extent provided by law.

The Easement includes all rights necessary to the lawful occupation of the Easement Premises by an existing Telecommunications Cable System, and by any additional Telecommunications Cable System that is constructed and installed by or on behalf of Grantee in the Easement Premises and that is owned or operated by either (a) Grantee or (b) any person or entity to which Grantee sold, granted, leased, or otherwise transferred or may hereafter sell, grant, lease, assign, or otherwise transfer, all or any part of the rights in or use of such Telecommunications Cable System.

The Easement, however, does not apply to any Telecommunications Cable System that existed on June 18, 2012, but that was acquired by Grantee after that date (unless such Telecommunications Cable System or component thereof was acquired from any of Sprint Communications Company L.P.; Qwest Communications Company, LLC, f/k/a Qwest Communications Corporation; Level 3 Communications, LLC, Level 3 Communications, Inc., and Level 3 Telecom Holdings, Inc.; WilTel Communications, Inc.; WilTel Communications, LLC; and Williams Communications, LLC, f/k/a Williams Communications, Inc., f/k/a Vyvx, Inc.).

No oil, gas, or other mineral rights are granted and no existing oil, gas, or other mineral rights are expanded, limited, or affected by this instrument, provided, however, that Grantor shall not use a method of extraction that interferes with or impairs in any way the Easement, the Telecommunications Cable System, or the exercise of Grantee's rights herein.

Grantor shall not, nor shall Grantor authorize others to, construct or create any road, reservoir, excavation, obstruction, structure, or building or change the land grade on, in, over, under, through, or across the Easement Premises without the prior written consent of Grantee, provided that nothing herein shall be construed to affect the rights and obligations of any railroad with respect to the use, improvement, or alteration of its Railroad Right of Way, as provided in any agreement between the railroad and the Grantee, by applicable law, or otherwise.

It is understood and agreed that the Easement is not exclusive and is subject to all pre-existing uses and pre-existing rights to use the Easement Premises, whether such uses are by Grantor or others and whether for surface uses, crossings, or encroachments by communication companies or utilities. It is further understood and agreed that Grantor retains all of its existing rights, if any, to grant, convey, assign, and restrict any and all rights (including future rights and uses) on the Easement Premises, provided, however, and notwithstanding the foregoing, that Grantor shall not use or authorize others to use the Easement Premises in a manner that interferes with or impairs in any way Grantee's Telecommunications Cable System or the exercise by Grantee of the rights granted herein.

Subject to the terms hereof, Grantee shall have all other rights and benefits necessary or useful to the full and complete enjoyment and use of the Easement for the purposes stated herein, including the right to sell, grant, lease, or otherwise transfer all or any part of the rights in or use of the Telecommunications Cable System.

Grantor conveys the Easement without warranty of title to any property interest in the Easement Premises. This instrument does not address and shall not affect any real property rights, including the priority of interests, between Grantor and any railroad or between Grantee and any railroad, or any of their predecessors, successors, past or present predecessors in interest,

successors in interest, successors in title, members, partners, parents, subsidiaries, affiliates, lessees, assigns, and past, current, or future licensees or assignees. This Easement is not intended to impact or diminish any railroad's existing rights or property interests in the Right of Way. This Easement shall not be construed to permit Grantee to interfere with railroad operations. This Easement also shall not permit any component of a Telecommunications Cable System to remain in a Railroad Right of Way except (a) under existing or future agreements with the railroad or (b) in any Railroad Right of Way in which no railroad operates and no railroad retains any right, title, or interest. This Easement also shall not permit any new components to be installed to connect the existing Telecommunications Cable System to the edge of the Right of Way in any Railroad Right of Way as to which the Interstate Commerce Commission or the Surface Transportation Board has entered an order, pursuant to 49 U.S.C. § 10903, that the railroad is authorized to cease to provide or maintain rail service over that right of way and the railroad no longer provides or maintains rail service over that line, provided that if the railroad does not cease such rail service or later reactivates such service, then this limitation shall not apply.

This Telecommunications Cable System Easement Deed is executed and delivered on behalf of Grantor for the purpose of granting the Easement to Grantee in, on, over, under, through and/or across the Easement Premises to the full extent of Grantor's right, title or interest, if any, in or to the Easement Premises, and the Easement granted hereby shall affect the Easement Premises only to the extent of Grantor's right, title, and interest therein. Grantor and Grantee agree that this Telecommunications Cable System Easement Deed shall not grant any rights to the Easement Premises, or any portion thereof, in which Grantor holds no right, title or interest.

No rights reserved to Grantor herein shall be deemed to expand rights reserved to Grantor under any other easement, right of way, license, lease, or any similar instrument or court order. No limitation herein on the rights of Grantee shall be deemed to limit rights heretofore granted by Grantor or its predecessors in interest under any other easement, right of way, license, lease, or any similar instrument or court order.

The terms and provisions of this instrument shall constitute covenants running with the land and shall be binding upon and inure to the benefit of the Settling Defendants, the Grantor, their successors, assigns, personal representatives, and heirs.

This instrument fully sets forth the terms and conditions of the Easement. There are no oral or other written agreements between Grantor and Grantee that modify, alter, or amend this instrument.

TO HAVE AND TO HOLD the Easement, rights and privileges unto Grantee, its successors and assigns in perpetuity or until such time as Grantee shall cause the Easement to be released of record.

3. Settling Defendants may record this Easement under the terms and conditions set forth in the Settlement Agreements.

Date: 8/9/13



Honorable Bruce S. Jenkins
United States District Judge

EXHIBIT 1

LEVEL 3 / WILTEL

Exhibit 1
Salt Lake County, UT

DMS_ID	ASSESSOR	PARCELID	T	R	S	LEGALS	GRANTOR	ADDRESS	GRANTEE
UT035_0	635376001.00	01N-03W-	01	35	Free	THAT PART OF LOT 4, SEC 35, T 1N, R 3W, S L M LYING S OF STATE ROAD. LESS PARCEL DEEDED TO UTAH DEPARTMENT OF TRANSPORTATION 6.88 AC 5579-0310	Kennecott Utah Copper Corp	4700 W Daybreak Pkwy South Jordan, UT 84095	Level 3 Communications, LLC / WITTEL Communications, LLC
UT035_0	1504404005.00	01S-01W-	04	04		BEG 18.4 RDS E FR SW COR OF LOT 1, BLK 29, BRIGHTON FARMING PLAT; N 181.91 FT TO R OF W LINE OF RR; E'LY ALG CURVE TO L 303.68 FT; S 103.54 FT TO N R OF W LINE OF RR; S 71°14'30" W 249.46 FT; W 67.33 FT TO BEG. 1.043 AC 5665-0297 6013-2221 6355-0499 6412-2331 6556-1554 6623-0661 6853-0296,0300 8285-6010 8827-3260	Leasing Enterprises Inc	PO Box 7 Commerce City, CO 80037	Level 3 Communications, LLC
UT035_0	1504404006.00	01S-01W-	04	04		BEG N 89°55'23" E 283.60 FT & N 0°10'57" W 42 FT FR A MONUMENT AT INTERSECTION OF 500 S # 2650 W (FORMERLY 2300 W) SD PT ALSO BEING N 89°49'03" E 303.60 FT & N 0°10'57" W 20.94 FT FR SW COR LOT 1, BLK 29, BRIGHTON FARMING PLAT; N 0°10'57" W 194.07 FT TO S LINE OF RAIL ROAD R OF W; W'LY ALGA 3869.83 FT RADIUS CURVE TO R 244.12 FT TO E LINE OF 2650 W (FORMERLY 2300 W); S 0°10'57" E 198.16 FT; S 48°18'02" E 16.12 FT TO N LINE OF 500 S ST; N 89°55'23" E 231.60 FT TO BEG. 1.118 AC. 8025-2144	W & O Jones LLC	10 W 300 N Salt Lake City, UT 84103	Level 3 Communications, LLC
UT035_0	14101000020000.00	01S-02W-	10	10		THE NW 1/4 OF NE 1/4 & ALL OF NW 1/4 & THE N 1/2 OF SW 1/4 SEC 10, T1S, R 2W, S L M. LESS RAIL ROAD. LESS SALT LAKE COUNTY 260.31 AC OR L. 5621-1322, 6139-2892, 2979, 6202-445	Kennecott Utah Copper Corp	4700 W Daybreak Pkwy South Jordan, UT 84095	Level 3 Communications, LLC / WITTEL
UT035_0	13152000020000.00	01S-03W-	15	15		ALL SEC 15, T 1S, R 3W, S L M. EXCEPT TRACT TO CHEVRON CHEMICAL CO & STATE ROAD & LA & SL RR. LESS THAT PORTION LYING OUTSIDE MAGNA MOSQUITO ABATE DIST. 437.43 AC M OR L 6139-2892 6139-2979	Kennecott Utah Copper Corp	4700 W Daybreak Pkwy South Jordan, UT 84095	WITTEL Communications, LLC

Exhibit 1
Salt Lake County, UT

UT035_0	835456013.00	01N-01W-	COM 1 FT W OF SW COR LOT 2 BLK 57 PLAT C SLC SUR N	J Ronald &	3082 S 975 E	Level 3
0107	35	81 FT E 67 FT S 81 FT W 67 FT TO BEG 6533-2092 9522-2929,2927	Laurelee S	Bountiful, UT	Communications, LLC	
UT035_0	835456014.00	01N-01W-	COM 66 FT E OF SW COR LOT 2 BLK 57 PLAT C SLC SUR N	J Ronald &	3082 S 975 E	Level 3
0108	35	81 FT E 57 FT S 81 FT W 57 FT TO BEG 6533-2093 9522-2925,2927,2929	Laurelee S	Bountiful, UT	Communications, LLC	
UT035_0	1512154001.00	01S-01W-	COM N 0°00'55" W 18.6 FT FR SW COR LOT 10 BLK 25 5	DK Ltd	939 S 700 W	Level 3
01089	12	AC PLAT ABIG FIELD SUR N 0°00'01" W 488.8 FT N 89°57'55" E 346.7 FT S40°18'02" E 278.97 FT S 0°08'05" W 275.65 FT S 89°56'05" W 526.34 FT TO BEG LESS D&RG RR ROFW 5.49 AC		Salt Lake City, UT	Communications, LLC	
UT035_0	835456032.00	01N-01W-	N/A	Ricky L	920 W South	Level 3
0109	35		Andrews	Temple St	Communications, LLC	
UT035_0	1503257001.00	01S-01W-	LOT 26, BLK 5, IRVING PARK ADDITION. 539-430, 1162-	Utah Power &	825 NE	Level 3
01092	03	500	Light Co	Multnomah St,	84104	
				#1900	Communications, LLC /	
				c/o Pacifcorp	W/ITrel	
				Portland, OR	Communications, LLC	
				97232		
UT035_0	8354560410000.00	01N-01W-	BEG SE COR LOT 1, BLK 57, PLAT C, SLC SUR; N 00°00'55"	Steven L &	1 N 900 W	Level 3
0110	35	W 74.25 FT; S 89°58'36" W 99 FT; S 00°00'55" E 16.84 FT; N 89°39'38" W 13.96 FT; S 00°04'01" W 57.50 FT; N 89°58'36" E 113.04 FT TO BEG. 0.19 AC M OR L. 6654-2289 8689-6685 9497-6963 9745-5719 9750-4333 9753-5529	Bridget R	Salt Lake City, UT	Communications, LLC	
			Gordon JT	84101		
UT035_0	835478021.00	01N-01W-	COM AT SE COR LOT 3 BLK 59 PLAT C SLC SUR W 3 RDS N	Salt Lake	742 W South	Level 3
0116	35	20 RDS E3 RDS S 20 RDS TO BEG	Community Club	Temple St	Communications, LLC	
				Salt Lake City, UT	84104	

Exhibit 1
Salt Lake County, UT

UT035_0	835478025.00	01N-01W-	BEG 115.95 FT W FR SE COR OF LOT 2, BLK 59, PLAT C, SLC	Sons of A	738 W South	Level 3
0117		35	SUR; W 49.05 FT; N 20 RDS; E 180 FT M OR L TO W/LINE OF FENCE; S 18 ^o 37'27" W 311.3 FT M OR L; S 81 ^o 02'01" E 32.43 FT; S 30 FT TO BEG. 5520-2945 6951-1173	Gunn LC	Temple St Salt Lake City, UT	Communications, LLC
UT035_0	835478026.00	01N-01W-	N/A	Corner Property	825 N 300 W, C160 Salt Lake City, UT	Level 3 Communications, LLC
0118		35				
UT035_0	1411200017.00	01S-02W-	BEG S 0 ^o 01'17" W 981.45 FT & S 77 ^o 45'46" W 68.56 FT FR NE COR SEC 11, T 1S, R 2W, S L M; S 77 ^o 45'46" W 431.53 FT, M OR L; N 159.14 FT M OR L; W 313.03 FT M OR L; S 227.03 FT M OR L TO RR; SW 1/4 1344.1 FT ALG RR TO A PT ON A 5729.63 FT RADIUS CURVE; W 1/4 540.72 FT ALG SD CURVE TO R; N 1445.5 FT; S 89 ^o 54'13" E 1912.93 FT; S 87 ^o 02'29" E 400.5 FT; S 89 ^o 54'13" E 250 FT; S 43 ^o 46'11" E 34.63 FT; S 0 ^o 01'17" W 909.13 FT TO BEG. LESS UP & L 67.69 AC M OR L	Naniloa Investment Co Ltd	780 S 5600 W Salt Lake City, UT	Level 3 Communications, LLC
01241		11			84103 84104	
UT035_0	1401426001.00	01S-01W-	E 1/2 OF SE 1/4 SEC 1 T 1S R 2W S L MER 2020-0283 2032-	Utah Power & Light Co	825 NE Multnomah St, #1900 c/o Pacificcorp Portland, OR	Level 3 Communications, LLC
01247		06	0352 2801-0562		97232	
UT035_0	1401451016.00	01S-01W-	BEG S 89 ^o 53'22" E 659.995 FT FR S 1/4 COR OF SEC 1, T 1S, R 2W, S L M; S 89 ^o 53'22" E 659.995 FT; N 0 ^o 14'54" W 1172.634 FT; S 89 ^o 55'59" W 659.993 FT; S 0 ^o 14'53" E 1170.589 FT TO BEG. LESS STREET 17.25 AC M OR L. 5478-1270, 5635-1322, 5715-1841 5787-1966 5825-2935 6094-1695 9446-7965 9537-7592 9590-7563	Dredge Management LLC	537 W 600 S Salt Lake City, UT	Level 3 Communications, LLC
01248		06			84101	
UT035_0	1412101005.00	01S-02W-	LOT 2, RULON INDUSTRIAL PARK #1.	Bertoch Associates LC	9471 S McVea Ct South Jordan, UT	Level 3 Communications, LLC
01251		12			84095	

Exhibit 1
Salt Lake County, UT

UT035_0	1412101006.00	01S-02W-	LOT 1, RULON INDUSTRIAL PARK #1. 6986-0079 7176-	Michael E	5495 W Shea Dr	Level 3
01252		12	2743 8270-0489 8746-5516 8813-2544,2554 9335-4390,4400 9849-3533	Wilson	Salt Lake City, UT 84104	Communications, LLC
UT035_0	1412101011.00	01S-02W-	LOT 6, RULON INDUSTRIAL PARK #2 SUB. 8270-0487 8746-	Michael E	5495 W Shea Dr	Level 3
01253		12	5516 8746-5516 8813-2544,2554 9335-4390,4400 9849-3533	Wilson	Salt Lake City, UT 84104	Communications, LLC
UT035_0	1412101012.00	01S-02W-	LOTS 3 & 4, RULON INDUSTRIAL PARK #1. 6198-0677	MCI Telecommunic	500 Clinton Center Dr	Level 3
01254		12	6264-2250 6841-1730 7064-2357 7237-0085	ations Corp	Clinton, MS 39056	Communications, LLC
UT035_0	1412102014.00	01S-02W-	BEG S 89°54'06" E 2316.44 FT & S 0°05'54" W 42 FT FR	JMC	4970 W 2100 S	Level 3
01255		12	NW COR SEC 12, T 1S, R 2W, S L M; S 89°54'06" E 591.52 FT; S 0°05' 54" W 303.59 FT; S 77°46'29" W 605.47 FT; N 0°05'54" E 432.82 FT TO BEG. 5.00 AC M OR L	Investments LLC	West Valley, UT 84120	Communications, LLC
UT035_0	1412102015.00	01S-02W-	LOT 4, RULON INDUSTRIAL PARK # 2 AMD. 8184-0849	WPB	5445 W Shea Dr	Level 3
01256		12		Properties LC	c/o William P Bullock Salt Lake City, UT 84104	Communications, LLC
UT035_0	1412102019.00	01S-02W-	LOT 3, CAL-UTE INDUSTRIAL SUB.	McHugh	748 S 5300 W	Level 3
01257		12		Properties LC	Salt Lake City, UT 84104	Communications, LLC
UT035_0	1412102022.00	01S-02W-	LOT 4, CAL-UTE INDUSTRIAL SUB.	E Curtis Nelson	627 E Frances	Level 3
01258		12			Spokane, WA 99208	Communications, LLC
UT035_0	1412201001.00	01S-02W-	BEG S 89°54'06" E 2907.96 FT & S 0°05'54" W 42 FT FR	RM Rubber &	PO Box 393	Level 3
01259		12	NW COR SEC 12, T 1S, R 2W, SLM; S 89°54'06" E 496.79 FT; SE 1/4 414.03 FT ALG A 768 FT RADIUS CURVE TO R; S 77°46'29" W 912.07 FT; N 0°05'54" E 303.59 FT TO BEG. 3.90 ACRES M OR L.7777-2771	Plastics Co	West Jordan, UT 84084	Communications, LLC

Exhibit 1
Salt Lake County, UT

UT035_0	1506300004.00	01S-01W-	COM AT SW COR SEC 6, T 1S, R 1W, S1 MER N 2070 FT; E 130 FT; S 750 FT; E 790 FT S 1320 FT; W 920 FT TO BEG. LESS R.R. ROFW. 26.79 AC. 2155-0208	Utah Power & Light Co	825 NE Multnomah St, #1900	Level 3 Communications, LLC
01261		06			c/o Pacificorp Portland, OR 97232	
UT035_0	8363280240000.00	01N-01W-	N/A	Slhnet Investments LC	48 W Market St Salt Lake City, UT 84101	Level 3 Communications, LLC
0136		36				
UT035_0	8363280260000.00	01N-01W-	BEG SW COR BLK 101, PLAT A, SLC SUR; S 89'54'40" W 66 FT M OR L; S 0'07'06" E 131.78 FT; N 89'59'27" E 66 FT M OR L TO NW COR BLK 98, PLAT A, SLC SUR; N 131.86 FT TO SW COR SD BLK 101 BEING THE PT OF BEG. LESS PORTION DEEDED TO UTAH TRANSIT AUTHORITY. 8494-7313	Slhnet Investments LC	48 W Market St Salt Lake City, UT 84101	Level 3 Communications, LLC
0137		36				
UT035_0	8363280290000.00	01N-01W-	BEG SW COR BLK 101, PLAT A, SLC SUR; N 89'54'40" E 402.5 FT; S 34'51'23" E 161.85 FT TO N LINE BLK 98, PLAT A, SLC SUR; S 89'59'27" W ALG N LINE SD BLK 98 495 FT TO NW COR SD BLK 98; N 131.86 FT M OR L TO SW COR SD BLK 101 BEING THE PT OF BEG. LESS PORTION DEEDED TO UTAH TRANSIT AUTHORITY. ALSO LESS ANDEXCEPTING THAT PORTION OCCUPIED BY UTAH TRANSIT AUTHORITY. 1.14 AC MO OR L. 8494-7313, 7315	Slhnet Investments LC	48 W Market St 250 c/o Gastronomy Group Salt Lake City, UT 84101	Level 3 Communications, LLC
0138		36				
UT035_0	836352024.00	01N-01W-	BEG AT NE COR OF BLK 99, PLAT A, SLC SUR; S 358.3 FT; W 223.7 FT; S 27.65 FT; W 106.3 FT; N 220.95 FT; W 33 FT; N 165 FT; E 363 FT TO BEG. 5522-1117 6843-2531	W V Jacobson LLC	523 W 200 N Salt Lake City, UT 84116	Level 3 Communications, LLC
0141		36				

Exhibit 1
Salt Lake County, UT

UT035_0 0143	836353005.00	01N-01W- 36	N/A	City Front Partners II LLC	5295 S Commerce Dr, 175	Level 3 Communications, LLC
					c/o Bridge Investment Group LL	
					Murray, UT 84107	
UT035_0 0144	836353006.00	01N-01W- 36	N/A	City Front Partners II LLC	5295 S Commerce Dr, 175	Level 3 Communications, LLC
					c/o Bridge Investment Group LL	
					Murray, UT 84107	
UT035_0 0145	836353007.00	01N-01W- 36	N/A	City Front Partners II LLC	5295 S Commerce Dr, 175	Level 3 Communications, LLC
					c/o Bridge Investment Group LL	
					Murray, UT 84107	
UT035_0 0147	836354018.00	01N-01W- 36	BEG 7 RDS S OF NW COR LOT 4 BLK 82 PLAT A SLC SUR S 3	Boston Mills Holdings LLC	751 W 800 S Salt Lake City, UT 84104	Level 3 Communications, LLC
			RDS E 10 RDS N 3 RDS W 10 RDS TO BEG. 4616-724 5099- 0324 5668-978 5669-0980 6001-0110 7379-1260 7550- 1498 8084-0949,0952 9313-9032 9431-0598,0629 9522- 9542,9550 9869-9015			

Exhibit 1
Salt Lake County, UT

UT035_0	8363540250000.00	01N-01W-	BEG N 66 FT FR SW COR LOT 4, BLK 82, PL A, SLC SUR; N 99 FT; E 165 FT; S 66 FT; W 49.50 FT; S 33 FT; W 115.50 FT TO BEG. LESS & EXCEPT BEG N 02'00"27" W 66 FT & N 892'57"28" E 75.56 FT FR SD SW COR LOT 4; N 622'32"30" E 45.01 FT; S 02'00"27" E 20.72 FT; S 892'57"28" W 39.94 FT TO BEG. LESS & EXCEPT BEG N02'00"27" W 99 FT & N 892'57"28" E 137.52 FT FR SD SW COR LOT 4; N 592'25"51" E 31.91 FT; S 02'00"27" E 16.21 FT; S 892'57"28" W 27.48 FT TO BEG. 0.32 AC M OR L. 5193-0488 6056-0176,1776 6058-1177,1178 9596-7505 9800-8480	Ed James Aho	14 N 600 W	Level 3
0148	36			Salt Lake City, UT	Communications, LLC	
UT035_0	836354021.00	01N-01W-	BEG E 93.75 FT FR NW COR LOT 5, BLK 82, PLAT A SLC SUR; E 30 FT; S 90 FT; W 30 FT; N 90 FT TO BEG. ALSO BEG NE COR LOT 5, BLK 82, PLAT A, SLC SUR; W 2.5 RDS; S 7 RDS; E 2.5 RDS; N 7 RDS TO BEG. ALSO BEG NW COR LOT 6, BLK 82, PLAT A, SLC SUR; E 41.25 FT; S 115.5 FT; W 41.25 FT; N 115.5 FT TO BEG. ALSO BEG S 115.5 FT FR NW COR LOT 6, BLK 82, PLAT A, SLC SUR; E 41.25 FT; S 88 FT; W 66 FT; N 88 FT; E 24.75 FT TO BEG. ALSO BEG S 12.5 RDS FR NE COR LOT 5, BLK 82, PLAT A, SLC SUR; E 41.25 FT; N 2.75 FT; W 66 FT; S 2.75 FT; E 24.75 FT TO BEG. ALSO BEG E 2.5 RDS FR NW COR LOT 6, BLK 82, PLAT A, SLC SUR; E 10 RDS; S 20 RDS; W 10 RDS; N 20 RDS TO BEG.	GCH Investments LC	242 S 200 E	Level 3
0149	36			Salt Lake City, UT	Communications, LLC	
UT035_0	836355001.00	01N-01W-	N/A	Utah Power & Light Co	Level 3	
0150	36			700 NE Multnomah St, 700 c/o Pacific Corp R Strong Portland, OR 97232	Communications, LLC	
UT035_0	8363760270000.00	01N-01W-	N/A	Sihnet Investments LC	Level 3	
0155	36			48 W Market St, 200 Salt Lake City, UT 84101	Communications, LLC	

Exhibit 1
Salt Lake County, UT

UT035_0	8365030500000.00	01N-01W-	BEG S 89°59'07" W 66 FT FR SW COR BLK 119, PLAT A, SLC SUR; N 0°00'27" W 329.96 FT; N 3°49'19" W 330.69 FT; N 89°58'30" N 89°58'30] E 220.01 FT; S 0°00'34" E 197.49 FT; S 89°58'41] W 39.9 FT; S 0°00'32" E 34.49 FT; S 8°04'58" E 265.62 FT; N 89°58'58" E 35.61 FT; S 0°00'36" E 164.99 FT TO S LINE SD BLK 119; S 89°59'07" W 231.03 FT TO BEG. LESS PORTION DEDED TO UTAH TRANSIT AUTHORITY. 8208-2578	Shinet	48 W Market St, 250 Salt Lake City, UT 84101	Level 3 Communications, LLC
UT035_0	8365030520000.00	01N-01W-	BEG SE COR LOT 3, BLK 116, PLAT A, SLC SUR; S 89°54'47" W 396.13 FT; N 0°05'30" W 660.31 FT; N 89°54'57" E 273.30 FT; S 0°05'39" E 165.07 FT; N 89°54'55" E 5.34 FT; S 8°26'59" E 40.43 FT; N 89°54'57" E 29.04 FT; S 0°05'40" E 125.07 FT; N 89°54'53" E 82.53 FT TO NE COR SD LOT 3; S 0°05'43" E ALG E LINE SD LOT 3, 330.15 FT TO BEG. LESS PORTION DEDED TO UTAH TRANSIT AUTHORITY. 8208- 2578	Shinet	48 W Market St, 250 Salt Lake City, UT 84101	Level 3 Communications, LLC
UT035_0	1301200001.00	01S-03W-	E 1/2 & E 60 RD OF S 1/2 OF NW 1/4 & SW 1/4 SEC 1, T 1S, R 3W, SL MER & BEG AT NW COR SEC 12, T 1S, R 3W, S L M; E 1300 FT M OR L S 20 FT TO N LINE OF RR W'LY ALG RR 1350 FT M OR L TO W SEC LINE N 380 FT TO BEG 526.74 AC 4616-1350 5457-1378 6341-0244	Kennecott Utah Copper Corp	4700 W Daybreak Pkwy South Jordan, UT 84095	WiTel Communications, LLC
UT035_0	1302101002.00	01S-03W-	THAT PART OF LOT 4, SEC 2, T 1S, R 3W, S L M; LYING SE'LY OF STATE ROAD 17.93 AC 5579-0310 6341-0244	Kennecott Utah Copper Corp	4700 W Daybreak Pkwy South Jordan, UT 84095	Level 3 Communications, LLC / WiTel Communications, LLC

Exhibit 1
Salt Lake County, UT

UT035_0	1302126001.00	01S-03W-	S 1720 FT OF N 1770 FT OF E 240 RD OF SEC 2, T 1S, R 3W, S L M; EXCEPT 17 TRACTS SOLD AMOUNTING TO 3.23 ACRES 152.77 AC 4616-1350 5457-1378 6341-0244	Kennecott Utah Copper Corp	4700 W Daybreak Pkwy South Jordan, UT 84095	Level 3 Communications, LLC / WiTel Communications, LLC
UT035_0	1302226005.00	01S-03W-	BEG NE COR SEC 2, T 1S, R 3W, S L M; S 50 FT; W 3960 FT M OR L; N 16.97 FT M OR L TO SE'LY LINE OF FREEWAY; NE'LY 150.15 FT ALG A CURVE TO R; E 1081.18 FT M OR L; E 2739 FT M OR L; S 20'54"39" E 53.41 FT M OR L TO BEG. 9.01 AC M OR L 5210-1093	Kennecott Utah Copper Corp	4700 W Daybreak Pkwy South Jordan, UT 84095	Level 3 Communications, LLC / WiTel Communications, LLC
UT035_0	1302300001.00	01S-03W-	N 450 FT OF SW 1/4 OF NW 1/4 & S 3510 FT OF SEC 2 T 1S R 3W SL MER 439.2 AC 4616-1352 5457-1378 6341-0244	Kennecott Utah Copper Corp	4700 W Daybreak Pkwy South Jordan, UT 84095	Level 3 Communications, LLC / WiTel Communications, LLC
UT035_0	1303200002.00	01S-03W-	BEG N 0'01"15" W 659.05 FT FR E 1/4 COR OF SEC 3, T 1S, R 3W, S L M; S 89'55"05" W 580.44 FT; N 42'51" E 853.14 FT; S 0'01"15" E ALG SEC LINE 624.64 FT TO BEG. LESS THE S 215.45 FT THEREOF. 1.78 AC M OR L. 10Q-197 6341-0244	Kennecott Utah Copper Corp	4700 W Daybreak Pkwy South Jordan, UT 84095	Level 3 Communications, LLC / WiTel Communications, LLC

Exhibit 1
Salt Lake County, UT

UT035_0	1303400002.00	01S-03W-	BEG AT SE COR SEC 3, T 1S, R 3W, S L M; N 213 RDS W	Kennecott	4700 W Daybreak	Level 3
0174		03	685.75 FT N 29°30' E 528 FT M OR L TO S LINE LOT 1 SD SEC 3 W TO LAKE SHORE LINE SW 1/4 ALG SD LINE TO N LINE OF TRACT DEEDED TO WESTERN PHOSPHATES INC S 49° E 350 FT M OR L TH ALG 10° CURVE TO RIGHT 230 FT; S 24°40' E 115 FT; S 56°45' E 80 FT; S 30°45' E 395 FT; S 49°33' E 950 FT; TH ALG 6° CURVE TO LEFT 751.39 FT; N 85°21' E 979.501 FT; N 310 FT M OR L TO BEG LESS UTAH COPPER CO CANAL & STATE ROAD. LESS TRACT DEEDED TO UTAH DEPT OF NATURAL RESOURCES. 163.77 AC M OR L. 4616-1350. 5023-0492 5457-1378 5657-2049 6341- 0244	Utah Copper Corp	South Jordan, UT 84095	Communications, LLC / WITel
UT035_0	1309400001.00	01S-03W-	THAT PART OF THE S 1/2 OF SEC 9, T 1S, R 3W, S L M	Kennecott	4700 W Daybreak	Level 3
0175		09	LYING W OF COUNTY ROAD R4W KNOWN AS GARFIELD CUT-OFF & E OF I-80. 43.00 AC M OR L. 6139-2892, 2979 6139-2892	Utah Copper Corp	South Jordan, UT 84095	Communications, LLC / WITel
UT035_0	1310100001.00	01S-03W-	BEG SW COR SEC 10 T 1S R 3W S L M; E 122.7 FT S 40°20' E 1647.4 FT M OR L S 44°12' E 444.6 FT TO RR N 54°12' E 863.1 FT N 35°48' W 24.75 FT N 54°12' E 505 FT N 35°48' W 100 FT NS4°12' E 500 FT S 35°48' E 100 FT N 54°12' E 295 FT S 35°48' E 24.75 FT N 54°12' E 4367.09 FT TO DRAIN DITCH N 48°58' W 2016.2 FT TO E LINE SD SEC 10 N 1400.2 FT TO DRAIN DITCH S 85°21' W 979.501 FT TH ALG 6° CURVE TO R 751.39 FT N 49°33' W 950 FT M OR L; N 30°45' W 395 FT; N 56°45' W 80 FT; N 24° 40' W 115 FT TO S LINE STATE ROAD; S 42°53' W 4585 FT M OR LS 6°07' W 418.8 FT; S 6° E 794.8 FT; S 36°04'30" W 650.3 FT; S 40°20' E 1434.8 FT M OR L; S 44.2 FT TO BEG. 714.60 AC, M OR L. 5092-311 5220-1443 6999-2634	Kennecott Corp	4700 W Daybreak South Jordan, UT 84095	Level 3 Communications, LLC / WITel Communications, LLC

Exhibit 1
Salt Lake County, UT

UT035_0	1311100001.00	01S-03W-	COM AT NW COR SEC 11 T1S R3W SL MER E 160 RDS S	Kennecott	4700 W Daybreak	Wiltel
0179		11	2259.1 FT M/L TO RR ROFW S 54°12' W 1348.8 FT M/L TO DRAIN DITCH N 48°58' W 2016.2 FT TO W LINE SD SEC 11 N 1710.2 FT M/L TO BEG 152.59 AC 6139-2892 6139-2979	Utah Copper Corp	PKwy South Jordan, UT 84095	Communications, LLC
UT035_0	1311200001.00	01S-03W-	COM AT NE COR SEC 11 T 1S R 3W SL MER W 2596.3 FT S	Kennecott	4700 W Daybreak	Wiltel
0180		11	2267.3 FT N 54°12' E 2890 FT TH ON CURVE TO RIGHT RADIUS 3014.93 FTA DISTANCE OF 298.8 FT N 423.3 FT TO BEG 79.96 AC 6139-2892 6139-2979	Utah Copper Corp	PKwy South Jordan, UT 84095	Communications, LLC
UT035_0	1312200001.00	01S-03W-	COM AT NE COR SEC 12 T 1S R 3W SL MER S 226.1 FT N	Kennecott	4700 W Daybreak	Wiltel
0187		12	87°12' W 3599.1 FT TH ON CURVE TO LEFT RADIUS 2814.93 FT A DISTANCE OF 366.3 FT N 55.4 FT N 89°30'40" E 3960 FT TO BEG 12.56 AC 6139-2892 6139-2979	Utah Copper Corp	PKwy South Jordan, UT 84095	Communications, LLC
UT035_0	635400003.00	01N-03W-	THAT PART OF THE S 1/2 OF THE SE 1/4 LYING S OF THE	Kennecott	4700 W Daybreak	Level 3
02		35	STATE HIGHWAY, SEC 35, T 1N, R 3W, S L M. LESS RR. 24.24 AC M OR L5115-895 5119-0632 5781-0713	Utah Copper Corp	PKwy South Jordan, UT 84095	Communications, LLC / Wiltel
UT035_0	1401200004.00	01S-02W-	BEG 230.85 FT S FR NE COR SEC 1, T 1S, R 2W, S L M. N	Utah Power & Light Co	825 NE Multnomah St, 1900	Wiltel
0209		01	62.92 FT; NW'LY 59.26 FT ALG CURVE TO L; S 3°15' W 56.49 FT; SE'LY ALG CURVE TO R 63.89 FT TO BEG. 0.08 AC. M OR L		c/o Pacificcorp Portland, OR 97232	Communications, LLC
UT035_0	1404100001.00	01S-02W-	S 316 RDS OF THE W 80 RDS OF SEC 4, T 1S, R 2W, S L M	Kennecott	4700 W Daybreak	Level 3
0210		04	158 ACM OR L. 3821-137 3880-0091 6563-170 THRU 225	Utah Copper Corp	PKwy South Jordan, UT 84095	Communications, LLC / Wiltel
						Communications, LLC

Exhibit 1
Salt Lake County, UT

UT035_0	1405100001.00	01S-02W-	S 156 RD OF NW 1/4 OF SEC 5 T 1S R 2W SL MER 156 AC	Kennecott	4700 W Daybreak	Level 3
0211		05	3014-2584616-1350 5457-1378 6341-0244	Utah Copper Corp	Pkwy South Jordan, UT 84095	Communications, LLC / WiTel Communications, LLC
UT035_0	1405200004.00	01S-02W-	BEG S 0°03'15" E 881.2 FT FR NE COR OF SEC 5, T 1S, R 2W, S L M; S 0°03'15" E 1358.8 FT TO NLY BANK OF BRIGHTON DRAIN, N 77°15'39" W 2706.2 FT; S 0°03'15" E 1574.41 FT; N 89°56'18" E 1463.32 FT; S 0°03'15" E 815.2 FT; S 89°56'18" W534.4 FT; S 0°03'15" E 407.6 FT; N 89°56'18" E 534.4 FT; N 0°03'15" W 407.6 FT; N 89°56'18" E 1175.7 FT TO BEG. 86.543 AC M OR L. 5598-1508 6563-170 THRU 225	Kennecott	4700 W Daybreak	Level 3
0212		05		Utah Copper Corp	Pkwy South Jordan, UT 84095	Communications, LLC / WiTel Communications, LLC
UT035_0	1405200005.00	01S-02W-	BEG AT E 1/4 COR OF SEC 5, T 1S, R 2W, S L M; N 0°03'15" W 400 FT TO A PT ON THE NLY BANK OF BRIGHTON DRAIN; N 77°15'39" W 2706.2 FT; S 0°03'54" E 1000 FT M OR L; M 89°55'46" E 2638.83 FT M OR L TO BEG. 42.406 AC M OR L. 5598-1508 6341-0244	Kennecott	4700 W Daybreak	Level 3
0213		05		Utah Copper Corp	Pkwy South Jordan, UT 84095	Communications, LLC / WiTel Communications, LLC
UT035_0	1405300001.00	01S-02W-	S 1/2 OF SEC 5, T 1S, R 2W, S L M. 320 AC. 3014-258 4616-1350 5457-1378 6341-0244	Kennecott	4700 W Daybreak	Level 3
0214		05		Utah Copper Corp	Pkwy South Jordan, UT 84095	Communications, LLC / WiTel Communications, LLC
UT035_0	1406100001.00	01S-02W-	SEC 6, T 1S, R 2W, S L M. 632 AC 4616-1350 5457-1378 6341-0244	Kennecott	4700 W Daybreak	Level 3
0215		06		Utah Copper Corp	Pkwy South Jordan, UT 84095	Communications, LLC
UT035_0	1407200001.00	01S-02W-	COM AT NE COR SEC 7 T 1S R 2W SL MER S 514.4 FT N 87°12' W 5286.3 FT N 226.1 FT N 89°40'30" E 5280 FT TO BEG 44.88 AC 6139 2892 6139-2979	Kennecott	4700 W Daybreak	WiTel Communications, LLC
0216		07		Utah Copper Corp	Pkwy South Jordan, UT 84095	Communications, LLC

Exhibit 1
Salt Lake County, UT

UT035_0	1408200001.00	01S-02W-	COM AT NE COR SEC 8 T 1S R 2W SL MER S 802.7 FT N	Kennecott	4700 W Daybreak	WITel
0221		08	87'x12' W 5286.3 FT N 514.4 FT N 89'x40'30" E 5280 FT TO BEG 79.83 AC 6139-2892 6139-2892	Utah Copper Corp	Pkwy South Jordan, UT	Communications, LLC
UT035_0	1410200003.00	01S-02W-	N/A	Kennecott Utah Copper Corp	PO Box 6001 Magna, UT 84044	Level 3 Communications, LLC
0230		10			84095	
UT035_0	1411100005.00	01S-02W-	BEG AT NE COR OF SE 1/4 OF NW 1/4 SEC 11, T 1S, R 2W, S L M; W 1320 FT; S 70 FT M OR L TO RR; ELY ALG RR 1321 FT M OR L; N 127 FT M OR L TO BEG. 3 AC M OR L 4807- 0983	Deseret Title Holding Corp	PO Box 511196 Salt Lake City, UT	Level 3 Communications, LLC
0236		11			84151	
UT035_0	1411100007.00	01S-02W-	N/A	Property Reserve Inc	PO Box 511196 Salt Lake City, UT	Level 3 Communications, LLC
0238		11			84150	
UT035_0	1411200002.00	01S-02W-	BEG 1397 FT W M OR L FR NE COR OF SEC 11, T 1S, R 2W, S L M; S 0'x01' E 1287.6 FT; S 77'x33' W 133.1 FT; N 0'x01' W 1316.3 FT; E 130 FT TO BEG. 3.89 AC M OR L. 2371-20	Utah Power & Light Co	825 NE Multnomah St, 1900	Level 3 Communications, LLC
0239		11			c/o Pacificcorp Portland, OR 97232	
UT035_0	1502126002.00	01S-01W-	LOTS 6 THRU 19, BLK 2 JONES SUB TOGETHER WITH 1/2 VACATED STREETS ABUTTING ON N & E	Utah Power & Light Co	825 NE Multnomah St, 1900	Level 3 Communications, LLC
0266		02			c/o Pacificcorp Portland, OR 97232	
UT035_0	1502126003.00	01S-01W-	LOTS 7 TO 12 INCL & LOTS 15 16 & 17 BLK 1 JONES SUB TOGETHER WITH 1/2 VACATED STREETS ABUTTING ON W & N LESS RR	Utah Power & Light Co	825 NE Multnomah St, 1900	Level 3 Communications, LLC
0267		02			c/o Pacificcorp Portland, OR 97232	

Exhibit 1
Salt Lake County, UT

9	UT035_0	1502130001.00	01S-01W-	N 1/2 OF LOTS 5 & 6, BLK 53, PLAT C, SLC SUR LESS RAILROAD ALSO BEG AT NE COR OF LOT 8, BLK 53, PLAT C, SLC SUR; S 89°58'29" W 330.0 FT; S 0°01'31" E 120.47 FT; N 74°06'30" E 343.06 FT; N 0°00'55" W 26.68 FT TO BEG. ALSO BEG S 0°00'55" E 165.0 FT FR NW COR SD LOT 5; S 0°00'55" E 49.28 FT; N 74° 06'30" E 180.25 FT; S 89°58'29" W 173.37 FT TO BEG. TOGETHER WITH 1/2 VACATED STREET ABUTTING ON N. 4364-12, 4932-844.	Utah Power & Light	825 NE Multnomah St, 1900	c/o Pacificorp Portland, OR 97232	Level 3 Communications, LLC
	0268		02					
	UT035_0	1502204001.00	01S-01W-	BEG AT NW COR LOT 5, BLK 51, PLAT C, SLC SUR; S 7 1/2 RDS; E3 RDS; N 7 1/2 RDS TO BEG. 4458-0608	EZ Car Wash LLC	990 S 500 W Bountiful, UT 84010	Level 3 Communications, LLC	
	0269		02					
	UT035_0	1502204002.00	01S-01W-	BEG 3 RDS E OF THE NW COR LOT 5, BLK 51, PLAT C, SLC SUR; E 3 RDS; S 7 1/2 RDS; W 3 RDS; N 7 1/2 RDS TO BEG. 4458-0608 6880-1593 8339-6630	EZ Car Wash LLC	990 S 500 W Bountiful, UT 84010	Level 3 Communications, LLC	
	0270		02					
	UT035_0	1502204003.00	01S-01W-	BEG 6 RDS E FR NW COR LOT 5, BLK 51, PLAT C, SLC SUR; E 3 RDS; S 7 1/2 RDS; W 3 RDS; N 7 1/2 RDS TO BEG. 4458-0608 6880-1593 8339-6630	EZ Car Wash LLC	990 S 500 W Bountiful, UT 84010	Level 3 Communications, LLC	
	0271		02					
	UT035_0	1502204008.00	01S-01W-	BEG 9 RDS E OF THE NW COR BLK 51, PLAT C, SLC SUR; S 66 FT; E 39.83 FT; N 34°56'43" E 80.52 FT; W 85.95 FT TO BEG. 4458-608, 5628-1745 5635-2934 6872-1024	EZ Car Wash LLC	990 S 500 W Bountiful, UT 84010	Level 3 Communications, LLC	
	0272		02					
	UT035_0	1502204009.00	01S-01W-	BEG 234.45 FT E FR NW COR OF LOT 5, BLK 51, PLAT C, SLC SUR; E 62.55 FT; S 66 FT; W 108.67 FT; N 34°56'43" E 80.52 FT TO BEG. 5635-2934	Joseph L Broschinsky	1582 E Paulista Wy Sandy, UT 84093	Level 3 Communications, LLC	
	0273		02					
	UT035_0	1502226001.00	01S-01W-	COM AT NE COR LOT 7 BLK 51 PLAT C SLC SUR W 8 RDS S 71.5 FT E 8 RDS N 71.5 FT TO BEG 8401-598 8735-6392	Pure Water Technologies 1 LLC	11 S Jeremy St Salt Lake City, UT 84105	Level 3 Communications, LLC	
	0274		02					
	UT035_0	1502226003.00	01S-01W-	COM AT NW COR LOT 8 BLK 51 PLAT C SLC SUR E 36.5 FT S 86 FT E 5 FT S 13 FT W 41.5 FT N 6 RDS TO BEG 5400-925, 928 5400-0930 7162-1081	Guy Smith Tr	817 W South Temple St Salt Lake City, UT 84104	Level 3 Communications, LLC	
	0275		02					

Exhibit 1
Salt Lake County, UT

UT035_0	1502226004	01S-01W-	COM 36.5 FT E OF NW COR LOT 8 BLK 51 PLAT C SLC SUR	Betty J Parker	817 W South	Level 3
0276		02	E 46 FT S 6 RDS W 41 FT N 13 FT W 5 FT N 86 FT TO BEG 0000-0000 1254-0280 1478-0449 5531-1494 7949-2862 8316-6676	et al	Temple St c/o Smith Family Tr Salt Lake City, UT 84104	Communications, LLC
UT035_0	1511254025.00	01S-01W-	THE S 90 FT OF LOTS 1 & 2, BLK 4, ALBERT PLACE. 3827-	Juan A M	872 S 800 W	Level 3
02N		11	412 5108-1159 8276-4371 8611-7772 8709-7802	Gasca	Salt Lake City, UT 84104	Communications, LLC
UT035_0	731400002.00	01N-02W-	BEG AT SE COR OF SEC 31, T 1N, R 2W, S L M; N 0°06'20"	Kennecott	4700 W Daybreak	Level 3
03		31	E 50 FT; S 89°55'50" W 5277.8 FT; S 89°55'50" W 5279.97 FT; S 0°05'19" W 50 FT; N 89°55'50" E 118.14 FT; S 0°02' E AL W LINE OF SEC 36, T 1N, R 3W, S L M 50 FT; N 89°55'50" E 5274.04 FT; N 89°55'50" E 5262.12 FT; N 0°04' W 50 FT; S 89°55'50" W 96.52 FT TO BEG. 24.21 AC M OR L. 5579-310 6341-0244	Utah Copper Corp	Plkwy South Jordan, UT 84095	Communications, LLC / WITel Communications, LLC
UT035_0	1503154012.00	01S-01W-	PARCEL 2, ORANGE STREET MINOR SUB. 8413-0001	Trapper Bay	PO Box 982074	WITel
0317		03		Properties LLC	Park City, UT 84098	Communications, LLC
UT035_0	1503177018.00	01S-01W-	BEG S 1°47'13" W 195.82 FT FR NE COR OF BLK 2, COATES	UP & L Co	825 NE	Level 3
0319		03	& CORUMS LAKE BREEZE ADDITION; S 65°05' W 1259.38 FT; S 1°Y 55.94 FT; N 65°05' E 1259.38 FT; N 2°06'09" E 55.94 FT O BEG. 1.44 AC		Multnomah St, 1900 c/o Pacificcorp Portland, OR 97232	Communications, LLC / WITel Communications, LLC
UT035_0	1503178007.00	01S-01W-	BEG N 0°03'08" W 231 FT & 700 FT M OR L W FR SE COR	Sterling	330 S Redwood Rd	Level 3
0322		03	OF NW 1/4 OF SEC 3, T 1S, R 1W, S L M; N 89°58'19" E 196.5 FT; N 97.5 FT TO RR; SW 1/4 LG RR TO BEG. 0.22 AC M OR L. 5407-1850 5599-0112	Investments LLC	Salt Lake City, UT 84104	Communications, LLC
UT035_0	1503178008.00	01S-01W-	BEG N 377.48 FT & W 382.57 FT FR CEN SEC 3, T 1S, R 1W,	Premier	642 S Cheyenne St	Level 3
0323		03	S L M; N 65°05' E 60 FT; S 172.5 FT M OR L TO N LINE OF 300 SOUTH ST; W 172.5 FT; N 97.5 FT; N 65°05' E TO BEG. 0.53 AC M OR L. 5599-0112 8639-3977 8731-7277	Roofing Inc	Salt Lake City, UT 84104	Communications, LLC

Exhibit 1
Salt Lake County, UT

UT035_0	1503178009.00	01S-01W-	BEG 137 FT W & 14 RDS N FR SE COR OF SE 1/4 OF NW 1/4 OF SEC3, T 1S, R 1W, S L M; N 02°53'29" W 254 FT M OR L S 65°18'21" W 199.56 FT; S 170 FT M OR L; E 196.35 FT TO BEG. 0.92 AC 5855-1950 6945-1792	Andrew L & Carol D Taylor	290 S Redwood Rd Salt Lake City, UT 84104	Level 3 Communications, LLC
UT035_0	1503179005.00	01S-01W-	BEG S 89°56'16" W 734.13 FT FR CEN OF SEC 3, T 1S, R 1W, S L M; S 89°56'16" W 454.84 FT M OR L TO S RXW LINE OF UNION PACIFIC RR; N 65°05' E 393.74 FT M OR L TO S LINE OF 300 S ST; N 89°58'07" E 78.16 FT; S 94°23'41" E 119.98 FT; S 47.05 FT TO BEG. 1.02 AC 5626-2562	Mark Reiter	1053 S Navajo St Salt Lake City, UT 84104	Level 3 Communications, LLC
UT035_0	1503179006.00	01S-01W-	BEG 461.37 FT W FR CEN SEC 3, T 1S, R 1W, S L MER, W 272.76 FT; N 47.05 FT; N 9°23'41" W 119.98 FT; E 292.34 FT M OR L TO WILLOUGHBY TRACT; S 164.98 FT TO BEG. 1.06 AC M OR L. 4868-2070, 4868-2071 5626-2562	Sterling Investments LLC	330 S Redwood Rd Salt Lake City, UT 84104	Level 3 Communications, LLC
UT035_0	1503228005.00	01S-01W-	LOTS 13 14 & 15 BLK 4 MILES & HAMILTON'S ADDITION UTAH POWER& LIGHT CO TD	Utah Power & Light Co	825 NE Multnomah St, Portland, OR 97232	Level 3 Communications, LLC
UT035_0	1503253003.00	01S-01W-	LOTS 6 TO 9 BLK 8 IRVING PARK ADD UTAH POWER & LIGHT CO	Utah Power & Light Co	825 NE Multnomah St, Portland, OR 97232	Level 3 Communications, LLC / WiFiTel Communications, LLC
UT035_0	1503253004.00	01S-01W-	LOTS 3 TO 5 BLK 8 IRVING PARK ADD	Utah Power & Light Co	825 NE Multnomah St, Portland, OR 97232	Level 3 Communications, LLC / WiFiTel Communications, LLC

Exhibit 1
Salt Lake County, UT

UT035_0	1503253005.00	01S-01W-	LOT 2 BLK 8 IRVING PARK ADD UTAH POWER & LIGHT CO	Utah Power &	825 NE	Level 3
0337		03	TD	Light Co	Multnomah St, 1900	Communications, LLC /
					c/o Pacificorp Portland, OR	WiFiTel Communications, LLC
UT035_0	1503254001.00	01S-01W-	COM 136.87 FT S FR NW COR BLK 9, IRVING PARK ADD, S	Utah Power &	825 NE	Level 3
0338		03	78.13 FT; NE1/4 FT M OR L TO E LINE OF LOT 9, SD BLK; NW1/4 125 FT M OR L TO BEG.	Light Co	Multnomah St, 1900	Communications, LLC /
					c/o Pacificorp Portland, OR	WiFiTel Communications, LLC
UT035_0	1503257002.00	01S-01W-	THE E1/4 23 FT OF LOTS 19, 20 & 21, BLK 5, IRVING PARK	Utah Power &	825 NE	Level 3
0339		03	ADDITION. 539-430, 1162-500	Light Co	Multnomah St, 1900	Communications, LLC /
					c/o Pacificorp Portland, OR	WiFiTel Communications, LLC
UT035_0	1503258001.00	01S-01W-	LOTS 26 TO 29 BLK 4 IRVING PARK ADD UTAH POWER &	Utah Power &	825 NE	Level 3
0340		03	LIGHT CO TD	Light Co	Multnomah St, 1900	Communications, LLC /
					c/o Pacificorp Portland, OR	WiFiTel Communications, LLC
UT035_0	1503258002.00	01S-01W-	LOTS 30 31 32 & 33 BLK 4 IRVING PARK ADD	Utah Power &	825 NE	Level 3
0341		03		Light Co	Multnomah St, 1900	Communications, LLC /
					c/o Pacificorp Portland, OR	WiFiTel Communications, LLC

Exhibit 1
Salt Lake County, UT

UT035_0	1503258003.00	01S-01W-	LOTS 34 & 35 BLK 4 IRVING PARK ADD UTAH POWER &	Utah Power &	825 NE	Level 3
0342		03	LIGHT CO TD	Light Co	Multnomah St, 1900	Communications, LLC /
					c/o Pacificorp Portland, OR 97232	WillTel Communications, LLC
UT035_0	1503301003.00	01S-01W-	COM 420 FT S FR NW COR OF SW 1/4 SEC 3 T 1S R 1W SL	Utah Power &	825 NE	WillTel
0344		03	MER N 50FT N 65^06' E TO N LINE SD SEC 3 E TO W LINE OF RR R OF W S 65^06' W 1000 FT TO BEG 1.18 AC	Light Co	Multnomah St, 1900	Communications, LLC
					c/o Pacificorp Portland, OR 97232	
UT035_0	1503302001.00	01S-01W-	COM 152 FT N & S 89^32' W 494.94 FT FR SE COR OF N	Western	200 Civic Center	Level 3
0345		03	1/2 OF NW 1/4 OF SW 1/4 SEC 3, T 1S, R 1W, S L M; S 3^27' E 148.25 FT; W 834 FT M OR L; N 65^06' E 876.93 FT M OR L TO CHAMBERS TRACT; S 62.5 FT; S 3^27' E 159.7 FT TO BEG. 3.49 AC M OR L. 2399-163 4420-1269 5591- 1032 6056-0916 6066-1276 6235-859, 869 6235-0865	Metals	Dr, 350 c/o Corporate Office Sandy, UT 84070	Communications, LLC
UT035_0	1503302002.00	01S-01W-	COM 320.4 FT N & S 88^31' W 252.35 FT FR SE COR OF N	Western	200 Civic Center	Level 3
0346		03	1/2 OF NW 1/4 OF SW 1/4 OF SEC 3, T 1S, R 1W, S L M; S 88^31' W 252.35 FT; N 62.5 FT; N 65^06' E 280.2 FT; S TO BEG. 3824-328, 329 3824-0330 6056-0908 6066-1268 6235-869 6235-0865	Metals	Dr, 350 c/o Corporate Office Sandy, UT 84070	Communications, LLC
UT035_0	1503302007.00	01S-01W-	COM N 0^03'08" W 152 FT & S 89^32' W 38.65 FT & N	Western	200 Civic Center	Level 3
0347		03	0^03'08" W 60 FT FR SE COR OF N 1/2 OF NW 1/4 OF SW 1/4 SEC 3, T 1S, R 1W, SL MER, S 89^32' W 212.51 FT; N 276.89 FT M OR L TO SLYLINE OF RR ROFW; N 65^06' E 233.9 FT M OR L TO STREET; S 0^03'08" E 373.64 FT M OR L TO BEG. 1.58 AC. 6066-1264 6235-869 6235-0865	Metals	Dr, 350 c/o Corporate Office Sandy, UT 84070	Communications, LLC

Exhibit 1
Salt Lake County, UT

UT035_0	1503326028.00	01S-01W-	BEG S 89°56'16" W 1209.78 FT FR CEN OF SEC 3, T 1S R 1W SL MER, N 89°56'16" E 621.67 FT TO CEN LINE OF BRIGHTON CANAL S17°58' E 205.66 FT; S 23°06' E 100.4 FT; S 31° E 35.42 FT; S21°14' E 31.59 FT; S 89°56' W 839.74 FT; N 0°03'09" W 308.245 FT; N 65°06' E 94.64 FT TO BEG. 6.09 AC M OR L. 5775-0120 5886-2774 6085-0248 8258-8044,8047 8258-8050 9160-1438 9587-5507 9874-7576	Caputo Orange LLC	2323 S Bascom Ave, 100 c/o Daniel J Caputo Jr Campbell, CA 95008	Level 3 Communications, LLC
UT035_0	1504427005.00	01S-01W-	BEG 394.3 FT S FR E 1/4 COR SEC 4, T 1S, R 1W, S L M; SW 1/4 230.51 FT; S 6°30'44" W 60.14 FT; NE 1/4 237.55 FT; N 57.73 FT TO BEG. 0.28 AC 4474-1051 7563-1884	Old Time Clock LLC	PO Box 70161 Salt Lake City, UT 84170	Witel Communications, LLC
UT035_0	1504452019.00	01S-01W-	BEG N 89°50'23" E 865.786 FT & N 0°05'20" W 1003.789 FT FR S1/4 COR OF SEC 4, T 1S, R 1W, S L M; N 0°05'20" W 225.79 FT; N 89°57'40" E 399.59 FT; S 48°13'07" E 25.5 FT; S 0°02'09" E 208.33 FT; S 89°54'11" W 418.4 FT TO BEG. 2.16 AC 5633-2647 5586-496 5664-1978 6296-619 6378-1189 7707-1920	Jarad Properties LLC	510 S Delong St Salt Lake City, UT 84104	Level 3 Communications, LLC
UT035_0	1504452020.00	01S-01W-	BEG N 89°50'23" E 815.59 FT & N 0°05'20" W 1229.18 FT FR SW COR OF SE 1/4 SEC 4, T 1S, R 1W, S L M; S 0°05'20" E 225.48 FT; W 199.876 FT; N 186 FT TO S LINE OF RAILROAD R OF W N 71°33'58" E 125.56 FT M OR L ALG SD R OF W; N 89°57'40" E 80.32 FT TO BEG. 0.98 AC 5586-496, 5690-1240, 5664-1980, 1978, 5996-716 6288-0232 6394-1	Sidney D & Frances W Stewart Tr	689 E Center St Kaysville, UT 84037	Level 3 Communications, LLC
UT035_0	1504452021.00	01S-01W-	BEG N 89°50'23" E 865.786 FT & N 0°05'20" W 1003.789 FT FR S1/4 COR OF SEC 4, T 1S, R 1W, S L M; N 0°05'20" W 225.79 FT; W 50 FT; S 0°05'20" E 225.79 FT; E 50 FT TO BEG. 0.26 AC 5664-1978 5996-716 6004-74 6296-618 6378-1189 7707-1920	Jarad Properties LLC	510 S Delong St Salt Lake City, UT 84104	Level 3 Communications, LLC

Exhibit 1
Salt Lake County, UT

UT035_0 03N	1511254024.00	01S-01W- 11	LOTS 3 & 4 BLK 4 ALBERT PLACE OF BLK 3 PLAT C 8328- 3892 8814-0407 8814-0409	Angela P & Blair A Busker	2991 S Whites Wy Magna, UT 84044	Level 3 Communications, LLC
UT035_0 04	732351001.00	01N-02W- 32	BEG AT SW COR SEC 32 T 1N R 2W SL MER E 125 FT N 40 RDS W 125 FT S 40 RDS TO BEG. 1.89 AC M OR L 4616- 1350 5457-1378 6341-0244	Kennecott Utah Copper Corp	4700 W Daybreak Pkwy South Jordan, UT 84095	WillTel Communications, LLC
UT035_0 0400	1504452025.00	01S-01W- 04	BEG E 300.91 FT M OR L & N 1003.7 FT FR SW COR OF SE 1/4 OF SEC 4, T 1S, R 1W, S L M; E 315 FT; N 186 FT TO S RR R OF W;S 71^33'58" W 362.45 FT M OR L; S 22^ E 77 FT TO BEG. ALSO BEG E 300.91 FT M OR L & N 1003.7 FT FR SW COR OF SE 1/4 OF SD SEC 4; N 22^ W 77 FT; S 71^33'58" W 106.9 FT M OR L TO CANAL; SE'LY ALG CANAL TO A PT 113.91 FT W FR PT OF BEG; E 113.91 FT TO BEG. 1.13 AC 6085-278, 5684-1118, 5336-585, 4805- 498 6085-0279 7171-2263 8397-7600	JRC Investment LLC	PO BOX 57544 c/o Kenneth Jenson Murray, UT 84157	Level 3 Communications, LLC
UT035_0 041N	1512503016.00	01S-01W- 12	LOTS 11 12 & 13 BLK 2 GENEVA ADDITION	Forestdale Investments LLC	911 S Rio Grande St Salt Lake City, UT 84101	Level 3 Communications, LLC
UT035_0 0455	1506400007.00	01S-01W- 06	BEG AT CEN OF SEC 6, T 1S, R 1W, S L M; S 0^06'16" W 1010.77 FT; N 89^52'54" E 344.358 FT; S 0^05'16" W 841.442 FT; N 77^46'28" E 1087.617 FT; N 0^12'50" W 534.233 FT; NW'LY ALG CURVE TO R 277.17 FT; N 26^05'49" W 873.25 FT; NW'LY ALG CURVE TO L 82.648 FT; S 89^52'54" W 828.46 FT TO BEG. 42.73 AC M OR L.	OIP Co	1978 S West Temple St c/o Okland Con Tru Ltd Salt Lake City, UT 84115	Level 3 Communications, LLC / WillTel Communications, LLC
UT035_0 0456	1506400008.00	01S-01W- 06	BEG S 89^52'54" W 458.179 FT M OR L FR E 1/4 COR OF SEC 6, T1S, R 1W, S L M; SW'LY ALG CURVE TO R 756.675 FT M OR L; S 1^25'59" E 599.432 FT; NW'LY ALG CURVE TO R 1248.987 FT N 26^05'49" W 873.25 FT; NW'LY ALG CURVE TO L 17.782 FT M OR L; N 89^52'54" E 1210.762 FT M OR L TO BEG. 26.8 AC 5222-229, 233, 4567-345 4567- 347 . 7119-0243 7602-2371	JMK Development LC	3739 E Brighton Point Dr Cottonwood Heig, UT 84121	WillTel Communications, LLC

Exhibit 1
Salt Lake County, UT

UT035_0	1506400009.00	01S-01W-	BEG N 0°12'42" E 1280.07 FT & S 77°46'28" W 509.853 FT	JMK	3739 E Brighton	Level 3
0457		06	FR SECOR OF SEC 6, T 1S, R 1W, S L M, S 77°46'28" W 755.10 FT; N 0°12'50" W 534.223 FT; SELLY ALG CURVE TO L 850.856 FT TO BEG. 4.50 AC M OR L. 5222-229 5222-0233 7119-0243 7602-2371	Development LC	Point Dr Cottonwood Heig, UT 84121	Communications, LLC / WiTel
UT035_0	1511254023.00	01S-01W-	LOTS 5 & 6, ALBERT PLACE OF BLK 4, PL C. 5279-0867	Gordon R & Barbara L Solt	816 W 900 S Salt Lake City, UT	Level 3 Communications, LLC
04N		11			84104	
UT035_0	732351007.00	01N-02W-	BEG E 125 FT & N 49.24 FT FR SW COR SEC 32, T 1N, R 2W, SLM; N 16.76 FT; E 205 FT; S 16.02 FT; WLY 205 FT TO BEG. 0.08 AC M OR L. 4825-0082 7948-1158	Kennecott Utah Copper Corp	4700 W Daybreak Pkwy South Jordan, UT	WiTel Communications, LLC
05		32			84095	
UT035_0	1512503016.00	01S-01W-	LOTS 11 12 & 13 BLK 2 GENEVA ADDITION	Forisdale Investments LLC	911 S Rio Grande St Salt Lake City, UT	Level 3 Communications, LLC
050N		12			84101	
UT035_0	1512179001.00	01S-01W-	LOT 11, BLK 1, GENEVA ADD 4124-0189 7758-0887 7823-0681 7854-0337	VDB Properties LLC	911 S Rio Grande St Salt Lake City, UT	Level 3 Communications, LLC
055N		12				
UT035_0	1512179009.00	01S-01W-	LOT 1 & LOTS 12 THRU 20, BLK 1, GENEVA ADD. 6258-0709 6624-1523	Mountain Crest Properties LLC	401 W 900 S Salt Lake City, UT	Level 3 Communications, LLC
056N		12			84101	
UT035_0	1511254022.00	01S-01W-	LOTS 7 8 & 9 BLK 4 ALBERT PLACE OF BLK 3 PLAT C SLC SUR 6299-0790 8347-3608	Adrienne M Ames	822 W 900 S Salt Lake City, UT	Level 3 Communications, LLC
05N		11			84104	
UT035_0	732351009.00	01N-02W-	BEG AT SW COR OF SEC 32, T 1N, R 2W, S L M; N 0°06'20" E 50 FT; N 89°58'30" E 165 FT; S 0°01'30" E 90 FT; N 89°58'30" E 713 FT; S 0°01'30" E 10 FT; S 89°58'30" W 781.56 FT; N 0°04'W 50 FT; S 89°58'30" W 96.52 FT TO BEG. 0.432 AC 6200-1391 6401-465	Kennecott Utah Copper Corp	4700 W Daybreak Pkwy South Jordan, UT	Level 3 Communications, LLC / WiTel
06		32			84095	

Exhibit 1
Salt Lake County, UT

✓	UT035_0	1512178011	01S-01W-	LOT 10, BLK 2, GENEVA ADDITION. 4813-1430. 4929-903	Forestdale Investments LLC	911 S Rio Grande St	Level 3	Communications, LLC
✓	UT035_0	1512179002	01S-01W-	LOTS 5 THRU 10, BLK 1, GENEVA ADD. 4672-792 THRU 795 4672-0796 7823-681	V D B Properties LLC	911 S Rio Grande St	Level 3	Communications, LLC
✓	UT035_0	1512178014.00	01S-01W-	BEG 149.22 FT E FR NW COR OF LOT 9, BLK 2, GENEVA ADDITION; E 166.78 FT; S 100 FT; W 158 FT; S 12.5 FT; W 8.78 FT; N 112.5 FT M OR L TO BEG. 6195-1737	Utahna C Timothy Tr	2939 E Sherwood Dr	Level 3	Communications, LLC
✓	UT035_0	1511260001	01S-01W-	LOTS 28 & 29, BLK 3, ALBERT PLACE. TOGETHER WITH ALL VACATED ALLEY ABUTTING ON N. LESS ST 4526-407, 5052-365, 5404-1956 5744-872 6012-1360 6132-1824 6141-1581 6170-2819 6899-1493 7836-0056,0057 8265-6989 8403-7746 8610-6689 8631-2722 8631-2723	Ario M Winrow	PO Box 651256	Level 3	Communications, LLC
✓	UT035_0	1511260003	01S-01W-	LOTS 26 & 27 BLK 3 ALBERT PLACE OF BLK 8 5 AC PLAT B BIG FIELD SUR. TOGETHER WITH ALL VACATED ALLEY ABUTTING N. 5623-1285, 5623-1282, 5684-1329 5640-2107 5684-0870 5885-2488 6572-1646 6657-0297,0305 7194-2860 7261-0749 8350-3214,7330 8452-0786 8693-5587 8889-0527 9244-3050 9458-9788 9597-3740 9644-1080	Barbara Riley	665 S Emery St	Level 3	Communications, LLC
✓	UT035_0	1511260004	01S-01W-	LOTS 23 24 & 25 BLK 3 ALBERT PLACE OF BLK 8 5 AC PLAT B BIG FIELD SURVEY. TOGETHER WITH ALL VACATED ALLEY ABUTTING ON N.4554-290 5744-0898 7041-0233 7064-2276 7064-2278 8024-0690 8828-4401 9376-7058	Kevin Cecena	874 W Montague Ave	Level 3	Communications, LLC
✓	UT035_0	1511260004	01S-01W-	LOT 21 22, BLK 3, ALBERT PLACE. TOGETHER WITH ALL VACATED ALLEY ABUTTING ON N. 4016-0353 5744-0878	Siegfried & Penny Bauer	864 W Montague Ave	Level 3	Communications, LLC

Exhibit 1
Salt Lake County, UT

3	UT035_0	1511260005.00	01S-01W-	LOTS 19 & 20 BLK 3 ALBERT PLACE OF BLK 8 5 AC PLAT B BIG FIELD SURVEY. TOGETHER WITH ALL VACATED ALLEY ABUTTING ON N.5505-732 5744-0876 5960-1940 8312-2589,2590	Eduardo & Estrella Y Rojas	1328 S 900 W	Salt Lake City, UT	Level 3	Communications, LLC
3	UT035_0	1511260006.00	01S-01W-	LOTS 17 & 18, BLK 3, ALBERT PLACE. TOGETHER WITH ALL VACATEDALLEY ABUTTING ON N. 4890-0548 5744-0874 7288-2445 8512-44278914-2156 8955-4824	Patricia Torres	850 W Montague Ave	Salt Lake City, UT	Level 3	Communications, LLC
3	UT035_0	1511260008.00	01S-01W-	W 4 FT OF LOT 14 & ALL LOT 15 & E 21 FT OF LOT 16, BLK 3, ALBERT PLACE OF BLK 8, FIVE AC PLAT B, BIG FIELD SUR. TOGETHER WITH ALL VACATED ALLEY ABUTTING ON N. 4567-433 5018-351, 5572-1300 5744-0894 6576-2692 8584-8269	Mary Ann Giron	375 N 600 W	Salt Lake City, UT	Level 3	Communications, LLC
2	UT035_0	1511254021	01S-01W-	LOTS 10 & 11 BLK 4 ALBERT PLACE OF BLK 3 PLAT C 9021-	Frederick J III & Ila Rose Fife	828 W 900 S	Salt Lake City, UT	Level 3	Communications, LLC
2	UT035_0	732351010.00	01N-02W-	N/A	Kennecott Utah Copper Corp	4700 W Daybreak Pkwy	South Jordan, UT	Level 3	Communications, LLC / WiTel
4	UT035_0	1511260009.00	01S-01W-	W 4 FT OF LOT 12 ALL LOT 13 & E 21 FT OF LOT 14 BLK 3 ALBERTPLACE OF BLK 8 5 AC PLAT B BIG FIELD SURVEY. TOGETHER WITH ALL VACATED ALLEY ABUTTING ON N. 5771-0499 5986-0602 5771-0499 5986-0602 7442-2637,2639,3533-0188	Thomas Montoya	840 W Montague Ave	Salt Lake City, UT	Level 3	Communications, LLC
4	UT035_0	1511260010.00	01S-01W-	W 4 FT OF LOT 10 ALL LOT 11 & E 21 FT OF LOT 12 BLK 3 ALBERTPLACE OF BLK 8 5 AC PLAT B BIG FIELD SUR TOGETHER WITH ALL VACATED ALLEY ABUTTING ON N. 5744-886 8325-6620 9737-5574 9737-5580	Michael Coldough et al	834 W Montague Ave	Salt Lake City, UT	Level 3	Communications, LLC

Exhibit 1
Salt Lake County, UT

UT035_0 072N	1511260011	01S-01W-11	W 4 FT OF LOT 8 ALL LOT 9 & E 21 FT OF LOT 10 BLK 3 ALBERT PLACE OF BLK 8 5 AC PLAT B BIG FIELD SUR. TOGETHER WITH ALL VACATED ALLEY ABUTTING ON N. 4978-123 5744-0888 7203-1732 7203-1734 7282-0638 8108-2453 8880-1496 9120-3450	Irma Padilla	828 W Montague Ave	Salt Lake City, UT 84104	Level 3 Communications, LLC
UT035_0 073N	1511260012.00	01S-01W-11	THE W 4 FT LOT 6 & ALL LOT 7 & THE E 21 FT LOT 8, BLK 3, ALBERT PLACE. TOGETHER WITH ALL VACATED ALLEY ABUTTING ON N.4715-932 5744-0890 7156-0823 7425-0611 8843-0432 8871-3008 8911-3025	Michael Gutierrez	822 W Montague Ave	Salt Lake City, UT 84104	Level 3 Communications, LLC
UT035_0 074	826501004.00	01N-01W-26	N/A	Selwynne Kinney-Perez	1700 Farnam St, 10th Fls	Omaha, NE 68102	Level 3 Communications, LLC
UT035_0 074N	1511260013	01S-01W-11	THE E 21 FT LOT 6, ALL LOT 5 & THE W 4 FT LOT 4, BLK 3, ALBERT PLACE. TOGETHER WITH ALL VACATED ALLEY ABUTTING ON N.4767-240 5744-0882 5921-0655 7427-0372	Jose T & Maria- Leticia H Lopez	816 W Montague Ave	Salt Lake City, UT 84104	Level 3 Communications, LLC
UT035_0 075N	15112800130000	01S-01W-11	N/A	Utah Paper Box Co	340 W 200 S	Salt Lake City, UT 84101	Level 3 Communications, LLC
UT035_0 076N	1511280010.00	01S-01W-11	BEG 125 FT S 0°00'55" E FR NE COR OF LOT 12, BLK 8, FIVE ACRE PLAT B, BIG FIELD SUR; S 0°00'55" E 230 FT; S 89°56'40" W 313 FT; N 0°00'55" W 230 FT; N 89°56'40" E 313 FT TO BEG. 1.65 AC 5855-1120, 5852-258, 5058-651 5855-1121 9887-4977	Geostar Enterprises LLP	930 S 700 W	Salt Lake City, UT 84104	Level 3 Communications, LLC

Exhibit 1
Salt Lake County, UT

UT035_0	1511260017.00	01S-01W-	BEG N 0°04'27" E 134.6 FT FR SE COR OF LOT 1, BLK 3, ALBERT PLACE SUB; N 0°04'27" E 5.4 FT; S 89°59'05" W 98.5 FT; S 0°04'27" W 5.4 FT; N 89°59'05" E 98.5 FT TO EG. 6019-2969, 5970-1006, 5744-880, 884, 5550-106, 107, 108 6019-2971 6096-0002	Brady & Maudie Harmon	PO Box 702428 Salt Lake City, UT 84170	Level 3 Communications, LLC
077N		11				
UT035_0	1511254020	01S-01W-	LOTS 12 & 13 BLK 4 ALBERT PLACE OF BLK 3 PLAT C FRED J JR & BEATRICE V FIFE TD	Frederick J III & Ila Rose Fife	828 W 900 S Salt Lake City, UT 84104	Level 3 Communications, LLC
07N		11				
UT035_0	732400003.00	01N-02W-	N/A	Kennecott Utah Copper Corp	4700 W Daybreak Pkwy South Jordan, UT 84095	WITel Communications, LLC
08		32				
UT035_0	13161000042000	01S-03W-	N/A	Kennecott Utah Copper Corp	4700 W Daybreak Pkwy South Jordan, UT 84095	Level 3 Communications, LLC / WITel Communications, LLC
0890		16				
UT035_0	1320100001	01S-03W-	THAT PART OF SEC 20 T 1S R 3W SL MER IN SALT LAKE CO LYING NOF US HIGHWAY 50 89.68 AC 6139-2892 6139- 2979	Kennecott Utah Copper Corp	4700 W Daybreak Pkwy South Jordan, UT 84095	Level 3 Communications, LLC
0893		20				
UT035_0	1319200002.00	01S-03W-	THAT PART OF THE EAST 80 RDS OF SEC 19 T 1S R 3W SL MER LYING IN SALT LAKE CO LESS RR & STATE HIGHWAY 23.12 AC 6139-2892 6139-2979	Kennecott Utah Copper Corp	4700 W Daybreak Pkwy South Jordan, UT 84095	Level 3 Communications, LLC
0894		19				
UT035_0	1317400002.00	01S-03W-	SEC 17 T 1S R 3W SL MER EXCEPT RR & STATE ROAD COMMISSION PROPERTY 191.17 AC 6139-2892 6139- 2979	Kennecott Utah Copper Corp	4700 W Daybreak Pkwy South Jordan, UT 84095	Level 3 Communications, LLC / WITel Communications, LLC
0896		17				

Exhibit 1
Salt Lake County, UT

UT035_0	1409100003.00	01S-02W-	14091000034002	Legal description	Kennecott	PO Box 6001	Level 3	
UT035_0	636100002.00	01N-03W-		ALL SEC 36, T 1N, R 3W, S L M. LESS R OF W & STATE ROAD. EXCEPT BEG 2553.52 FT W M OR L & 4421.82 FT S M OR L FR N 1/4 COR SD SEC 36; N 0°04'13" E 1325 FT; S 89°55'47" E 1320 FT; S 0°04'13" W 1382.86 FT M OR L; N 89°48' W 347.77 FT; N 83°00'58" W 464.51 FT; N 89°48' W 511.11 FT M OR L TO BEG. 538.4 AC M OR L. 4616-1350, 5023-492, 5457-1378 6341-0244	Kennecott	4700 W Daybreak Pkwy		Level 3 Communications, LLC / WITTEL
0899		36			Utah Copper Corp	South Jordan, UT 84095	Communications, LLC / WITTEL	
UT035_0	1511254019.00	01S-01W-		LOT 14 BLK 4 ALBERT PLACE OF BLK 3 PLAT C. BEATRICE V FIFE TD	Frederick J III & Ila Rose Fife	828 W 900 S Salt Lake City, UT 84104	Level 3 Communications, LLC	
08N		11						
UT035_0	14091000034001	01S-02W-		ALL OF SEC 9, T 1S, R 2W, S L M. LESS LOS ANGELES & SALT LAKE RR. ALSO BEG S 0°40'30" W 18.26 FT FR NW COR OF SW 1/4 OF SW 1/4 OF SEC 10, T 1S, R 2W, S L M; N 80°51' E 113.62 FT; E 599.64 FT M OR L; S 80°24' W 723.15 FT M OR L; N 0°40'30" E 120.8 FT M OR L TO BEG. LESS S L COUNTY LESS THATPORTION INSIDE SALT LAKE CITY 572.31 AC M OR L. 5621-1322, 1322 6139 2892 6139-2979	Kennecott	4700 W Daybreak Pkwy	Level 3 Communications, LLC / WITTEL	
0901		09			Utah Copper Corp	South Jordan, UT 84095	Communications, LLC / WITTEL	
UT035_0	1409100003.00	01S-02W-		ALL OF SEC 9, T 1S, R 2W, S L M. LESS LOS ANGELES & SALT LAKE RR. ALSO BEG S 0°40'30" W 18.26 FT FR NW COR OF SW 1/4 OF SW 1/4 OF SEC 10, T 1S, R 2W, S L M; N 80°51' E 113.62 FT; E 599.64 FT M OR L; S 80°24' W 723.15 FT M OR L; N 0°40'30" E 120.8 FT M OR L TO BEG. LESS S L COUNTY LESS THATPORTION OUTSIDE SALT LAKE CITY 33.57 AC M OR L. 5621-1322, 1322 6139-2892 6139-2979	Kennecott	PO Box 6001 Magna, UT 84044	Level 3 Communications, LLC / WITTEL	
0903		09			Utah Copper Corp		Communications, LLC / WITTEL	
UT035_0	14091000034001	01S-02W-		ALL OF SEC 9, T 1S, R 2W, S L M. LESS LOS ANGELES & SALT LAKE RR. ALSO BEG S 0°40'30" W 18.26 FT FR NW COR OF SW 1/4 OF SW 1/4 OF SEC 10, T 1S, R 2W, S L M; N 80°51' E 113.62 FT; E 599.64 FT M OR L; S 80°24' W 723.15 FT M OR L; N 0°40'30" E 120.8 FT M OR L TO BEG. LESS S L COUNTY LESS THATPORTION INSIDE SALT LAKE CITY 572.31 AC M OR L. 5621-1322, 1322 6139 2892 6139-2979	Kennecott	PO Box 6001 Magna, UT 84044	Level 3 Communications, LLC / WITTEL	
0903		09			Utah Copper Corp		Communications, LLC / WITTEL	

Exhibit 1
Salt Lake County, UT

UT035_0	0731300002	01N-02W-	S 80 RDS OF SEC 31 T 1N R 2W S L M. LESS STATE ROAD.	Kennecott	4700 W Daybreak	Level 3
0904	31	136.60 AC.	4616-1350 5457-1378 6341-0244 6401-465	Utah Copper Corp	Pkwy c/o RTSS Tax Services	Communications, LLC / WiTel
UT035_0	1301100004.00	01S-03W-	S 1270 FT OF N 1/2 OF NW 1/4 & W 100 RD OF S 1/2 OF NW 1/4 SEC 1, T 1S, R 3W, S L M. EXCEPT RR & E 200 FT OF W 499 FT OF S 16 RD OF N 98 RD OF SEC 1, T 1S, R 3W, S L M. 125.57 AC4616-1350 5457-1378 6341-0244	Kennecott Corp	4700 W Daybreak Pkwy South Jordan, UT 84095	Level 3 Communications, LLC
0905	01			Utah Copper Corp	South Jordan, UT 84095	Communications, LLC
UT035_0	1401200005.00	01S-02W-	BEG S 230.85 FT FR NE COR SEC 1, T 1S, R 2W, S L M, S 2409.15 FT; W 427.68 FT; N 3415' E 2490 FT M OR L; SELLY 297FT M OR L ALG CURVE TO R TO BEG. LESS STATE ROAD. 20.13 AC MOR L	Utah Power & Light Co	825 NE Multnomah St, #1900 c/o Pacificcorp Portland, OR 97232	Level 3 WiTel Communications, LLC
0912	01					
UT035_0	8353760110000.00	01N-01W-	N/A	Sandberg Investments LLC	6382 Shendoah Park Ave Murray, UT 84121	Level 3 Communications, LLC
0930	35					
UT035_0	1502201004	01S-01W-	LOTS 37 TO 44 INCL BLK 2 HUNTERS SUB OF BLK 52 PLAT C SLC SUR	Huber & Rowland Construction Co	PO Box 16001 Salt Lake City, UT 84116	Level 3 Communications, LLC
0934	02					
UT035_0	1502201005	01S-01W-	LOT 45 BLK 2 HUNTERS SUB OF BLK 52 PLAT C SLC SUR	V Paul & Karen Schaaf	1140 E Harrison Ave Salt Lake City, UT 84105	Level 3 Communications, LLC
0935	02					
UT035_0	1502201006	01S-01W-	LOTS 46 TO 49 INCL BLK 2 HUNTERS SUB OF BLK 52 PLAT C SLC SUR 6370-2389 6400-2339	V Paul & Karen Schaaf	1140 E Harrison Ave Salt Lake City, UT 84105	Level 3 Communications, LLC
0936	02					

Exhibit 1
Salt Lake County, UT

UT035_0	1502201007	01S-01W-	LOTS 50, 51 & 52, BLK 2, HUNTER'S SUB OF BLK 52, PLAT C, SLC SUR. 3968-316 4763-0099 5420-2764 5540-2149	Colby S Ellis	900 W South Temple St	Level 3 Communications, LLC
		02	5826-0867 5828-0106 6845-2720 6401-2268 7682-1481		84104	
			7682-1494			
UT035_0	1511254018	01S-01W-	LOTS 15 & 16 BLK 4 ALBERT PLACE OF BLK 3 PLAT C. 4113-310 5222-1380 6135-1066, 1067, 1068	Frederick J III & Ila Rose Fife	828 W 900 S Salt Lake City, UT	Level 3 Communications, LLC
09N		11			84104	