

ENTRY NO. 00982758

10/30/2013 02:51:18 PM B: 2214 P: 0989

Declaration PAGE 1/37

MARY ANN TRUSSELL, SUMMIT COUNTY RECORDER

FEE 1497.00 BY SUMMIT ESCROW & TITLE INSURANCE AGENCY



WHEN RECORDED RETURN TO:

Mr. Richard Sonntag

Promontory Development, LLC

8758 N. Promontory Ranch Road

Park City, UT 84098

**AMENDMENT TWO TO DECLARATION OF
COVENANTS, CONDITIONS AND RESTRICTIONS
FOR PROMONTORY**

The following shall constitute a clarification Amendment to and become part of that certain Declaration of Covenants, Conditions, and Restrictions for Promontory dated January 2, 2002 and recorded January 3, 2002 as Entry No. 607465 in Book 1426 at Page 522 of the Official Records of the Summit County Recorder, including Amendment One thereto (recorded as Entry No. 807234 in Book 1853 at Page 771) (collectively, the "Declaration"), as supplemented by those certain Supplemental Master Declarations of Covenants, Conditions and Restrictions executed by the Declarant and recorded pursuant to the terms of the Declaration (the "Supplemental Declarations"), which Declaration, as amended and supplemented, applies to certain real property described on Exhibit A hereto.

RECITALS

- A. Pursuant to the Assignment and Assumption Agreement and Bill of Sale dated January 1, 2010 by and between Utah 7000 Development, LLC f/k/a Pivotal Promontory Development, LLC and Promontory Development, LLC and the Quitclaim Deed recorded in the Office of the Summit County Recorder on December 31, 2009 as Entry No. 00889391, in Book 2015 at Page 1782, Promontory Development, LLC f/k/a Pivotal Promontory Development, LLC is the Declarant under the Declaration and under the Supplemental Declarations. All capitalized terms contained herein shall have the definitions set forth herein or in the Declaration.
- B. Declarant has discovered that a clerical error was made when recording the Declaration which caused a phrase to be eliminated from the recorded version of the Declaration, and intends to hereby amend the Declaration to correct the same.
- C. *Section 19.1* of the Declaration provides Declarant may unilaterally amend the Declaration for any purpose so long as Declarant owns property described on Exhibits "A" and "B" for Development as part of Promontory, and provided the amendment has no materially adverse effect upon the rights of more than 5% of the Members.
- D. Declarant may unilaterally amend the Declaration because Declarant owns property described on Exhibits "A" or "B" for Development as part of Promontory, and the addition of the language clarified herein has no materially adverse effect upon the rights of more than 5% of the Members because: (i) the additional language clarifies the two unfinished sentences with the language originally intended and distributed to Lot purchasers and (ii) the clarification language describes the process whereby the holders, insurers, and

guarantors of first Mortgages on Lots can receive the information to which they are entitled in the remaining portion of Article XVI of the Declaration.

AMENDMENT

The following language should be added immediately after the word “any,” where the sentence is unintentionally eliminated from the rest of the page in **ARTICLE XVI: Mortgage Provisions**, on page 56 of the Declaration (Book 1426, Page 584 of Entry No 607465):

“...other provisions contained therein.

16.1 Notices of Action

An institutional holder, insurer, or guarantor of a first Mortgage which provides a written request to the Conservancy (such request to state the name and address of such holder, insurer, or guarantor and the street address of the Lot to which its Mortgage relates, thereby becoming an “Eligible Holder”), will be entitled...”

As a matter of reference, the language on page 57 of the Declaration (Book 1426, Page 585 of Entry No. 607465) continues mid-sentence, appropriately completing the information in the remainder of **Article XVI; Section 16.1**.

Except as set forth in this Amendment, the Declaration, as previously supplemented and amended, shall not change.

THIS AMENDMENT is executed as of the 29th day of October, 2013.

Signatures on Following Page.

PROMONTORY DEVELOPMENT, LLC, an Arizona limited liability company

By: Pivotal Capital Corporation

Its: Managing Member

By: 

Name: F. Francis Najafi

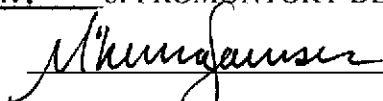
Its: President


STATE OF Utah)

: ss.

COUNTY OF Summit)

The foregoing Quitclaim Deed was acknowledged before me this 29th day of October, 2013, by Francis Najafi, as President of PROMONTORY DEVELOPMENT, LLC, an Arizona limited liability company.


NOTARY SIGNATURE AND SEAL



As of the date hereof, the foregoing Amendment has been acknowledged, accepted, and approved by:

UTAH 7000 DEVELOPMENT, LLC f/k/a PIVOTAL PROMONTORY DEVELOPMENT, LLC, an Arizona limited liability company

By: Pivotal 7000, LLC

Its: Sole Member

By: F. Francis Najafi Family Trust

Its: Sole Member

By: 

Name: F. Francis Najafi


Its: Trustee

STATE OF Utah)

: ss.

COUNTY OF Summit)

The foregoing Quitclaim Deed was acknowledged before me this 29th day of October, 2013, by Francis Najafi, as Trustee of UTAH 7000 DEVELOPMENT, LLC f/k/a PIVOTAL PROMONTORY DEVELOPMENT, LLC, an Arizona limited liability company.


NOTARY SIGNATURE AND SEAL




EXHIBIT A

ALL OF THE REAL PROPERTY DESCRIBED ON EXHIBIT 1, EXHIBIT A AND EXHIBIT B,
ATTACHED HERETO

Exhibit 1

**Promontory Ranches
Boundary**

A parcel of land located in Section 7, Township 1 South, Range 5 East, Salt Lake Base and Meridian; and being more particularly described as follows:

AS SURVEYED LEGAL DESCRIPTION

Beginning at the southeast corner of Section 7, Township 1 South, Range 5 East, Salt Lake Base & Meridian, a found 5/8" rebar in a rock pile (accepted as the section corner by B & W Land Surveying certified survey file no. S-2200 on file and of record in the office of the Summit County Recorder), said point being the POINT OF BEGINNING; thence along the south line of said Section 7, S.89°00'11"W., a distance of 5,291.05 feet to the southwest corner of said Section 7, a found aluminum monument set by the Jack Johnson Company, certified survey file no. S-3682 on file and of record in the Office of the Summit County Recorder (basis of bearing being said south line of Section 7); thence along the west line of said section 7, N.00°05'47"W., a distance of 3,298.18 feet to the southerly line of the Rockport Ranches Subdivision "Section B", File no. 139313, on file and of record in the Office of the Summit County Recorder; thence along said south line, N.89°15'32"E., a distance of 5,235.27 feet to the east line of said Section 7; thence leaving the south line of said Rockport Ranches Subdivision and along the said east line of Section 7, S.01°04'01"E., a distance of 3,274.40 feet to the POINT OF BEGINNING.

Containing 397.05 acres, more or less.

**Johnson/XWP/Ethier
Boundary**

A parcel of land located in Section 18 Township 1 South, Range 5 East, Salt Lake Base and Meridian; and being more particularly described as follows:

Beginning at a point which bears South 89°00'11" West along the South Section Line 4431.43 feet from the Southeast Corner of Section 7, Township 1 South, Range 5 East, Salt Lake Base and Meridian (Basis of Bearing being South 89°00'11" West 5291.05 feet between Southwest Corner and Southeast Corner of said Section 7, both corners being found monuments); and running thence South 38°28'53" East 2076.54 feet; thence South 55°34'21" West 167.15 feet;

thence South 39°45'20" West 387.33 feet; thence South 18°57'11" West 347.87 feet; thence South 04°26'54" West 656.61 feet; thence South 07°09'19" West 992.64 feet; thence North 83°28'55" West 1448.17 feet; thence North 00°35'51" West 3807.23; thence North 89°00'11" East 859.63 feet to the POINT OF BEGINNING.

Containing 141.08 Acres Net, more or less.

**Jacobs
Boundary**

A parcel of land located in Section 36 Township 1 North, Range 4 East, Salt Lake Base and Meridian; and being more particularly described as follows:

Beginning at point which is the Northwest Corner of Section 36, Township 1 North, Range 4 East, Salt Lake Base and Meridian, Summit County, Utah, said point also being on the boundary of Promontory, thence running along the North Section Line of said Section 36, North 89°29'26" East 1285.10 feet; thence South 00°38'13" West 1318.15 feet; thence South 89°32'17" West 1279.78 feet to the Easterly line of Promontory Boundary; thence North 00°24'23" East along the Promontory Boundary line 1316.99 feet to the POINT OF BEGINNING.

Containing 38.78 Acres Net, more or less.

**Gartner
Boundary**

LOT 2 ROCKPORT RANCHES SECTION B IN SEC 7 T1S R5E CONT 21.33 AC 289-320
514-734 519-503-4 1690-741

Tax No: RR-B-2

**Smith
Boundary**

Tax No: SS-70-2:

(LOT 6) IN SEC 19 T1SR5E; BEG AT PT ON WSEC LN SEC 19 T1SR5E SLBM SD PT
BEING S
0°33'57" W ALG SD W LN 1316.095 FT FRNW COR SEC 19 (SD NW COR BEAR N

0*33'57"

E FR SW COR & BEING BASIS OF BEAR) TH S0*33'57" W ALG SD W LN 1357.301 FT;
TH
E 1267.560 FT; N 2*52'55" E 1335.861 FT; N 89* W 1321.526 FT TO PT OF BEG
TOGETHER WITH AND SUBJECT TO 50 FT R/W "J" CONT 40.0 AC M131-79; and

Tax No: SS-70-3:

(LOT 7) IN SEC 19 T1SR5E; BEG AT PT ON WSEC LN SEC 19 T1SR5E SLBM, SD PT
BEG N
0*33'57" E ALG SD W LN 1115.328 FT FR SWCOR SEC 19 (SD SW COR BEAR S 0*33'57"
W
FR NW COR & BEING BASIS OF BEAR) TH N0*33'57" E ALG SD W LN 1624.672 FT; TH
E
1267.560 FT; TH S 2*52'55" W 369.708 FT S 13*19'28" W 195.256 FT; S 20*31'03" W
870.201 FT; S 8*25'37" E 136.473 FT; S 82*58'01" W 942.101 FT TO BEG TOGETHER
WITH & SUBJ TO 50 FT R/W "J" CONT 40.0 AC M131-81; and

Tax No: SS-70-4:

(LOT 8) SEC 19 T1SR5E; BEG AT PT THAT ISSW COR SEC 19 T1SR5E SLBM, TH N
0*33'
57" E ALG W SEC LN SEC 19, 11115.328 FT; N 82*58'01" E 942.101 FT; S 32*11'45" E
159.530 FT; S 67*14'57" E 168.077 FT; N 70*05'47" E 315.356 FT; S 6* E 1127.081
FT TO S SEC LN SD SEC 19; TH S 89*23'18" W ALG SD S LN 1600.447 FT TO PT OF
BEG CONT 40.0 AC TOGETHER WITH & SUBJ TO 50 FT R/W "J" CONT 40.0 AC M131-
89.

**Rockport Ranches
Boundary**

LOT 24 ROCKPORT RANCHES SECTION A IN SEC 32 T1N R5E CONT 21.05 AC 360-611
360-607 1739-62

Tax No: RR-A-24

LOT 23 ROCKPORT RANCHES SECTION A IN SEC 32 T1N R5E CONT 20.66 AC 732-9

Tax No: RR-A-23

LOT 25 ROCKPORT RANCHES SECTION A IN SEC32 T1N R5E CONT 21.32 AC M145-490 318-735

Tax No: RR-A-25

LOT 28 ROCKPORT RANCHES SECTION A IN SEC32 T1N R5E CONT 20.41 AC M145-490 318-735

Tax No: RR-A-28

LOT 27 ROCKPORT RANCHES SECTION A IN SEC32 T1N R5E CONT 20.17 AC M122-717 1294-1408

Tax No: RR-A-27

EXHIBIT A - LAND INITIALLY SUBMITTED

WEST VIEW SOUTH PARCEL

Beginning at a point which is North 00°12'10" East along the Section Line 2421.78 feet and West 593.89 feet from the Southeast Corner of Section 14, Township 1 South, Range 4 East, Salt Lake Base and Meridian (Basis of Bearing being North 00°12'10" East 5344.64 feet between said Southeast Corner and the Northeast Corner of said Section 14); and running thence South 70°56'11" West 148.92 feet; thence South 84°26'43" West 191.68 feet; thence North 77°54'04" West 181.94 feet; thence North 70°29'06" West 107.68 feet; thence North 58°15'19" West 477.43 feet; thence North 64°45'04" West 194.50 feet; thence North 47°41'36" West 177.95 feet; thence North 28°35'15" West 174.84 feet; thence North 01°32'48" West 185.88 feet; thence South 87°33'44" East 129.76 feet; thence North 02°26'16" East 24.66 feet to a point of curvature of a 275.00 foot radius curve to the right, the center of which bears South 87°33'44" East; thence Northeasterly along the arc of said curve 272.41 feet through a central angle of 56°45'21"; thence North 59°11'37" East 151.52 feet to a point of curvature of a 125.00 foot radius curve to the left, the center of which bears North 30°48'23" West; thence Northerly along the arc of said curve 287.35 feet through a central angle of 131°42'35"; thence North 17°29'02" East 50.00 feet to a non-tangent point of curvature of a 175.00 foot radius curve to the right, the center of which bears South 17°29'02" West; thence Southeasterly along the arc of said curve 189.38 feet through a central angle of 62°00'08"; thence North 79°29'10" East 154.13 feet; thence South 20°35'11" East 110.61 feet; thence South 45°20'31" East 835.18 feet to a non-tangent point of curvature of a 525.00 foot radius curve to the left, the center of which bears South 67°41'09" East; thence Southerly along the arc of said curve 531.47 feet through a central angle of 58°00'05"; thence South 35°41'14" East 114.08 feet to the point of beginning.

Containing 25.29 acres more or less.

WEST VIEW NORTH PARCEL

Beginning at a point which is North 00°12'10" East along the Section Line 3226.47 feet and West 638.91 feet from the Southeast Corner of Section 14, Township 1 South, Range 4 East, Salt Lake Base and Meridian (Basis of Bearing being North 00°12'10" East 5344.64 feet between said Southeast Corner and the Northeast Corner of said Section 14); and running thence North 80°51'40" West 63.52 feet; thence North 38°21'58" West 550.68 feet; thence North 08°26'16" West 208.74 feet; thence North 12°59'39" East 214.35 feet; thence North 07°09'52" East 222.45 feet; thence North 01°01'02" East 205.15 feet; thence North 09°13'18" West 559.17 feet; thence North 29°13'31" East 40.71 feet to a non-tangent point of curvature of a 325.00 foot radius curve to the left, the center of which bears North 29°13'31" East; thence Southeasterly along the arc of said curve 239.30 feet through a central angle of 42°11'17"; thence North 77°02'14" East 55.46 feet to a point of curvature of a 25.00 foot radius curve to the right, the center of which bears South 12°57'46" East; thence Southeasterly along the arc of said curve 38.65 feet through a central angle of 88°34'38" to a point of reverse curvature of a 1225.00 foot radius curve to the left, the center of which bears North 75°36'52" East; thence Southeasterly along the arc of said curve 436.95 feet through a central angle of 20°26'14"; thence South 34°49'22" East 189.81 feet to a point of curvature of a 475.00 foot radius curve to the right, the center of which bears South 55°10'38" West; thence Southeasterly along the arc of said curve 583.38 feet through a central angle of 70°22'09"; thence South 35°32'47" West 171.83 feet to a point of curvature of a 525.00 foot radius curve to the left, the center of

which bears South 54°27'13" East; thence Southwesterly along the arc of said curve 417.30 feet through a central angle of 45°32'30"; thence South 09°59'43" East 73.64 feet to a point of curvature of a 375.00 foot radius curve to the right, the center of which bears South 80°00'17" West; thence Southerly along the arc of said curve 125.23 feet through a central angle of 19°08'03" to the point of beginning.

Containing 18.52 acres more or less.

WEST HILLS WEST PARCEL

Beginning at a point which is North 89°48'16" West along the Section Line 1817.01 feet from the Southeast Corner of Section 11, Township 1 South, Range 4 East, Salt Lake Base and Meridian (Basis of Bearing being North 89°48'16" West 2659.63 feet between said Southeast Corner and the South Quarter Corner of said Section 11; and running thence North 89°48'16" West along said Section Line 229.90 feet; thence North 58°25'29" West 201.65 feet; thence North 20°27'16" West 331.98 feet; thence North 50°28'23" West 192.10 feet; thence North 27°05'24" West 135.16 feet; thence North 06°27'20" East 279.70 feet; thence North 18°32'18" East 212.82 feet; thence North 30°08'03" West 126.66 feet; thence South 68°44'54" West 471.78 feet; thence North 11°08'24" West 442.03 feet; thence North 13°26'50" East 195.50 feet; thence North 55°30'38" East 387.50 feet; thence North 00°21'13" West 214.93 feet; thence North 83°52'53" West 345.57 feet; thence North 07°02'25" West 450.99 feet; thence North 27°17'13" East 925.46 feet; thence South 57°37'23" East 796.34 feet to a non-tangent point of curvature of a 275.00 foot radius curve to the right, the center of which bears South 60°23'52" East; thence Northeasterly along the arc of said curve 44.08 feet through a central angle of 09°11'05"; thence North 57°11'35" West 802.22 feet; thence North 27°17'13" East 518.69 feet; thence North 89°55'18" East 666.33 feet; thence South 50°36'16" East 676.47 feet; thence South 59°13'10" East 424.42 feet; thence South 57°36'30" West 638.18 feet to a non-tangent point of curvature of a 395.00 foot radius curve to the right, the center of which bears South 44°53'55" West; thence Southeasterly along the arc of said curve 110.48 feet through a central angle of 16°01'30"; thence South 65°02'02" West 50.15 feet to a non-tangent point of curvature of a 345.00 foot radius curve to the left, the center of which bears South 60°19'36" West; thence Northwesterly along the arc of said curve 104.22 feet through a central angle of 17°18'30"; thence South 57°36'30" West 139.38 feet; thence South 89°29'17" West 312.04 feet; thence South 55°17'27" West 111.79 feet; thence South 18°43'50" East 263.97 feet; thence South 09°09'24" East 419.24 feet; thence South 00°14'53" East 1135.85 feet; thence South 16°59'40" East 165.96 feet; thence South 05°16'57" East 176.59 feet; thence South 06°32'26" West 207.53 feet; thence South 29°27'49" East 197.75 feet; thence South 60°17'44" East 239.13 feet; thence South 04°56'15" East 77.29 feet to a non-tangent point of curvature of a 200.00 foot radius curve to the right, the center of which bears South 04°56'15" East; thence Easterly along the arc of said curve 194.65 feet through a central angle of 55°45'45"; thence South 39°10'30" East 200.84 feet; thence South 50°49'30" West 50.00 feet; thence North 39°10'30" West 200.84 feet to a point of curvature of a 150.00 foot radius curve to the left, the center of which bears South 50°49'30" West; thence Westerly along the arc of said curve 145.99 feet through a central angle of 55°45'45" to a point of reverse curvature of a 525.00 foot radius curve to the right, the center of which bears North 04°56'15" West; thence Northwesterly along the arc of said curve 339.92 feet through a central angle of 37°05'49"; thence South 32°09'34" West 134.03 feet to the point of beginning.

Containing 98.17 acres more or less.

WEST HILLS EAST PARCEL

Beginning at a point which is North 89°48'16" West along the Section Line 823.22 feet from the Southeast Corner of Section 11, Township 1 South, Range 4 East, Salt Lake Base and Meridian (Basis of Bearing being North 89°48'16" West 2659.63 feet between said Southeast Corner and the South Quarter Corner of said Section 11); and running thence South 12°57'46" East 266.50 feet to a point of curvature of a 1225.00 foot radius curve to the left, the center of which bears North 77°02'14" East; thence Southeasterly along the arc of said curve 30.42 feet through a central angle of 01°25'22" to a non-tangent point of curvature of a 25.00 foot radius curve to the left, the center of which bears South 75°36'52" West; thence Northwesterly along the arc of said curve 38.65 feet through a central angle of 88°34'38"; thence South 77°02'14" West 55.46 feet to a point of curvature of a 325.00 foot radius curve to the right, the center of which bears North 12°57'46" West; thence Northwesterly along the arc of said curve 361.82 feet through a central angle of 63°47'16"; thence North 50°49'30" East 50.00 feet to a non-tangent point of curvature of a 275.00 foot radius curve to the left, the center of which bears North 50°49'30" East; thence Southeasterly along the arc of said curve 107.27 feet through a central angle of 22°21'01"; thence North 28°28'29" East 172.05 feet; thence North 43°41'13" West 670.62 feet; thence North 02°44'21" West 218.83 feet; thence North 34°46'31" West 284.74 feet; thence North 10°26'29" East 517.95 feet; thence North 15°29'56" East 365.69 feet; thence North 11°36'29" East 140.36 feet; thence North 27°15'52" West 190.58 feet; thence North 11°10'20" West 201.91 feet; thence North 02°08'09" East 180.89 feet; thence North 28°40'34" West 180.22 feet; thence North 14°32'12" West 147.72 feet; thence North 65°02'02" East 464.14 feet; thence South 81°38'51" East 185.46 feet; thence South 28°07'07" East 130.68 feet; thence South 17°33'34" West 300.52 feet; thence South 79°10'01" West 160.56 feet; thence South 10°49'59" East 77.53 feet to a point of curvature of a 525.00 foot radius curve to the right, the center of which bears South 79°10'01" West; thence Southerly along the arc of said curve 167.62 feet through a central angle of 18°17'35" to a point of reverse curvature of a 150.00 foot radius curve to the left, the center of which bears South 82°32'24" East; thence Southeasterly along the arc of said curve 193.49 feet through a central angle of 73°54'32" to a point of reverse curvature of a 275.00 foot radius curve to the right, the center of which bears South 23°33'04" West; thence Southeasterly along the arc of said curve 155.89 feet through a central angle of 32°28'43"; thence South 33°58'13" East 204.95 feet to a point of curvature of a 475.00 foot radius curve to the left, the center of which bears North 56°01'47" East; thence Southeasterly along the arc of said curve 310.44 feet through a central angle of 37°26'44" to a point of reverse curvature of a 200.00 foot radius curve to the right, the center of which bears South 18°35'03" West; thence Southeasterly along the arc of said curve 218.61 feet through a central angle of 62°37'39" to a point of compound curvature of a 425.00 foot radius curve to the right, the center of which bears South 81°12'42" West; thence Southerly along the arc of said curve 212.13 feet through a central angle of 28°35'55" to a point of reverse curvature of a 25.00 foot radius curve to the left, the center of which bears South 70°11'23" East; thence Southeasterly along the arc of said curve 37.75 feet through a central angle of 86°30'25"; thence North 66°41'48" West 457.99 feet to a point of curvature of a 225.00 foot radius curve to the left, the center of which bears South 23°18'12" West; thence Southwesterly along the arc of said curve 551.00 feet through a central angle of 140°18'42"; thence South 27°00'30" East 378.05 feet to a point of curvature of a 1175.00 foot radius curve to the right, the center of which bears South 62°59'30" West; thence Southeasterly along the arc of said curve 288.04 feet through a central angle of 14°02'44"; thence South 12°57'46" East 491.14 feet to the point of beginning.

Containing 33.66 acres more or less.

WEST HILLS SOUTH PARCEL

Beginning at a point which is North 89°48'16" West along the Section Line 484.06 feet from the Southeast Corner of Section 11, Township 1 South, Range 4 East, Salt Lake Base and Meridian (Basis of Bearing being North 89°48'16" West 2659.63 feet between said Southeast Corner and the South Quarter Corner of said Section 11); and running thence South 13°22'40" East 442.14 feet; thence South 71°12'17" West 251.30 feet to a non-tangent point of curvature of a 1175.00 foot radius curve to the right, the center of which bears North 63°19'58" East; thence Northwesterly along the arc of said curve 281.05 feet through a central angle of 13°42'16"; thence North 12°57'46" West 341.42 feet; thence North 77°02'14" East 279.15 feet; thence South 13°22'40" East 152.13 feet to the point of beginning.

Containing 3.86 acres more or less.

DEER CROSSING WEST PARCEL

Beginning at a point which is North 00°05'47" West along the Section Line 3012.08 feet and West 3366.00 feet from the Southeast Corner of Section 12, Township 1 South, Range 4 South, Salt Lake Base and Meridian (Basis of Bearing being North 89°11'05" West 5232.98 feet between said Southeast Corner and the Southwest Corner of said Section 12); and running thence North 52°44'47" East 367.67 feet; thence North 24°23'13" East 653.10 feet; thence North 05°37'58" West 117.66 feet; thence North 22°20'04" West 376.33 feet; thence North 37°33'15" East 198.50 feet; thence North 20°51'00" East 194.16 feet; thence North 68°41'11" East 120.73 feet; thence North 05°34'10" East 124.24 feet; thence North 25°35'05" East 178.09 feet; thence North 05°35'25" East 85.98 feet; thence North 36°17'00" West 185.70 feet; thence North 55°47'07" West 317.82 feet; thence North 21°56'06" West 60.14 feet to a non-tangent point of curvature of a 325.00 foot radius curve to the left, the center of which bears North 22°32'50" West; thence Northeasterly along the arc of said curve 244.66 feet through a central angle of 43°07'59"; thence South 65°40'49" East 234.02 feet; thence North 17°53'22" East 147.83 feet to a non-tangent point of curvature of a 525.00 foot radius curve to the right, the center of which bears South 17°53'22" West; thence Southeasterly along the arc of said curve 290.78 feet through a central angle of 31°44'02"; thence South 40°22'36" East 142.99 feet to a point of curvature of a 575.00 foot radius curve to the right, the center of which bears South 49°37'24" West; thence Southeasterly along the arc of said curve 433.44 feet through a central angle of 43°11'24"; thence South 02°48'48" West 198.69 feet to a non-tangent point of curvature of a 25.00 foot radius curve to the left, the center of which bears North 87°11'12" West; thence Westerly along the arc of said curve 39.27 feet through a central angle of 90°00'00"; thence North 87°11'12" West 147.04 feet to a point of curvature of a 125.00 foot radius curve to the left, the center of which bears South 02°48'48" West; thence Southwesterly along the arc of said curve 118.86 feet through a central angle of 54°28'51"; thence South 38°19'57" West 193.52 feet to a point of curvature of a 475.00 foot radius curve to the left, the center of which bears South 51°40'03" East; thence Southwesterly along the arc of said curve 283.32 feet through a central angle of 34°10'29"; thence South 04°09'28" West 323.53 feet; thence South 85°50'32" East 388.27 feet; thence South 08°20'25" East 429.06 feet; thence South 09°50'38" West 172.28 feet; thence S 27°59'31" West 166.34 feet; thence South 35°25'09" West 117.54 feet; thence South 36°19'02" West 85.82 feet; thence South 61°41'15" West 198.81 feet; thence South 68°42'12" West 137.96 feet; thence South 21°17'48" East 155.19 feet; thence North 48°17'46" East 379.48 feet; thence North 60°20'09" East 371.36 feet; thence South 21°17'48" East 276.06 feet; thence South 68°42'12" West 798.07 feet to a non-tangent point of curvature of a 25.00 foot radius curve to the left, the center of which bears North 21°17'48" West; thence

Northeasterly along the arc of said curve 39.27 feet through a central angle of 90°00'00"; thence North 21°17'48" West 128.44 feet; thence South 68°42'12" West 179.94 feet; thence North 65°47'21" West 569.61 feet to the point of beginning.

Containing 39.54 acres more or less.

DEER CROSSING EAST PARCEL

Beginning at a point which is North 00°05'47" West along the Section Line 1833.31 feet and West 2217.51 feet from the Southeast Corner of Section 12, Township 1 South, Range 4 South, Salt Lake Base and Meridian (Basis of Bearing being North 89°11'05" West 5232.98 feet between said Southeast Corner and the Southwest Corner of said Section 12) said point also being a non-tangent point of curvature of a 225.00 foot radius curve to the left, the center of which bears South 15°25'06" West; and running thence Westerly along the arc of said curve 95.54 feet through a central angle of 24°19'45"; thence South 81°05'21" West 125.23 feet to a point of curvature of a 425.00 foot radius curve to the right, the center of which bears North 08°54'39" West; thence Westerly along the arc of said curve 113.24 feet through a central angle of 15°15'57" to a non-tangent point of curvature of a 25.00 foot radius curve to the left, the center of which bears North 06°21'18" East; thence Northeasterly along the arc of said curve 42.40 feet through a central angle of 97°10'51"; thence North 00°49'33" West 100.41 feet to a point of curvature of a 275.00 foot radius curve to the right, the center of which bears North 89°10'27" East; thence Northwesterly along the arc of said curve 101.03 feet through a central angle of 21°02'58"; thence North 20°13'26" East 111.92 feet to a point of curvature of a 475.00 foot radius curve to the left, the center of which bears North 69°46'34" West; thence Northeasterly along the arc of said curve 135.32 feet through a central angle of 16°19'23"; thence North 03°54'03" East 106.57 feet; thence North 86°05'57" West 121.93 feet; thence North 18°27'27" West 263.40 feet; thence North 68°42'12" East 835.03 feet to a point of curvature of 500.00 foot radius curve to the left, the center of which bears North 21°17'48" West; thence Northeasterly along the arc of said curve 735.23 feet through a central angle of 84°15'04"; thence North 15°32'52" West 482.23 feet to a point of curvature of a 275.00 foot radius curve to the left, the center of which bears South 74°27'08" West; thence Northwesterly along the arc of said curve 179.15 feet through a central angle of 37°19'31"; thence North 52°52'23" West 117.83 feet to a point of curvature of a 375.00 foot radius curve to the right, the center of which bears North 37°07'37" East; thence Northwesterly along the arc of said curve 364.47 feet through a central angle of 55°41'11"; thence North 02°48'48" East 426.33 feet to a point of curvature of a 625.00 foot radius curve to the left, the center of which bears North 87°11'12" West; thence Northwesterly along the arc of said curve 294.23 feet through a central angle of 26°58'22" to a non-tangent point of curvature of a 25.00 foot radius curve to the left, the center of which bears North 65°45'06" East; thence Southeasterly along the arc of said curve 37.78 feet through a central angle of 86°35'14" to a point of reverse curvature of a 125.00 foot radius curve to the right, the center of which bears South 20°44'59" East; thence Northeasterly along the arc of said curve 40.46 feet through a central angle of 18°32'51"; thence North 87°47'52" East 74.37 feet to a point of curvature of a 75.00 foot radius curve to the left, the center of which bears North 02°12'08" West; thence Northeasterly along the arc of said curve 118.06 feet through a central angle of 90°11'30"; thence North 02°23'38" West 162.85 feet; thence South 87°59'00" West 85.57 feet; thence North 35°37'13" West 840.40 feet; thence North 70°38'09" East 954.73 feet; thence North 87°04'51" East 71.78 feet; thence South 25°49'58" East 61.13 feet; thence South 41°36'09" East 89.88 feet; thence North 64°07'25" East 151.63 feet; thence North 10°34'37" East 166.22 feet; thence North 85°23'00" East 776.31 feet; thence South 12°28'16" East 326.37 feet; thence South 59°09'12" East 280.33 feet; thence South 00°12'41" East 360.21 feet; thence South 21°07'47" West 508.50 feet; thence South 32°05'52" East 351.90 feet; thence South 01°39'21" East

458.14 feet; thence South 50°57'51" West 92.45 feet; thence South 63°27'23" West 465.56 feet; thence South 47°39'41" West 185.67 feet; thence South 00°41'58" West 95.17 feet; thence South 45°16'01" East 390.69 feet; thence South 84°48'09" East 340.45 feet; thence South 11°46'54" West 388.60 feet; thence South 30°20'24" West 501.35 feet; thence South 74°35'30" West 237.13 feet; thence South 22°54'32" West 291.81 feet; thence South 63°33'02" West 406.19 feet; thence South 71°17'10" West 194.38 feet; thence South 58°09'36" West 212.13 feet; thence South 63°55'13" West 616.28 feet; thence South 82°59'07" West 98.40 feet; thence South 15°25'06" West 211.60 feet to the point of beginning.

Containing 160.89 acres more or less.

WAPITI CANYON, PHASE I

Beginning at a point which is South 01°28'53" East along the Section Line 2403.23 feet and East 462.53 feet from the Northwest Closing Corner of Section 1, Township 1 South, Range 4 East, Salt Lake Base and Meridian (Basis of Bearing being North 89°42'38" West 4821.42 feet between said Northwest Closing Corner and the Southwest Closing Corner Section 35, Township 1 North, Range 4 East, Salt Lake Base and Meridian); and running thence North 82°20'56" East 236.69 feet to a point of curvature of a 575.00 foot radius curve to the right, the center of which bears South 07°39'04" East; thence Easterly along the arc of said curve 727.54 feet through a central angle of 72°29'45"; thence South 25°09'19" East 210.56 feet to a point of curvature of 850.00 foot radius curve to the left, the center of which bears North 64°50'41" East; thence Southeasterly along the arc of said curve 582.60 feet through a central angle of 39°16'17"; thence South 64°25'36" East 226.18 feet to a point of curvature of a 425.00 foot radius curve to the right, the center of which bears South 25°34'24" West; thence Southeasterly along the arc of said curve 447.54 feet through a central angle of 60°20'02"; thence South 04°05'34" East 248.72 feet to a point of curvature of a 725.00 foot radius curve to the left, the center of which bears North 85°54'26" East; thence Southeasterly along the arc of said curve 578.35 feet through a central angle of 45°42'21"; thence South 40°12'05" West 207.19 feet; thence South 34°12'30" East 41.53 feet; thence South 39°34'01" East 166.54 feet to a non-tangent point of curvature of a 275.00 foot radius curve to the left, the center of which bears North 32°23'14" West; thence Northeasterly along the arc of said curve 159.80 feet through a central angle of 33°17'35"; thence North 24°19'11" East 92.30 feet to a point of curvature of a 25.00 foot radius curve to the left, the center of which bears North 65°40'49" West; thence Northwesterly along the arc of said curve 37.60 feet through a central angle of 86°10'39" to a non-tangent point of curvature of a 725.00 foot radius curve to the left, the center of which bears North 28°08'32" East; thence Southeasterly along the arc of said curve 96.74 feet through a central angle of 07°38'43" to a non-tangent point of curvature of a 25.00 foot radius curve to the left, the center of which bears South 20°29'49" West; thence Southwesterly along the arc of said curve 37.60 feet through a central angle of 86°10'38"; thence South 24°19'11" West 92.30 feet to a point of curvature of a 325.00 foot radius curve to the right, the center of which bears North 65°40'49" West; thence Southwesterly along the arc of said curve 244.66 feet through a central angle of 43°07'59" to a point of reverse curvature of a 275.00 foot radius curve to the left, the center of which bears South 22°32'50" East; thence Southwesterly along the arc of said curve 212.27 feet through a central angle of 44°13'35" to a point of compound curvature of a 974.90 foot radius curve to the left, the center of which bears South 66°46'25" East; thence Southwesterly along the arc of said curve 126.78 feet through a central angle of 07°27'04"; thence North 67°19'42" West 349.08 feet; thence North 29°37'07" West 296.06 feet; thence North 40°33'37" West 206.51 feet; thence North 32°22'22" West 115.99 feet; thence North 18°52'49" East 202.81 feet; thence North 02°18'37" East 158.29 feet; thence North 07°27'44" East 93.88 feet; thence North 15°06'43" East 244.08 feet; thence North 63°15'39" West 386.20 feet to a non-tangent point of curvature of a 240.00 foot radius curve to the right, the center of

which bears North 65°08'23" West; thence Southwesterly along the arc of said curve 98.02 feet through a central angle of 23°23'58"; thence South 41°44'25" East 149.93 feet; thence South 11°56'33" East 130.46 feet; thence South 24°18'04" West 190.45 feet; thence North 84°25'47" West 91.46 feet; thence South 72°23'33" West 48.06 feet; thence South 03°09'24" West 120.43 feet; thence North 88°18'24" West 255.13 feet; thence North 64°06'56" West 466.00 feet; thence North 16°19'17" East 688.06 feet; thence North 18°22'28" East 211.09 feet; thence South 45°25'01" East 374.21 feet; thence South 42°25'51" East 123.14 feet; thence South 15°40'56" East 190.00 feet to a non-tangent point of curvature of a 190.00 foot radius curve to the left, the center of which bears North 15°40'56" West; thence Northeasterly along the arc of said curve 164.01 feet through a central angle of 49°27'27"; thence North 24°51'37" East 97.13 feet; thence North 65°08'23" West 59.28 feet; thence North 34°46'40" West 729.35 feet; thence North 17°56'01" East 51.95 feet; thence North 73°24'15" West 363.23 feet; thence North 78°31'24" West 160.84 feet; thence North 00°15'41" East 326.93 feet to the point of beginning.

Containing 51.29 acres more or less.

Access Easements (Roads)

ACCESS EASEMENT #2 (RANCH CLUB TRAIL)

A 50.00 foot wide right of way lying 25.00 feet each side of the centerline more particularly described as follows:

Beginning at a point which is North 89°45'21" West along the Section Line 388.79 feet and North 2036.84 feet from the Southeast Corner of Section 14, Township 1 South, Range 4 East, Salt Lake Base and Meridian (Basis of Bearing being, North 89°45'21" West along the Section Line 2677.38 feet between said Southeast Corner and the South Quarter Corner of said Section 14, Township 1 South, Range 4 East); and running thence North 02°37'44" West 44.37 feet to a point of curvature of a 400.00 foot radius curve to the left, the center of which bears South 87°22'16" West; thence Northwesterly along the arc of said curve 230.79 feet through a central angle of 33°03'30"; thence North 35°41'14" West 284.64 feet to a point of curvature of a 500.00 foot radius curve to the right, the center of which bears North 54°18'46" East; thence Northwesterly along the arc of said curve 552.55 feet through a central angle of 63°19'05"; thence North 27°37'51" East 54.09 feet to a point of curvature of a 400.00 foot radius curve to the left, the center of which bears North 62°22'09" West; thence Northeasterly along the arc of said curve 262.68 feet through a central angle of 37°37'34"; thence North 09°59'43" West 73.64 feet to a point of curvature of a 500.00 foot radius curve to the right, the center of which bears North 80°00'17" East; thence Northeasterly along the arc of said curve 397.43 feet through a central angle of 45°32'30"; thence North 35°32'47" East 171.83 feet to a point of curvature of a 500.00 foot radius curve to the left, the center of which bears North 54°27'13" West; thence Northeasterly along the arc of said curve 614.09 feet through a central angle of 70°22'09"; thence North 34°49'22" West 189.81 feet to a point of curvature of a 1200.00 foot radius curve to the right, the center of which bears North 55°10'38" East; thence Northwesterly along the arc of said curve 457.83 feet through a central angle of 21°51'36"; thence North 12°57'46" West 260.65 feet to the North Line of Section 14, Township 1 South, Range 4 East, Salt Lake Base and Meridian, said point being North 89°48'16" West along the Section Line 797.55 feet from the Northeast Corner of said Section 14; thence North 12°57'46" West 496.98 feet to a point of curvature of a 1200.00 foot radius curve to the left, the center of which bears South 77°02'14" West; thence Northwesterly along the arc of said curve 294.17 feet through a central angle of 14°02'44"; thence North 27°00'30" West 378.05 feet to a point of curvature of a 200.00 foot radius curve to the right, the center of which bears North 62°59'30" East; thence Northeasterly along the arc of said curve 489.78 feet through a central angle of 140°18'42"; thence South 66°41'48" East 577.49 feet to a point of curvature of a 400.00

radius curve to the left, the center of which bears Northeasterly along the arc of said curve 560.25 feet through a central angle of 80°15'02"; thence North 33°03'10" East 338.89 feet to a point of curvature of a 250.00 foot radius curve to the right, the center of which bears South 56°56'50" East; thence Northeasterly along the arc of said curve 386.52 feet through a central angle of 88°34'59"; thence South 58°21'51" East 51.34 feet to a point of curvature of a 400.00 foot radius curve to the left, the center of which bears North 31°38'09" East; thence Southeasterly along the arc of said curve 388.42 feet through a central angle of 55°38'15"; thence North 65°59'54" East 196.76 feet to a point of curvature of a 1000.00 foot radius curve to the right, the center of which bears South 24°00'06" East; thence Northeasterly along the arc of said curve 357.77 feet through a central angle of 20°29'55"; thence North 86°29'49" East 173.12 feet to a point of curvature of a 1000.00 foot radius curve to the left, the center of which bears North 03°30'11" West; thence Northeasterly along the arc of said curve 377.97 feet through a central angle of 21°39'21"; thence North 64°50'28" East 213.82 the point of terminus.

ACCESS EASEMENT #1 (PROMONTORY RANCH ROAD)

A 50.00 foot wide right-of-way lying 25.00 feet each side of the centerline more particularly described as follows:

Beginning at a point which is North 89°42'38" West along the Section line 1098.58 feet and North 2112.33 feet from the Southwest Corner of Section 35, Township 1 North, Range 4 East, Salt Lake Base and Meridian (Basis of Bearing being North 89°42'38" West 4821.42 feet between said Southwest Corner and the Northeast closing Corner of Section 2, Township 1 South, Range 4 East, Salt Lake Base and Meridian), said point also being on the East Right of Way Line of I-80; and running thence South 82°38'09" East 30.57 feet to a point of curvature of a 150.00 foot radius curve to the right, the center of which bears South 07°21'51" West; thence Southeasterly along the arc of said curve 169.52 feet through a central angle of 64°45'11"; thence South 17°52'58" East 73.84 feet to a point of curvature of a 150.00 foot radius curve to the left, the center of which bears North 72°07'02" East; thence Southeasterly along the arc of said curve 445.50 feet through a central angle of 170°10'02"; thence North 08°03'00" West 71.59 feet to a point of curvature of a 150.00 foot radius curve to the right, the center of which bears North 81°57'00" East; thence Northeasterly along the arc 300.59 feet through a central angle of 114°56'12" to a point of reverse curvature of a 180.00 foot radius curve to the left, the center of which bears North 16°53'12" East; thence Northeasterly along the arc of said curve 244.28 feet through a central angle of 77°45'28"; thence North 29°07'44" East 171.75 feet to a point of curvature of a 200.00 foot radius curve to the right, the center of which bears South 60°52'16" East; thence Northeasterly along the arc of said curve 218.93 feet through a central angle of 62°43'07" to a point of reverse curvature of a 450.00 foot radius curve to the left, the center of which bears North 01°50'51" East; thence Northeasterly along the arc of said curve 434.96 feet through a central angle of 55°22'51" to a point of reverse curvature of a 400.00 foot radius curve to the right, the center of which bears to South 53°32'00" East; thence Northeasterly along the arc of said curve 591.74 feet though a central angle of 84°45'38" to a point of reverse curvature of a 180.00 foot radius curve to the left, the center of which bears North 31°13'38" East; thence Northeasterly along the arc of said curve 350.38 feet through a central angle of 111°31'44"; thence North 09°41'54" East 146.94 feet to a point of curvature of a 155.00 foot radius curve to the right, the center of which bear South 80°18'06" East; thence Northeasterly along the arc of said curve 389.47 feet through a central angle of 143°58'01"; thence South 26°20'05" East 504.24 feet to a point of curvature of a 300.00 foot radius curve to the left, the center of which bears North 63°39'55" East; thence Southeasterly along the arc of said curve 188.35 feet through a central angle of 35°58'17"; thence South 62°18'22" East 438.88 feet to a point of curvature of a 150.00 foot radius curve to the right, the center of which bears South 27°41'38" West; thence Southeasterly along the arc of said curve 165.72 feet through a central angle of 63°18'08" to a point of reverse curvature of a 150.00 foot radius curve to the left, the center of which bears South

89°00'14" East; thence Southeasterly along the arc of said curve 209.62 feet through a central angle of 80°04'07" to a point of reverse curvature of a 150.00 foot radius curve to the right, the center of which bears South 10°55'40" West; thence Southeasterly along the arc of said curve 105.56 feet through a central angle of 40°19'20" to a point of compound curvature of a 1275.00 foot radius curve to the right, the center of which bears South 51°15'00" West; thence Southeasterly along the arc of said curve 1014.38 feet through a central angle of 45°35'03" to a point of compound curvature of a 275.00 foot radius curve to the right, the center of which bears North 83°09'57" West; thence Southwesterly along the arc of said curve 128.62 feet through a central angle of 26°47'50" to a point of reverse curvature of a 275.00 foot radius curve to the left, the center of which bears South 56°22'07" East; thence Southwesterly along the arc of said curve 149.25 feet through a central angle of 31°05'48" to a point of reverse curvature of a 400.00 foot radius curve to the right, the center of which bears North 87°27'55" West; thence Southwesterly along the arc of said curve 139.58 feet through a central angle of 19°59'34" to a point of compound curvature of a 700.00 radius curve to the right, the center of which bears North 67°28'21" West; thence Southwesterly along the arc of said curve 129.99 feet through a central angle of 10°38'24"; thence South 33°10'03" West 258.32 feet to a point of curvature of a 700.00 foot radius curve to the left, the center of which bears South 56°49'57" East; thence Southwesterly along the arc of said curve 347.82 feet through a central angle of 28°28'09"; thence South 04°41'54" West 61.80 feet to the North Line of said Section 2, Township 1 South, Range 4 East, said point being North 89°42'38" West along the Section Line 241.01 feet from said Northeast Closing Corner Section 2; thence South 04°41'54" West 514.66 feet to a point of curvature of a 500.00 foot radius curve to the left, the center of which bears South 85°18'06" East; thence Southeasterly along the arc of said curve 186.79 feet through a central angle of 21°24'15"; thence South 16°42'21" East 885.72 feet to a point of curvature of a 300.00 foot radius curve to the right, the center of which bears South 73°17'39" West; thence Southeasterly along the arc of said curve 110.16 feet through a central angle of 21°02'22"; thence South 04°20'01" West 248.60 feet to a point of curvature of a 450.00 foot radius curve to the left, the center of which bears South 85°39'59" East; thence Southeasterly along the arc of said curve 800.99 feet through a central angle of 101°59'05"; thence North 82°20'56" East 265.77 feet to a point of curvature of a 600.00 foot radius curve to the right, the center of which bears South 07°39'04" East; thence Southeasterly along the arc of said curve 759.17 feet through a central angle of 72°29'45"; thence South 25°09'19" East 210.56 feet to a point of curvature of a 825.00 foot radius curve to the left, the center of which bears North 64°50'41" East; thence Southeasterly along the arc of said curve 565.47 feet through a central angle of 39°16'17"; thence South 64°25'36" East 226.18 feet to a point of curvature of a 450.00 foot radius curve to the right, the center of which bears South 25°34'24" West; thence Southeasterly along the arc of said curve 473.86 feet through a central angle of 60°20'02"; thence South 04°05'34" East 248.72 feet to a point of curvature of a 700.00 foot radius curve to the left, the center of which bears North 85°54'26" East; thence Southeasterly along the arc of said curve 880.95 feet through a central angle of 72°06'24"; thence South 76°11'58" East 74.30 feet to a point of curvature of a 550.00 foot radius curve to the right, the center of which bears South 13°48'02" West; thence Southeasterly along the arc of said curve 343.87 feet through a central angle of 35°49'22"; thence South 40°22'36" East 142.99 feet to a point of curvature of a 600.00 foot radius curve to the right, the center of which bears South 49°37'24" West; thence Southeasterly along the arc of said curve 452.28 feet through a central angle of 43°11'24"; thence South 02°48'48" West 426.33 feet to a point of curvature of a 400.00 foot radius curve to the left, the center of which bears South 87°11'12" East; thence Southeasterly along the arc of said curve 388.76 feet through a central angle of 55°41'11"; thence South 52°52'23" East 117.83 feet to a point of curvature of a 250.00 foot radius curve to the right, the center of which bears South 37°07'37" West; thence Southeasterly along the arc of said curve 162.86 feet through a central angle of 37°19'31"; thence South 15°32'52" East 482.23 feet to a point of curvature of a 475.00 foot radius curve to the right, the center of which bears South 74°27'08" West; thence Southwesterly along the arc of said curve 698.47 feet through a central angle of 84°15'04"; thence South

68°42'12" West 856.11 feet to a point of curvature of a 450.00 foot radius curve to the left, the center of which bears South 21°17'48" East; thence Southeasterly along the arc of said curve 1316.44 feet through a central angle of 167°36'51"; thence North 81°05'21" East 125.23 feet to a point of curvature of a 200.00 foot radius curve to the right, the center of which bears South 08°54'39" East; thence Southeasterly along the arc of said curve 448.01 feet through a central angle of 128°20'40"; thence South 29°26'01" West 679.84 feet to a point of curvature of a 600.00 foot radius curve to the left, the center of which bears South 60°33'59" East; thence Southeasterly along the arc of said curve 644.76 feet through a central angle of 61°34'11"; thence South 32°08'10" East 330.66 feet to the North Line of Section 13, Township 1 South, Range 4 East, Salt Lake Base and Meridian, said point being North 89°11'05" West along the Section Line 2250.17 feet from the Northeast Corner of said Section 13; thence South 32°08'10" East 147.22 feet to a point of curvature of a 300.00 foot radius curve to the left, the center of which bears North 57°51'50" East; thence Southeasterly along the arc of said curve 273.07 feet through a central angle of 52°09'06"; thence South 84°17'16" East 148.29 feet to a point of curvature of a 200.00 foot radius curve to the right, the center of which bears South 05°42'44" West; thence Southeasterly along the arc of said curve 367.72 feet through a central angle of 105°20'41"; thence South 21°03'25" West 190.03 feet to a point of curvature of a 675.00 foot radius curve to the right, the center of which bears North 68°56'35" West; thence Southwesterly along the arc of said curve 158.27 feet through a central angle of 13°26'05" to a point of reverse curvature of a 1375.00 foot radius curve to the left, the center of which bears South 55°30'30" East; thence Southwesterly along the arc of said curve 658.56 feet through a central angle of 27°26'31" to a point of reverse curvature of a 350.00 foot radius curve to the right, the center of which bears North 82°57'01" West; thence Southwesterly along the arc of said curve 156.63 feet through a central angle of 25°38'26"; thence South 32°41'25" West 396.06 feet to a point of curvature of a 925.00 foot radius curve to the right, the center of which bears North 57°18'35" West; thence Southwesterly along the arc of said curve 471.27 feet through a central angle of 29°11'29"; thence South 61°52'54" West 590.62 feet to a point of curvature of a 300.00 foot radius curve to the right, the center of which bears North 28°07'06" West; thence Westerly along the arc of said curve 288.79 feet through a central angle of 55°09'17"; thence North 62°57'49" West 531.88 feet to a point of curvature of a 500.00 foot radius curve to the left, the center of which bears South 27°02'11" West; thence Southwesterly along the arc of said curve 855.07 feet through a central angle of 97°59'03"; thence South 19°03'08" West 160.57 feet to a point of curvature of a 600.00 foot radius curve to the right, the center of which bears North 70°56'52" West; thence Southwesterly along the arc of said curve 576.66 feet through a central angle of 55°04'02"; thence South 74°07'10" West 208.56 feet to the West Line of said Section 13, said point being North 00°12'10" East along the Section Line 2118.93 feet from the Southwest Corner of said Section 13; thence South 74°07'10" West 23.37 feet to a point of curvature of a 600.00 foot radius curve to the left, the center of which bears South 15°52'50" East; thence Southwesterly along the arc of said curve 24.79 feet through a central angle of 02°22'01"; thence South 71°45'09" West 198.60 feet to a point of curvature of a 600.00 foot radius curve to the right, the center of which bears North 18°14'51" West; thence Southwesterly along the arc of said curve 211.52 feet through a central angle of 20°11'54"; thence North 88°02'57" West 1206.78 feet to a point of curvature of a 800.00 foot radius curve to the left, the center of which bears South 01°57'03" West; thence Southwesterly along the arc of said curve 1317.81 feet through a central angle of 94°22'51"; thence South 02°25'48" East 321.83 feet to a point of curvature of a 1200.00 foot radius curve to the right, the center of which bears South 87°34'12" West; thence Southwesterly along the arc of said curve 224.47 feet through a central angle of 10°43'04"; thence South 08°17'16" West 200.42 feet to a point of curvature of a 750.00 foot radius curve to the left, the center of which bears South 81°42'44" East; thence Southerly along the arc of said curve 203.57 feet through a central angle of 15°33'07"; thence South 07°15'51" East 185.53 feet to a point of curvature of a 500.00 foot radius curve to the right, the center of which bears South 82°44'09" West; thence Southerly along the arc of said curve 79.81 feet through a central angle of 09°08'44" to the South Line of Section 14, Township 1 South, Range

4 East, Salt Lake Base and Meridian, said point being South 89°45'21" East along the Section Line 207.87 feet from the South Quarter Corner of said Section 14; thence continuing Southerly along the arc of said last mentioned curve 178.03 feet through a central angle of 20°24'04"; thence South 22°16'56" West 178.56 feet to a point of curvature of a 700.00 foot radius curve to the right, the center of which bears North 67°43'04" West; thence Southwesterly along the arc of said curve 789.75 feet through a central angle of 64°38'30"; thence South 86°55'26" West 732.10 feet to a point of curvature of a 1000.00 foot radius curve to the left, the center of which bears South 03°04'34" East; thence Southwesterly along the arc of said curve 138.83 feet through a central angle of 07°57'15"; thence South 78°58'11" West 943.91 feet to a point of curvature of a 1000.00 foot radius curve to the right, the center of which bears North 11°01'49" West; thence Southwesterly along the arc of said curve 214.98 feet through a central angle of 12°19'03"; thence North 88°42'46" West 145.43 feet to the East Line of Section 22, Township 1 South, Range 4 East, Salt Lake Base and Meridian, said point being South 00°34'53" East along the Section Line 1042.67 feet from the Northeast Corner of said Section 22; thence North 88°42'46" West 494.23 feet to a point of curvature of a 993.00 foot radius curve to the left, the center of which bears South 01°17'14" West; thence Southwesterly along the arc of said curve 461.64 feet through a central angle of 26°38'11"; thence South 64°39'03" West 544.89 feet to a point of curvature of a 300.00 foot radius curve to the right, the center of which bears North 25°20'57" West; thence Southwesterly along the arc of said curve 187.39 feet through a central angle of 35°47'22"; thence North 79°33'35" West 197.19 feet to the point of terminus.

Together with an easement more particularly described as follows:

Beginning at a point which is South 00°24'17" West along the Section Line 2634.64 feet and West 1025.20 feet from the Northeast Corner of Section 35, Township 1 North, Range 4 East, Salt Lake Base and Meridian (Basis of Bearing being South 00°24'17" West 5268.15 feet between said Northeast Corner and the Southeast Corner of said Section 35); and running thence South 27°41'38" West 60.00 feet; thence North 62°18'22" West 187.74 feet; thence North 28°11'37" West 92.77 feet; thence North 09°39'06" West 175.40 feet; thence North 63°39'55" East 60.00 feet; thence South 36°13'26" East 140.25 feet; thence South 32°52'03" East 240.83 feet to the point of beginning.

Containing 1.01 acres more or less.

Together with an easement more particularly described as follows:

Beginning at a point which is North 89°36'59" West along the Section Line 772.27 feet and South 762.23 feet from the North Quarter Corner of Section 23, Township 1 South, Range 4 East, Salt Lake Base and Meridian (Basis of Bearing being North 89°36'59" West 2672.06 feet between said Quarter Corner and the Northwest Corner of said Section 23); and running thence South 03°04'34" East 60.00 feet; thence South 70°38'35" West 236.16 feet; thence North 84°50'37" West 88.49 feet; thence North 73°53'32" West 162.92 feet; thence North 03°04'34" West 60.00 feet; thence North 75°11'14" East 92.69 feet; thence North 89°47'02" East 377.86 feet to the point of beginning.

Containing 1.13 acres more or less.

FIRE STATION

Beginning at a point on the Easterly line of the State of Utah, Division of Parks and Recreation Right of Way, (formerly the Union Pacific Right of Way) said point being South 00°34'53" East along the Section Line 1419.95 feet and East 442.52 feet from the Northwest Corner of Section 23, Township 1 South, Range 4 East, Salt Lake Base and Meridian (Basis of Bearing being South 00°34'53" East 5337.62 feet between said Northwest Corner and the Southwest Corner of said Section 23); and running thence North 19°47'10" West along said Easterly line 382.21 feet to a non-tangent point of curvature of a 1025.00 foot

radius curve to the left, the center of which bears North 08°21'53" West; thence Northeasterly along the arc of said curve 47.69 feet through a central angle of 02°39'56"; thence North 78°58'11" East 154.86 feet; thence South 19°47'10" East 381.09 feet; thence South 78°58'11" West 202.36 feet to the point of beginning.

Containing 1.75 acres more or less.

PARCEL 6 - (I-80 Conveyance to Summit County)

Located in township 1 north, range 4 east, Salt Lake base and meridian containing parts of:
all the land west of the western road right-of-way in the northeast, northwest, and southwest quarters in section 35 also located in township 1 south, range 4 east, Salt Lake base and meridian containing parts of:
all the land west of the western road right-of-way line (UDOT Project I-80-4(4)) in the northwest and southwest quarters in section 2 all the land west of the western road right-of-way line (UDOT Project I-80-4(4)) in the northwest and southwest quarters in section 11.

Containing 271.60 acres more or less.

SANITARY SEWER PUMP HOUSE PARCEL

Beginning at a point which is South 1327.88 feet and West 1293.74 feet from the Northeast Corner of Section 14, Township 1 South, Range 4 East, Salt Lake Base and Meridian (Basis of Bearing being North 89°48'16" West 2659.62 feet between said Northeast Corner and the North Quarter Corner of said Section 14); and running thence South 00°17'53" West 56.50 feet; thence North 89°42'07" West 20.60 feet to a non-tangent point of curvature of a 40.00 foot radius curve to the left, the center of which bears South 63°27'48" West; thence Northwesterly along the arc of said curve 27.32 feet through a central angle of 39°07'33"; thence North 00°17'53" East 38.03 feet; thence South 89°42'07" East 40.00 feet to the point of beginning.

Containing 2,039 sq. ft. or 0.05 acre more or less.

SANITARY SEWER LIFT STATION DESCRIPTION

Beginning at a point which is South 01°28'53" East along the Section Line 2089.32 feet and West 71.07 feet from the Northeast Closing Corner of Section 2, Township 1 South, Range 4 East, Salt Lake Base and Meridian (Basis of Bearing being North 89°42'38" West 4821.42 feet between said Northeast Closing Corner and the Southwest Corner of Section 35, Township 1 North, Range 4 East, Salt Lake Base and Meridian); and running thence South 71°11'52" West 44.00 feet; thence North 09°38'18" West 55.00 feet; thence North 80°22'26" East 15.16 feet to a point of curvature of a 25.00 foot radius curve to the right, the center of which bears South 09°37'34" East; thence Southeasterly along the arc of said curve 36.63 feet through a central angle of 83°56'32" to a point of reverse curvature of a 475.00 foot radius curve to the left, the center of which bears North 74°18'58" East; thence Southeasterly along the arc of said curve 25.85 feet through a central angle of 03°07'06" to the point of beginning.

Containing 1,983 Sq. Ft. more or less.

EXHIBIT B - LAND SUBJECT TO ANNEXATION

PROMONTORY

Legal Description of the
Land Subject to Annexation

After Recordation of the Wapiti Canyon Phase I, Deer Crossing, West Hills, and West View
Plats, Fire Station Parcel, and

Parcel 6 (the Land located West of Interstate 80)

of the Promontory Development

October 30, 2001

PARCEL A:

Beginning at the Southwest Corner of Section 36, Township 1 South, Range 4 East, Salt Lake Base and Meridian, Summit County, Utah, (Basis of bearing being North 00°03'26" West from the said Southwest Corner to the West Quarter Corner of said Section 36, both being found Stone Monuments), and running thence along the West Section Line of said Section 36, North 00°03'26" West, 2664.42 feet to a stone found at the West Quarter Corner of said Section 36; thence North 00°38'03" West, 2697.90 feet to a stone found at the Northwest Corner of said Section 36; thence South 89°40'24" West 1316.90 feet to the Southwest Corner of the Southeast Quarter of the Southeast Quarter of Section 26; thence North 00°06'02" West 2661.08 feet to the Northwest Corner of the Northeast Quarter of the Southeast Quarter of said Section 26; thence South 89°40'42" West, 1316.04 feet to the Southwest Corner of the Northeast Quarter of said Section 26; thence North 00°04'55" West 2667.46 feet to a stone found at the North Quarter Corner of said Section 26, thence North 00°02'27" West 2642.55 feet to the Southwest Corner of the Northeast Quarter of Section 23; thence North 89°58'47" West, 1858.84 feet, more or less, to the Easterly line of the State of Utah, Division of Parks and Recreation Right of Way, (formerly the Union Pacific Railroad right-of-way), thence along said right-of-way line the following ten (10) courses; 1) North 17°11'48" West 60.67' feet; thence, 2) North 88(45'48" East, 52.25 feet; thence, 3) North 17(06'43" West, 719.18 feet; thence, 4) North 19(47'10" West, 992.62 feet more or less to a point on a non-tangent 950.00 foot radius curve to the left, radius point bears North 07(16'05" West; thence, 5) Easterly, 153.29 feet along the arc of said curve through a central angle of 09(14'43"; thence, 6) North 19(43'58" West, 298.63 feet; thence, 7) South 70(16'02" West, 153.37 feet; thence, 8) North 20(21'29"

West, 444.80 feet; thence 9) South 75(29'27" West, 48.91 feet; and thence, 10) North 20(05'58" West, 344.63 feet; thence leaving said Right of Way line, South 89°36'59" East, 114.14 feet to a stone found at the Northwest Corner of said Section 23; thence South 89°36'59" East 2672.06 feet along the North line of said Section 23 to a stone found at the North Quarter Corner of said Section 23; thence North 00°23'35" East 1335.49 feet to the Northeast Corner of the Southeast Quarter of the Southwest Quarter of Section 14; thence North 89°42'03" West 1339.30 feet to the Northwest Corner of the Southeast Quarter of the Southwest Quarter of Section 14; thence North 00°15'11" East 1333.52 feet to the Northwest Corner of the Northeast Quarter of the Southwest Quarter of Section 14, thence North 00°14'50" East, 1334.05 feet to the Northwest Corner of the Southeast Quarter of the Northwest Quarter of said Section 14; thence South 89°51'19" East 1345.97 feet to the Northeast Corner of the Southeast Quarter of the Northwest Quarter of said Section 14; thence South 89°47'40" East 1332.03 feet to the Southwest Corner of the Northeast Quarter of the Northeast Quarter of said Section 14; thence North 00°17'53" East 1335.93 feet to the Northwest Corner of the Northeast Quarter of the Northeast Quarter of said Section 14; thence North 89°48'16" West 1329.81 feet along the North line of said Section 14 to an existing iron rod at the North Quarter Corner of said Section 14, then continuing along said North Line: North 89°55'31" West, 2698.76 feet to a found aluminum cap at the Northwest Corner of said Section 14 and the Southwest Corner of Section 11; thence North 00°13'55" West 2642.81 feet to a stone found at the West Quarter Corner of said Section 11; thence North 07°10'37" West, 2817.61 feet to a stone found at the Northwest Corner of said Section 11, and the Southwest Corner of Section 2; thence North 00°48'17" East 4816.75 feet to a stone found at the Northwest Corner of Section 2, Township 1 South, Range 4 East, Salt Lake Base and Meridian; thence South 89°36'41" East 567.30 feet to a stone found at the Southwest Corner of Section 35, Township 1 North, Range 4 East, Salt Lake Base and Meridian; thence North 00°47'21" East 5248.25 feet to a fence corner found at the Northwest Corner of said Section 35; thence South 89°57'25" East 5053.95 feet to a stone found at the Northeast Corner of said Section 35; thence South 00°24'17" West along the East Line of said Section, 5268.15 feet to a stone found at the Southeast Corner of said Section 35; thence North 88°48'36" East 2528.81 feet to a rebar found at the North Quarter Corner of Section 1, Township 1 South, Range 4 East, Salt Lake Base and Meridian; thence South 00°07'57" East 2309.38 feet to the Southwest Corner of the Northeast Quarter of said Section 1; thence South 89°25'16" East 2682.59 feet to the East Quarter Corner of said Section 1; thence South 00°05'47" East 2676.60 feet along the

East line of Section 1, to the Northeast Corner of Section 12; thence South 00°05'47" East along the East Line of said Section, 5353.21 feet to a stone found at the Southeast Corner of said Section 12; thence South 00°35'51" East 5311.76 feet to a stone found at the Southeast Corner of Section 13; thence South 00°02'26" West 5315.33 feet to a rebar found at the Southeast Corner of Section 24; thence North 89°50'58" West 1338.50 feet to the Northwest Corner of the Northeast Quarter of the Northeast Quarter of Section 25; thence South 00°01'14" East 2660.23 feet to the Southwest Corner of the Southeast Quarter of the Northeast Quarter of said Section 25; thence South 00°00'30" East 1343.62 feet to the Southwest Corner of the Northeast Quarter of the Southeast Quarter of Section 25; thence South 89°49'21" East 1336.97 feet to the Southeast Corner of the Northeast Quarter of the Southeast Quarter of said Section 25; thence South 00°01'22" West 1321.75 feet to a stone found at the Southeast Corner of said Section 25; thence South 00°52'12" East 2688.62 feet to a stone found at the East Quarter Corner of Section 36; thence South 00°30'19" West 2609.87 feet to a stone found at the Southeast Corner of said Section 36, thence North 89°59'51" West 2652.94 feet to a stone found at the South Quarter Corner of said Section 36, thence North 89°31'22" West 2666.73 feet, more or less, to the Point of Beginning.

(Containing 6559.46 Acres, more or less)

Excluding that portion lying within the bounds of I-80. (Containing 180.07 Acres, more or less)
Containing 6379.39 Acres Net, more or less.

AND TOGETHER WITH;

PARCEL B:

Beginning at a point on the Westerly right-of-way line of Brown's Canyon Road (formerly State Highway No. 196), said point being North 2936.44 feet and East 679.56 feet from the Southwest Corner of Section 31, Township 1 South, Range 5 East, Salt Lake Base and Meridian; and running thence South 80°53'14" West 123.66 feet; thence South 73°23'48" West 588.27 feet to a point on the Westerly line of said Section 31; thence North 00°20'14" West along said West Line 125.00 feet; thence North 73°23'48" East 561.11 feet; thence North 80°53'14" East 146.58 feet to a point on a 1465.69 foot radius curve to the left, said point also being on the Westerly right-of-way of said Brown's Canyon Road (radius point bears South 89°35'42" East 1465.69 feet, of which the central angle is 04°43'45"); thence Southerly along the arc of said curve and the Westerly right-of-way line of said Brown's Canyon Road 120.98 feet to the point of beginning.

Containing 1.88 acres more or less.

AND TOGETHER WITH;

PARCEL C:

Legal description for 100 foot road parcel:

Beginning at a point which is North 00°03'36" East 1321.45 feet along the Westerly line of Section 30, Township 1 South, Range 5 East, thence continuing along said Westerly line of said Section 30, 50.00 feet to the true point of beginning of a 100.00 foot road parcel, measured 50.00 feet either side at right angles to the following described centerline.

From the true point of beginning thence Easterly along a line 50.00 feet Northerly of and parallel to the Northerly line of the Southwest one-quarter of the Southwest one-quarter of said Section 30, 990 feet more or less to the Westerly right-of-way of Brown's Canyon Road (formerly State Highway No. 196) with both the Northerly and Southerly right-of-way extending as required to intersect said Westerly right-of-way of said Brown's Canyon Road, said point also being the terminus of said 100.00 foot road parcel.

Also: Beginning at a point which is North 00°03'36" East 1321.45 feet along the Easterly line of Section 25 from the Southeast Corner of Section 25, Township 1 South, Range 4 East, thence continuing along said Easterly line of said Section 25, 50.00 feet to the true point of beginning of a 100.00 foot road parcel measured 50.00 feet either side at right angles to the following described centerline.

From the said true point of beginning, thence Southwesterly along an arc of a 350.00 foot radius curve concave to the Southeast through a central angle of 90° more or less to the North line of the Southeast one-quarter of the Southeast one-quarter of said Section 25, said point being the terminus of said centerline.

Together with:

A non-exclusive right of way and easement to make incidental use of such portions of a portion of 500 feet of property adjacent to the North of the aforementioned Parcel "C" as may be reasonably necessary in connection with the construction, maintenance, repair or replacement of any roadway improvements located thereon.

As granted by a Real Property Purchase Agreement recorded December 5, 1991, as Entry No. 350974 in Book 636 at page 497 and re-recorded December 11, 1991 as Entry No. 351244 in Book 637 at page 329 of Official Records.

Containing 2.65 acres more or less.

AND TOGETHER WITH;

PARCEL D:

A 100 foot wide parcel of land located in Section 22, Township 1 South, Range 4 East, Salt Lake Base and Meridian, Summit County, State of Utah, described as follows:

Beginning at the Northwest Corner of Section 22, Township 1 South, Range 4 East, Salt Lake

Base and Meridian, Summit County, State of Utah; thence South 89°43'02" East along the North Section Line of said Section 22, 2650.98 feet to the North Quarter Corner of said Section 22; thence South 89°43'02" East along said North Section Line 336.69 feet; thence SOUTH 488.51 feet to the North Corner of Lot 10, Silver Creek Commerce Center Plat 'C' Amended, as recorded in the Office of the Summit County Recorder; thence South along the Easterly Boundary of said Silver Creek Commerce Center 45.55 feet; thence South 30°00'00" East along said Boundary Line 600.00 feet; thence South 34°55'43" East along said Boundary Line 298.08 feet to the True Point of Beginning. Said point being on a 470.00 foot radius curve to the right (center bears South 00°00'15" East 470.00 feet of which the central angle is 08°00'15"); thence Southeasterly along the arc of said curve 65.66 feet; thence South 82°00'00" East 187.49 feet to a point on a 370.00 foot radius curve to the left (center bears North 08°00'00" East 370.00 feet of which the central angle is 33°00'00"); thence Northeasterly along the arc of said curve 213.10 feet; thence North 65°00'00" East 509.42 feet to a point on an 800.00 foot radius curve to the right (center bears South 25°00'00" East 800.00 feet of which the central angle is 25°00'00"); thence Northeasterly along the arc of said curve 349.07 feet; thence EAST 594.78 feet more or less to a point on the East Section Line of Section 22, Township 1 South, Range 4 East, Salt Lake Base and Meridian, Summit County, State of Utah; thence South 89°41'46" East 83.41 feet to the Westerly line of the State of Utah, Division of Parks and Recreation Right of Way, (formerly the Union Pacific Railroad right-of-way); thence South 19°43'58" East along said Westerly line 106.24 feet; thence North 89°47'05" West 118.26 feet to said East Section Line; thence West 595.03 feet more or less to a point on a 700.00 foot radius curve to the left (center bears SOUTH 700.00 feet to which the central angle is 25°00'00"); thence Southwesterly along the arc of said curve 305.43 feet; thence South 65°00'00" West 509.42 feet to a point on a 470.00 foot radius curve to the right (center bears North 25°00'00" West 470.00 feet of which the central angle is 33°00'00"); thence Northwesterly along the arc of said curve 270.70 feet; thence North 82°00'00" West 165.03 feet to a point on the Easterly Boundary Line of said Silver Creek Commerce Center; thence North 34°55'43" West along said Easterly Boundary Line 130.17 feet to the point of beginning.

Basis of bearing for this description is South 89°43'02" East along the North Line of Section 22, Township 1 South, Range 4 East, Salt Lake Base and Meridian, Summit County, State of Utah, as shown on the plat of Silver Creek Commerce Center Plat 'C' Amended, as recorded in the Office of the Summit County Recorder.

Containing 4.56 acres more or less.

Subject to and together with any and all easements, restrictions, conditions and/or instruments of record.

LESS AND EXCEPTING THE FOLLOWING TEN (10) PARCELS:

1. Deer Crossing West Parcel:

Beginning at a point which is North 00°05'47" West along the Section Line 3012.08 feet and West 3366.00 feet from the Southeast Corner of Section 12, Township 1 South, Range 4 South, Salt Lake Base and Meridian (Basis of Bearing being North 89°11'05" West 5232.98 feet between said Southeast Corner and the Southwest Corner of said Section 12); and running thence North 52°44'47" East 367.67 feet; thence North 24°23'13" East 653.10 feet; thence North 05°37'58" West 117.66 feet; thence North 22°20'04" West 376.33 feet; thence North 37°33'15" East 198.50 feet; thence North 20°51'00" East 194.16 feet; thence North 68°41'11" East 120.73 feet; thence North 05°34'10" East 124.24 feet; thence North 25°35'05" East 178.09 feet; thence North 05°35'25" East 85.98 feet; thence North 36°17'00" West 185.70 feet; thence North 55°47'07" West 317.82 feet; thence North 21°56'06" West 60.14 feet to a non-tangent point of curvature of a 325.00 foot radius curve to the left, the center of which bears North 22°32'50" West; thence Northeasterly along the arc of said curve 244.66 feet through a central angle of 43°07'59"; thence South 65°40'49" East 234.02 feet; thence North 17°53'22" East 147.83 feet to a non-tangent point of curvature of a 525.00 foot radius curve to the right, the center of which bears South 17°53'22" West; thence Southeasterly along the arc of said curve 290.78 feet through a central angle of 31°44'02"; thence South 40°22'36" East 142.99 feet to a point of curvature of a 575.00 foot radius curve to the right, the center of which bears South 49°37'24" West; thence Southeasterly along the arc of said curve 433.44 feet through a central angle of 43°11'24"; thence South 02°48'48" West 198.69 feet to a non-tangent point of curvature of a 25.00 foot radius curve to the left, the center of which bears North 87°11'12" West; thence Westerly along the arc of said curve 39.27 feet through a central angle of 90°00'00"; thence North 87°11'12" West 147.04 feet to a point of curvature of a 125.00 foot radius curve to the left, the center of which bears South 02°48'48" West; thence Southwesterly along the arc of said curve 118.86 feet through a central angle of 54°28'51"; thence South 38°19'57" West 193.52 feet to a point of curvature of a 475.00 foot radius curve to the left, the center of which bears South 51°40'03" East; thence Southwesterly along the arc of said curve 283.32 feet through a central angle of 34°10'29"; thence South 04°09'28" West 323.53 feet; thence South 85°50'32" East feet; thence South 08°20'25" East 429.06 feet; thence South 09°50'38" West 172.28 feet; thence S 27°59'31" West 166.34 feet; thence South 35°25'09" West 117.54 feet; thence South 36°19'02" West 85.82 feet; thence South 61°41'15" West 198.81 feet; thence South 68°42'12" West 137.96 feet; thence South 21°17'48" East feet; thence North 48°17'46" East 379.48 feet; thence North 60°20'09" East 371.36 feet; thence South 21°17'48" East 276.06 feet; thence South 68°42'12" West 798.07 feet to a non-tangent point of curvature of a 25.00 foot radius curve to the left, the center of which bears North 21°17'48" West; thence Northeasterly along the arc of said curve 39.27 feet through a central angle of 90°00'00"; thence North 21°17'48" West 128.44 feet; thence South 68°42'12" West 179.94 feet; thence North 65°47'21" West 569.61 feet to the point of beginning.

Containing 39.54 acres more or less.

AND;

2. Deer Crossing East Parcel:

Beginning at a point which is North 00°05'47" West along the Section Line 1833.31 feet and West 2217.51 feet from the Southeast Corner of Section 12, Township 1 South, Range 4 South, Salt Lake Base and Meridian (Basis of Bearing being North 89°11'05" West 5232.98 feet between said Southeast Corner and the Southwest Corner of said Section 12) said point also being a non-tangent point of curvature of a 225.00 foot radius curve to the left, the center of which bears South 15°25'06" West; and running thence Westerly along the arc of said curve 95.54 feet through a central angle of 24°19'45"; thence South 81°05'21" West 125.23 feet to a point of curvature of a 425.00 foot radius curve to the right, the center of which bears North 08°54'39" West; thence Westerly along the arc of said curve 113.24 feet through a central angle of 15°15'57" to a non-tangent point of curvature of a 25.00 foot radius curve to the left, the center of which bears North 06°21'18" East; thence Northeasterly along the arc of said curve 42.40 feet through a central angle of 97°10'51"; thence North 00°49'33" West 100.41 feet to a point of curvature of a 275.00 foot radius curve to the right, the center of which bears North 89°10'27" East; thence Northwesterly along the arc of said curve 101.03 feet through a central angle of 21°02'58"; thence North 20°13'26" East 111.92 feet to a point of curvature of a 475.00 foot radius curve to the left, the center of which bears North 69°46'34" West; thence Northeasterly along the arc of said curve 135.32 feet through a central angle of 16°19'23"; thence North 03°54'03" East 106.57 feet; thence North 86°05'57" West 121.93 feet; thence North 18°27'27" West 263.40 feet; thence North 68°42'12" East 835.03 feet to a point of curvature of 500.00 foot radius curve to the left, the center of which bears North 21°17'48" West; thence Northeasterly along the arc of said curve 735.23 feet through a central angle of 84°15'04"; thence North 15°32'52" West 482.23 feet to a point of curvature of a 275.00 foot radius curve to the left, the center of which bears South 74°27'08" West; thence Northwesterly along the arc of said curve 179.15 feet through a central angle of 37°19'31"; thence North 52°52'23" West 117.83 feet to a point of curvature of a 375.00 foot radius curve to the right, the center of which bears North 37°07'37" East; thence Northwesterly along the arc of said curve 364.47 feet through a central angle of 55°41'11"; thence North 02°48'48" East 426.33 feet to a point of curvature of a 625.00 foot radius curve to the left, the center of which bears North 87°11'12" West; thence Northwesterly along the arc of said curve 294.23 feet through a central angle of 26°58'22" to a non-tangent point of curvature of a 25.00 foot radius curve to the left, the center of which bears North 65°45'06" East; thence Southeasterly along the arc of said curve 37.78 feet through a central angle of 86°35'14" to a point of reverse curvature of a 125.00 foot radius curve to the right, the center of which bears South 20°44'59" East; thence Northeasterly along the arc of said curve 40.46 feet through a central angle of 18°32'51"; thence North 87°47'52" East 74.37 feet to a point of curvature of a 75.00 foot radius curve to the left, the center of which bears North 02°12'08" West; thence Northeasterly along the arc of said curve 118.06 feet through a central angle of 90°11'30"; thence North 02°23'38" West 162.85 feet; thence South 87°59'00" West 85.57 feet; thence North 35°37'13" West 840.40 feet; thence North 70°38'09" East 954.73 feet; thence North 87°04'51" East 71.78 feet; thence South 25°49'58" East 61.13 feet; thence South

41°36'09" East 89.88 feet; thence North 64°07'25" East 151.63 feet; thence North 10°34'37" East 166.22 feet; thence North 85°23'00" East 776.31 feet; thence South 12°28'16" East 326.37 feet; thence South 59°09'12" East 280.33 feet; thence South 00°12'41" East 360.21 feet; thence South 21°07'47" West 508.50 feet; thence South 32°05'52" East 351.90 feet; thence South 01°39'21" East 458.14 feet; thence South 50°57'51" West 92.45 feet; thence South 63°27'23" West 465.56 feet; thence South 47°39'41" West 185.67 feet; thence South 00°41'58" West 95.17 feet; thence South 45°16'01" East 390.69 feet; thence South 84°48'09" East 340.45 feet; thence South 11°46'54" West 388.60 feet; thence South 30°20'24" West 501.35 feet; thence South 74°35'30" West 237.13 feet; thence South 22°54'32" West 291.81 feet; thence South 63°33'02" West 406.19 feet; thence South 71°17'10" West 194.38 feet; thence South 58°09'36" West 212.13 feet; thence South 63°55'13" West 616.28 feet; thence South 82°59'07" West 98.40 feet; thence South 15°25'06" West 211.60 feet to the point of beginning.

Containing 160.89 acres more or less.

AND;

3. Wapiti Canyon, Phase I Parcel:

Beginning at a point which is South 01°28'53" East along the Section Line 2403.23 feet and East 462.53 feet from the Northwest Closing Corner of Section 1, Township 1 South, Range 4 East, Salt Lake Base and Meridian (Basis of Bearing being North 89°42'38" West 4821.42 feet between said Northwest Closing Corner and the Southwest Closing Corner Section 35, Township 1 North, Range 4 East, Salt Lake Base and Meridian); and running thence North 82°20'56" East 236.69 feet to a point of curvature of a 575.00 foot radius curve to the right, the center of which bears South 07°39'04" East; thence Easterly along the arc of said curve 727.54 feet through a central angle of 72°29'45"; thence South 25°09'19" East 210.56 feet to a point of curvature of 850.00 foot radius curve to the left, the center of which bears North 64°50'41" East; thence Southeasterly along the arc of said curve 582.60 feet through a central angle of 39°16'17"; thence South 64°25'36" East 226.18 feet to a point of curvature of a 425.00 foot radius curve to the right, the center of which bears South 25°34'24" West; thence Southeasterly along the arc of said curve 447.54 feet through a central angle of 60°20'02"; thence South 04°05'34" East 248.72 feet to a point of curvature of a 725.00 foot radius curve to the left, the center of which bears North 85°54'26" East; thence Southeasterly along the arc of said curve 578.35 feet through a central angle of 45°42'21"; thence South 40°12'05" West 207.19 feet; thence South 34°12'30" East 41.53 feet; thence South 39°34'01" East 166.54 feet to a non-tangent point of curvature of a 275.00 foot radius curve to the left, the center of which bears North 32°23'14" West; thence Northeasterly along the arc of said curve 159.80 feet through a central angle of 33°17'35"; thence North 24°19'11" East 92.30 feet to a point of curvature of a 25.00 foot radius curve to the left, the center of which bears North 65°40'49" West; thence Northwesterly along the arc of said curve 37.60 feet through a central angle of 86°10'39" to a non-tangent point of curvature of a 725.00 foot radius curve to the left, the center of which bears North 28°08'32" East; thence Southeasterly along the arc of said curve 96.74 feet through a central angle of 07°38'43" to a non-tangent point of curvature of a 25.00 foot radius curve to the left, the center of which bears

South 20°29'49" West; thence Southwesterly along the arc of said curve 37.60 feet through a central angle of 86°10'38"; thence South 24°19'11" West 92.30 feet to a point of curvature of a 325.00 foot radius curve to the right, the center of which bears North 65°40'49" West; thence Southwesterly along the arc of said curve 244.66 feet through a central angle of 43°07'59" to a point of reverse curvature of a 275.00 foot radius curve to the left, the center of which bears South 22°32'50" East; thence Southwesterly along the arc of said curve 212.27 feet through a central angle of 44°13'35" to a point of compound curvature of a 974.90 foot radius curve to the left, the center of which bears South 66°46'25" East; thence Southwesterly along the arc of said curve 126.78 feet through a central angle of 07°27'04"; thence North 67°19'42" West 349.08 feet; thence North 29°37'07" West 296.06 feet; thence North 40°33'37" West 206.51 feet; thence North 32°22'22" West 115.99 feet; thence North 18°52'49" East 202.81 feet; thence North 02°18'37" East 158.29 feet; thence North 07°27'44" East 93.88 feet; thence North 15°06'43" East 244.08 feet; thence North 63°15'39" West 386.20 feet to a non-tangent point of curvature of a 240.00 foot radius curve to the right, the center of which bears North 65°08'23" West; thence Southwesterly along the arc of said curve 98.02 feet through a central angle of 23°23'58"; thence South 41°44'25" East 149.93 feet; thence South 11°56'33" East 130.46 feet; thence South 24°18'04" West 190.45 feet; thence North 84°25'47" West 91.46 feet; thence South 72°23'33" West 48.06 feet; thence South 03°09'24" West 120.43 feet; thence North 88°18'24" West 255.13 feet; thence North 64°06'56" West 466.00 feet; thence North 16°19'17" East 688.06 feet; thence North 18°22'28" East 211.09 feet; thence South 45°25'01" East 374.21 feet; thence South 42°25'51" East 123.14 feet; thence South 15°40'56" East 190.00 feet to a non-tangent point of curvature of a 190.00 foot radius curve to the left, the center of which bears North 15°40'56" West; thence Northeasterly along the arc of said curve 164.01 feet through a central angle of 49°27'27"; thence North 24°51'37" East 97.13 feet; thence North 65°08'23" West 59.28 feet; thence North 34°46'40" West 729.35 feet; thence North 17°56'01" East 51.95 feet; thence North 73°24'15" West 363.23 feet; thence North 78°31'24" West 160.84 feet; thence North 00°15'41" East 326.93 feet to the point of beginning.

Containing 51.29 acres more or less.

AND;

4. West Hills West Parcel:

Beginning at a point which is North 89°48'16" West along the Section Line 1817.01 feet from the Southeast Corner of Section 11, Township 1 South, Range 4 East, Salt Lake Base and Meridian (Basis of Bearing being North 89°48'16" West 2659.63 feet between said Southeast Corner and the South Quarter Corner of said Section 11; and running thence North 89°48'16" West along said Section Line 229.90 feet; thence North 58°25'29" West 201.65 feet; thence North 20°27'16" West 331.98 feet; thence North 50°28'23" West 192.10 feet; thence North 27°05'24" West 135.16 feet; thence North 06°27'20" East 279.70 feet; thence North 18°32'18" East 212.82 feet; thence North 30°08'03" West 126.66 feet; thence South 68°44'54" West 471.78 feet; thence North 11°08'24" West 442.03 feet; thence North 13°26'50" East 195.50 feet; thence North 55°30'38" East 387.50 feet; thence North 00°21'13" West 214.93 feet; thence North

83°52'53" West 345.57 feet; thence North 07°02'25" West 450.99 feet; thence North 27°17'13" East 925.46 feet; thence South 57°37'23" East 796.34 feet to a non-tangent point of curvature of a 275.00 foot radius curve to the right, the center of which bears South 60°23'52" East; thence Northeasterly along the arc of said curve 44.08 feet through a central angle of 09°11'05"; thence North 57°11'35" West 802.22 feet; thence North 27°17'13" East 518.69 feet; thence North 89°55'18" East 666.33 feet; thence South 50°36'16" East 676.47 feet; thence South 59°13'10" East 424.42 feet; thence South 57°36'30" West 638.18 feet to a non-tangent point of curvature of a 395.00 foot radius curve to the right, the center of which bears South 44°53'55" West; thence Southeasterly along the arc of said curve 110.48 feet through a central angle of 16°01'30"; thence South 65°02'02" West 50.15 feet to a non-tangent point of curvature of a 345.00 foot radius curve to the left, the center of which bears South 60°19'36" West; thence Northwesterly along the arc of said curve 104.22 feet through a central angle of 17°18'30"; thence South 57°36'30" West 139.38 feet; thence South 89°29'17" West 312.04 feet; thence South 55°17'27" West 111.79 feet; thence South 18°43'50" East 263.97 feet; thence South 09°09'24" East 419.24 feet; thence South 00°14'53" East 1135.85 feet; thence South 16°59'40" East 165.96 feet; thence South 05°16'57" East 176.59 feet; thence South 06°32'26" West 207.53 feet; thence South 29°27'49" East 197.75 feet; thence South 60°17'44" East 239.13 feet; thence South 04°56'15" East 77.29 feet to a non-tangent point of curvature of a 200.00 foot radius curve to the right, the center of which bears South 04°56'15" East; thence Easterly along the arc of said curve 194.65 feet through a central angle of 55°45'45"; thence South 39°10'30" East 200.84 feet; thence South 50°49'30" West 50.00 feet; thence North 39°10'30" West 200.84 feet to a point of curvature of a 150.00 foot radius curve to the left, the center of which bears South 50°49'30" West; thence Westerly along the arc of said curve 145.99 feet through a central angle of 55°45'45" to a point of reverse curvature of a 525.00 foot radius curve to the right, the center of which bears North 04°56'15" West; thence Northwesterly along the arc of said curve 339.92 feet through a central angle of 37°05'49"; thence South 32°09'34" West 134.03 feet to the point of beginning.

Containing 98.17 acres more or less.

AND;

5. West Hills East Parcel:

Beginning at a point which is North 89°48'16" West along the Section Line 823.22 feet from the Southeast Corner of Section 11, Township 1 South, Range 4 East, Salt Lake Base and Meridian (Basis of Bearing being North 89°48'16" West 2659.63 feet between said Southeast Corner and the South Quarter Corner of said Section 11); and running thence South 12°57'46" East 266.50 feet to a point of curvature of a 1225.00 foot radius curve to the left, the center of which bears North 77°02'14" East; thence Southeasterly along the arc of said curve 30.42 feet through a central angle of 01°25'22" to a non-tangent point of curvature of a 25.00 foot radius curve to the left, the center of which bears South 75°36'52" West; thence Northwesterly along the arc of said curve 38.65 feet through a central angle of 88°34'38"; thence South 77°02'14" West 55.46 feet to a point of curvature of a 325.00 foot radius curve to the right, the center of which bears North

12°57'46" West; thence Northwesterly along the arc of said curve 361.82 feet through a central angle of 63°47'16"; thence North 50°49'30" East 50.00 feet to a non-tangent point of curvature of a 275.00 foot radius curve to the left, the center of which bears North 50°49'30" East; thence Southeasterly along the arc of said curve 107.27 feet through a central angle of 22°21'01"; thence North 28°28'29" East 172.05 feet; thence North 43°41'13" West 670.62 feet; thence North 02°44'21" West 218.83 feet; thence North 34°46'31" West 284.74 feet; thence North 10°26'29" East 517.95 feet; thence North 15°29'56" East 365.69 feet; thence North 11°36'29" East 140.36 feet; thence North 27°15'52" West 190.58 feet; thence North 11°10'20" West 201.91 feet; thence North 02°08'09" East 180.89 feet; thence North 28°40'34" West 180.22 feet; thence North 14°32'12" West 147.72 feet; thence North 65°02'02" East 464.14 feet; thence South 81°38'51" East 185.46 feet; thence South 28°07'07" East 130.68 feet; thence South 17°33'34" West 300.52 feet; thence South 79°10'01" West 160.56 feet; thence South 10°49'59" East 77.53 feet to a point of curvature of a 525.00 foot radius curve to the right, the center of which bears South 79°10'01" West; thence Southerly along the arc of said curve 167.62 feet through a central angle of 18°17'35" to a point of reverse curvature of a 150.00 foot radius curve to the left, the center of which bears South 82°32'24" East; thence Southeasterly along the arc of said curve 193.49 feet through a central angle of 73°54'32" to a point of reverse curvature of a 275.00 foot radius curve to the right, the center of which bears South 23°33'04" West; thence Southeasterly along the arc of said curve 155.89 feet through a central angle of 32°28'43"; thence South 33°58'13" East 204.95 feet to a point of curvature of a 475.00 foot radius curve to the left, the center of which bears North 56°01'47" East; thence Southeasterly along the arc of said curve 310.44 feet through a central angle of 37°26'44" to a point of reverse curvature of a 200.00 foot radius curve to the right, the center of which bears South 18°35'03" West; thence Southeasterly along the arc of said curve 218.61 feet through a central angle of 62°37'39" to a point of compound curvature of a 425.00 foot radius curve to the right, the center of which bears South 81°12'42" West; thence Southerly along the arc of said curve 212.13 feet through a central angle of 28°35'55" to a point of reverse curvature of a 25.00 foot radius curve to the left, the center of which bears South 70°11'23" East; thence Southeasterly along the arc of said curve 37.75 feet through a central angle of 86°30'25"; thence North 66°41'48" West 457.99 feet to a point of curvature of a 225.00 foot radius curve to the left, the center of which bears South 23°18'12" West; thence Southwesterly along the arc of said curve 551.00 feet through a central angle of 140°18'42"; thence South 27°00'30" East 378.05 feet to a point of curvature of a 1175.00 foot radius curve to the right, the center of which bears South 62°59'30" West; thence Southeasterly along the arc of said curve 288.04 feet through a central angle of 14°02'44"; thence South 12°57'46" East 491.14 feet to the point of beginning.

Containing 33.66 acres more or less.

AND;

6. West Hills South Parcel:

Beginning at a point which is North 89°48'16" West along the Section Line 484.06 feet from the Southeast Corner of Section 11, Township 1 South, Range 4 East, Salt Lake Base and Meridian

(Basis of Bearing being North 89°48'16" West 2659.63 feet between said Southeast Corner and the South Quarter Corner of said Section 11); and running thence South 13°22'40" East 442.14 feet; thence South 71°12'17" West 251.30 feet to a non-tangent point of curvature of a 1175.00 foot radius curve to the right, the center of which bears North 63°19'58" East; thence Northwesterly along the arc of said curve 281.05 feet through a central angle of 13°42'16"; thence North 12°57'46" West 341.42 feet; thence North 77°02'14" East 279.15 feet; thence South 13°22'40" East 152.13 feet to the point of beginning.

Containing 3.86 acres more or less.

AND;

7. West View South Parcel:

Beginning at a point which is North 00°12'10" East along the Section Line 2421.78 feet and West 593.89 feet from the Southeast Corner of Section 14, Township 1 South, Range 4 East, Salt Lake Base and Meridian (Basis of Bearing being North 00°12'10" East 5344.64 feet between said Southeast Corner and the Northeast Corner of said Section 14); and running thence South 70°56'11" West 148.92 feet; thence South 84°26'43" West 191.68 feet; thence North 77°54'04" West 181.94 feet; thence North 70°29'06" West 107.68 feet; thence North 58°15'19" West 477.43 feet; thence North 64°45'04" West 194.50 feet; thence North 47°41'36" West 177.95 feet; thence North 28°35'15" West 174.84 feet; thence North 01°32'48" West 185.88 feet; thence South 87°33'44" East 129.76 feet; thence North 02°26'16" East 24.66 feet to a point of curvature of a 275.00 foot radius curve to the right, the center of which bears South 87°33'44" East; thence Northeasterly along the arc of said curve 272.41 feet through a central angle of 56°45'21"; thence North 59°11'37" East 151.52 feet to a point of curvature of a 125.00 foot radius curve to the left, the center of which bears North 30°48'23" West; thence Northerly along the arc of said curve 287.35 feet through a central angle of 131°42'35"; thence North 17°29'02" East 50.00 feet to a non-tangent point of curvature of a 175.00 foot radius curve to the right, the center of which bears South 17°29'02" West; thence Southeasterly along the arc of said curve 189.38 feet through a central angle of 62°00'08"; thence North 79°29'10" East 154.13 feet; thence South 20°35'11" East 110.61 feet; thence South 45°20'31" East 835.18 feet to a non-tangent point of curvature of a 525.00 foot radius curve to the left, the center of which bears South 67°41'09" East; thence Southerly along the arc of said curve 531.47 feet through a central angle of 58°00'05"; thence South 35°41'14" East 114.08 feet to the point of beginning.

Containing 25.29 acres more or less.

AND;

8. West View North Parcel:

Beginning at a point which is North 00°12'10" East along the Section Line 3226.47 feet and West 638.91 feet from the Southeast Corner of Section 14, Township 1 South, Range 4 East, Salt Lake Base and Meridian (Basis of Bearing being North 00°12'10" East 5344.64 feet between

said Southeast Corner and the Northeast Corner of said Section 14); and running thence North 80°51'40" West 63.52 feet; thence North 38°21'58" West 550.68 feet; thence North 08°26'16" West 208.74 feet; thence North 12°59'39" East 214.35 feet; thence North 07°09'52" East 222.45 feet; thence North 01°01'02" East 205.15 feet; thence North 09°13'18" West 559.17 feet; thence North 29°13'31" East 40.71 feet to a non-tangent point of curvature of a 325.00 foot radius curve to the left, the center of which bears North 29°13'31" East; thence Southeasterly along the arc of said curve 239.30 feet through a central angle of 42°11'17"; thence North 77°02'14" East 55.46 feet to a point of curvature of a 25.00 foot radius curve to the right, the center of which bears South 12°57'46" East; thence Southeasterly along the arc of said curve 38.65 feet through a central angle of 88°34'38" to a point of reverse curvature of a 1225.00 foot radius curve to the left, the center of which bears North 75°36'52" East; thence Southeasterly along the arc of said curve 436.95 feet through a central angle of 20°26'14"; thence South 34°49'22" East 189.81 feet to a point of curvature of a 475.00 foot radius curve to the right, the center of which bears South 55°10'38" West; thence Southeasterly along the arc of said curve 583.38 feet through a central angle of 70°22'09"; thence South 35°32'47" West 171.83 feet to a point of curvature of a 525.00 foot radius curve to the left, the center of which bears South 54°27'13" East; thence Southwesterly along the arc of said curve 417.30 feet through a central angle of 45°32'30"; thence South 09°59'43" East 73.64 feet to a point of curvature of a 375.00 foot radius curve to the right, the center of which bears South 80°00'17" West; thence Southerly along the arc of said curve 125.23 feet through a central angle of 19°08'03" to the point of beginning.

Containing 18.52 acres more or less.

AND;

9. Fire Station Parcel:

Beginning at a point on the Easterly line of the State of Utah, Division of Parks and Recreation Right of Way, (formerly the Union Pacific Right of Way) said point being South 00°34'53" East along the Section Line 1419.95 feet and East 442.52 feet from the Northwest Corner of Section 23, Township 1 South, Range 4 East, Salt Lake Base and Meridian (Basis of Bearing being South 00°34'53" East 5337.62 feet between said Northwest Corner and the Southwest Corner of said Section 23); and running thence North 19°47'10" West along said Easterly line 382.21 feet to a non-tangent point of curvature of a 1025.00 foot radius curve to the left, the center of which bears North 08°21'53" West; thence Northeasterly along the arc of said curve 47.69 feet through a central angle of 02°39'56"; thence North 78°58'11" East 154.86 feet; thence South 19°47'10" East 381.09 feet; thence South 78°58'11" West 202.36 feet to the point of beginning.

Containing 1.75 acres more or less.

AND;

10. Parcel 6 (Land located West of Interstate 80):

Located in Township 1 North, Range 4 East, Salt Lake Base and Meridian
Containing Parts of:

All the land west of the Western Road Right-of-Way in the Northeast, Northwest, and Southwest Quarters in Section 35

Also Located in Township 1 South, Range 4 East, Salt Lake Base and Meridian
Containing Parts of:

All the land West of the Western Road Right-of-Way Line (Udot Project I-80-4(4)) in the Northwest and Southwest Quarters in Section 2

All the land West of the Western Road Right-of-Way Line (Udot Project I-80-4(4)) in the Northwest and Southwest Quarters in Section 11

Containing 271.60 Acres more or less.

THE NET OVERALL LAND CONTAINS 5,683.91 ACRES MORE OR LESS.

TAX ID's

WV-1 THROUGH WV-53

DC-1 THROUGH DC-103

WCAN-I-1-AM THROUGH WCAN-I-40-AM

WHLS-1 THROUGH WHLS-74

RCCS-1 THROUGH RCCS-27

PSSR-1 THROUGH PSSR-37

LOR-1 THROUGH LOR-25

SGNH-1 THROUGH SGNH-28

HSD-1 THROUGH HSD-45

RH-1 THROUGH RH-2

PSKY-1 THROUGH PSKY-43

GCC-1 THROUGH GCC-25

PALSDS-1 THROUGH PALSDS-71

TCS-1 THROUGH TCS-64

BB-1 THROUGH BB-69

PROMR-1-1 THROUGH PROMR-1-8, PROMR-1-27, PROMR-1-40 THROUGH
PROMR-1-46

PROMR-2-9 THROUGH PROMR-2-26, PROMR-2-28 THROUGH PROMR-2-39

DYECC-1-41 THROUGH DYECC-1-48, DYECC-1-60 THROUGH DYECC-1-67,

DYECC-2-49 THROUGH DYECC-2-59

AC-1 THROUGH AC-87

BJUMP-1 THROUGH BJUMP-40

PRRCH-1 THROUGH PRRCH-10

NGC-1 THROUGH NGC-79

NS-46
SS-69-B-12
SS-69-B-9
SS-69-B-1
NS-91-A-2
RR-B-2
RR-A-23
RR-A-24
RR-A-25
RR-A-27
RR-A-28
SS-70-2
SS-70-3
SS-70-4

LOR-OS-1
LOR-OS-2
LOR-OS-3
LOR-OS-4
NS-1
NS-2
NS-3
NS-90
PSSR-OA-1
SS-23
SS-25
SS-26
SS-52
SS-54-A
SS-55
SS-66
SS-79-B
SS-80-6-A
SS-44-A-1
SS-51-C

NS-1-B
NS-PROM-RD
SS-RCT-RD
PSKY-OS-1
PSKY-OS-2
PSKY-OS-3
PSKY-OS-4
PSKY-OS-PARK

GCC-OS-1
GCC-OS-2
GCC-OS-3
DYECC-2-OS
NS-2-A-5
BB-MRWSSD
NGC-SBWRD
NS-3-D
PRRCH-TR-1