

After Recording Return to:  
644 Union Square  
Sandy, UT 84070

**NOTICE OF REINVESTMENT FEE**

HARBOR POINT HOME OWNERS ASSOCIATION has a reinvestment fee covenant. The burden of the reinvestment fee covenant is intended to run with the land and to bind successors in interest and assigns. The existence of the reinvestment fee covenant precludes the imposition of additional reinvestment fee covenants on the property described in Exhibit "A" ("Burdened Property"). The reinvestment fee is required to be paid to benefit the Burdened Property.

Association Name and Address: HARBOR POINT HOME OWNERS ASSOCIATION, PO BOX 1006,  
OREM UT 84059

Association Phone: 801-235-7368

Association Email: jason@advantagemanagement.com


Duration: The duration of the reinvestment fee is perpetual.

Purpose: The purpose of the reinvestment fee is to cover association expenses, including without limitation: administrative expenses; purchase, ownership, leasing, construction, operation, use, administration, maintenance, improvement, repair, or replacement of association facilities, including expenses for taxes, insurance, operating reserves, capital reserves, and emergency funds; common planning, facilities, and infrastructure expenses; obligations arising from an environmental covenant; community programming; resort facilities; open space; recreation amenities; or charitable expenses.

Reinvestment Fee Amount: The reinvestment fee is subject to change; contact the Association for the current amount.


DATED: May 27, 2010


HARBOR POINT HOME OWNERS ASSOCIATION

  
\_\_\_\_\_  
By: Samuel E. Bell  
Its: Authorized Representative

STATE OF UTAH            )  
                                      :SS  
County of Salt Lake     )

The execution of the foregoing instrument was acknowledged before me this May 27, 2010 by Samuel E. Bell, as an Authorized Representative of HARBOR POINT HOME OWNERS ASSOCIATION, who is personally know to me or who has provided an acceptable and adequate identification.

  
\_\_\_\_\_  
Notary Public



**EXHIBIT A**  
**Legal Description**

ALL OF LOTS 1 THROUGH 65 KAUFMAN AND BROAD AT PILGRIMS LANDING  
SUBDIVISION PLAT ONE AS SHOWN ON THE MAPS AS RECORDED IN THE UTAH  
COUNTY RECORDER'S OFFICE, STATE OF UTAH.

Parcel Nos: 44:124:0001 and all other parcels found in Plat One.

ALL OF LOTS 66 THROUGH 132 KAUFMAN AND BROAD AT PILGRIMS LANDING  
SUBDIVISION PLAT TWO AS SHOWN ON THE MAPS AS RECORDED IN THE UTAH  
COUNTY RECORDER'S OFFICE, STATE OF UTAH.

Parcel Nos: 44:126:0066 and all other parcels found in Plat Two.

ALL OF LOTS 133 THROUGH 209 KAUFMAN AND BROAD AT PILGRIMS LANDING  
SUBDIVISION PLAT THREE AS SHOWN ON THE MAPS AS RECORDED IN THE UTAH  
COUNTY RECORDER'S OFFICE, STATE OF UTAH.

Parcel Nos: 44:157:0133 and all other parcels found in Plat Three.

ALL OF LOTS 65 AND 210 THROUGH 252 KAUFMAN AND BROAD AT PILGRIMS LANDING  
SUBDIVISION PLAT FOUR AS SHOWN ON THE MAPS AS RECORDED IN THE UTAH  
COUNTY RECORDER'S OFFICE, STATE OF UTAH.

Parcel Nos: 44:156:0210 and all other parcels found in Plat Four.

ALL OF LOTS 50 AND 254 KAUFMAN AND BROAD AT PILGRIMS LANDING SUBDIVISION  
PLAT FIVE AS SHOWN ON THE MAPS AS RECORDED IN THE UTAH COUNTY  
RECORDER'S OFFICE, STATE OF UTAH.

Parcel Nos: 44:154:0050 and all other parcels found in Plat Five.