

When Recorded, Return to:
Steven D. Peterson, Esq.
201 South Main Street, Suite 1200
Salt Lake City, Utah 84111-2215

7543075
12/28/1999 02:57 PM 396.00
NANCY WORKMAN
RECORDER, SALT LAKE COUNTY, UTAH
FIRST AMERICAN TITLE
BY: ZJM, DEPUTY - WI 85 P.

7543075

DECLARATION OF COVENANTS,
CONDITIONS, EASEMENTS AND RESTRICTIONS
FOR SUNCREST, A PLANNED COMMUNITY

BK8332PG4708

TABLE OF CONTENTS

RECITALS 1

ARTICLE I

DEFINITIONS 3

ARTICLE II

PROPERTY SUBJECT TO SUNCREST DECLARATION 14

2.1 General Declaration Creating SunCrest 14

2.2 Master Association Bound 14

2.3 Municipal Authority Property 14

2.4 Special Service Districts 15

ARTICLE III

EASEMENTS AND RIGHTS OF ENJOYMENT IN COMMUNITY AREAS 15

3.1 Easements of Enjoyment 15

3.2 Easements for Encroachments 16

3.3 Easements for Swale Maintenance and Flood Water 16

3.4 Easements for Utilities 16

3.5 Easements for Ingress and Egress 17

3.6 Delegation of Use 17

3.7 Transfer of Title 17

ARTICLE IV

LAND USE CLASSIFICATIONS, PERMITTED USES AND RESTRICTIONS 17

4.1 Land Use Classifications 17

4.2 Covenants, Conditions, Easements and Restrictions Applicable to Lots and
Parcels Within All Land Use Classifications 19

4.3 Covenants, Conditions, Easements and Restrictions Applicable to Lots Within
Single Family Residential Use Classification 31

4.4 Covenants, Conditions, Easements and Restrictions Applicable to Property
Within a Residential Condominium Development Use Classification,
a Cluster Residential Development and a Timeshare Development Use
Classification 31

4.5 Covenants, Conditions, Easements and Restrictions Applicable to Property
Within the Commercial Areas, including Apartment Developments,
General Commercial Developments, Shopping Center Developments,
Office/Industrial Developments, Resort, Hotel or Motel Developments or
Timeshare Developments 32

4.6	<u>Variances</u>	33
-----	------------------------	----

ARTICLE V

	<u>ORGANIZATION OF MASTER ASSOCIATION</u>	33
5.1	<u>Formation of Master Association</u>	33
5.2	<u>Board of Trustees and Officers</u>	33
5.3	<u>The SunCrest Rules</u>	34
5.4	<u>Personal Liability</u>	34
5.5	<u>Sub-Associations</u>	34
5.6	<u>Professional Management</u>	34
5.7	<u>Implied Rights</u>	35

ARTICLE VI

	<u>MEMBERSHIPS AND VOTING</u>	35
6.1	<u>Owners of Lots and Parcels</u>	35
6.2	<u>Lessees</u>	36
6.3	<u>Declarant</u>	37
6.4	<u>Voting</u>	37
6.5	<u>Exercise of Voting Rights</u>	38
6.6	<u>Neighborhoods, Voting Members and Voting Groups</u>	38
6.7	<u>Membership Rights</u>	41
6.8	<u>Transfer of Membership</u>	41

ARTICLE VII

	<u>COVENANT FOR ASSESSMENTS AND CREATION OF LIEN</u>	41
7.1	<u>Creation of Lien and Personal Obligation of Assessments and Maintenance Charges</u>	41
7.2	<u>Annual Assessments</u>	42
7.3	<u>Uniform Rate of Assessment</u>	43
7.4	<u>Special Assessments for Capital Improvements and Extraordinary Expenses</u> ..	45
7.5	<u>Notice and Quorum for Any Action Authorized Under Section 7.4</u>	45
7.6	<u>Establishment of Annual Assessment Period</u>	46
7.7	<u>Rules Regarding Billing and Collection Procedures</u>	46
7.8	<u>Reserve Funds</u>	46
7.9	<u>Evidence of Payment of Annual and Special Assessments and Maintenance Charges</u>	46
7.10	<u>Property Exempted from the Annual and Special Assessments and Assessment Lien</u>	47
7.11	<u>Declarant Duty to Fund Deficits</u>	47
7.12	<u>Declarant Funding Options</u>	47

BK8332PG4710

ARTICLE VIII

ENFORCEMENT OF PAYMENT OF ANNUAL AND SPECIAL ASSESSMENTS
AND MAINTENANCE CHARGES AND ENFORCEMENT OF ASSESSMENT

LIEN 48

8.1 Master Association as Enforcing Body 48

8.2 Master Association's Remedies to Enforce Payment of Annual and
Special Assessments and Maintenance Charges 48

8.3 Subordination of Assessment Lien to First Mortgage; Priority of Lien 49

8.4 Costs to be Borne by Member in Connection with Enforcement of
Payment of Annual and Special Assessments and Maintenance Charges 49

ARTICLE IX

USE OF FUNDS; BORROWING POWER; OTHER MASTER ASSOCIATION
DUTIES 49

9.1 Purposes for Which Master Association's Funds May Be Used 49

9.2 Borrowing Power 50

9.3 Master Association's Rights in Spending Funds From Year to Year 50

ARTICLE X

MAINTENANCE 50

10.1 Community Areas and Public Right-of-Way 50

10.2 Assessment of Certain Costs of Maintenance and Repair of Community
Areas and Public Areas 52

10.3 Maintenance and Use of Lots and Parcels 52

ARTICLE XI

DESIGN REVIEW BOARD 52

11.1 Membership 52

11.2 Purpose 53

11.3 Organization and Operation of the Design Review Board 54

11.4 Expenses 54

11.5 Design Guidelines and Rules 54

11.6 Procedures 55

11.7 Limitation of Liability 55

11.8 Certificate of Compliance 55

ARTICLE XII

RIGHTS AND POWERS OF MASTER ASSOCIATION 56

12.1 Master Association's Rights and Powers As Set Forth in Articles and Bylaws .. 56

12.2 Master Association's Rights of Enforcement of Provisions of This and Other Instruments 56

12.3 Contracts with Others for Performance of Master Association's Duties 56

12.4 Change of Use of Master Association Land and Procedure Therefor 57

ARTICLE XIII

INSURANCE AND FIDELITY BONDS 57

13.1 Hazard Insurance 57

13.2 Flood Insurance 58

13.3 Policy Requirements 58

13.4 Fidelity Bonds or Insurance 59

13.5 Liability Insurance 60

13.6 Insurance Trustees and General Requirements Concerning Insurance 60

13.7 Annual Review of Policies and Coverage 61

ARTICLE XIV

DAMAGE OR DESTRUCTION 61

14.1 Master Association as Attorney in Fact 61

14.2 Estimate of Damages or Destruction 61

14.3 Repair and Reconstruction 62

14.4 Funds for Repair and Reconstruction 62

14.5 Disbursement of Funds for Repair and Reconstruction 62

14.6 Decision Not to Rebuild 62

14.7 Notice to First Mortgagees 62

ARTICLE XV

CONDEMNATION 63

15.1 Rights of Owners 63

15.2 Partial Condemnation; Distribution of Award; Reconstruction 63

15.3 Complete Condemnation 63

ARTICLE XVI

ADDITIONAL LAND 63

16.1 Right to Expand and State of Title to New Lots and 63

16.2 Rights and Statements Respecting Additional Land 64

16.3 Procedure for Expansion 64

16.4 Allocation of Assessments and Voting Rights Following Expansion 65

16.5	<u>No Obligation to Expand</u>	65
16.6	<u>Withdrawal of Property</u>	65

ARTICLE XVII

<u>MORTGAGEE REQUIREMENTS</u>		65
17.1	<u>Notice of Action</u>	65
17.2	<u>Matters Requiring Prior Eligible Mortgagee Approval</u>	66
17.3	<u>Availability of SunCrest Documents and Financial Statements</u>	67
17.4	<u>Subordination of Lien</u>	67
17.5	<u>Payment of Taxes</u>	67
17.6	<u>Priority</u>	67

ARTICLE XVIII

<u>TERM; AMENDMENTS; TERMINATION</u>		68
18.1	<u>Term; Method of Termination</u>	68
18.2	<u>Amendments</u>	68
18.3	<u>Unilateral Amendments</u>	69
18.4	<u>Right of Amendment if Requested by Governmental Agency or Federally Chartered Lending Institutions</u>	69

ARTICLE XIX

<u>DECLARANT'S RIGHTS</u>		69
19.1	<u>Transfer</u>	69
19.2	<u>Sales Material</u>	70
19.3	<u>Modifications</u>	70
19.4	<u>Amendment</u>	70

ARTICLE XX

<u>MISCELLANEOUS</u>		70
20.1	<u>Interpretation of the Covenants</u>	70
20.2	<u>Agreement to Avoid Costs of Litigation</u>	70
20.3	<u>Severability</u>	72
20.4	<u>Change of Circumstances</u>	72
20.5	<u>Rules and Regulations</u>	72
20.6	<u>Declarant's Disclaimer of Representations</u>	72
20.7	<u>References to the Covenants in Deeds</u>	73
20.8	<u>List of Owners and Eligible Members</u>	73
20.9	<u>General Obligations</u>	73
20.10	<u>Rights of Action</u>	73
20.11	<u>Successors and Assigns of Declarant</u>	73
20.12	<u>Gender and Number</u>	74

20.13 Captions and Titles 74
20.14 Notices 74
20.15 Security 74
20.16 Use of SunCrest Term 75

**DECLARATION OF COVENANTS,
CONDITIONS, EASEMENTS AND RESTRICTIONS
FOR SUNCREST, A PLANNED COMMUNITY**

THIS DECLARATION OF COVENANTS, CONDITIONS, EASEMENTS AND RESTRICTIONS FOR SUNCREST, A PLANNED COMMUNITY, is dated December 21, 1999. It is made by DAE/WESTBROOK, L.L.C. a Delaware limited liability company.

RECITALS:

- A. Capitalized terms in this Declaration are defined in Article I.
- B. Declarant holds legal title or has the option to purchase certain real property which consists of approximately three thousand six hundred and seventy-eight (3,678) acres of land located in Salt Lake County, Utah, and Utah County, Utah.
- C. Declarant desires to develop, in stages, the aforesaid lands into a planned community consisting of residential, office, commercial, recreational and other areas and uses.
- D. At full development it is intended, without obligation, that said community will collectively have several residential neighborhoods, office parks, recreational areas which may include, without obligation, tennis courts, swimming pool and clubhouse, open spaces, walkways, a trail system, drives and other social, commercial, civic and cultural buildings and facilities.
- E. As part of the various stages of development of the aforesaid lands, Declarant intends, without obligation, to record various Plats; to dedicate portions of SunCrest to the public for streets, roadways, drainage, flood control, parks and general public use; and to record various Neighborhood Declarations and Supplemental Declarations covering portions of SunCrest, which Neighborhood Declarations and/or Supplemental Declarations will designate the purposes for which such portions of SunCrest may be used and may set forth additional covenants, conditions, restrictions, assessments, charges, servitudes, liens, reservations and easements applicable to such portions of SunCrest.
- F. Declarant intends, without obligation, to annex the Additional Land into the SunCrest planned community, which land is not presently included in the SunCrest planned community.
- G. As part of the development of the aforesaid lands, Declarant intends, without obligation, to sell various parcels included in SunCrest to various Merchant Builders and to record Neighborhood Declarations and/or Supplemental Declarations containing restrictive covenants on the parcels sold, and those Merchant Builders with the Declarant's approval, may record Plats and make public dedications on the parcels purchased.

H. Declarant desires to form the Master Association as a non-profit corporation for the purpose of benefitting SunCrest and its Owners and Residents which non-profit corporation will (1) acquire, construct, operate, manage and maintain a variety of Community Areas and other areas within SunCrest; (2) establish, levy, collect and disburse the Assessments and other charges imposed hereunder; and (3) as the agent and representative of the Members of the Master Association and Residents of SunCrest, administer and enforce all provisions hereof and enforce use and other restrictions imposed on various parts of SunCrest.

I. Declarant is preparing the necessary documents for the incorporation and organization of the Master Association and may, without obligation, seek approval thereof by FNMA, FHLMC, FHA, VA and by any other governmental agencies or financial institutions whose approval Declarant deems necessary or desirable.

J. Declarant desires to establish for its own benefit and for the mutual benefit of all future Owners, Mortgagees, Residents, occupants or other holders of an interest in SunCrest, or any part thereof, certain easements and rights and certain mutually beneficial covenants, restrictions and obligations with respect to the proper development, use and maintenance of the various parcels and neighborhoods within the SunCrest planned community.

K. Declarant desires and intends that the Owners, Mortgagees, lessees and trustees under trust instruments or deeds, occupants, Residents and other persons hereafter acquiring any interest in or otherwise utilizing property at SunCrest, shall at all times enjoy the benefits of, and shall hold their interest subject to the rights, easements, privileges, covenants and restrictions hereinafter set forth, all of which are declared to be in furtherance of a plan to promote and protect the aesthetic and cooperative aspects of the SunCrest planned community and are established for the purpose of enhancing and perfecting the value, desirability and attractiveness of the SunCrest planned community.

L. Declarant therefore wishes to subject all of SunCrest to the covenants, conditions, restrictions, assessments, charges, servitudes, liens, reservations and easements hereinafter set forth.

M. In order to cause the Covenants to run with SunCrest and to be binding upon SunCrest and the Owners thereof from and after the date this Declaration is Recorded, Declarant hereby makes all conveyances of SunCrest, whether or not so provided therein, subject to the Covenants herein set forth; and by accepting deeds, leases, easements or other grants or conveyances to any portion of SunCrest, the Owners and other transferees for themselves and their heirs, executors, administrators, trustees, personal representatives, successors and assigns, agree that they shall be personally bound by all of the Covenants (including but not limited to the obligation to pay Assessments) hereinafter set forth except to the extent such persons are specifically excepted herefrom.

NOW, THEREFORE, DECLARANT hereby declares, covenants and agrees as follows:

ARTICLE I

DEFINITIONS

The following words, phrases or terms used in this Declaration (including that portion hereof headed "Recitals") shall have the following meanings:

1.1 "Additional Land" shall mean, refer to, and consist of the following described parcels of real property situated in Salt Lake County, Utah, and Utah County, Utah and described in Exhibit B to this Declaration which is attached hereto and incorporated herein by this reference. In addition, the Additional Land shall also consist of any other real property located not more than two miles from the exterior boundaries of the property described in Exhibit A or Exhibit B. A description of the Additional Land is set forth in this Declaration solely for purposes of identification. This Declaration is not intended as and should not be deemed to constitute any lien, encumbrance, restriction, or limitation upon any portion of the Additional Land unless and until such portion is added to the existing SunCrest project in accordance with the provisions of Article XVI of this Declaration.

1.2 "Annual Assessment" shall mean the charge levied and assessed each year against each Lot, Parcel and the Owner thereof pursuant to Section 7.2, hereof.

1.3 "Apartment Development and/or Apartment Development Use" shall mean a Parcel or portion thereof which is dedicated for such purpose in a Neighborhood Declaration, Supplemental Declaration or in the Master Land Use Plan, and is comprised of Rental Apartments and surrounding areas which are intended, as shown by the site plan therefor approved by the Municipal Authority and the Design Review Board or otherwise, as one integrated apartment operation under the same ownership.

1.4 "Articles" shall mean the Articles of Incorporation of the Master Association as the same may from time to time be amended or supplemented.

1.5 "Assessable Property" shall mean any Lot or Parcel, except such part or parts thereof as may from time to time constitute Exempt Property.

1.6 "Assessment" shall mean an Annual Assessment, Special Assessment and/or Maintenance Charge imposed by the Master Association.

1.7 "Assessment Lien" shall mean the lien created and imposed by Article VII;

1.8 "Assessment Period" shall mean the term set forth in Section 7.6. .

1.9 "Board" shall mean the Board of Trustees of the Master Association.

1.10 "Bylaws" shall mean the Bylaws of the Master Association as the same may from time to time be amended or supplemented.

1.11 "Church Use" shall mean use of property at SunCrest by a church or religious organization for a permanent church facility including a chapel used for religious services and which may be used for church cultural and recreational activities. Residential Areas and Commercial Areas may not be utilized for Church Use, except as permitted by a Neighborhood Declaration, Supplemental Declaration or the Declarant. No Dwelling Unit may be utilized for Church Use.

1.12 "Cluster Residential Development and/or Cluster Residential Use" shall mean Lots in planned unit developments or subdivisions with Dwelling Units intended for Single Family occupancy and may include those types of residential housing arrangements known as townhouses, clustered housing, duplexes, zero-lot line housing and similar arrangements, together with related areas intended for the use and enjoyment of the Owners and Residents of the Lots in the cluster development.

1.13 "Commercial or Commercial Area(s)" shall mean any Parcel or portion thereof owned or leased by one Person or a group of Persons, which is used for one or more commercial purposes, including, but not limited to the following: Apartment Development, Shopping Center Development, General Commercial Development, Office/Industrial Development, Resort, Hotel or Motel Development or at the option of Declarant, Timeshare Development, and other areas used for commercial or other non-Residential purposes. Commercial Areas shall not include any Community Areas owned by the Master Association or other Community Areas owned by a Neighborhood Association or owned in common by Residential Condominium Unit Owners. At such time as an Apartment Development is converted to a Residential Condominium Development, the property shall cease to be a Commercial Area and shall thereafter be a Residential Area.

1.14 "Commercial Condominium Development and/or Commercial Condominium Development Use" shall mean a Condominium Development intended for commercial use.

1.15 "Community Area" and "Community Areas" shall mean (a) all Master Association Land including (i) the Village Green Park as identified on the Master Land Use Plan which is utilized as the SunCrest entrance area excluding the Welcome Center Building, land and adjacent parking and (ii) entry monument areas including the entry monuments related to projects subject to Neighborhood Declarations and/or Supplemental Declarations constructed by developers or Merchant Builders; (b) all areas identified as open space on the Master Land Use Plan, including the Trail System, which may or may not be dedicated to the public or to a Municipal Authority, but only until such open space is dedicated to a Municipal Authority; (c) all land within SunCrest which the Declarant, by this Declaration or other recorded instrument, makes available for use by Members of the Master Association including enhanced parkways and median strips and areas between roadways and lots even if owned by a Municipal Authority; (d) all land within SunCrest which the Declarant indicates on a Plat, Neighborhood Declaration or Supplemental Declaration is to be used for landscaping, drainage, and/or flood control for the benefit of SunCrest and/or the general public and is to be dedicated to the public or a Municipal Authority upon the expiration of a fixed period of time, but only until such land is so dedicated; (e) all land or right-of-way easements within SunCrest which are dedicated to the public or to a Municipal Authority, but which such Municipal Authority or other governmental agency requires the Master Association to maintain; (f) areas on a Lot or Parcel within easements granted to the Master Association or its Members for the location,

construction, maintenance, repair and replacement of a wall, which easement may be granted or created on a Plat or Neighborhood Declaration or Supplemental Declaration or by a Deed or other conveyance accepted by the Master Association.

1.16 "Community Expense Fund" shall mean and refer to the fund created or to be created pursuant to the provisions of Article VII of this Declaration and into which all monies of the Master Association shall be deposited. Two separate and distinct funds shall be created and maintained thereunder, one for operating expenses and one for capital or reserve expenses which together shall constitute the Community Expense Fund.

1.17 "Community Expenses" shall mean and refer to those costs and expenses arising out of or connected with the maintenance and operation of SunCrest and the Master Association as described in Article VII hereof and which determine the Assessments made to Owners.

1.18 "Condominium Development" shall mean a condominium ownership regime established under the laws of the State of Utah including both Residential and Commercial Condominium Developments.

1.19 "Condominium Unit" shall mean a condominium unit (as defined under Utah Code Ann. § 57-8-1 et seq.), including its appurtenant interest in all Community Areas, established under Utah law. Such term shall not include a Rental Apartment in an Apartment Development.

1.20 "Covenants" shall mean the covenants, conditions, restrictions, assessments, charges, servitudes, liens, reservations and easements set forth herein.

1.21 "Declarant" shall mean DAE/WESTBROOK, L.L.C., a Delaware limited liability company and the successors and assigns of Declarant's rights and powers hereunder.

1.22 "Declaration" shall mean this DECLARATION OF COVENANTS, CONDITIONS, EASEMENTS AND RESTRICTIONS FOR SUNCREST, A PLANNED COMMUNITY, as amended or supplemented from time to time.

1.23 "Deed" shall mean a deed or other instrument conveying the fee simple title in a "Lot" or "Parcel".

1.24 "Design Guidelines" means those design guidelines for development of all the real property subject to this Declaration as established by the Declarant and/or the Design Review Board from time to time. Declarant or the Design Review Board reserves the right to modify the Design Guidelines. The Design Guidelines shall impose certain restrictions with respect to a Dwelling Unit's mandatory minimum and maximum square footage. The Design Guidelines also include certain signage guidelines for development of all the real property subject to this Declaration as established by the Declarant and/or the Design Review Board from time to time. There is no assurance that such Design Guidelines will not change from time to time and they may change with respect to unsold Parcels or Lots, subject to this Declaration, after one or more other such Parcels or Lots have been sold by Declarant.

1.25 "Design Review Board" shall mean the committee created pursuant to Article XI.

1.26 "Development Guidelines" shall mean those development guidelines for SunCrest which relate to the development and construction of roadways, major infrastructure and other matters related to both off-site and on-site development of Parcels and Lots, but excluding the guidelines for construction of Dwelling Units and buildings on Lots and Parcels which are governed and controlled by the Design Guidelines. The Development Guidelines are an exhibit to the Master Development Agreement between Declarant and Draper City.

1.27 "Dwelling Unit" shall mean any building or portion of a building situated upon a Lot or Parcel designed and intended for use and occupancy as a residence by a Single Family.

1.28 "Eligible Mortgagee" shall mean and refer to a Mortgagee which has requested notice of certain matters from the Master Association in accordance with Section 17.1 of this Declaration.

1.29 "Exempt Property" shall mean the following parts of SunCrest:

1.29.1 All land and Improvements owned by or dedicated to and accepted by the United States, a Municipal Authority, or any political subdivision thereof, for as long as any such entity or political subdivision is the owner thereof or for so long as said dedication remains effective including all Municipal Authority Property and all property utilized for General Public Uses;

1.29.2 All Master Association Land, for as long as the Master Association is the owner thereof;

1.29.3 All land utilized for Church Use.

1.29.4 Each other property, including each Lot or Parcel, while owned by Declarant or a Declarant related developer entity, until the earliest to occur of (i) the acquisition of its record title by a Merchant Builder or other Person, other than Declarant or a Declarant related developer entity, (ii) the 60th day after the Municipal Authority having jurisdiction thereover issues a certificate of occupancy for the first Dwelling Unit or building hereafter constructed thereon, or (iii) the 10th anniversary of the date on which the real property comprising such Exempt Property is subjected to this Declaration. Declarant or a Declarant related developer entity may expressly waive its right to an exemption from Assessments as to some or all Exempt Properties of which it is then the Owner, by a Supplemental Declaration identifying such Exempt Properties and signed by it and all Mortgagees of such Exempt Properties. In such event, such exemption shall terminate as to each such identified Exempt Property when such Supplemental Declaration is Recorded. Any such waiver shall run with the title to each such Exempt Property and bind its subsequent Owners, including Declarant or any Declarant related developer entity.

1.29.5 All Exempt Property described herein shall be exempt from Assessments and Membership in the Master Association (provided, however, the Declarant or a Declarant

related entity shall remain a Member in the Master Association at all times as a Class B Member with voting rights, notwithstanding its temporary exemption status from required Assessment payments) and its associated privileges and responsibilities, but shall nevertheless be subject to all other provisions of this Declaration, including but not limited to, the use restrictions and architectural controls. Provided, however, at the sole and exclusive option of Declarant, property described in Section 1.29.1 shall be fully exempt from all of the terms and provisions of this Declaration.

1.30 "FHA" shall mean and refer to the Federal Housing Administration.

1.31 "FHLMC" shall mean the Federal Home Loan Mortgage Corporation.

1.32 "First Mortgage" means any Mortgage which is not subject to any lien or encumbrance except liens for taxes or other liens which are given priority by statute.

1.33 "First Mortgagee" means any person named as a Mortgagee under a First Mortgage, or any successor to the interest of any such person under a First Mortgage.

1.34 "FNMA" shall mean and refer to Federal National Mortgage Association.

1.35 "General Commercial Development or General Commercial Use" shall mean those types of developments and uses in a Commercial Area designated by the Design Guidelines and/or Master Land Use Plan as General Commercial, including but not limited to Commercial Condominium Developments, Shopping Center Use, Office /Industrial Use, Resort, Hotel and Motel Use or any other development denominated as General Commercial Use by Declarant, including Timeshare Use.

1.36 "General Public Uses" shall mean those types of uses designated by the Master Land Use Plan as General Public Uses including but not limited to school sites and parks conveyed, assigned, or transferred by Deed or other written instrument to a Municipal Authority.

1.37 "Governing Documents" shall mean this Declaration and such recorded amendments, Neighborhood Declaration(s), Supplemental Declaration(s), the Bylaws, the Articles, the SunCrest Rules, the Design Guidelines, the Development Guidelines and the Board's resolutions.

1.38 "Improvement(s)" shall mean any improvement now or hereafter constructed in SunCrest and includes anything which is a structure for purposes of applicable Municipal Authority law including but not limited to any building, structure, shed, covered patio, fountain, pool, radio or television antenna or receiving dish, tree, shrubbery, paving, curbing, landscaping, tank, fence, mailbox, sign, newspaper vending and distribution machines, overnight delivery service drop boxes, any excavation or fill having a volume exceeding ten (10) cubic yards and any excavation, fill, ditch, diversion, dam, or other thing or device which affects the natural flow of surface water or the flow of water in a natural or artificial stream, wash or drainage channel.

1.39 "Land Use Classification" shall mean the classification to be established by the Declarant pursuant to Section 4.1, which designates the type of Improvements which may be constructed on a Lot, Parcel or Master Association Land and the purposes for which such Improvements and surrounding land may be utilized.

1.40 "Lease" shall mean a written lease or sublease for the leasing or rental of an Apartment or other Residential or Commercial property.

1.41 "Lot" shall mean (a) any area of real property within SunCrest designated as a Lot on any Plat recorded or approved by Declarant and limited by a Neighborhood Declaration and/or Supplemental Declaration to either Single Family Residential Use or Cluster Residential Use and (b) any Condominium Unit within SunCrest which is limited to Single Family Residential Use by a Neighborhood Declaration and/or Supplemental Declaration.

1.42 "Maintenance Charges" shall mean any and all costs assessed pursuant to Sections 10.2 and 10.3.

1.43 "Manager" shall mean such person or entity retained by the Board of Trustees to perform certain functions of the Board pursuant to this Declaration or the Bylaws. The Manager for the Master Association shall carry out certain responsibilities of the Master Association as required herein and by the Master Development Agreements.

1.44 "Master Association" shall mean the Utah nonprofit corporation to be organized by Declarant to administer and enforce the Covenants and to exercise the rights, powers and duties set forth in this Declaration, its successors and assigns. Declarant hereby reserves the exclusive right to cause such Master Association to be incorporated and intends to name the Master Association the "SUNCREST OWNERS ASSOCIATION, INC."

1.45 "Master Association Land" shall mean such part or parts of SunCrest, together with the buildings, structures and Improvements thereon, and other real property which the Master Association now or hereafter owns in fee for as long as the Master Association is the owner of the fee.

1.46 "Master Association Use" shall mean those portions of SunCrest intended for the use and benefit of the Master Association.

1.47 "Master Development Agreement(s)" shall mean (a) that certain Master Development Agreement for the SunCrest Master Planned Community - A Planned Unit Development dated August 24, 1999, entered into by and between Declarant and Draper City and (b) any other development agreement entered into between Declarant and any Municipal Authority with respect to development of SunCrest. Any land conveyed, assigned, or transferred by Deed or other written instrument to any Municipal Authority under any Master Development Agreement shall be Exempt Property and subject to the Design Guidelines, and the design review process conducted by the Design Review Board pursuant to Article XI.

BK8332PG4722

1.48 "Master Land Use Plan" shall mean the map, site plan and other documents showing and/or identifying the various SunCrest Land Use Classifications and density allocations applicable to various Parcels as approved by the applicable Municipal Authority and the Declarant, as the same may from time to time be amended, a copy of which shall be on file at all times in the office of the Master Association. Declarant reserves the right to modify the Master Land Use Plan from time to time. Such modifications may include, among others, the addition or deletion of Land Use Classifications.

1.49 "Member" shall mean any person holding a Membership in the Master Association pursuant to this Declaration.

1.50 "Membership" shall mean a Membership in the Master Association and the rights granted to the Owners and Declarant pursuant to Article VI to participate in the Master Association.

1.51 "Merchant Builder" shall mean a Person who acquires a Parcel or a group of five or more Lots in SunCrest for the purpose of improving and constructing Dwelling Units or other Improvements thereon for resale to the general public or other development purposes; provided, however, that the term "Merchant Builder" shall not mean or refer to Declarant or its successors.

1.52 "Mortgage" shall mean any mortgage, deed of trust, or other document pledging any portion of a Lot or Parcel or interest therein as security for the payment of a debt or obligation.

1.53 "Mortgagee" shall mean a beneficiary of a Mortgage as well as a named Mortgagee.

1.54 "Municipal Authority" shall mean the applicable governmental entity or municipality which has jurisdiction over some part of SunCrest including without limitation, Salt Lake County, Utah, and Utah County, Utah, and Draper City, Utah.

1.55 "Municipal Authority Property" shall mean all real property which is from time to time conveyed, assigned, or transferred by Deed or other written instrument to the applicable Municipal Authority, including but not limited to community parks, mini parks, portions or all of the Trail System, public streets including medians and enhanced parkways, retention basins and drainage facilities and open space areas.

1.56 "Neighborhood" shall mean two or more Lots or Parcels which share interests other than those common to all Lots or Parcels, as more particularly described in Section 6.6. By way of illustration and not limitation, a Single Family Residential Development, a Cluster Residential Development, a Residential Condominium Development or a Commercial Area might each be designated as separate Neighborhoods, or a Neighborhood may be comprised of more than one housing or use type with other features in common. In addition, each Parcel intended for development shall constitute a Neighborhood, subject to division by Declarant into more than one Neighborhood upon development. Where the context permits or requires, the term "Neighborhood" shall also refer to the Sub-Association which in some instances may be established to act on behalf of the Owners within the Neighborhood. Neighborhood boundaries may be established and modified as provided herein.

1.57 "Neighborhood Declaration" shall mean a declaration recorded pursuant to Section 4.1 of this Declaration. A Neighborhood Declaration shall contain restrictions on use and establish a Land Use Classification for each Parcel covered by the Neighborhood Declaration as described in Section 4.1 of this Declaration. The Neighborhood Declaration shall identify the density allocated to the property it covers. It is contemplated that a Neighborhood Declaration will be, in contrast to a Supplemental Declaration, a more comprehensive and detailed document such as a condominium declaration or restrictive covenants which more specifically regulate a Neighborhood.

1.58 "Neighboring Property" is any property or street within SunCrest (including annexed property) other than the specific property in reference.

1.59 "Office/Industrial Development and/or Office/Industrial Use" shall mean those types of developments and uses in a Commercial Area designated by the Design Guidelines and/or Master Land Use Plan as Office/Industrial.

1.60 "Owner" shall mean (a) any Person(s) who is (are) record holder(s) of legal, beneficial or equitable title to the fee simple interest of any Lot or Parcel including, without limitation, one who is buying a Lot or Parcel under a recorded contract or recorded notice of such contract, but excluding others who hold an interest therein merely as security and (b) any Person(s) entitled to occupy all of a Parcel or Lot under a lease or sublease for an initial term of at least ten (10) years in which case the fee owner or sublessor of the Parcel or Lot shall not be deemed the Owner thereof for purposes of this Declaration during the term of said lease or sublease.

1.61 "Parcel" shall mean an area of real property within SunCrest limited by a Neighborhood Declaration or Supplemental Declaration or the Master Land Use Plan to one of the following Land Use Classifications: Apartment Development, Residential Condominium Development (but only until the condominium regime therefor is recorded), Shopping Center Development, Commercial Condominium Development, General Commercial Development, Office/Industrial Development, Resort, Hotel and Motel Development, or Timeshare Development. The term Parcel shall also include those areas of land within SunCrest which a Neighborhood Declaration or Supplemental Declaration or the Master Land Use Plan designates for Single Family Residential Use or Cluster Residential Use but which have not yet been subdivided into Lots and related amenities and rights-of-way, but any such areas shall cease to be a Parcel upon the recordation of a Plat or other instrument covering the area and creating Lots and related amenities. A Parcel shall not include a Lot, any Exempt Property or any Master Association Land but, in the case of staged developments, shall include areas not yet included in a Plat, condominium property regime or other recorded instrument creating Lots and related amenities. A Parcel with a Land Use Classification of Apartment Development shall cease to be a Parcel if the Apartment Development is converted to a Residential Condominium Development. Declarant shall have the right, subject to the terms of the Master Development Agreements, to identify and create and/or reconfigure the boundaries of any Parcel of which Declarant is the Owner.

1.62 "Person" shall mean a natural individual, a corporation, limited liability company, partnership or any other entity with the legal right to hold title to real property.

1.63 "Plat" shall mean any subdivision plat or record of survey map affecting SunCrest filed in the office of the County Recorder of Salt Lake County, Utah, or Utah County, Utah, as such may be amended from time to time, including but not limited to any such Recorded plats or maps respecting all or any portion of the Additional Land.

1.64 "Recording" "Record" shall mean placing an instrument of public record in the office of the County Recorder of Salt Lake County, Utah, and/or Utah County, Utah, as applicable, and "Recorded" shall mean having been so placed of public record.

1.65 "Rental Apartments" shall mean Dwelling Units within a permanent Improvement consisting of four (4) or more commercially integrated Dwelling Units under single ownership upon one or more contiguous Parcels, each of which is designed and utilized, otherwise than as a hotel or on some other transient basis, for rental or leased for Residential purposes to non-Owners.

1.66 "Resident" shall mean:

1.66.1 Each buyer under a contract of sale covering any part of the Assessable Property, regardless of whether the contract is recorded, and each tenant or lessee actually residing or conducting a business on any part of the Assessable Property; and

1.66.2 Members of the immediate family of each Owner, lessee, tenant and of each buyer referred to in subparagraph (a) actually living in the same household with such Owner, lessee, tenant or buyer.

Subject to SunCrest Rules as the Master Association may hereafter specify (including the imposition of special non-resident fees for use of the Master Association Land if the Master Association shall so direct), the term "Resident" also shall include the on-site employees, guests or invitees of any such Owner, lessee, buyer or tenant, if and to the extent the Board in its absolute discretion by resolution so directs.

1.67 "Residential Condominium Development and/or Residential Condominium Development Use" shall mean a Condominium Development intended for Single Family Residential Use.

1.68 "Residential" or "Residential Areas" shall include Single Family Residential Developments, Cluster Residential Developments, Residential Condominium Developments, and at the option of Declarant, Timeshare Developments and all common recreational areas and facilities associated with any of the foregoing and other non-Commercial Areas.

1.69 "Resort, Hotel or Motel Development and/or Resort, Hotel or Motel Use" shall mean any area within SunCrest approved by Declarant and the applicable Municipal Authority for use as a Resort, Hotel or Motel Development.

1.70 "Shopping Center Development and/or Shopping Center Use" shall mean any area within SunCrest approved by Declarant and the applicable Municipal Authority for use as a Shopping Center.

1.71 "Single Family" shall mean a group of one or more persons, each related to the other by blood, marriage or legal adoption, or a group of persons not all so related, who maintain a common household in a Dwelling Unit.

1.72 "Single Family Residential Development and/or Single Family Residential Use" shall mean Lots in a planned unit development or subdivision intended for Single Family occupancy in Dwelling Units, together with related areas intended for the use and enjoyment of the Owners and Residents of such Lots.

1.73 "Special Assessment" shall mean any assessment levied and assessed pursuant to Section 7.4.

1.74 "Special Service Districts" shall mean one or more special service districts which may be established to provide SunCrest with, among other things, waste water treatment and disposal services, fire protection service, road maintenance, emergency services, special lighting facilities for nonstandard street lights, culinary water and facilities including pump stations, snow plowing and school bus stop shelters.

1.75 "Sub-Association" shall mean any Utah nonprofit corporation or unincorporated association, or its successor in interest, the membership of which is composed of the Owners of a Parcel or Lots subject to one or more Neighborhood Declarations and/or Supplemental Declarations. Subject to Declarant approval, any Merchant Builder or Neighborhood may, but shall not be required to, Record a Neighborhood Declaration against a Neighborhood development or may organize such Sub-Association under the conditions set forth in this Declaration.

1.76 "SunCrest" shall mean, refer to, and consist of the parcels of real property situated in Salt Lake County, Utah, and/or Utah County, Utah described in Exhibit A which is attached hereto and incorporated herein by this reference and the development to be completed thereon, together with any real property hereafter annexed pursuant to the provisions of this Declaration.

1.77 "SunCrest Rules" shall mean the rules for SunCrest adopted by the Board pursuant to Section 5.3.

1.78 "Supplemental Declaration" shall mean an amendment or supplement to this Declaration filed pursuant to Article XVI which subjects Additional Land to this Declaration and/or imposes, expressly or by reference, additional restrictions and obligations on the land described thereon, including but not limited to, designation of certain Lots or Parcels as Neighborhoods thereon. The term shall also refer to an instrument filed by the Declarant identified as a Supplemental Declaration and recorded pursuant to Section 4.1 of this Declaration which establishes a Land Use Classification, and may, pursuant to Section 6.6.3, designate Voting Groups. Neighborhood Declarations may or may not be Recorded in addition to or as a part of a

Supplemental Declaration in the Declarant's sole, exclusive, and subjective discretion, however, it is possible, but not required, that certain Lots or Parcels may be subject to both a Neighborhood Declaration and a Supplemental Declaration. It is contemplated that a Supplemental Declaration will be, in contrast to a Neighborhood Declaration, a relatively short document adding property to SunCrest, identifying Land Use Classifications, designating Neighborhoods and/or Voting Groups and identifying density allocated to the property it covers.

1.79 "Timeshare Development or Timeshare Use" shall mean any such development as defined under Utah Code Ann. § 57-19-2(16) or successor statutes. Notwithstanding anything to the contrary contained in this Declaration, Declarant may locate a Timeshare Development in Residential Areas or Commercial Areas.

1.80 "Trail System" shall mean the system of trails for SunCrest which is established from time to time by the Declarant and/or the Master Association and which may be identified on the Master Land Use Plan or on any Plat for SunCrest. The Trail System may be owned by the Master Association and/or conveyed, assigned, or transferred by Deed or other written instrument to the appropriate Municipal Authority.

1.81 "Use" shall mean one or more specific types of property development and classification as set forth in Section 4.1 of this Declaration.

1.82 "VA" shall mean the Veterans Administration.

1.83 "Village" shall mean the name or title referring to two or more Neighborhoods. A Village is not an independent legal organization, but is only a means of referring to two or more Neighborhoods for identification purposes.

1.84 "Visible From Neighboring Property" shall mean, with respect to any given object, that such object is or would be visible to a person six feet tall standing on Neighboring Property, on the level of the base of the object being viewed.

1.85 "Voting Group" shall mean one or more Neighborhoods whose Voting Members vote on a common slate for election of trustees to the Board, as more particularly described in Section 6.6.3 or, if the context so indicates, the group of Owners whose Lots or properties comprise such Neighborhoods.

1.86 "Voting Member" shall mean the representative(s) selected by the Members within each Neighborhood as provided in Section 6.6.3 to be responsible for casting votes attributable to Lots or other properties in the Neighborhood on matters requiring a vote of the Membership (except as otherwise specifically provided in this Declaration and in the Bylaws). The term "Voting Member" shall include alternate Voting Members acting in the absence of the Voting Member and any Owners authorized to personally cast the votes for their respective Lots or Parcels pursuant to Section 6.6.3

ARTICLE II

PROPERTY SUBJECT TO SUNCREST DECLARATION

2.1 General Declaration Creating SunCrest. Declarant hereby declares that all of the real property within SunCrest, together with any Additional Land annexed pursuant to Article XVI of this Declaration, is and shall be held, conveyed, hypothecated, encumbered, leased, occupied, built upon or otherwise used, improved or transferred, in whole or in part, subject to this Declaration as amended or modified from time to time. In addition, some or all of the real property within SunCrest shall be subject to Recorded Neighborhood Declarations and/or Recorded Supplemental Declarations as applicable and as amended from time to time. Declarant intends to develop SunCrest by subdivision into various Lots and Parcels and to sell such Lots and Parcels. As portions of SunCrest are developed and sold to Merchant Builders for development, except as otherwise provided in this Declaration, Declarant or its designated nominee shall Record one or more Neighborhood Declarations and/or Supplemental Declarations covering such property. Said Neighborhood Declarations and/or Supplemental Declarations will specify the Land Use Classification and permitted uses of property described therein (in accordance with Article IV hereof) and will incorporate this Declaration and establish such additional covenants, conditions and restrictions as may be appropriate for that property. This Declaration and all subsequent Neighborhood Declarations and Supplemental Declarations are declared and agreed to be in furtherance of a general plan for the subdivision, development, improvement and sale of SunCrest and are established for the purpose of enhancing and perfecting the value, desirability and attractiveness of SunCrest and every part thereof. All of this Declaration and applicable Neighborhood Declarations and Supplemental Declarations shall run with SunCrest and shall be binding upon and inure to the benefit of Declarant, the Master Association, all Owners and Residents and their successors in interest. Nothing in this Declaration shall be construed to prevent the Declarant from modifying the Master Land Use Plan or any portions thereof as to which a Neighborhood Declaration and/or Supplemental Declaration has not been recorded. This Declaration shall not be construed to prevent the Declarant from dedicating or conveying portions of SunCrest, including but not limited to streets or roadways, for uses other than as a Lot, Parcel, or Master Association Land, subject to the provisions of Section 4.1.

2.2 Master Association Bound. Upon issuance of a Certificate of Incorporation (or other documents evidencing valid existence) to the Master Association, the Covenants shall be binding upon and shall benefit the Master Association.

2.3 Municipal Authority Property. From time to time, the Declarant may, in its sole and exclusive discretion and without the vote of the Members, convey, assign, or transfer by Deed or other written instrument certain Community Areas to the applicable Municipal Authority. Once any such Community Areas are conveyed, assigned or transferred to a Municipal Authority, they shall be Exempt Property and shall constitute Municipal Authority Property. It is contemplated that from time to time certain open space areas, the Trail System and other real property and facilities, may be conveyed, assigned, or transferred by Deed or other written instrument to a Municipal Authority, which conveyances are authorized pursuant to this Declaration.

2.4 Special Service Districts. In connection with the development of SunCrest, it is contemplated that Special Service Districts will be formed in order to provide SunCrest with various services and facilities including but not limited to waste water treatment and disposal services, fire protection service, road maintenance, emergency services, special lighting facilities for non-standard street lights, culinary water and facilities including pumping stations, snowplowing and school bus stop shelters. Each Special Service District shall be a body politic and corporate and a quasi-municipal public corporation of the State of Utah. The Special Service Districts shall have the right and authority to levy taxes, charges and/or assessments upon owners of taxable property within the Special Service Districts. The Special Service Districts will have the power, among other things, to contract, to acquire and construct facilities and to finance the cost thereof by the issuance of bonds and to establish rates and charges that enable the Special Service Districts to operate such facilities as are necessary to fulfill its purposes. It is contemplated that all of SunCrest will be part of one or more Special Service Districts and each Owner and Resident will be subject to all charges levied by them.

ARTICLE III

EASEMENTS AND RIGHTS OF ENJOYMENT IN COMMUNITY AREAS

3.1 Easements of Enjoyment. Every Member shall have a right and easement of enjoyment in and to the Community Areas which shall be appurtenant to and shall pass with the title to every Lot and Parcel, subject to the following provisions:

3.1.1 The right of the Master Association to suspend the voting rights and right to the use of the Community Areas by any Member (i) for any period during which any Assessment against his Lot or Parcel remains delinquent; (ii) for a period not to exceed sixty (60) days for any infraction of this Declaration, a Neighborhood Declaration, a Supplemental Declaration, the SunCrest Rules or applicable Design Guidelines, and (iii) for successive sixty (60)-day periods if any such infraction is not corrected during any prior sixty (60)-day suspension period.

3.1.2 The right of the Master Association to dedicate or transfer all or any part of the Master Association Land to any public agency, authority or utility for such purposes and subject to such conditions as may be agreed to by the Master Association.

3.1.3 The right of the Master Association to regulate the use of the Community Areas through the SunCrest Rules and to prohibit access to those Community Areas, such as landscaped rights-of-ways, not intended for use by the Members. The SunCrest Rules shall be intended, in the absolute discretion of the Board, to enhance the preservation of the Community Areas or the safety and convenience of the users thereof, or otherwise shall serve to promote the best interests of the Owners and Residents.

3.1.4 The right of the applicable Municipal Authority and any other governmental or quasi-governmental body having jurisdiction over the SunCrest to access and rights of ingress and egress over and across any street, parking area, walkway, or open area contained

within SunCrest for purposes of providing police and fire protection, transporting school children and providing other governmental or municipal service.

3.2 Easements for Encroachments. If any part of a Dwelling Unit or Improvement built in substantial accord with the boundaries for such Dwelling Unit or Improvement as depicted on a Plat (or in other approved documents depicting the location of such on the Lot or Parcel) encroaches or shall encroach upon the Community Areas, or upon an adjoining Lot or Parcel, an easement for such encroachment and for the maintenance of the same shall and does exist. If any part of the Community Areas encroaches or shall encroach upon a Lot of a Dwelling Unit or Parcel of an Improvement, an easement for such encroachment and for the maintenance of the same shall and does exist. Each Owner shall have an unrestricted right of ingress or egress to and from its Lot or Parcel.

3.3 Easements for Swale Maintenance and Flood Water. Various Community Areas, Lots and Parcels have lengthy depressions in the surface of the soil, similar to a ditch, with sides that are gently sloped toward the center and covered with vegetation, and which are designed to carry water away from any Community Area, Lot or Parcel, as depicted upon a Recorded Plat, or otherwise found on such properties (a "Swale"). All Owners of Lots or Parcels wherein Swales are located shall (a) install, keep, maintain, and replace the Swale's surface in order to prevent flooding; (b) maintain, and repair any bulkhead, wall, dam, or other structure retaining water; and (c) remove trash and other debris therefrom and fulfill their maintenance responsibilities as provided in this Declaration. Notwithstanding the foregoing, the Declarant reserves for itself and its successors, assigns, and designees, a perpetual, nonexclusive right and easement, but not the obligation, to enter upon the Swales located within any Community Area, Lot or Parcel for the purpose of maintaining, repairing, cleaning, or altering drainage and water flow, and shall have an access easement over and across any Community Area, Lot or Parcel (but not the Dwelling Units or other buildings thereon) abutting or adjacent to any portion of any Swale to the extent reasonably necessary to exercise their rights under this Section 3.3. The Declarant's rights and easements provided in this Section 3.3 shall be transferred automatically to the Master Association at such time as the Declarant shall cease to own any property subject to the Declaration, or such earlier time as Declarant may elect, in its sole discretion, to transfer such rights by a written instrument. All persons entitled to utilize these easements shall use reasonable care in, and repair any material damage resulting from, the use of such easements. Nothing herein shall be construed to make Declarant or any other Person liable for damage resulting from flooding due to heavy rainfall, excessive spring run-off, or natural disasters. Swales and drainage areas are for the purpose of natural flow of water only. Owners or Residents are strictly prohibited from disrupting the drainage pattern and shall not interfere with, obstruct, rechannel, construct upon, alter, build-in, fill-in, or impair any Swale or the drainage pattern over his or her Lot or Parcel from or to any other Lot or Parcel as that pattern may be established by Declarant, a Merchant Builder, or other developer.

3.4 Easements for Utilities. There is hereby created an easement at specific locations approved by Declarant upon, across, over and under the Community Areas for reasonable ingress, egress, installation, replacement, repair or maintenance of all utilities, including, but not limited to, gas, water, sewer, telephone, cable television and electricity. By virtue of this easement, it shall be expressly permissible for the providing utility company to install and maintain the necessary

equipment at such locations on the Community Areas but no sewers, electrical lines, water lines or other utility or service lines may be installed or located on the Community Areas, except as initially designed, approved and/or constructed by the Declarant or as approved by the Board.

3.5 Easements for Ingress and Egress. There are hereby created easements for ingress and egress for pedestrian traffic over, through and across sidewalks, paths, walks and lanes that from time to time may exist upon the Community Areas. There is also created an easement for ingress and egress for pedestrian and vehicular traffic over, through and across such driveways and parking areas as from time to time may be paved and intended for such purposes. Such easements shall run in favor of and be for the benefit of the Owners and Residents of the Lots and Parcels and their guests, families, tenants and invitees. Further, certain pathways or trails around and/or through SunCrest may be developed and maintained from time to time as part of hiking and/or bicycling trail systems serving the public in addition to Owners and Residents; in such instances, members of the public shall also have the right to use such trails for the purposes for which they are developed and maintained, subject to reasonable, non-discriminatory rules and regulations as the Board may adopt from time to time and subject to applicable requirements and regulations of Salt Lake County and/or Utah County and any other governmental body or agency having jurisdiction. There is also hereby created an easement upon, across and over the Community Areas and all private streets, private roadways, private driveways and private parking areas within SunCrest for vehicular and pedestrian ingress and egress for police, fire, medical and other emergency vehicles and personnel. The Board shall have the right to relocate and/or reconfigure any and all such easements from time to time as it sees fit without the consent of any Owners (but subject to any necessary approvals of Salt Lake County and/or Utah County or any other governmental body or agency having jurisdiction thereover including in particular, but without limitation, the easements granted herein for police, fire, medical and other emergency vehicles and personnel).

3.6 Delegation of Use. Each Member shall, in accordance with this Declaration and the SunCrest Rules and the limitations therein contained, be deemed to have delegated his or her right of enjoyment in the Community Areas to the members of his or her family, his or her tenants or lessees, his or her guests or invitees or to his or her tenant's family, guests or invitees.

3.7 Transfer of Title. Declarant agrees that it shall convey to the Master Association title to the Master Association Land free and clear of all liens (other than the lien of current general taxes and the lien of any assessments, charges, or taxes imposed by governmental or quasi-governmental authorities) before the closing of the last sale of a Lot or Parcel within SunCrest. The Master Association shall not lease or sublease the Master Association Land or any portion thereof to a third party.

ARTICLE IV

LAND USE CLASSIFICATIONS, PERMITTED USES AND RESTRICTIONS

4.1 Land Use Classifications. As portions of SunCrest are readied for development and sale to Merchant Builders, the Land Use Classifications, restrictions, easements, rights-of-way and

other matters, including new or different uses and restrictions therefor and including any number of subclassifications thereof for any special uses, shall be fixed by Declarant in a Neighborhood Declaration and/or Supplemental Declaration which shall be recorded for that portion of SunCrest. Any such Neighborhood Declaration or Supplemental Declaration shall be construed as a supplement to this Declaration and fully a part hereof for all purposes to the same extent as if all of the provisions thereof were set forth in this Declaration. In exercising its authority to record Neighborhood Declarations and/or Supplemental Declarations, Declarant may impose new Land Use Classifications or new restrictions so long as such are generally in conformance with then existing uses and restrictions applicable to SunCrest and with the scheme of development contemplated by the Master Land Use Plan and this Declaration. The Land Use Classifications for Lots, Parcels and Master Association Land established by a Neighborhood Declaration or Supplemental Declaration shall not be changed except as specifically permitted by this Declaration. The contemplated Land Use Classifications are as follows:

- 4.1.1 Single Family Residential Use;
- 4.1.2 Cluster Residential Use;
- 4.1.3 Residential Condominium Development Use, which may be converted to Apartment Development Use upon approval by the Declarant or the Board;
- 4.1.4 Apartment Development Use, which may be converted to Residential Condominium Development Use upon approval by the Declarant or the Board;
- 4.1.5 General Commercial Use;
- 4.1.6 Shopping Center Use;
- 4.1.7 Office/Industrial Use;
- 4.1.8 Master Association Use, which may include Community Areas;
- 4.1.9 Resort, Hotel or Motel Use;
- 4.1.10 Timeshare Use;
- 4.1.11 General Public Uses approved by the Declarant; and
- 4.1.12 Church Use.

Unless otherwise specifically provided in this Declaration, the definitions and characteristics of such Land Use Classifications, and specific permitted and prohibited uses in such Land Use Classifications, shall be determined in the applicable Neighborhood Declaration or Supplemental Declaration and shall be within the complete discretion of the Declarant. All Neighborhood

Declarations and Supplemental Declarations shall be subject to the zoning laws of applicable Municipal Authority and the Master Development Agreements.

4.2 Covenants, Conditions, Easements and Restrictions Applicable to Lots and Parcels Within All Land Use Classifications. The following covenants, conditions, restrictions and reservations of easements and rights shall apply to all Lots and Parcels, the Owners and lessees thereof, and all Residents, whether or not a Neighborhood Declaration or Supplemental Declaration has been recorded on said property and regardless of the Land Use Classification of such property.

4.2.1 Architectural Control. No Improvements (whether temporary or permanent), alterations, repairs, excavation, grading, landscaping or other work which in any way alters the exterior appearance of any property within SunCrest, or the Improvements located thereon, from its natural or improved state existing on the of date this Declaration is recorded shall be made or done without the prior approval of the Design Review Board, except as otherwise expressly provided in this Declaration. No building, fence, wall, residence or other structure shall be commenced, erected, maintained, improved, altered or made without the prior written approval of the Design Review Board. All subsequent additions to or changes or alterations in any building, fence, wall or other structure, including exterior color scheme, and all changes in the grade of Lots or Parcels, shall be subject to the prior written approval of the Design Review Board. No changes or deviations in or from the plans and specifications once approved by the Design Review Board shall be made without the prior written approval of the Design Review Board.

4.2.2 Animals. No animal, bird, or fish, other than a reasonable number of generally recognized house or yard pets as determined solely by the Board, shall be maintained on any Lot or Parcel and then only if they are kept, and raised thereon solely as domestic pets and not for commercial purposes. All pets must be kept in a fenced yard (including electric) or on a leash at all times. No animal or bird shall be allowed to make an unreasonable amount of noise or to become a nuisance. No structure for the care, housing or confinement of any animal or bird shall be maintained so as to be Visible From Neighboring Property, unless otherwise approved by the Design Review Board. If an Owner or Resident fails to abide by the rules and regulations and/or covenants applicable to pets, the Board may bar such pet from use of or travel upon the Community Areas. The Board may subject ingress, egress, use, or travel upon the Community Areas by a person with a pet to a user fee, which may be a general fee for all similarly-situated persons or a specific fee imposed for failure of an Owner or Resident to abide by the rules, regulations, and/or covenants applicable to pets. In addition, any pet which endangers the health of any Owner or Resident of a Lot or Parcel or which creates a nuisance or an unreasonable disturbance or is not a common household pet, as may be determined in the sole discretion of the Board, must be permanently removed from the SunCrest property upon seven (7) days' written notice by the Board. Upon the written request of any Owner or Resident, the Board shall conclusively determine, in its sole and absolute subjective discretion whether for the purposes of this Section 4.2.2, a particular animal, fish or bird is a generally recognized house or yard pet, whether such a pet is a nuisance or whether the number of animals, fish or birds on any such property is reasonable. Any decision rendered by the Board shall be

enforceable in the same manner as other restrictions contained herein. The Board shall have the authority to exempt from the foregoing restrictions, or portions thereof, a pet shop, veterinarian office or laboratory in a General Commercial Development or Shopping Center Development Land Use Classification. Notwithstanding anything contained herein to the contrary, Declarant reserves the right to permit horses to be maintained on certain Lots and Parcels within SunCrest as determined solely by Declarant.

4.2.3 Temporary Occupancy and Temporary Buildings. No trailer, basement of any incomplete building, tent, shack, garage or barn, and no temporary buildings or structures of any kind, shall be used at any time for a Residence, either temporary or permanent. Temporary buildings or structures may be approved by the Design Review Board for use during the construction of any structure on any property, but shall be removed immediately after the completion of construction.

4.2.4 Maintenance of Lawns and Plantings. Except where otherwise provided in a Neighborhood Declaration or Supplemental Declaration, each Owner of a Lot or Parcel shall keep all shrubs, trees, hedges, grass and plantings of every kind located on

4.2.4.1 his or her Lot or Parcel (including set back areas and any applicable portions of Community Areas);

4.2.4.2 planted public right-of-way areas between sidewalks (or bike paths) and the street curb on the front or side of his or her property, if any;

4.2.4.3 any other public right-of-way or easement area which abuts the Owner's Lot or Parcel and which is located between the boundary line of his or her Lot or Parcel and the paved area of any street, sidewalk, bike path or similar area; and

4.2.4.4 any non-street public right-of-way or easement area adjacent to his or her Lot or Parcel, neatly trimmed, and shall keep all such areas properly cultivated and free of trash, weeds and other unsightly material; provided, however, that such Owner shall not be responsible for maintenance of any area over which (1) the Master Association assumes the responsibility in writing; (2) the Master Association has been given such responsibility by a Recorded instrument as provided in Section 10.1 of this Declaration; or (3) a Municipal Authority assumes the responsibility. The Design Review Board may require landscaping by the Owner of all or any portion of an improved or developed Lot or an improved or developed Parcel including the areas described in Subsections 4.2.4.1, 4.2.4.2, 4.2.4.3, and 4.2.4.4 above.

4.2.5 Landscaping. The following landscape criteria shall apply to all Single Family detached and attached Lots, and all landscape plans shall be approved by the Design Review Board. All Owners and Residents are required to install or cause to be installed all Single Family Residential Use landscaping and irrigation based on the following schedule:

4.2.5.1 Front and corner side yard (including street "tree-lawn") landscaping shall be installed within 90 days of closing to an Owner, weather permitting.

4.2.5.2 Rear and side yard landscaping when visible from streets shall be installed within 90 days of closing to an Owner, weather permitting.

4.2.5.3 Interior side and rear yard landscaping shall be installed within one year of closing to an Owner, weather permitting.

Merchant Builders are required to offer a front yard landscape option package to Owners that meet the above minimum requirements. All front yards shall be fully landscaped and irrigated using a combination of turf grass, trees, shrubs, perennials, and groundcovers.

4.2.6 Nuisances: Construction Activities. No weeds, dead trees or plants, rubbish or debris of any kind shall be placed or permitted to accumulate upon or adjacent to any Lot or Parcel, and no odors or loud noises shall be permitted to arise or emit therefrom, so as to render any such property or any portion thereof, or activity thereon, unsanitary, unsightly, offensive or detrimental to any other property in the vicinity thereof or to the Residents of such other property. No other nuisance shall be permitted to exist or operate upon any Lot or Parcel so as to be offensive or detrimental to any other property in the vicinity thereof or to its Residents. Without limiting the generality of any of the foregoing provisions, no exterior speakers, horns, whistles, firecrackers, bells or other sound devices, except security devices used exclusively for security purposes, shall be located, used or placed on any such property. Normal construction activities and parking in connection with the building of Improvements on a Lot or Parcel shall not be considered a nuisance or otherwise prohibited by this Declaration, but Lots and Parcels shall be kept in a neat and tidy condition during construction periods, trash and debris shall not be permitted to accumulate, and supplies of brick, block, lumber and other building materials may be piled only in such areas as may be approved by the Design Review Board. In addition, any construction equipment and building materials stored or kept on any Lot or Parcel during construction of Improvements may be kept only in areas approved by the Design Review Board, which may also require screening of the storage areas. The Design Review Board in its sole discretion shall have the right to determine the existence of any such nuisance.

4.2.7 Diseases and Insects. No Owner shall permit any thing or condition to exist upon any Lot or Parcel which shall induce, breed or harbor infectious plant diseases or noxious insects.

4.2.8 Repair of Improvements. No Improvement on any Lot or Parcel shall be permitted to fall into disrepair and each such Improvement shall at all times be kept in good condition and repair and adequately painted or otherwise finished. In the event any Improvement is damaged or destroyed, then, subject to the approvals required by Section 4.2.1 above and subject to the provisions of any Neighborhood Declaration or Supplemental Declaration, such Improvement shall be immediately repaired, rebuilt or demolished. If any Improvement should be demolished, then the Owner shall at all times maintain the vacant

Lot or Parcel in a clean sightly condition, and shall clear and shall continue to clear the Lot or Parcel of any weeds, debris, garbage, trimmings or like items.

4.2.9 Antennas and Satellite Dishes. Antennas and satellite dishes shall be prohibited on any Lot or Parcel, except (a) antennas or satellite dishes designed to receive direct broadcast satellite service which are one meter or less in diameter; (b) antennas or satellite dishes designed to receive video programming services via multipoint distribution services which are one meter or less in diameter or diagonal measurement; or (c) antennas or satellite dishes designed to receive television broadcast signals ("Permitted Devices") shall be permitted, *provided that* any such Permitted Device is:

4.2.9.1 located in the attic, crawl space, garage, or other interior spaces of the Dwelling Unit or another approved structure on the Lot or Parcel so as not to be visible from outside the Dwelling Unit or other structure;

4.2.9.2 located in the rear yard of the Dwelling Unit (i.e., the area between the plane formed by the front facade of the Dwelling Unit and the rear lot line) and setback from all lot lines at least eight (8) feet;

4.2.9.3 attached to or mounted on a deck or patio and extending no higher than the eaves of that portion of the roof of the Dwelling Unit directly in front of such antenna; or

4.2.9.4 attached to or mounted on the rear wall of the Dwelling Unit so as to extend no higher than the eaves of the Dwelling Unit at a point directly above the position where attached or mounted to the wall.

Notwithstanding the foregoing, should an Owner determine that a Permitted Device cannot be located in compliance with the above guidelines without precluding reception of an acceptable quality signal, then the Owner may install the device in the least conspicuous alternative location on the Lot or Parcel where an acceptable quality signal can be obtained. The Board may adopt rules establishing a preferred hierarchy of alternative locations and requiring screening of all Permitted Devices, so long as such rules do not unreasonably increase the cost of installation, maintenance, or use of the Permitted Device.

4.2.10 Mineral Exploration. No Lot or Parcel shall be used in any manner to explore for or to remove any water, oil or other hydrocarbons, minerals of any kind, gravel, earth or any earth substance of any kind.

4.2.11 Trash Containers and Collection. No garbage or trash shall be placed or kept on any Lot or Parcel, except in covered containers of a type, size and style which are approved by the Design Review Board or required by the applicable Municipal Authority. In no event shall such containers be maintained so as to be Visible From Neighboring Property except to make the same available for collection. All rubbish, trash and garbage

shall be removed from the Lots and Parcels and shall not be allowed to accumulate thereon. No outdoor incinerators shall be kept or maintained on any Lot or Parcel.

4.2.12 Clothes Drying Facilities. Outside clotheslines or other outside facilities for drying or airing clothes shall not be erected, placed or maintained on any Lot or Parcel unless they are erected, placed or maintained exclusively within a fenced service yard or otherwise concealed and shall not be Visible From Neighboring Property.

4.2.13 Machinery and Equipment. No machinery or equipment of any kind shall be placed, operated or maintained upon or adjacent to any Lot or Parcel except (i) such machinery or equipment as is usual and customary in connection with the use, maintenance or construction (during the period of construction) of a building, appurtenant structures, or other Improvements; (ii) that which Declarant or the Master Association may require for the operation and maintenance of SunCrest; or (iii) that used or displayed in connection with any business permitted under a Neighborhood Declaration or Supplemental Declaration.

4.2.14 Signs. Except as otherwise provided in this Declaration, no signs whatsoever (including, but not limited to, commercial, political and similar signs) which are Visible From Neighboring Property shall be erected or maintained on any Lot or Parcel except pursuant to the Design Guidelines and except:

4.2.14.1 Signs required by legal proceedings;

4.2.14.2 Not more than two (2) identification signs for individual residences, each with a face area of seventy-two (72) square inches or less;

4.2.14.3 Signs (including "for sale", "for lease" and "open house" signs) the nature, size, number and location of which have been approved in advance and in writing by the Design Review Board or which comply with signage rules or guidelines adopted by the Design Review Board.

4.2.14.4 Signs of Merchant Builders on any Lot or Parcel approved from time to time by Declarant as to number, size, colors, design, message content, location and type; and

4.2.14.5 Such other signs (including but not limited to construction job identification signs, builders signs, and subdivision, shopping center, apartment and business identification signs) which are in conformance with the requirements of the applicable Municipal Authority and which have been approved in writing by the Design Review Board as to size, colors, design, message content and location.

4.2.15 Restriction on Further Subdivision, Property Restrictions and Rezoning. No Lot or Parcel shall be further subdivided or separated into smaller Lots, Parcels or interests by any Owner, and no portion less than all of any such Lot or Parcel, nor any easement or other interest therein, shall be conveyed or transferred by any Owner, without the prior

written approval of the Declarant (or the Master Association following conversion of the Class B voting Memberships to Class A voting Memberships), which approval must be evidenced on the Plat or other instrument creating the subdivision, easement or other interest. This provision shall not apply to transfers of an ownership interest in the whole of any Lot or Parcel. Further, this provision shall not, in any way, limit Declarant from subdividing or separating into Lots or Parcels any property at any time owned by Declarant and which has not previously been platted or subdivided into Lots. No buildings or other Improvements shall be constructed on any Lot or Parcel until a Neighborhood Declaration or Supplemental Declaration has been recorded on such property. No Neighborhood Declaration, Supplemental Declaration or further covenants, conditions, restrictions or easements shall be recorded by any Owner or other person against any Lot or Parcel without the provisions thereof having been first approved in writing by the Declarant or the Design Review Board and any covenants, conditions, restrictions or easements recorded without such approval being evidenced thereon shall be null and void. No application for rezoning of any Lot or Parcel, and no applications for variances or use permits, shall be filed with a Municipal Authority unless the proposed use of the Lot or Parcel complies with this Declaration and any applicable Neighborhood Declaration or Supplemental Declaration.

4.2.16 Utility Easements. There is hereby created a blanket easement upon, across, over and under each Lot and Parcel for ingress to, egress from, and the installation, replacing, repairing and maintaining of, all utility and service lines and systems, including, but not limited to water, sewers, gas, telephones, electricity, television cable or communication lines and systems, etc. as such utilities are installed in connection with the initial development of the Lot or Parcel and the construction of the first Dwelling Unit or other Improvement thereon. Pursuant to this easement, a providing utility or service company may install and maintain facilities and equipment on the property and affix and maintain wires, circuits and conduits on, in and under the roofs and exterior walls of buildings on the Lots and Parcels. Notwithstanding anything to the contrary contained in this Subsection, no sewers, electrical lines, water lines, or other utilities or service lines may be installed or relocated on any Lot or Parcel except as initially programmed and approved by the Declarant or the Design Review Board, or, if installed after a Neighborhood Declaration or Supplemental Declaration is Recorded, as approved by the Merchant Builder of such property and the Design Review Board.

4.2.17 Party Walls. Except as hereinafter provided, the rights and duties of Owners of Lots and Parcels with respect to party walls or party fences between Lots and Parcels, shall be as follows:

4.2.17.1 The Owners of contiguous Lots or Parcels who have an exterior party wall or exterior party fence shall both equally have the right to use such wall or fence, provided that such use by one Owner does not interfere with the use and enjoyment of the same by the other Owner.

4.2.17.2 Except as provided below the cost of reasonable repair and maintenance of a party wall or a party fence shall be shared equally by the adjoining Lot or Parcel Owners.

4.2.17.3 In the event that any party wall or party fence is damaged or destroyed through the act or failure to act of an Owner or Resident or any of his or her tenants, lessees, agents, guests or members of his or her family, (whether or not such act is negligent or otherwise culpable), it shall be the obligation of such Owner or Resident to promptly rebuild and repair the party wall or party fence without cost to the Owner of the adjoining Lot or Parcel. Any dispute over an Owner's liability for such damage shall be resolved as provided in Section 4.2.17.6 below, but any liability imposed on an Owner hereunder shall not prevent the Owner from seeking indemnity therefor from the persons causing such damage.

4.2.17.4 In the event any party wall or party fence is destroyed or damaged (including deterioration from ordinary wear and tear and lapse of time), other than by the act or failure to act of an adjoining Owner, Resident, or his or her tenants, lessees, agents, guests or family, it shall be the obligation of all Owners whose Lots or Parcels adjoin such party wall or party fence to rebuild and repair such wall or fence at their joint expense, such expense to be allocated among the Owners in accordance with the frontage of their Lots or Parcels on the party wall or party fence.

4.2.17.5 Notwithstanding anything to the contrary herein contained, there shall be no impairment of the structural integrity of any party wall or party fence without the prior consent of all Owners of any interest therein, whether by way of easement or in fee.

4.2.17.6 In the event of a dispute between Owners with respect to the construction, repair or rebuilding of a party wall or party fence, or with respect to the sharing of the cost thereof, such adjoining Owners shall submit the dispute to the Board, the decision of which shall be binding.

Anything in the foregoing to the contrary notwithstanding:

4.2.17.7 In the case of party fences (1) between Community Areas and Lots or Parcels, or (2) constructed by the Declarant or the Master Association on Community Areas within a Lot or Parcel, the Master Association shall be responsible for all maintenance thereof, subject to the provisions of Sections 10.2 and 10.3, except that each Owner of a Lot or Parcel shall remain responsible for painting and maintaining the surface of the portion of the party fence facing his or her Lot or Parcel and/or the portion thereof which is not a portion of the Community Area; and

4.2.17.8 The provisions of this Section 4.2.17 shall not apply to any party wall which separates the interiors of two Dwelling Units. The rights of the owners of such Dwelling Units with respect to such party walls shall be governed by the

Neighborhood Declaration, Supplemental Declaration or additional covenants or by Plats to be recorded by the developer of the Dwelling Units.

4.2.18 Perimeter Fences and Walls. Perimeter fences or walls along major roadways, as determined solely by the Declarant, shall be maintained by the Master Association, subject to the provisions of Sections 10.2 and 10.3, except that each Owner of a Lot or Parcel shall remain responsible for painting and maintaining the surface of the portion of the perimeter wall or fence facing his or her Lot or Parcel. The Master Association shall be responsible for the maintenance of all landscaping outside the perimeter walls and fences, except any maintenance assumed by a Municipal Authority or by a Sub-Association.

4.2.19 Utility Service. No lines, wires or other devices for the communication or transmission of electric current or power, including telephone, television and radio signals, and cable information highways, shall be erected, placed or maintained anywhere in or upon any Lot or Parcel unless the same shall be contained in conduits or cables installed and maintained underground or concealed in, under or on buildings or other structures as approved by the Declarant or the Design Review Board, except for:

4.2.19.1 overhead power poles and lines to perimeter areas of SunCrest as approved by Declarant; and

4.2.19.2 boxes on the ground for electrical or communication connections, junctions, transformers and other apparatus customarily used in connection with such underground lines, wires and other devices.

4.2.20 Overhead Encroachments. No tree, shrub or planting of any kind on any Lot or Parcel shall be allowed to overhang or otherwise to encroach upon any sidewalk, street, pedestrian way, or other area from ground level to a height of eight (8) feet without the prior approval of the Design Review Board.

4.2.21 Trucks, Trailers, Campers and Boats. No motor vehicle classed by manufacturer rating as exceeding 3/4-ton, mobile home, travel trailer, tent trailer, trailer, camper shell, detached camper, boat, boat trailer or other similar equipment or vehicle may be parked, maintained, constructed, reconstructed or repaired on any Lot or Parcel or on any street in SunCrest so as to be Visible From Neighboring Property, or visible from the Community Areas or the streets; provided, however, the provisions of this Section 4.2.21 shall not apply to (i) pickup trucks of less than 3/4-ton capacity with camper shells not exceeding seven (7) feet in height measured from ground level and mini-motor homes not exceeding seven (7) feet in height and eighteen (18) feet in length which are parked as provided in Section 4.2.23 below and are used on a regular and recurring basis for basic transportation, or (ii) trucks, trailers and campers parked in an approved recreational vehicle storage area within a Residential Area or other approved areas designated for such parking in Commercial Area Land Use Classifications in connection with permitted commercial activities conducted in such Commercial Area Land Use Classifications.

4.2.22 Motor Vehicles. No automobile, motorcycle, motorbike or other motor vehicle shall be constructed, reconstructed or repaired upon any Lot, Parcel or street or other Community Area in SunCrest, and no inoperable vehicle may be stored or parked on any such Lot, Parcel or street, so as to be Visible From Neighboring Property or to be visible from Community Areas or streets; provided, however, that the provisions of this Section 4.2.22 shall not apply to (i) emergency vehicle repairs; (ii) temporary construction shelters or facilities maintained during, and used exclusively in connection with, the construction of any Improvement approved by the Design Review Board; (iii) any automobile repair business which may be permitted in any Commercial Areas; (iv) the parking of such vehicles during normal business hours in areas designated for parking in a non-Residential Land Use Classification; (v) vehicles parked in garages on Lots or Parcels so long as such vehicles are in good operating condition and appearance and are not under repair; (vi) the storage of such vehicles in an area designated for such purposes on a Neighborhood Declaration or Supplemental Declaration or on a site plan approved by the Design Review Board; and (vii) non-Commercial vehicle repair within a garage which is closed except as necessary for ingress and egress.

4.2.23 Parking. It is the intent of the Declarant to restrict on-street parking as much as possible. Vehicles of all Owners and Residents, and of their employees, guests and invitees, are to be kept in garages and residential driveways of the Owner and other designated parking areas wherever and whenever such facilities are sufficient to accommodate the number of vehicles at a Lot or Parcel; provided, however, this Section 4.2.23 shall not be construed to permit the parking in the above described areas of any vehicle whose parking on SunCrest is otherwise prohibited or the parking of any inoperable vehicle. Recreational vehicles shall be parked in covered garages except for limited periods in Residential driveways or other designated parking areas as determined by the Board and promulgated as part of the SunCrest Rules.

4.2.24 Roofs. No apparatus, structure or object shall be placed on the roof of a Dwelling Unit without the prior written consent of the Design Review Board. Any apparatus, structure or object which is approved by the Design Review Board for placement on the roof of a Dwelling Unit shall be mounted on the rear of the roof so that such apparatus or object is below the highest ridge on the roof and is not Visible From Neighboring Property or street by a Person standing anywhere on the curb or street in front of the Dwelling Unit or at the rear or sides of Lots backing upon open space, park, public right of way. No air conditioning units or evaporative coolers extending from windows or protruding from roofs are permitted.

4.2.25 Arterial Fencing and Walls. All perimeter walls and fencing along arterials (for the purposes of this Section 4.2.25 "arterials" shall be as designated by the Declarant) must be constructed and maintained in accordance with the specifications and regulations established by the Declarant or the Design Review Board.

4.2.26 Draperies and Window Coverings. Within thirty (30) days of occupancy each Owner of a Lot or Parcel consisting of a Residential Use shall install permanent draperies or

suitable window treatments on all exterior windows. In no event shall windows be covered with paper, aluminum foil, bed sheets or any other materials or temporary coverings not specifically intended for such purpose. No interior or exterior reflective material shall be used as a window covering unless such material has been approved by the Design Review Board.

4.2.27 Drainage. No Owner or Resident shall interfere with or obstruct the drainage pattern over his or her Lot or Parcel from or to any other Lot or Parcel as that pattern may be established by Declarant, Merchant Builder, or other developer or as described in Section 3.3 hereof with respect to Swales.

4.2.28 Garage Openings. All garages shall be fully enclosed. No carports shall be permitted. No garage door shall be open except when necessary for access to and from the garage.

4.2.29 Right of Entry. During reasonable hours and upon reasonable notice to the Owner or other Resident or occupant of a Lot or Parcel, any member of the Design Review Board, any member of the Board or any authorized representative of either of them, shall have the right to enter upon and inspect any Lot or Parcel, and the Improvements thereon, except for the interior portions of any completed Dwelling Unit, for the purpose of ascertaining whether or not the provisions of this Declaration have been or are being complied with and such persons shall not be deemed guilty of trespass by reason of such entry.

4.2.30 Declarant's Exemption. Nothing contained in this Declaration shall be construed to prevent the erection or maintenance by Declarant or by Merchant Builders or their duly authorized agents, of structures, Improvements or signs necessary or convenient to the development or sale of property within SunCrest if those structures, Improvements or signs have been approved by the Design Review Board.

4.2.31 Health, Safety and Welfare. In the event additional uses, activities and facilities are deemed by the Design Review Board to be a nuisance or to adversely affect the health, safety or welfare of Owners and Residents, the Design Review Board may make rules restricting or regulating their presence within SunCrest as part of the Design Guidelines.

4.2.32 Model Homes. The provisions of this Declaration and of Neighborhood Declarations or Supplemental Declarations which, in certain instances, prohibit non-Residential use of Lots and Parcels and regulate parking of vehicles shall not prohibit the construction and maintenance of model homes by persons engaged in the construction of Residential Dwelling Units at SunCrest and parking incidental to the visiting of such model homes so long as the location of such model homes and the opening and closing hours are approved by the Design Review Board, and the construction, operation and maintenance of such model homes otherwise complies with all of the provisions of this Declaration. The Design Review Board may also permit Lots and other areas to be used for parking in connection with the showing of model homes so long as such parking and parking areas are

in compliance with the ordinances of the governing Municipal Authority and any rules of the Design Review Board. Any homes constructed as model homes shall cease to be used as model homes at any time the Owner thereof is not actively engaged in the construction and sale of Single Family Residences at SunCrest and no home shall be used as a model home for the sale of homes not located at SunCrest.

4.2.33 Incidental Uses. The Declarant or the Design Review Board may approve uses of property within a Land Use Classification which are incidental to the full enjoyment by the Owners of the property within that Land Use Classification. Such approval may be subject to such regulations, limitations and restrictions, including termination of the use, as the Declarant or Design Review Board may wish to impose, in its sole discretion, for the benefit of SunCrest as a whole. By way of example and not of limitation, the uses which the Board may permit are private roadways and streets within an area having a Land Use Classification of Cluster Residential Use or Condominium Development Use, tennis clubs and/or swimming clubs intended primarily for the benefit of all or certain Owners and Residents within areas having a Land Use Classification of Cluster Residential Use, Residential Condominium Development or Single Family Residential Use; a business office for the Master Association within an area having a Land Use Classification of Master Association Use; tennis courts, swimming pools and other recreational facilities intended for usage by the Residents or Owners of more than a single Lot or Parcel within any Residential Area; and a sales, information and marketing center operated by the Declarant, Merchant Builder, or other developer within an area having a Land Use Classification of Master Association Use.

4.2.34 Leases. Any Lease between an Owner and a lessee respecting a Lot or Dwelling Unit shall be subject in all respects to the provisions of the Governing Documents, and any failure by the lessee to comply with the terms of such Governing Documents shall be a default under the Lease. Specifically, all Leases shall require, without limitation, that the tenant acknowledge receipt of a copy of the Governing Documents. The Lease shall also obligate the tenant to comply with the foregoing and shall provide that in the event of noncompliance, the Board, in addition to any other remedies available to it, may evict the tenant on behalf of the Owner and specifically assess all costs associated therewith against the Owner and the Owner's property. Except as otherwise permitted by Declarant, all such Leases shall be in writing and shall have a minimum term of six (6) months.

4.2.35 Tree Removal. No trees shall be removed, except for (a) diseased or dead trees; and (b) trees which must be removed to promote the growth of other trees or for safety reasons, unless approved by the Design Review Board.

4.2.36 Nondisturbance Areas. Certain areas at SunCrest possess great natural beauty and shall be designated as "Nondisturbance Areas" at the Declarant's sole discretion, as such areas may be identified on a Plat or other written document provided to an Owner. Declarant intends to preserve such Nondisturbance Areas through the use of a coordinated plan of Lot development and the terms of this Declaration. No Improvements (whether temporary or permanent), landscaping, alterations, repairs, excavation, grading or other work which in any

way alters the exterior appearance of any Nondisturbance Area from its natural state existing on the date this Declaration is Recorded, or existing on the date a Neighborhood Declaration or Supplemental Declaration is Recorded, shall be made or done without the prior approval of the Design Review Board. No building, fence, wall, Dwelling Unit or other Improvement shall be commenced, erected, maintained, improved, altered or made without the prior written approval of the Design Review Board. All subsequent additions to or changes or alterations in any building, fence, Dwelling Unit or other Improvement, including exterior color scheme, and all changes in the grade of Nondisturbance Areas, shall be subject to the prior written approval of the Design Review Board. No changes or deviations in or from the plans and specifications once approved by the Design Review Board shall be made without the prior written approval of the Design Review Board.

4.2.37 Energy Conservation Equipment. No solar energy collector panels or attendant hardware or other energy conservation equipment shall be constructed or installed unless it is an integral and harmonious part of the architectural design of a structure, as determined in the sole discretion of the Design Review Board.

4.2.38 Lighting. Except for seasonal Christmas decorative lights, which may be displayed between November 15 and January 15 only, all exterior lights must be approved in accordance with this Declaration.

4.2.39 Violations of Law. Any activity which violates local, state, or federal laws or regulations is prohibited; however, the Board shall have no obligation to take enforcement action in the event of a violation.

4.2.40 Easement for Development. The Declarant hereby reserves an easement throughout SunCrest for the purpose of completing all Improvements contemplated by this Declaration, including but not limited to Improvements to the Additional Land. Declarant shall be entitled to use all Community Areas within SunCrest, roadways within SunCrest and other facilities located in SunCrest to access the Additional Land in order to make Improvements thereto and to continue with the development of SunCrest.

4.2.41 Sales Offices. Declarant hereby reserves the right to maintain sales offices, management offices, signs advertising SunCrest, and models in any areas of SunCrest owned by the Declarant. Declarant may relocate sales offices, management offices and models to other locations within SunCrest at any time.

4.2.42 Poles. No pole, including but not limited to a flag pole, shall be placed, constructed, or maintained on any Lot, Parcel or other part of SunCrest unless such pole is approved in advance by the Design Review Board. The Design Review Board may adopt one or more rules or regulations permitting an Owner to install and maintain a flag pole upon Owner's Lot or Parcel, provided that the location and size of such flag pole (and the number and size of any flag(s) mounted thereon) may be regulated by the Design Review Board, and may, if so provided in such rule or regulation, be made subject to the prior approval thereof by the Design Review Board. Nothing in this section shall be deemed to prohibit the

Declarant from installing and maintaining the flag poles on, at, or adjacent to model homes within SunCrest. Poles to which basketball backboards, goals, and related equipment are affixed, shall also be governed by this section.

4.3 Covenants, Conditions, Easements and Restrictions Applicable to Lots Within Single Family Residential Use Classification. The following covenants, conditions, restrictions and reservations of easements and rights shall apply only to Lots and the Owners and Residents thereof lying within a Single Family Residential Use Classification:

4.3.1 General. Property classified for Single Family Residential Development under a Neighborhood Declaration or Supplemental Declaration may be used only for the construction and occupancy of Single Family Dwelling Units and typical residential activities incidental thereto, such as the construction and use of a family swimming pool, together with any common recreational facilities or any other Community Areas or amenities. All property within such Land Use Classification shall be used, improved and devoted exclusively to Single Family Residential Use. No structure whatsoever, other than one private, Single Family Residence, together with a private garage for cars and (if desired) a guest house or servant quarters, shall be erected, placed or permitted to remain on any Lot.

4.3.2 Business Activities. Property classified for Single Family Residential Development under a Neighborhood Declaration or Supplemental Declaration shall not be used for any business, trade, garage sale, moving sale, rummage sale, or similar activity, except that an Owner or Resident may conduct business activities within the Dwelling Unit so long as: (a) the existence or operation of the activity is not apparent or detectable by sight, sound, or smell from outside the Dwelling Unit; (b) the activity conforms to all zoning requirements for SunCrest; (c) the activity does not involve regular visitation of the Dwelling Unit by clients, customers, suppliers, or other business invitees or door-to-door solicitation of residents of the project; and (d) the activity is consistent with the residential character of the project and does not constitute a nuisance, or a hazardous or offensive use, or threaten the security or safety of other Residents of the project, as may be determined in the sole discretion of the Board. This Section 4.3.2 shall not apply to any activity conducted by the Declarant or a Merchant Builder approved by the Declarant with respect to its development and sale of the Lots or Parcels or its use of any Dwelling Units which it owns within SunCrest.

4.3.3 Tenants. The entire Dwelling Unit on a Lot may be let to a Single Family tenant or lessee from time to time by the Owner, subject to the provisions of this Declaration, the SunCrest Rules and any applicable Design Guidelines.

4.4 Covenants, Conditions, Easements and Restrictions Applicable to Property Within a Residential Condominium Development Use Classification, a Cluster Residential Development and a Timeshare Development Use Classification. The following covenants, conditions, restrictions and reservations of rights shall apply only to Dwelling Units and the Owners and Residents thereof lying within a Residential Condominium Development Land Use Classification, a Cluster Residential Development Use Classification or a Timeshare Development Use Classification:

4.4.1 General. Property classified as a Residential Condominium Development or a Cluster Residential Development or a Timeshare Development under a Neighborhood Declaration or Supplemental Declaration may be used only for the construction and occupancy of Single Family Dwelling Units together with common recreational facilities and other Community Areas. All property within such Land Use Classifications shall be used, improved and devoted exclusively to Single Family Residential Use.

4.4.2 Business Activities. Property classified for the purposes set forth in Section 4.4.1 under a Neighborhood Declaration or Supplemental Declaration shall not be used for any business, trade, garage sale, moving sale, rummage sale, or similar activity, except that an Owner or Resident may conduct business activities within the Dwelling Unit so long as: (a) the existence or operation of the activity is not apparent or detectable by sight, sound, or smell from outside the Dwelling Unit; (b) the activity conforms to all zoning requirements for SunCrest; (c) the activity does not involve regular visitation of the Dwelling Unit by clients, customers, suppliers, or other business invitees or door-to-door solicitation of residents of the project; and (d) the activity is consistent with the residential character of the project and does not constitute a nuisance, or a hazardous or offensive use, or threaten the security or safety of other residents of the project, as may be determined in the sole discretion of the Board. This Section 4.4.2 shall not apply to any activity conducted by the Declarant or a Merchant Builder approved by the Declarant with respect to its development and sale of the Lots or Parcels or its use of any Dwelling Units which it owns within SunCrest nor shall it apply to any Timeshare Development established by Declarant which is governed by a separate Neighborhood Declaration.

4.4.3 Tenants. The entire Dwelling Unit may be let to a Single Family Tenant or lessee from time to time by the Owner, subject to the provisions of this Declaration, the SunCrest Rules and any applicable Master Association rules.

4.5 Covenants, Conditions, Easements and Restrictions Applicable to Property Within the Commercial Areas, including Apartment Developments, General Commercial Developments, Shopping Center Developments, Office/Industrial Developments, Resort, Hotel or Motel Developments or Timeshare Developments. The following covenants, conditions, restrictions and reservation of rights shall apply only to Commercial Areas, the Improvements constructed thereon and the Owners and Residents and occupants within Commercial Area Land Use Classifications:

4.5.1 General. Property classified as and located within a Commercial Area will generally be developed as individual Commercial projects by one or more Merchant Builders. It is contemplated that the Declarant will sell or lease one or more Parcels to individual Merchant Builders who will construct Improvements with respect to such a Parcel in accordance with a specific Neighborhood Declaration or Supplemental Declaration.

4.5.2 Tenants. All or some portion of a Parcel in a Commercial Area may be leased to one or more tenants or lessees from time to time by the Owner of a Parcel, subject to the provisions of this Declaration, and the SunCrest Rules.

4.6 Variations. Subject to the provisions of the Design Guidelines, the Design Review Board may, at its option and in extenuating circumstances, grant variations from the restrictions set forth in Article IV of this Declaration or in any Neighborhood Declaration or in any Supplemental Declaration if the Design Review Board determines in its discretion (a) either (i) that a restriction would create an unreasonable hardship or burden on an Owner or (ii) that a change of circumstances since the date this Declaration is Recorded has rendered such restriction obsolete and (b) that the activity permitted under the variation will not have any substantial adverse effect on the Owners and Residents of SunCrest and is consistent with the high quality of life intended for Owners and Residents of SunCrest.

ARTICLE V

ORGANIZATION OF MASTER ASSOCIATION

5.1 Formation of Master Association. The Master Association shall be a Utah nonprofit corporation charged with the duties and invested with the powers prescribed by law and set forth in the Articles, Bylaws and this Declaration. Neither the Articles nor Bylaws shall, for any reason, be amended or otherwise changed or interpreted so as to be inconsistent with this Declaration.

5.2 Board of Trustees and Officers. The affairs of the Master Association shall be conducted by a Board of up to nine (9) trustees (odd numbered totals only) and such officers as the Board may elect or appoint in accordance with the Articles and the Bylaws as the same may be amended from time to time. Notwithstanding the foregoing, commencing upon the date Commercial Areas are designated, the Commercial Owners at SunCrest shall retain the perpetual right to appoint or elect one trustee to serve on the Board, so long as such Commercial Areas exist. The initial Board shall be composed of at least five (5) trustees. The Board may also appoint various committees and appoint a Manager who shall, subject to the direction of the Board, be responsible for the day-to-day operation of the Master Association. The Board shall determine the compensation to be paid to the Manager. The Board's responsibilities shall include, but shall not be limited to, the following:

5.2.1 administration, including administrative support as required for the Design Review Board;

5.2.2 preparing and administering an operational budget;

5.2.3 establishing and administering an adequate reserve fund;

5.2.4 scheduling and conducting the annual meeting and other meetings of the Members;

5.2.5 collecting and enforcing the Assessments;

5.2.6 accounting functions and maintaining records;

5.2.7 promulgation and enforcement of the SunCrest Rules and the Design Guidelines;

5.2.8 maintenance of the Community Areas; and

5.2.9 all the other duties imposed upon the Board pursuant to the Governing Documents, including enforcement thereof.

The Board shall not, however, be responsible for those duties and areas of operation specifically designated under the Governing Documents as the responsibility of the Design Review Board.

5.3 The SunCrest Rules. By a majority vote, the Board may, from time to time and subject to the provisions of this Declaration, adopt, amend and repeal rules and regulations to be known as the SunCrest Rules. The SunCrest Rules may restrict and govern the use of any area by any Member or Resident, by the family of such Member, or by any invitee, licensee or tenant of such Member; provided, however, that the SunCrest Rules shall not discriminate among Members and shall not be inconsistent with the Governing Documents.

5.4 Personal Liability. No Trustee or member of any committee of the Master Association (including but not limited to the Design Review Board), no officer of the Master Association and no Manager or other employee of the Master Association shall be personally liable to any Member or to any other person, including the Master Association, for any damage, loss or prejudice suffered or claimed on account of any act, omission, error or negligence of the Master Association, the Board, the Manager, any representative or employee of the Master Association or any committee, committee member or officer of the Master Association; provided, however, the limitations set forth in this Section 5.4 shall not apply to any person who has failed to act in good faith or has engaged in willful or intentional misconduct.

5.5 Sub-Associations. Prior to such time as a Sub-Association is formed by a Merchant Builder developing a Parcel or subdivision at SunCrest, the articles of incorporation and bylaws or other governing documents for such Sub-Association must be approved by the Declarant so long as it holds a Class B Membership, the Master Association and the Design Review Board. The governing documents for such Sub-Association shall specify that the rights of its members are subject and subordinate to the provisions of the Governing Documents.

5.6 Professional Management. The Master Association may carry out through the Manager those of its functions which are properly subject to delegation. The Manager so engaged shall be an independent contractor and not an agent or employee of the Master Association, shall be responsible for managing SunCrest for the benefit of the Master Association and the Owners, and shall, to the extent permitted by law and by the terms of the agreement with the Master Association, be authorized to perform any of the functions or acts required or permitted to be performed by the Master Association itself. Subject to the provisions of the Master Development Agreements, any such management agreement may be terminated by the Declarant without cause at any time while the Class B Membership as described in Section 6.4 exists. In addition, subject to the provisions of the Master Development Agreements, any such management agreement executed on or before the

termination of the Class B Membership may be terminated by the Master Association without cause at any time after the termination of such Class B Memberships. The above termination provisions shall not apply to any other types of service contracts.

5.7 Implied Rights. The Master Association may exercise any right or privilege given to it expressly by the Governing Documents, or reasonably implied from or reasonably necessary to effectuate any such right or privilege. Except as otherwise specifically provided in the Governing Documents, or by law, all rights and powers of the Master Association may be exercised by the Board without a vote of the Voting Members. The Board may institute, defend, settle, or intervene on behalf of the Master Association in mediation, binding or non-binding arbitration, litigation, or administrative proceedings in matters pertaining to the Community Areas, enforcement of the Governing Documents, or any other civil claim or action. However, the Governing Documents shall not be construed as creating any independent legal duty to institute litigation on behalf of or in the name of the Master Association or its Members. In exercising the Master Association's rights and powers, making decisions on behalf of the Master Association, and conducting the Master Association's affairs, Board trustees shall be subject to, and their actions shall be judged in accordance with, the standards set forth in the Bylaws.

ARTICLE VI

MEMBERSHIPS AND VOTING

6.1 Owners of Lots and Parcels. Every Person who is the Owner of a Lot or Parcel that is subject to Assessment shall be a Member of the Master Association (provided, however, the Declarant shall remain a Member in the Master Association at all times as a Class B Member with voting rights, notwithstanding its temporary exemption status from required Assessment payments). Each such Owner shall have the following number of Memberships:

6.1.1 One Membership for each Lot owned by the Member;

6.1.2 In the case of the Owner of a Parcel designated for Residential Condominium Development but as to which a condominium regime has not been recorded, one Membership for each Dwelling Unit permitted upon the Parcel under the Master Land Use Plan then in effect for SunCrest, the number of such Dwelling Units to be determined on the assumption that the number of Dwelling Units within a density classification on the Master Land Use Plan will be spread evenly over all land within the density classification. If a site plan for the Parcel is subsequently approved by the Design Review Board and the Municipal Authority for a number of Dwelling Units different than the number of Dwelling Units assumed pursuant to the Master Land Use Plan, the number of Memberships will be adjusted, as to the portion of the Parcel covered by the site plan and effective as of the date of adjustment, to reflect the actual number of Dwelling Units authorized by the approved site plan;

6.1.3 In the case of the Owner of a Parcel designated for Single Family Residential Development, Cluster Residential Development or, at Declarant's sole option, Timeshare

Development, one Membership for each Dwelling Unit permitted upon the Parcel under the Master Land Use Plan then in effect for SunCrest. If a Plat or other instrument creating Lots is recorded covering all or part of the area within the Parcel, the Parcel shall be reduced in size by the area so platted and the number of Memberships held by the Owner, as Owner of the Parcel, shall be reduced by a number equal to the number of Lots in the recorded Plat. All Memberships attributable to the Parcel shall cease when the land area ceases to be a Parcel because all of the area in the Parcel has been platted or otherwise dedicated to the public and no unplatted Single Family Residential Use, Cluster Residential Use or Timeshare Use area remains within the Parcel;

6.1.4 Except as otherwise provided in Section 6.1.5 below, in the case of the Owner of a Parcel designated for or as a General Commercial Area, one Membership for each one thousand (1,000) square feet of floor area designated as being permitted upon the Parcel under the Master Land Use Plan then in effect for SunCrest. If a site plan for the Parcel is subsequently approved by the Design Review Board and the Municipal Authority for a number of square feet of floor area different than the square feet of floor area assumed pursuant to the Master Land Use Plan, the number of Memberships will be adjusted, as to the portion of the Parcel covered by the site plan and effective as of the date of adjustment, to reflect the actual square feet authorized by the approved site plan; and

6.1.5 One Membership for each one thousand (1000) square feet of floor area in each office condominium or other unit in a Commercial Condominium Development. Provided, however, office condominiums or other units in a Commercial Condominium Development having nine hundred ninety-nine (999) square feet or less of floor area shall each have one Membership.

6.1.6 No Memberships shall be allocated to Community Areas, Exempt Property (except as otherwise provided regarding Declarant), property utilized for a Church Use or other General Public Uses.

6.1.7 Each such Membership shall be appurtenant to and may not be separated from ownership of the Lot or Parcel to which the Membership is attributable. As provided in this Section 6.1, there shall be only one Membership for each Lot, for each Dwelling Unit and for each one thousand (1,000) square feet of floor area in a Commercial Area which Memberships shall be shared by any joint Owners of, or Owners of undivided interests in, a Lot or Parcel.

6.2 Lessees. Lessees of Rental Apartments shall not be Members of the Master Association. The Owner of Rental Apartments shall have one Membership for each one thousand (1,000) square feet of floor area therein. In the event Rental Apartments are converted to Residential Condominium Use, then at the time the condominium regime is recorded, there shall be one Membership in the Master Association for each Dwelling Unit in the Residential Condominium Development.

6.3 Declarant. The Declarant shall be a Member of the Master Association for so long as the Declarant holds a Class B Membership pursuant to Section 6.4 below or for so long as Declarant owns any Assessable Property in SunCrest.

6.4 Voting. The Master Association shall have two classes of voting Memberships:

6.4.1 Class A Memberships shall be all Memberships except the Class B Memberships held by the Declarant and the Merchant Builders. Each Owner shall be entitled to one (1) vote for each Class A Membership held by the Owner, subject to the authority of the Board to suspend the voting rights of the Owner for violations of this Declaration in accordance with the provisions hereof. Notwithstanding the forgoing, no vote shall be cast or counted for any Class A Membership not subject to Assessment.

6.4.2 The Class B Memberships shall be held only by the Declarant and any successor of Declarant who takes title for the purpose of development and sale and who is designated as such in a Recorded instrument executed by Declarant, and those Merchant Builders described below in this Section 6.4. The Declarant shall initially be entitled to 3,788 votes; this number shall be decreased by one (1) vote for each Class A Membership existing at any one time. This number shall be increased by the appropriate number of votes allocated to any Additional Property acquired by Declarant which is not currently owned or under contract or option to purchase in the sole discretion of Declarant ("Additional Development Land"). The Class B Memberships shall cease and shall be converted to Class A Memberships, on the basis of the number of Lots and Parcels owned by the Declarant and Merchant Builders, on the happening of the first of the following events:

6.4.2.1 When the total votes outstanding in the Class A Memberships equal or exceed 2,841, which number shall be increased to equal 75% of the total votes allocated by Declarant to any Additional Development Land; or

6.4.2.2 Twenty Five (25) years from the date this Declaration is Recorded;
or

6.4.2.3 when, in its discretion, the Declarant so determines.

6.4.3 From and after the happening of such events, whichever occurs first, the Class B Member shall be deemed to be a Class A Member entitled to one (1) vote for each Lot and one (1) vote for each membership appurtenant to the Parcels which owns as set forth in Section 6.1 hereof. At such time, the Declarant shall advise the Membership of the termination of Class B status.

6.4.4 The sale in one transaction of an unimproved Parcel or a group of five or more Lots by the Declarant to a Merchant Builder, who is in the business of subdividing and/or building Dwelling Units for sale to individual home purchasers or developing General Commercial Use property, shall not convert the Class B Memberships attributable to that Parcel or those Lots to Class A Memberships; provided, however, that any other sale of

Lot(s) or Parcel(s) shall convert the Membership(s) attributable to that Lot(s) or Parcel(s) to Class A Membership(s).

6.4.5 Until such time as the Class B Memberships are converted to Class A Memberships, each Class B Member other than Declarant shall be conclusively presumed, by accepting the conveyance of a Lot's or Parcel's legal title from Declarant or another Class B Member, to have (i) given Declarant an irrevocable and exclusive proxy to cast such Class B Member's Votes on each such question coming before the Membership while such Class B Member holds such title; and (ii) agreed with Declarant that such proxy is given to and relied on by Declarant in connection with Declarant's sale or conveyance of such Lots or Parcel to such Class B Member, and in connection with Declarant's development, construction, marketing, sale and leasing of SunCrest or the Additional Land, and is coupled with an interest.

6.4.6 The Declarant, as holder of the right to vote the Class B Memberships, may appoint a majority of the Trustees as provided in this Declaration.

6.4.7 Except as otherwise expressly provided in this Declaration or in any of the other Governing Documents, any issue put to a vote by ballot without a meeting or at a duly called meeting of Association Members at which a quorum is present shall be decided by a simple majority of all votes represented in person or by valid proxy at such meeting, regardless whether such votes are otherwise deemed to be Class A votes or Class B votes.

6.5 Exercise of Voting Rights. Except as otherwise specified in this Declaration or the Bylaws, the vote for each Lot owned by a Class A Member shall be exercised by a Voting Member representing the Neighborhood of which the Lot is a part, as provided in Section 6.6. The Voting Member may cast all such votes as it, in its sole discretion, deems appropriate. In any situation in which a Member is entitled personally to exercise the vote for his or her Lot and there is more than one Owner of a particular Lot, the vote for such Lot shall be exercised as such co-Owners determine among themselves and advise the Secretary of the Master Association in writing prior to any meeting. Absent such advice, the Lot's vote shall be suspended if more than one Person seeks to exercise it.

6.6 Neighborhoods, Voting Members and Voting Groups.

6.6.1 Neighborhoods. Every Lot and Parcel shall be located within a Neighborhood and subject to a Neighborhood Declaration or Supplemental Declaration including any assessment provisions contained therein. In the discretion of the Owner(s) and developer(s) of each Neighborhood, the Lots and Parcels within a particular Neighborhood may be subject to additional covenants and/or the Owners of Lots may all be required to be members of a Sub-Association in addition to being Members of the Master Association. The Declarant may designate two or more Neighborhoods as a Village. A Village shall not have any legal rights hereunder, but shall merely act as a name or geographical designation for two or more Neighborhoods.

6.6.1.1 Exhibit "C" to this Declaration, and each amendment to this Declaration filed to subject Additional Land to this Declaration, shall initially assign the property described therein to a specific Neighborhood by name, which Neighborhood may be then existing or newly created. The Declarant may unilaterally amend this Declaration or any amendment to this Declaration to redesignate Neighborhood boundaries; provided, two or more Neighborhoods shall not be combined without the consent of Owners of a majority of the Memberships in the affected Neighborhoods.

6.6.1.2 The Owner(s) of a majority of the total number of Memberships within any Neighborhood may at any time petition the Board to divide the property comprising the Neighborhood into two or more Neighborhoods. Such petition shall be in writing and shall include a plat or survey of the entire parcel which indicates the boundaries of the proposed Neighborhood(s) or otherwise identifies the Lots and/or Parcels to be included within the proposed Neighborhood(s). Such petition shall be granted upon the filing of all required documents with the Board unless the Board denies such application in writing within thirty (30) days of receipt. The Board may deny an application upon making a determination, in its sole and exclusive subjective discretion, that the proposed division into separate Neighborhoods would not be in the best interest of the Master Association and SunCrest. All applications and copies of any denials shall be filed with the books and records of the Master Association and shall be maintained as long as this Declaration is in effect.

6.6.2 Voting Members. The Class A Members within each Neighborhood shall elect one Voting Member for each 50 Class A Memberships within the Neighborhood (rounded to the nearest 50). Each Neighborhood shall have at least one vote. For example, if there were 1 to 74 Class A Memberships in a Neighborhood there would be one Voting Member. If there were 75 to 124 Class A Memberships, there would be two Voting Members. On all Master Association matters requiring a Membership vote, each such Voting Member shall be entitled to cast that number of votes determined by dividing the total number of Class A votes attributable to Memberships in the Neighborhood by the number of Voting Members elected from such Neighborhood, except as otherwise specified in this Declaration or the Bylaws. The Class A Members within each Neighborhood shall also elect one or more alternate Voting Members to be responsible for casting such votes in the absence of a Voting Member.

6.6.2.1 The Voting Member(s) and alternate Voting Member(s) from each Neighborhood shall be elected on an annual basis, either by written ballot or at a meeting of the Class A Members within such Neighborhood, as the Board determines; provided, upon written petition of Class A Members holding at least 10 percent of the votes attributable to Memberships within any Neighborhood, the election for such Neighborhood shall be held at a meeting. The presence, in person or by proxy, of Class A Members representing at least thirty percent (30%) of the

total Class A votes attributable to Memberships in the Neighborhood shall constitute a quorum at any Neighborhood meeting.

6.6.2.2 The Board shall call for the first election of the Voting Member(s) and alternate Voting Member(s) from a Neighborhood not later than one year after the first conveyance of a Lot or Parcel in the Neighborhood to a Person other than Declarant or a Merchant Builder. Subsequent elections shall be held within thirty (30) days of the same date each year or at any other time during the year as reasonably determined by the Neighborhood governing board or Neighborhood Class A Members. Each Class A Member shall be entitled to cast one (1) equal vote for each Membership which it owns in the Neighborhood for each position. The candidate for each position who receives the greatest number of votes shall be elected to serve a term of one year and until a successor is elected. Any Owner of a Lot or Parcel in the Neighborhood may submit nominations for election or declare himself or herself a candidate in accordance with procedures which the Board shall establish.

6.6.2.3 Any Voting Member may be removed, with or without cause, upon the vote or written petition of Owners of a majority of the total number Memberships owned by Class A Members in the Neighborhood which such Voting Member represents.

6.6.2.4 Until such time as the Board first calls for election of a Voting Member for a Neighborhood, the Owners within such Neighborhood may personally cast the votes attributable to their respective Memberships on any issue requiring a vote of the Voting Members under this Declaration, the Bylaws, or the Articles.

6.6.3 Voting Groups. The Declarant may designate Voting Groups consisting of one or more Neighborhoods for the purpose of electing the Board, in order to promote representation on the Board for various groups having dissimilar interests and to avoid a situation in which the Voting Members representing similar Neighborhoods are able, due to the number of Memberships in such Neighborhoods, to elect the entire Board, excluding representation of others. Following termination of the Class B Memberships, the number of Voting Groups within SunCrest shall not exceed the total number of Board members to be elected by the Class A Members pursuant to the Bylaws. The Voting Members representing the Neighborhoods within each Voting Group shall vote on a separate slate of candidates for election to the Board, with each Voting Group being entitled to elect the number of Board members specified in the Bylaws.

6.6.3.1 The Declarant shall establish Voting Groups, if at all, not later than the date of termination of the Class B Memberships by filing with the Master Association and Recording in the land records of Salt Lake County, Utah and/or Utah County, Utah, as applicable, a Supplemental Declaration identifying the Neighborhoods within each Voting Group. Such designation may be amended from time to time by the Declarant, acting alone, at any time prior to the termination of the Class B Memberships by recording an amendment to the Supplemental Declaration.

6.6.3.2 After termination of the Class B Memberships, the Board shall have the right to amend the Voting Group designation upon the vote of a majority of the total number of Board members by recording an amendment to the Declaration which shall not require the consent or approval of any Person except as stated in this paragraph. Until such time as Voting Groups are established, all of SunCrest shall constitute a single Voting Group. After a Supplemental Declaration establishing Voting Groups has been filed, any and all portions of SunCrest which are not assigned to a specific Voting Group shall constitute a single Voting Group.

6.7 Membership Rights. Each Member shall have the rights, duties and obligations set forth in this Declaration and such other rights, duties and obligations as are set forth in the Governing Documents, as the same may be amended from time to time.

6.8 Transfer of Membership. The rights and obligations of the Owner of a Class A Membership in the Master Association shall not be assigned, transferred, pledged, designated, conveyed or alienated in any way except upon transfer of ownership to an Owner's Lot or Parcel and then only to the transferee of ownership to the Lot or Parcel. A transfer of ownership to a Lot or Parcel may be effected by deed, intestate succession, testamentary disposition, foreclosure of a Mortgage or such other legal process as now in effect or as may hereafter be established under or pursuant to the laws of the State of Utah. Any attempt to make a prohibited transfer shall be void. Any transfer of ownership to a Lot or Parcel shall operate to transfer the Membership(s) appurtenant to said Lot or Parcel to the new Owner thereof.

ARTICLE VII

COVENANT FOR ASSESSMENTS AND CREATION OF LIEN

7.1 Creation of Lien and Personal Obligation of Assessments and Maintenance Charges. Except as otherwise provided in Section 7.10, the Declarant, for each Lot and Parcel hereafter established within SunCrest, hereby covenants and agrees, and each Owner by acceptance of a Deed or other conveyance of a Lot or Parcel (whether or not it shall be so expressed in such Deed or conveyance) is deemed to covenant and agree, to pay to the Master Association the following assessments and charges: (1) Annual Assessments established by this Article VII, (2) Special Assessments for capital improvements or other extraordinary expenses or costs established by this Article VII, and (3) Maintenance Charges established by Section 10.2 and 10.3. All such Assessments shall be established and collected as hereinafter provided. No diminution or abatement of Annual Assessments, Special Assessments, Maintenance Charges or set-off shall be claimed or allowed by reason of any alleged failure of the Master Association or Board to take some action or perform some function required to be taken or performed by the Master Association or Board under this Declaration or the Bylaws, or for inconvenience or discomfort arising from the making of repairs or improvements which are the responsibility of the Master Association, or from any action taken to comply with any law, ordinance, or with any order or directive of any Municipal Authority or other governmental authority, the obligation to pay Annual Assessments, Special Assessments or Maintenance Charges being a separate and independent covenant on the part of each Owner. The Annual Assessments, Special Assessments and Maintenance Charges together with interest, costs

and reasonable attorney's fees, shall be a charge on the Lot or Parcel and shall be a continuing servitude and lien upon the Lot or Parcel against which each such Assessment is made. The Annual and Special Assessments against each Lot or Parcel shall be based on the number of Memberships appurtenant to the Lot or Parcel as described in Section 7.3 hereof. Each such Annual and Special Assessment and Maintenance Charge, together with interest, costs and reasonable attorneys' fees, shall also be the personal obligation of the Person who was the Owner of the Lot or Parcel at the time when the Assessment fell due. The personal obligation for delinquent Assessments shall not pass to the successors in title of the Owner unless expressly assumed by them. However, the lien for any unpaid Assessments existing at the time of transfer shall continue, notwithstanding such transfer, until the Assessments have been paid in full.

7.2 Annual Assessments. Annual Assessments shall be computed and assessed against all Lots and Parcels as follows:

7.2.1 Community Expense. Annual Assessments shall be based upon advance estimates of the Master Association's cash requirements to provide for payment of all estimated expenses arising out of or connected with the maintenance and operation of the Community Areas and operating the Master Association. Such estimated expenses may include, without limitation, the following: expenses of management; real property taxes and Special Assessments (unless and until the Lots and Parcels are separately assessed); premiums for all insurance that the Master Association is required or permitted to maintain hereunder; repairs and maintenance; wages of Master Association employees, including fees for a Manager; utility charges; legal and accounting fees; any deficit remaining from a previous period; creation of an adequate contingency reserve, major maintenance reserve and/or sinking fund; creation of an adequate reserve fund for maintenance, repairs, and replacement of those Community Areas that must be replaced on a periodic basis; and any other expenses and liabilities which may be incurred by the Master Association for the benefit of the Members under or by reason of this Declaration and the Master Development Agreements. Such shall constitute the Community Expense, and all funds received from assessments under this Section 7.2.1 shall be part of the Community Expense Fund. Two separate and distinct funds shall be created and maintained hereunder, one for operating expenses and one for capital expenses which together shall constitute the Community Expense Fund.

7.2.2 Apportionment. Community Expenses shall be apportioned among and assessed to all Members in accordance with Section 7.3 based on the number of Memberships appurtenant to the Lot or Parcel.

7.2.3 Annual Budget. Annual Assessments shall be determined on the basis of a fiscal year beginning January 1 and ending December 31 next following, provided the first fiscal year shall begin as provided in Section 7.6 and on or before November 1 of each year thereafter, the Board shall prepare and make available to each Member, or cause to be prepared and to be made available to each Member, an operating budget for the upcoming fiscal year. The budget shall itemize the estimated Community Expenses for such fiscal year, anticipated receipts (if any) and any deficit or surplus from the prior operating period. The

budget shall serve as the supporting document for the Annual Assessment for the upcoming fiscal year and as the major guideline under which SunCrest shall be operated during such annual period.

7.2.4 Notice and Payment. Except with respect to the first fiscal year, the Board shall notify each Member in writing as to the amount of the Annual Assessment against his or her Lot or Parcel on or before December 1 each year for the fiscal year beginning on January 1 next following. Except as otherwise provided by the Board, each Annual Assessment shall be payable in twelve (12) equal monthly installments, one such installment due on the first day of each calendar month during the fiscal year to which the Assessment relates; provided, however, the Annual Assessment for the first fiscal year shall be based upon such portion of the first fiscal year. The Members shall commence payment of the full monthly Assessments against their respective Lots or Parcels upon conveyance of the first Lot or Parcel in SunCrest. All unpaid installments of any Annual Assessment shall bear interest at the rate established by the Board, not to exceed eighteen percent (18%) per annum, from and after fifteen (15) days after the date each such installment became due until paid, and the Member shall be liable for late fees as determined by the Board, and all costs, including attorneys' fees incurred by the Master Association in collecting the same. In addition, in the event that any installment of the Annual Assessment is not paid within fifteen (15) days of the date such installment becomes due, the Master Association may, at its option, and upon fifteen (15) days prior written notice to the Member, accelerate the due date for all remaining unpaid installments of the Annual Assessment for the remainder of the fiscal year and all accrued but unpaid interest thereon. Payment of the Annual Assessment installments so accelerated shall be due at the expiration of said fifteen (15) day notice period and interest shall accrue on the entire sum at the rate established by the Board not to exceed eighteen percent (18%) per annum from such date until paid in full. The failure of the Board to give timely notice of any Annual Assessment as provided herein shall not be deemed a waiver or modification in any respect of the provisions of this Declaration, or a release of any Member from the obligation to pay such Assessment or any other Assessment; but the date when the payment shall become due in such case shall be deferred to a date fifteen (15) days after notice of such Assessment shall have been given to the Member in the manner provided in this Declaration.

7.2.5 Inadequate Funds. In the event that the Community Expense Fund proves inadequate at any time for whatever reason, including nonpayment of any Member's Assessment, the Board may, on behalf of the Master Association, levy additional Special Assessments in accordance with the procedure set forth in Section 7.4 below, except that the vote therein specified shall be unnecessary.

7.3 Uniform Rate of Assessment. The amount of any Annual or Special Assessment against each Lot or Parcel shall be fixed at a uniform rate per Membership, except that the following Owners shall pay only twenty-five percent (25%) of the Annual Assessment otherwise attributable to his or her Membership during the periods hereafter specified:

7.3.1 The Owner of a Lot shall pay only twenty-five percent (25%) of the Annual Assessment attributable to his Membership until the earlier of (i) completion of the first Dwelling Unit on the Lot and occupancy of such Dwelling Unit or (ii) twelve (12) months from commencement construction of the Dwelling Unit or the Lot.

7.3.2 The Owner of a Parcel in a Commercial Area restricted under a Neighborhood Declaration or Supplemental Declaration or the Master Land Use Plan to uses other than Residential shall pay only twenty-five percent (25%) of the Annual Assessments otherwise attributable to his or her Membership until the earlier of (i) the completion of the first building on the Parcel and occupancy of such building or (ii) twelve (12) months from commencement of construction of the first building on the Parcel.

7.3.3 The Owner of a Parcel which, under a Neighborhood Declaration or Supplemental Declaration or the Master Land Use Plan, is to be used as an Apartment Development (and which has not been converted to Condominium Units) or a Condominium Development (and for which the condominium regime has not been recorded) shall pay only twenty-five percent (25%) of the Annual Assessment otherwise attributable to each of his or her Memberships until the earlier of (i) completion of an Apartment Development or Condominium Development on the Parcel and occupancy of a Dwelling Unit in such development or (ii) twelve (12) months from commencement of construction of an Apartment Development or a Condominium Development on the Parcel.

7.3.4 The Owner of a Parcel which, under a Neighborhood Declaration or Supplemental Declaration or the Master Land Use Plan, has been classified for Single Family Residential Use, Cluster Residential Use or Timeshare Use (and which remains a Parcel because it has not yet been subdivided) shall pay only twenty-five percent (25%) of the Annual Assessment otherwise attributable to each of his or her Memberships.

7.3.5 Anything in this Section 7.3 to the contrary notwithstanding, if, after an Assessment's record date but before the end of the fiscal year for which it is levied, an Assessable Property is added to SunCrest or a Neighborhood by a Supplemental Declaration, or an Exempt Property becomes Assessable Property, then each Assessment which would have been levied against such Assessable Property for such fiscal year if it were not Exempt Property (as hereafter reduced) shall be due on the later of (a) the date on which such Assessment would have been due, if such part of SunCrest had been Assessable Property on such record date, or (b) the date on which such Assessable Property becomes subject to Assessment levy. If an Assessable Property is added to SunCrest or a Neighborhood as provided for above, the Master Association shall be deemed, automatically and without the need for further action, to have levied against it each Annual, Special or Neighborhood Assessment for such fiscal year which the Master Association has levied against the other Assessable Properties. Each such Assessment levied against such Assessable Property shall be in an amount determined under this Section 7.3.5 as if it were eligible for such levy on such record date, but then reduced in proportion to the number of days (if any) in such fiscal year elapsed as of (and including) the date on which such Supplemental Declaration is Recorded, or such Exempt Property becomes an Assessable Property, as the case may be.

7.3.6 Notwithstanding the foregoing, in the event that a Parcel designated by a Neighborhood Declaration or Supplemental Declaration or the Master Land Use Plan for Apartment Development, Condominium Development or Commercial Use is developed in distinct separate phases, then with respect to each phase, the Owner shall pay only twenty-five percent (25%) of the Annual Assessments attributable to his or her Membership until the earlier of (i) completion of that phase and occupancy of a Dwelling Unit or building of that phase or (ii) twelve (12) months from commencement of construction of a Dwelling Unit or building of that phase. If the Owner of a Parcel or Lot ceases to qualify for the reduced twenty-five (25%) rate during the period to which an Annual Assessment is attributable or the Parcel ceases to be a Parcel because it has been subdivided for Single Family Residential Use, the Assessment attributable to the Membership shall be prorated between the applicable rates on the basis of the number of days in the period that the Owner qualified for each rate. Annual Assessments may be collected on a monthly, quarterly or annual basis and Special Assessments may be collected as specified by the Board unless otherwise determined by the resolution of the Members of the Master Association approving the Special Assessment.

7.4 Special Assessments for Capital Improvements and Extraordinary Expenses. In addition to the Annual Assessments authorized above, the Master Association may levy, in any Assessment Period, a Special Assessment applicable to that period only for the purpose of defraying in whole or in part, the cost of any construction, reconstruction, repair or replacement of a capital improvement upon the Master Association Land or other Community Areas, including fixtures and personal property related thereto, or for the purpose of defraying other extraordinary expenses, provided that any such Assessment shall have the assent of at least sixty-seven percent (67%) of the votes of each class of Members who are voting in person or by proxy at a meeting duly called for such purpose or by written approval of such Members. The vote of the Class A Members shall be determined by the vote of the Voting Members. In connection with any such Special Assessment, Owners qualifying for paying only twenty-five percent (25%) of the Annual Assessment attributable to their Memberships pursuant to Section 7.3 above shall also be required to pay only twenty-five percent (25%) of the Special Assessment otherwise attributable to each such Membership. The provisions of this Section 7.4 are not intended to preclude or limit the assessment, collection or use of Annual Assessments for the aforesaid purposes.

7.5 Notice and Quorum for Any Action Authorized Under Section 7.4. Written notice of any meeting called for the purpose of taking any action authorized under Section 7.4 shall be sent to all Members no less than thirty (30) days nor more than sixty (60) days in advance of the meeting. At the first such meeting called for the consideration of a Special Assessment, the presence of Members or of proxies entitled to cast thirty percent (30%) of all the votes (exclusive of suspended voting rights) of each class of Membership shall constitute a quorum. With respect to the determination of a quorum for Class A Members, Voting Members having the authority to cast thirty percent (30%) of the Class A votes shall constitute a quorum of the Class A Members. If the required quorum is not present, another meeting may be called subject to the same notice requirement, and the required quorum at the subsequent meeting shall be one-half (1/2) of the required quorum at the preceding meeting. No such subsequent meeting shall be held more than sixty (60) days following the preceding meeting.

7.6 Establishment of Annual Assessment Period. The period for which the Annual Assessment is to be levied (the "Assessment Period") shall be the calendar year, except that the first Assessment Period shall commence upon the recording of the first Neighborhood Declaration or Supplemental Declaration and terminate on December 31 of such year. The Board in its sole discretion from time to time may change the Assessment Period by Recording with the County Recorder of Salt Lake County, Utah and/or Utah County, Utah, an instrument specifying the new Assessment Period.

7.7 Rules Regarding Billing and Collection Procedures. The Board shall have the right to adopt Suncrest Rules setting forth procedures for the purpose of making the Assessments provided herein and for the billing and collection of the Annual and Special Assessments and the Maintenance Charges imposed pursuant to Sections 10.2 and 10.3, provided that said procedures are not inconsistent with the provisions hereof. The failure of the Master Association to send a bill to a Member shall not relieve any Member of his or her liability for any Assessment or charge under this Declaration, but the Assessment Lien therefor shall not be foreclosed or otherwise enforced until the Member has been given not less than fifteen (15) days written notice prior to the commencement of such foreclosure or enforcement, at the address of the Member on the records of the Master Association, that the Assessment or any installment thereof is or will be due and of the amount owing. Such notice may be given at any time prior to or after the delinquency of such payment. The Master Association shall be under no duty to refund any payments received by it even though the ownership of a Membership changes during an Assessment Period; successor Owners of Lots or Parcels shall be given credit for prepayments, on a prorated basis, made by prior Owners. In case the Owner of a Membership becomes liable for payment of an increased sum pursuant to Section 7.3 during the Assessment Period, he or she shall notify the Master Association but his or her failure to notify the Master Association shall not relieve him or her of the liability for such amounts. The amount of the Annual Assessment against Members who become such during an Assessment Period upon the recordation of a Neighborhood Declaration or Supplemental Declaration shall be prorated and such new Members shall not be liable for any previously levied Special Assessments.

7.8 Reserve Funds. The Master Association shall establish and maintain two (2) separate and distinct funds, one for the periodic regular maintenance and repair of SunCrest and for other routine operating expenses and one for replacement of Improvements to the Community Areas the Master Association may be obligated to maintain, repair or replace. These two (2) funds shall be maintained out of Annual Assessments for Community Expenses.

7.9 Evidence of Payment of Annual and Special Assessments and Maintenance Charges. Upon receipt of a written request by a Member or any other Person, the Master Association within a reasonable period of time thereafter shall issue to such Member or other Person a written certificate stating (a) that all Annual and Special Assessments and Maintenance Charges (including interest, costs and attorneys' fees, if any, as provided in Section 7.2.4 above) have been paid with respect to any specified Lot or Parcel as of the date of such certificate, or (b) if all Annual and Special Assessments and Maintenance Charges have not been paid, the amount of such Annual and Special Assessments and Maintenance Charges (including interest, costs and attorneys' fees, if any) due and payable as of such date. The Master Association may make a reasonable charge for the issuance of such certificates, which charges must be paid at the time the request for any such certificate is made.

Any such certificate, when duly issued as herein provided, shall be conclusive and binding with respect to any matter therein stated as against any bona fide purchaser of, or Mortgagee on, the Lot or Parcel in question.

7.10 Property Exempted from the Annual and Special Assessments and Assessment Lien. Exempt Property shall be exempt from the assessment of the Annual and Special Assessments, but such property shall not be exempt from the Maintenance Charges provided for in Sections 10.2 and 10.3; from attorneys' fees, costs and expenses as described in Section 12.2; or from the Assessment Lien to secure said Maintenance Charges, attorneys' fees, costs and expenses; provided, however, that in the event any change of ownership of Exempt Property results in all or any part thereof becoming Assessable Property in any year, the same thereupon shall be subject to the assessment of the Annual and Special Assessments (prorated as of the date it became Assessable Property) and the Assessment Lien.

7.11 Declarant Duty to Fund Deficits. During any fiscal year in which Declarant or a Declarant related developer entity owns one or more Lots or Parcels which (under Section 1.29.4 of the definition of Exempt Property) are Exempt Properties due to such Person's ownership thereof, and would not constitute Exempt Properties under any other part of such definition, Declarant shall be obligated to fund to or for the account of Master Association, at such time or times as such funding is reasonably required by Master Association during such fiscal year, an aggregate amount for such fiscal year equaling the total amount of the following:

7.11.1 The lesser of (i) the total amount which Declarant and/or such Declarant related developer entity would have owed to Master Association on account of any Annual and Special Assessments which, if such Exempt Properties had been Assessable Properties, would have been levied against them for such fiscal year, or (ii) any excess, for such fiscal year, of the Community Expenses over the aggregate Annual and Special Assessments levied against all Assessable Properties in SunCrest; plus

7.11.2 For each respective Neighborhood containing any such Exempt Property, the lesser of (i) the total amount which Declarant and/or such Declarant related developer entity would have owed to Master Association on account of any Neighborhood assessments which, if such Exempt Properties had been Assessable Properties, would have been levied against them for such fiscal year, or (ii) any excess, for such fiscal year, of such Neighborhood's expenses over the aggregate Neighborhood assessments levied against all Assessable Properties therein.

7.12 Declarant Funding Options. Declarant shall be entitled to meet such funding obligations by making, or (if such Person so agrees in writing) causing any Declarant related developer entity, Merchant Builder or other Person to make on its behalf, one or more cash payments or in-kind contributions of goods or services, or any combination thereof, and Master Association shall have the right to enter into written or oral contracts with Declarant or a Declarant related developer entity or Merchant Builder for the contribution of such goods or services for such purpose. Except for the limitations set forth in Section 7.3 above, nothing in this paragraph or elsewhere in this Declaration shall be deemed to impose on the Master Association (or Declarant) any duty whatsoever to refrain

from increasing (or from causing Master Association to increase) the respective Assessments from fiscal year to fiscal year, or from levying Special Assessments, all to the extent otherwise permitted by this Declaration.

ARTICLE VIII

ENFORCEMENT OF PAYMENT OF ANNUAL AND SPECIAL ASSESSMENTS AND MAINTENANCE CHARGES AND ENFORCEMENT OF ASSESSMENT LIEN

8.1 Master Association as Enforcing Body. The Master Association, as the agent and representative of the Members, shall have the exclusive right to enforce the provisions of this Declaration. However, if the Master Association shall fail or refuse to enforce this Declaration or any provision hereof for an unreasonable period of time after written request to do so, then any Member may enforce them at his or her own expense by any appropriate action, whether in law or in equity.

8.2 Master Association's Remedies to Enforce Payment of Annual and Special Assessments and Maintenance Charges. If any Member fails to pay the Annual or Special Assessments or installments when due, or to pay Maintenance Charges assessed pursuant to Sections 10.2 and 10.3, the Master Association may enforce the payment of the Annual or Special Assessments, Maintenance Charges and/or Assessment Lien by taking one or more of the following actions, concurrently or separately (and by exercising either of the remedies hereinafter set forth, the Master Association does not prejudice or waive its right to exercise the other remedy):

8.2.1 Bring an action at law and recover judgment against the Member personally obligated to pay the Annual or Special Assessments or the Maintenance Charges;

8.2.2 Foreclose the Assessment Lien against the Lot or Parcel in accordance with the then prevailing Utah law relating to the foreclosure of realty mortgages or deeds of trust (including the right to recover any deficiency), the method recognized under Utah law for the enforcement of a mechanic's lien which has been established in accordance with Chapter 1, Title 38, Utah Code Annotated, as amended from time to time, or any other means permitted by law, and the Lot or Parcel may be redeemed after foreclosure sale if provided by law. In order to facilitate the foreclosure of any such lien in the manner provided at law for the foreclosure of deeds of trust, Declarant hereby designates First American Title Insurance Company as trustee and grants and conveys SunCrest, IN TRUST, to First American Title Insurance Company, as trustee with full power of sale, to foreclose any such liens as directed by the Board. The Board may, at any time, designate one or more successor trustees, in the place of First American Title Insurance Company, in accordance with provisions of Utah law for the substitution of trustees under deeds of trust. Such trustee, and any successors, shall not have any other right, title or interest in SunCrest beyond those rights and interests necessary and appropriate to foreclose any liens against Lots or Parcels arising pursuant hereto. In any such foreclosure, the Owner of the Lot or Parcel being foreclosed shall be required to pay the costs and expenses of such proceeding (including reasonable attorneys'

fees), and such costs and expenses shall be secured by the lien being foreclosed. The Master Association shall have the power to bid at any foreclosure sale and to purchase, acquire, hold, lease, mortgage and convey any and all Lots or Parcels purchased at such sale.

8.2.3 Notwithstanding subordination of an Assessment Lien as described in Section 8.3, the delinquent Member shall remain personally liable for the Assessments and related costs after his membership is terminated by foreclosure or deed in lieu of foreclosure or otherwise.

8.3 Subordination of Assessment Lien to First Mortgage; Priority of Lien. The Assessment Lien provided for herein shall be subordinate to any First Mortgage and shall also be subject and subordinate to liens for taxes and other public charges which by applicable law are expressly made superior. Except as above provided, the Assessment Lien shall be superior to any and all charges, liens or encumbrances which hereafter in any manner may arise or be imposed upon each Lot or Parcel. Sale or transfer of any Lot or Parcel shall not affect the Assessment Lien; provided, however, that if the sale or transfer is pursuant to foreclosure of a First Mortgage to which the Assessment Lien is subordinate, or pursuant to any sale or proceeding in lieu thereof, the purchaser at the mortgage foreclosure or deed of trust of sale, or any grantee taking by deed in lieu of foreclosure, shall take the Lot or Parcel free of the Assessment Lien for all Annual and Special Assessments and Maintenance Charges that have accrued up to the date of issuance of a sheriff's or trustee's deed or deed in lieu of foreclosure; provided, however, that such First Mortgage foreclosure sale purchaser or grantee shall take subject to all Annual and Special Assessments, Maintenance Charges and the Assessment Lien therefor accruing subsequent to the date of issuance of a sheriff's or trustee's deed or deed given in lieu of foreclosure.

8.4 Costs to be Borne by Member in Connection with Enforcement of Payment of Annual and Special Assessments and Maintenance Charges. In any action taken pursuant to Section 8.2, the Member shall be personally liable for, and the Assessment Lien shall be deemed to secure the amount of, the Annual and Special Assessments and Maintenance Charges together with interest and the Master Association's collection costs and attorneys' fees, including those costs and fees specified in Section 7.2.4.

ARTICLE IX

USE OF FUNDS; BORROWING POWER; OTHER MASTER ASSOCIATION DUTIES

9.1 Purposes for Which Master Association's Funds May Be Used. The Master Association shall apply all funds and property collected and received by it (including the Annual and Special Assessments, fees, loan proceeds, surplus funds and all funds and property received by it from any other source) for the common good and benefit of SunCrest and the Members and Residents by devoting said funds and property, among other things, to the acquisition, construction, alteration, maintenance, provision and operation, by any manner or method whatsoever, of any kind and all land, properties, Improvements, facilities, services, projects, programs, studies and systems, within SunCrest, which may be necessary, desirable or beneficial to the general common interests

of SunCrest, the Members and the Residents. The following are some, but not all, of the areas in which the Master Association may seek to aid, promote and provide for such common benefit: social interaction among Members and Residents; maintenance of landscaping on Community Areas and public right-of-way and drainage areas within SunCrest; recreation; insurance; communications; ownership and operation of vehicle storage areas; transportation; health; utilities; public services; safety and indemnification of officers and directors of the Master Association and compliance with the Master Development Agreements. The Master Association also may expend its funds as otherwise permitted under the laws of the State of Utah.

9.2 Borrowing Power. The Master Association may borrow money in such amounts, at such rates, upon such terms and security, and for such periods of time as is necessary or appropriate as determined by the Board without a vote of the Members.

9.3 Master Association's Rights in Spending Funds From Year to Year. The Master Association shall not be obligated to spend in any year all the sums received by it in such year (whether by way of Annual or Special Assessments, fees or otherwise), and may carry forward as surplus any balances remaining. The Master Association shall not be obligated to reduce the amount of Annual Assessment in the succeeding year if a surplus exists from a prior year and the Master Association may carry forward from year to year such surplus as the Board in its discretion may determine to be desirable for the greater financial security of the Master Association and the accomplishment of its purposes.

ARTICLE X

MAINTENANCE

10.1 Community Areas and Public Right-of-Way. The Master Association, or its duly delegated representative, shall maintain and otherwise manage all Community Areas, including, but not limited to, the landscaping, walkways, riding paths, parking areas, drives, recreational facilities and the roofs, interiors and exteriors of the buildings and structures located upon said properties; provided, however, the Master Association shall not be responsible for providing or maintaining the landscaping or structures on any Community Areas which are part of Lots or Parcels unless (i) such landscaping or structures are available for use by all Owners and Residents or are within easements intended for the general benefit of SunCrest and (ii) the Master Association assumes in writing the responsibility as set forth in a recorded instrument as hereinafter provided. The Master Association shall also maintain any landscaping and other Improvements not on Lots and Parcels which are within the exterior boundaries of SunCrest, which are within areas shown on a Plat or other plat of dedication for SunCrest or covered by a Neighborhood Declaration or Supplemental Declaration and which are intended for the general benefit of the Owners and Residents of SunCrest, except the Master Association shall not maintain areas which (i) owned by a Municipal Authority, (ii) which a Sub-Association is required under a Neighborhood Declaration or Supplemental Declaration to maintain or (iii) are to be maintained by the Owners of a Lot or Parcel pursuant to Section 4.2.4 of this Declaration. Specific areas to be maintained by the Master Association may be identified on Plats recorded or approved by the Declarant, in Neighborhood Declarations, Supplemental Declarations and in Deeds from the Declarant to a transferee of a Lot or Parcel, but the failure to so

identify such areas shall not affect the Master Association's rights or responsibilities with respect to such Community Areas and other areas intended for the general benefit of SunCrest. Notwithstanding anything to the contrary herein, the Board shall have discretion to enter into an agreement with a Municipal Authority to permit the Master Association to upgrade and/or maintain landscaping on property owned by a Municipal Authority, if such property is within SunCrest, if the Board determines such agreement benefits the Master Association.

The Board shall use a reasonably high standard of care in providing for the repair, management and maintenance of said property so that the SunCrest development will reflect a high grade of ownership. In this connection the Master Association may, subject to any applicable provisions on Special Assessments for capital Improvements, in the discretion of the Board:

10.1.1 Reconstruct, repair, replace or refinish any Improvement or portion thereof upon Master Association Land;

10.1.2 Construct, reconstruct, repair, replace or refinish any road Improvement or surface upon any portion of the Community Areas used as a road, street, walk, driveway or parking area, except that no permanent Improvements shall be made by the Master Association on any Community Area that is not Master Association Land and the Master Association shall provide only maintenance on Community Areas which are not Master Association Land;

10.1.3 Replace injured and diseased trees and other vegetation in any Community Area, and plant trees, shrubs and ground cover to the extent that the Board deems necessary for the conservation of water and soil and for aesthetic purposes;

10.1.4 Place and maintain upon any Community Area such signs as the Board may deem appropriate for the proper identification, use and regulation thereof; and

10.1.5 Do all such other and further acts which the Board deems necessary to preserve and protect the Community Areas and the beauty thereof, in accordance with the general purposes specified in this Declaration.

10.1.6 The Board shall be the sole judge as to the appropriate maintenance of all Community Areas and other properties maintained by the Master Association. Any cooperative action necessary or appropriate to the proper maintenance and upkeep of said properties shall be taken by the Board or by its duly delegated representative.

10.1.7 In the event any Plat, Neighborhood Declaration, Supplemental Declaration, Deed restriction or this Declaration permits the Board to determine whether or not Owners of certain Lots or Parcels will be responsible for maintenance of certain Community Areas or public right-of-way areas, the Board shall have the sole discretion to determine whether or not it would be in the best interest of the Owners and Residents of SunCrest for the Master Association or for an individual Owner or a Sub-Association to be responsible for such maintenance, considering cost, uniformity of appearance, location and other factors deemed

relevant by the Board. The Board may cause the Master Association to contract with others for the performance of the maintenance and other obligations of the Master Association under this Article X and, in order to promote uniformity and harmony of appearance, the Board may also cause the Master Association to contract to provide maintenance services to Owners of Lots and Parcels having such responsibilities in exchange for the payment of such fees as the Master Association and Owner may agree upon.

10.2 Assessment of Certain Costs of Maintenance and Repair of Community Areas and Public Areas. In the event that the need for maintenance or repair of Community Areas, structures and other property maintained by the Master Association is caused through the willful or negligent act of any Owner or Resident of a Lot or Parcel, or any family, guests, invitees or tenants of such Persons, the cost of such maintenance or repairs shall be added to and become a part of the Assessment to which such Owner and the Owner's Lot or Parcel is subject and shall be secured by the Assessment Lien. Any charges or fees to be paid by the Owner of a Lot or Parcel pursuant to Section 10.1 in connection with a contract entered into by the Master Association with an Owner for the performance of an Owner's maintenance responsibilities shall also become a part of such Assessment and shall be secured by the Assessment Lien.

10.3 Maintenance and Use of Lots and Parcels. Each Dwelling Unit, Improvement, Lot and Parcel shall be properly maintained by the Owner so as not to detract from the appearance of SunCrest and so as not to affect adversely the value or use of any other Dwelling Unit, Improvement, Lot or Parcel. In the event any portion of any Lot or Parcel is so maintained as to present a public or private nuisance, or as to substantially detract from the appearance or quality of the surrounding Lots and Parcels or other areas of SunCrest which are substantially affected thereby or related thereto, or in the event any portion of a Lot or Parcel is being used in a manner which violates this Declaration or any Neighborhood Declaration or any Supplemental Declaration applicable thereto, or in the event the Owner of any Lot or Parcel is failing to perform any of its obligations under the Governing Documents and standards of the Design Review Board, the Board may by resolution make a finding to such effect, specifying the particular condition or conditions which exist, and pursuant thereto give notice thereof to the offending Owner that unless corrective action is taken within fourteen (14) days, the Board may cause such action to be taken at said Owner's cost. If at the expiration of said 14-day period of time the requisite corrective action has not been taken, the Board shall be authorized and empowered to cause such action to be taken and the cost thereof shall be added to and become a part of the Assessment to which the offending Owner and the Owner's Lot or Parcel is subject and shall be secured by the Assessment Lien.

ARTICLE XI

DESIGN REVIEW BOARD

11.1 Membership. There is hereby established a Design Review Board which shall be responsible for the establishment and administration of the Design Guidelines and to carry out all other responsibilities assigned to the Design Review Board in order to carry out the purposes and intent of this Declaration. The Design Review Board shall also administer, in conjunction with Declarant, the Development Guidelines which shall be established solely by Declarant and the

applicable Municipal Authority. The Design Review Board shall be composed of individuals or entities the Declarant determines in its sole discretion, who need not be Members of the Master Association. All of the members of the Design Review Board shall be appointed, removed, and replaced by Declarant in its sole discretion, until such time as the Class B membership is terminated, and at that time the Board shall succeed to Declarant's right to appoint, remove, or replace the members of the Design Review Board. At the sole and exclusive option of Declarant, the Declarant may establish a "Modifications Committee" which shall be a subcommittee of the Design Review Board. The Modifications Committee shall deal solely with changes to structures and improvements which have previously been approved by the Design Review Board and which an Owner desires to alter or change following the original construction of such structure or improvements. It is contemplated that the Modifications Committee will be made up largely of Owners who will take over responsibility for modifications subject to appropriate written guidelines established by the Design Review Board.

11.2 Purpose. The Design Review Board shall review, study and either approve, reject or request resubmittal of proposed developments and Improvements to a Lot or Parcel, all in compliance with this Declaration and as further set forth in the rules and regulations of the Design Review Board and the Design Guidelines adopted and established from time to time by the Design Review Board and the Development Guidelines established by Declarant and approved by the applicable Municipal Authority. Each developer, including any Merchant Builder, of a Parcel shall demonstrate to the Design Review Board that its Neighborhood Declaration or Supplemental Declaration, Plat and development plan have been approved by the Declarant and by the applicable Municipal Authority and that such items are in compliance with the Development Guidelines and Design Guidelines.

11.2.1 The Design Review Board shall exercise its best judgment to see that all Improvements conform and harmonize with any existing structures as to external design, quality and type of construction, materials, color, location on the Lot or Parcel, height, grade and finished ground elevation, and all aesthetic considerations set forth in this Declaration or in the Design Guidelines.

11.2.2 The Design Review Board shall exercise its best judgment to see that each Merchant Builder undertakes its development of a Parcel, including but not limited to, the roadways and major infrastructure, in compliance with the Development Guidelines.

11.2.3 Except for Improvements made by Declarant, no Improvement on a Lot or Parcel shall be erected, placed or altered on any Lot or Parcel nor shall any construction be commenced until plans for such Improvement shall have been approved by the Design Review Board; provided, however, that Improvements and alterations which are completely within a building may be undertaken without such approval.

11.2.4 The actions of the Design Review Board in the exercise of its discretion by its approval or disapproval of plans and other information submitted to it, or with respect to any other matter before it, shall be conclusive and binding on all interested parties subject to appeal as provided in the Bylaws.

11.3 Organization and Operation of the Design Review Board.

11.3.1 Term. The term of office of each member of the Design Review Board, subject to Section 11.1 hereof, shall be one (1) year, commencing January 1 of each year, and continuing until his successor shall have been appointed. Should a Design Review Board member die, retire, become incapacitated, or in the event of a temporary absence of a member, a successor may be appointed as provided in Section 11.1 hereof. The Declarant may remove any member of the Design Review Board at any time for any cause without notice.

11.3.2 Chairman. So long as Declarant appoints the Design Review Board, Declarant shall appoint the chairman. At such time as the Design Review Board is appointed by the Board, the chairman shall be elected annually from among the members of the Design Review Board by majority vote of said members.

11.3.3 Operations. The chairman shall take charge of and conduct all meetings and shall provide for reasonable notice to each member of the Design Review Board prior to any meeting. The notice shall set forth the time and place of the meeting, and notice may be waived by any member. In the absence of a chairman, the party responsible for appointing or electing the chairman may appoint or elect a successor, or if the absence is temporary, a temporary successor.

11.3.4 Voting. The affirmative vote of a majority of the members of the Design Review Board shall govern its actions and be the act of the Design Review Board. A quorum shall consist of a majority of the members.

11.3.5 Expert Consultation. The Design Review Board may avail itself of technical and professional advice and consultants as it deems appropriate.

11.4 Expenses. Except as provided below, all expenses of the Design Review Board shall be paid by the Master Association. The Design Review Board shall have the right to charge a fee for each application submitted to it for review, in an amount which may be established by the Design Review Board from time to time, and such fees shall be collected by the Design Review Board and remitted to the Master Association to help defray the expenses of the Design Review Board's operation.

11.5 Design Guidelines and Rules; Development Guidelines. The Design Review Board shall adopt, establish, and publish from time to time Design Guidelines, which shall be a SunCrest document. The Design Guidelines shall define and describe the design standards for SunCrest and the various uses within SunCrest. The Design Guidelines may be modified or amended from time to time by the Design Review Board. To the extent permitted by the Design Guidelines, the Design Review Board, in its sole discretion, may excuse compliance with such requirements as are not necessary or appropriate in specific situations and may permit compliance with different or alternative requirements. Compliance with the SunCrest design review process is not a substitute for compliance with applicable Municipal Authority building, zoning, and subdivision regulations

and requirements, and each Owner is responsible for obtaining all approvals, licenses, and permits as may be required prior to obtaining final approval of any Improvements from the Design Review Board and prior to commencing construction. The Development Guidelines shall not be subject to modification or amendment by the Design Review Board. The Development Guidelines shall be established solely by the applicable Municipal Authority and the Declarant. The Design Review Board shall have no authority to excuse compliance or permit variances in connection with any requirements of the Development Guidelines.

11.6 Procedures. As part of the Design Guidelines, the Design Review Board shall make and publish such rules and regulations as it may deem appropriate to govern its proceedings. Appeals shall be conducted as provided in the Bylaws.

11.7 Limitation of Liability. The Design Review Board shall use reasonable judgment in approving or disapproving all plans and specifications submitted to it. Neither the Design Review Board, nor any individual Design Review Board member, shall be liable to any person for any official act of the Design Review Board in connection with submitted plans and specifications, except to the extent the Design Review Board or any individual Design Review Board member acted with gross negligence or was guilty of wilful misconduct. Approval by the Design Review Board does not necessarily assure approval by the appropriate Municipal Authority. Notwithstanding that the Design Review Board has approved plans and specifications, neither the Design Review Board nor any of its members shall be responsible or liable to any Owner, developer, or contract holder with respect to any loss, liability, claim, or expense which may arise by reason of such approval of the construction of any Improvements. Neither the Board, the Design Review Board, or any agent thereof, nor Declarant or any of its shareholders, employees, agents, or consultants shall be responsible in any way for any defects in any plans or specifications submitted, revised or approved in accordance with the provisions of the SunCrest documents, nor for any structural or other defects in any work done according to such plans and specifications. In all events the Design Review Board shall be defended and indemnified by the Master Association in any such suit or proceeding which may arise by reason of the Design Review Board's decision. The Master Association, however, shall not be obligated to indemnify each member of the Design Review Board to the extent any such member of the Design Review Board shall be adjudged to be liable for gross negligence or willful misconduct in the performance of his duty as a member of the Design Review Board, unless and then only to the extent that the Court in which such action or suit may be brought shall determine upon application that, despite the adjudication of liability but in view of all circumstances of the case, such person is fairly and reasonably entitled to indemnification for such expense as such court shall deem proper.

11.8 Certificate of Compliance. Upon payment of a reasonable fee established from time to time by the Board, and upon written request of any Owner or his agent, an existing or prospective Mortgagee, or a prospective grantee, the Design Review Board shall issue an acknowledged certificate, in recordable form, setting forth generally, to the best of the Design Review Board's knowledge, that the Owner is not in violation of any of the terms and conditions of the SunCrest documents. Unless such request shall be complied with within thirty (30) days after receipt of the request, it shall be conclusively presumed that the Owner and the Owner's Improvements are in conformance with all the terms and conditions subject to the control of the Design Review Board.

ARTICLE XII

RIGHTS AND POWERS OF MASTER ASSOCIATION

12.1 Master Association's Rights and Powers As Set Forth in Articles and Bylaws. In addition to the rights and powers of the Master Association set forth in this Declaration, the Master Association shall have such rights and powers as are set forth in its Articles and Bylaws. Such rights and powers, subject to the approval thereof by any agencies or institutions deemed necessary by Declarant, may encompass any and all things which a natural person could do or which now or hereafter may be authorized by law, provided such Articles and Bylaws are not inconsistent with the provisions of this Declaration and are necessary, desirable or convenient for effectuating the purposes set forth in this Declaration. After incorporation of the Master Association, a copy of the Articles and Bylaws of the Master Association shall be available for inspection at the office of the Master Association during reasonable business hours.

12.2 Master Association's Rights of Enforcement of Provisions of This and Other Instruments. The Master Association, as the agent and representative of the Owners and Members shall have the right to enforce, by any proceeding at law or in equity, the Covenants set forth in this Declaration and/or any and all covenants, restrictions, reservations, charges, servitudes, assessments, conditions, liens or easements provided for in any contract, deed, declaration or other instrument which (a) shall have been executed pursuant to, or subject to, the provisions of this Declaration, or (b) otherwise shall indicate that the provisions of such instrument were intended to be enforced by the Master Association or by Declarant. In the event suit is brought or arbitration is instituted or an attorney is retained by the Master Association to enforce the terms of this Declaration or other document as described in this Section 12.2 and the Master Association prevails, the Master Association shall be entitled to recover, in addition to any other remedy, reimbursement for attorneys' fees, court costs, costs of investigation and other related expenses incurred in connection therewith including but not limited to the Master Association's administrative costs and fees. Said attorneys' fees, costs and expenses shall be the personal liability of the breaching Owner and shall also be secured by the Assessment Lien against said Owner's Lot or Parcel. If the Master Association should fail to act within a reasonable time, any Owner shall have the right to enforce the Covenants set forth in this Declaration.

12.3 Contracts with Others for Performance of Master Association's Duties. Subject to the restrictions and limitations contained herein, the Master Association may enter into contracts and transactions with others, including the Declarant and its affiliated companies, and such contracts or transactions shall not be invalidated or in any way affected by the fact that one or more Board members or officers of the Master Association or members of any committee are employed by or otherwise connected with Declarant or its affiliates, provided that the fact of such interest shall be disclosed or known to the other Board members acting upon such contract or transaction, and provided further that the transaction or contract is fair and reasonable. Any such Board member, officer or committee member may be counted in determining the existence of a quorum at any meeting of the Board or committee of which he or she is a member which shall authorize any contract or transaction described above or grant or deny any approval sought by the Declarant, its

affiliated companies or any competitor thereof and may vote thereat to authorize any such contract, transaction or approval with like force and effect as if he or she were not so interested.

12.4 Change of Use of Master Association Land and Procedure Therefor. Upon (a) adoption of a resolution by the Board stating that in the Board's opinion the then present use of a designated part of the Master Association Land or of the Master Association's interest in other Community Areas is no longer in the best interests of the Owners and Residents and (b) the approval of such resolution by a majority of the votes of each class of Members who are voting in person or by proxy at a meeting duly called for such purpose (with Class A Members voting by and through their Voting Members), the Board shall have the power and right to change the use thereof (and in connection therewith, construct, reconstruct, alter or change the buildings, structures and Improvements thereon in any manner deemed necessary by the Board to accommodate the new use), provided such new use (i) shall be for the benefit of the Owners and Residents, and (ii) shall be consistent with any Deed restrictions (or zoning regulations) restricting or limiting the use of the Master Association Land or Community Areas. Any construction, reconstruction, alteration or change of the buildings, structures and Improvements on Master Association Land shall require the approval of the Design Review Board.

ARTICLE XIII

INSURANCE AND FIDELITY BONDS

13.1 Hazard Insurance. The Master Association shall at all times maintain in force insurance meeting the following requirements: A "master" or "blanket" type policy of property insurance shall be maintained, if reasonably available, covering all insurable Improvements, if any, on the Master Association Land and where appropriate on the Community Areas; fixtures, building service equipment, personal property and supplies comprising a part of the Community Areas or owned by the Master Association; and which are of a class typically encumbered by Mortgages held by FNMA or other similar institutional Mortgage investors; but excluding land, foundations, excavations, and other items normally not covered by such policies. References herein to a "master" or "blanket" type policy of property insurance are intended to denote single entity insurance coverage. If blanket all-risk insurance is not reasonably available, then at a minimum, such "master" or "blanket" policy shall afford protection against loss or damage by fire, by other perils normally covered by the standard extended coverage endorsement, and by all other perils which are customarily covered with respect to projects similar to SunCrest in construction, location, and use, including (without limitation) all perils normally covered by the standard "all risk" endorsement, where such endorsement is available. Such "master" or "blanket" policy shall be in an amount not less than one hundred percent (100%) of current replacement cost of all elements of the Community Areas covered by such policy, exclusive of land, foundations, excavation, and other items normally excluded from coverage. The insurance policy shall include either of the following endorsements to assure full insurable value replacement cost coverage: (1) a Guaranteed Replacement Cost Endorsement (under which the insurer agrees to replace the insurable property regardless of the cost) and, if the policy includes a co-insurance clause, an Agreed Amount Endorsement (which waives the requirement for co-insurance); or (2) a Replacement Cost Endorsement (under which the insurer agrees to pay up to one-hundred percent of the property's insurable replacement cost but no more)

and, if the policy includes a co-insurance clause, an Agreed Amount Endorsement (which waives the requirement for co-insurance). The maximum deductible amount for such policy shall be the lesser of Ten Thousand Dollars (\$10,000) or one percent (1%) of the policy face amount.

13.2 Flood Insurance. If any part of the Community Areas is or comes to be situated in a Special Flood Hazard Area as designated on a Flood Insurance Rate Map, a "master" or "blanket" policy of flood insurance shall be maintained, if reasonably available, covering the Improvements located on the Community Areas, and any machinery and equipment related thereto (hereinafter "Insurable Property") in an amount deemed appropriate, but not less than the lesser of: (1) the maximum limit of coverage available under the National Flood Insurance Administration Program for all Insurable Property within any portion of the Community Areas located within a designated flood hazard area; or (2) one hundred percent (100%) of the insurable value of all such facilities. The maximum deductible amount for any such policy shall be the lessor of Five Thousand Dollars (\$5,000.00) or one percent (1%) of the policy face amount.

13.3 Policy Requirements.

13.3.1 The name of the insured under each policy required to be maintained by the foregoing items (Section 13.1 and Section 13.2) shall be the Master Association for the use and benefit of the individual Owners. Notwithstanding the requirement of the immediately foregoing sentence, each such policy may be issued in the name of an authorized representative of the Master Association, including any Insurance Trustee (as hereinafter defined) with whom the Master Association has entered into an Insurance Trust Agreement (as hereinafter defined), or any successor to such Trustee, for the use and benefit of the individual Owners. Loss payable shall be in favor of the Master Association (or Insurance Trustee), as a trustee for each Owner and each such Owner's First Mortgagee. Each Owner and each such Owner's First Mortgagee, if any, shall be beneficiaries of such policy. Evidence of insurance shall be issued to each Owner and First Mortgagee upon request.

13.3.2 Each policy required to be maintained by the foregoing items (Section 13.1 and Section 13.2), shall contain the standard mortgage clause, or equivalent endorsement (without contribution), commonly accepted by private institutional mortgage investors in the area in which SunCrest is located. If FNMA is a holder of one or more Mortgages on Lots within SunCrest, such mortgage clause shall name FNMA or FNMA's servicer of such Mortgages as Mortgagee. If FNMA's servicer is named as Mortgagee in such mortgage clause, such servicer's name shall be followed therein by the phrase "its successors and assigns." In addition, such mortgage clause or another appropriate provision of each such policy shall provide that the policy may not be cancelled or substantially modified without at least ten (10) days' prior written notice to the Master Association and to each Mortgagee which is listed as a scheduled holder of a Mortgage in the policy.

13.3.3 Each policy required to be maintained by the foregoing (Section 13.1 and Section 13.2), shall provide, if available, for the following: recognition of any insurance trust agreement; a waiver of the right of subrogation against Owners individually; the insurance is not prejudiced by any act or neglect of individual Owners which is not in the control of

such Owners collectively; and the policy is primary in the event the Owner has other insurance covering the same loss.

13.3.4 Each policy required to be maintained by the foregoing (Section 13.1 shall also contain or provide the following: (1) "Inflation Guard Endorsement", if available; (2) "Building Ordinance or Law Endorsement", if the enforcement of any building, zoning, or land use law will result in loss or damage, increased cost of repairs or reconstruction, or additional demolition and removal costs. (The endorsement must provide for contingent liability from the operation of building laws, demolition costs, and increased costs of reconstruction); and (3) "Steam Boiler and Machinery Coverage Endorsement" which shall provide that the insurer's minimum liability per accident at least equals the lesser of Two Million Dollars (\$2,000,000.00) or the insurable value of the Improvements containing the boiler or machinery.

13.4 Fidelity Bonds or Insurance. The Master Association shall at all times maintain in force and pay the premiums for "blanket" fidelity bonds or insurance, including but not limited to, trustees and officers insurance for the benefit of all members of the Board, officers and members of committees and subcommittees appointed by the Board or otherwise established pursuant to the provisions of this Declaration, for all officers, agents, and employees of the Master Association and for all other persons handling or responsible for funds of or administered by the Master Association. Furthermore, where the Master Association has delegated some or all of the responsibility for the handling of funds to a Manager, the Manager shall provide "blanket" fidelity bonds or insurance, with coverage identical to such bonds required of the Master Association, for the Manager's officers, employees and agents handling or responsible for funds of, or administered on behalf of, the Master Association. The total amount of fidelity coverage required shall be based upon the Master Association's best business judgment and shall not be less than the estimated maximum of funds, including reserve funds, in the custody of the Master Association, or the Manager, as the case may be, at any given time during the term of coverage. A lesser amount of fidelity insurance coverage is acceptable for the Project so long as the Master Association and the Manager adhere to the following financial controls: (1) the Master Association or the Manager maintains separate bank accounts for the working account and the reserve account, each with appropriate access controls, and the bank in which funds are deposited sends copies of the monthly bank statements directly to the Master Association; (2) the Manager maintains separate records and bank accounts for each Master Association that uses its services and the Manager does not have authority to draw checks on or to transfer funds from the Master Association's reserve account; or (3) two trustees must sign any checks written on the reserve account. Nevertheless, in no event may the amount of such fidelity coverage be less than the sum equal to three months' aggregate Assessments on all Lots and Parcels. The coverage required shall meet the following additional requirements: (1) the fidelity coverage shall name the Master Association as obligee or insured; (2) the bonds or insurance shall contain waivers by the issuers of the bonds or insurance of all defenses based upon the exclusion of persons serving without compensation from the definition of "employees", or similar terms or expressions; (3) the premiums on all bonds or insurance required herein for the Master Association (except for premiums on fidelity bonds or insurance maintained by the Manager for its officers, employees and agents) shall be paid by the Master Association as part of the Community Expenses; and (4) the bonds or insurance shall provide that they may not be cancelled or substantially modified (including

cancellation for nonpayment of premium) without at least thirty (30) days' prior written notice to the Master Association, to any Insurance Trustee, and to each servicer of loans on behalf of FNMA.

13.5 Liability Insurance. The Master Association shall maintain in force, and pay the premium for a policy providing comprehensive general liability insurance coverage covering all of the Community Areas, public ways in SunCrest, if any, all other areas of SunCrest that are under the Master Association's supervision, and commercial spaces owned by the Master Association, if any, whether or not such spaces are leased to some third party. The coverage limits under such policy shall be in amounts generally required by private institutional Mortgage investors for projects similar to SunCrest in construction, location, and use. Nevertheless, such coverage shall be for at least One Million Dollars (\$1,000,000) for bodily injury, including deaths of persons, and property damage arising out of a single occurrence. Coverage under such policy shall include, without limitation, legal liability of the insureds for property damage, bodily injuries and deaths of persons in connection with the operation, maintenance, or use of the Community Areas, and legal liability arising out of lawsuits related to employment contracts of the Master Association. Additional coverages under such policy shall include protection against such other risks as are customarily covered with respect to projects similar to SunCrest in construction, location, and use, including but not limited to (where economically feasible and if available), host liquor liability, contractual and all-written contract insurance, employers liability insurance, and comprehensive automobile liability insurance. If such policy does not include "severability of interest" in its terms, the policy shall include a special endorsement to preclude an insurer's denial of any Owner's claim because of negligent acts of the Master Association or any other Owner. Such policy shall provide that it may not be cancelled or substantially modified, by any party, without at least thirty (30) days' prior written notice to the Master Association and to each Mortgagee which is listed as a scheduled holder of a Mortgage in such policy.

13.6 Insurance Trustees and General Requirements Concerning Insurance. Notwithstanding any of the foregoing provisions and requirements relating to property or liability insurance, there may be named as an insured on behalf of the Master Association, the Master Association's authorized representative, including any trustee with whom the Master Association may enter into any Insurance Trust Agreement or any successor to such trustee (each of whom shall be referred to herein as the "Insurance Trustee"), who shall have exclusive authority to negotiate losses under any policy providing such property or liability insurance. Each Owner hereby appoints the Master Association, or any Insurance Trustee or substitute Insurance Trustee designated by the Master Association, as his or her attorney-in-fact for the purpose of purchasing and maintaining such insurance, including: the collection and appropriate disposition of the proceeds thereof; the negotiation of losses and execution of releases of liability; the execution of all documents; and the performance of all other acts necessary to accomplish such purpose. The Master Association, or any Insurance Trustee, shall receive, hold, or otherwise properly dispose of any proceeds of insurance in trust for the use and benefit of the Owners and their Mortgagees, as their interests may appear. Each insurance policy maintained pursuant to this Declaration shall be written by insurance carriers which are licensed to transact business in the State of Utah and which have a B general policyholder's rating or a financial performance index of 6 or better in the Best's Key Rating Guide or an A or better rating from Demotech, Inc., or which are written by Lloyd's of London or which are otherwise approved by the Board. No such policy shall be maintained where: (1) under the terms

BK8332PG4774

of the carrier's charter, bylaws, or policy, contributions may be required from, or assessments may be made against, an Owner, a Mortgagee, the Board, the Master Association, FNMA, or the designee of FNMA; (2) by the terms of the carrier's charter, bylaws, or policy, loss payments are contingent upon action by the carrier's board of directors, policyholders, or members; or (3) the policy includes any limiting clauses (other than insurance conditions) which could prevent the party entitled (including, without limitation, the Board, the Master Association, an Owner, or FNMA) from collecting insurance proceeds. The provisions of this Article XIII shall not be construed to limit the power or authority of the Master Association to obtain and maintain insurance coverage, in addition to any insurance coverage required hereunder, in such amounts and in such forms as the Master Association may deem appropriate from time to time.

13.7 Annual Review of Policies and Coverage. All insurance policies shall be reviewed at least annually by the Board in order to ascertain whether the coverage contained in the policies is sufficient to make any necessary repairs or replacement of the Community Areas and Improvements thereon which may have been damaged or destroyed. In addition, such policies shall be reviewed to determine their compliance with the provisions of this Declaration. In the event any of the insurance coverage provided for in this Article XIII is not available at a reasonable cost or is not reasonably necessary to provide SunCrest with adequate insurance protection, as determined by the Board, the Board shall have the right to obtain different insurance coverage or insurance coverage which does not meet all of the requirements of this Article XIII so long as, at all times, the Board maintains insurance coverage on a basis which is consistent with the types and amounts of insurance coverage obtained for projects similar to SunCrest.

ARTICLE XIV

DAMAGE OR DESTRUCTION

14.1 Master Association as Attorney in Fact. Each and every Owner hereby irrevocably constitutes and appoints the Master Association as such Owner's true and lawful attorney-in-fact in such Owner's name, place, and stead for the purpose of dealing with the Improvements on the Community Areas upon damage or destruction as provided in this Article or a complete or partial taking as provided in Article XV below. Acceptance by any grantee of a Deed or other instrument of conveyance from the Declarant or from any Owner shall constitute appointment of the attorney-in-fact as herein provided. As attorney-in-fact, the Master Association shall have full and complete authorization, right, and power to make, execute, and deliver any contract, assignment, Deed, waiver, or other instrument with respect to the interest of any Owner which may be necessary or appropriate to exercise the powers granted to the Master Association as attorney-in-fact. All proceeds from the insurance required hereunder shall be payable to the Master Association except as otherwise provided in this Declaration.

14.2 Estimate of Damages or Destruction. As soon as practical after an event causing damage to or destruction of any part of the Improvements on the Community Areas in SunCrest, the Master Association shall, unless such damage or destruction shall be minor, obtain an estimate or estimates that it deems reliable and complete of the costs of repair and reconstruction of that part of the Community Areas so damaged or destroyed. "Repair and reconstruction" as used in this Article

XIV shall mean restoring the damaged or destroyed Improvements to substantially the same condition in which they existed prior to the damage or destruction.

14.3 Repair and Reconstruction. As soon as practical after obtaining estimates, the Master Association shall diligently pursue to completion the repair and reconstruction of the damaged or destroyed Improvements. As attorney-in-fact for the Owners, the Master Association may take any and all necessary or appropriate action to effect repair and reconstruction, and no consent or other action by any Owner shall be necessary. Assessments of the Master Association shall not be abated during the period of insurance adjustments and repair and reconstruction.

14.4 Funds for Repair and Reconstruction. The proceeds received by the Master Association from any hazard insurance shall be used for the purpose of repair, replacement, and reconstruction. If the proceeds of the insurance are insufficient to pay the estimated or actual cost of such repair and reconstruction, the Master Association may, pursuant to Section 7.4 above, levy, assess, and collect in advance from all Owners, without the necessity of a special vote of the Owners, a Special Assessment sufficient to provide funds to pay such estimated or actual costs of repair and reconstruction. Further levies may be made in like manner if the amounts collected prove insufficient to complete the repair and reconstruction.

14.5 Disbursement of Funds for Repair and Reconstruction. The insurance proceeds held by the Master Association and the amounts received from the Special Assessments provided for in Section 7.4 above constitute a fund for the payment of the costs of repair and reconstruction after casualty. It shall be deemed that the first money disbursed in payment for the costs of repair and reconstruction shall be made from insurance proceeds, and the balance from the Special Assessments. If there is a balance remaining after payment of all costs of such repair and reconstruction, such balance shall be distributed to the Owners in proportion to the contributions each Owner made as a Special Assessment to the Master Association under Section 14.4 above, or, if no Special Assessments were made, then in equal shares per Membership, first to the Mortgagees and then to the Owners, as their interests appear.

14.6 Decision Not to Rebuild. If Members representing at least sixty-seven percent (67%) of the votes of each class of Members in the Master Association (with Voting Members casting the votes of the Class A Members) and fifty-one percent (51%) of the Eligible Mortgagees (based upon one vote for each Mortgage owned) of the Lots and Parcels vote not to repair and reconstruct and no alternative Improvements are authorized, then and in that event the affected portion of the Community Areas shall be restored to their natural state and maintained as an undeveloped portion of the Community Areas by the Master Association in a neat and attractive condition, and any remaining insurance proceeds shall be distributed in equal shares per Membership first to the Mortgagees and then to the Owners, as their interests appear.

14.7 Notice to First Mortgagees. The Master Association shall give timely written notice to any holder of any First Mortgage on a Lot or Parcel who requests such notice in writing in the event of substantial damage to or destruction of a material part of the Community Areas.

ARTICLE XV

CONDEMNATION

15.1 Rights of Owners. Whenever all or any part of the Community Areas shall be taken or conveyed in lieu of and under threat of condemnation, each Owner shall be entitled to notice of the taking, but the Master Association shall act as attorney-in-fact for all Owners in the proceedings incident to the condemnation proceeding, unless otherwise prohibited by law.

15.2 Partial Condemnation; Distribution of Award; Reconstruction. The award made for such taking shall be payable to the Master Association as trustee for all Owners to be disbursed as follows:

If the taking involves a portion of the Community Areas on which Improvements have been constructed, then, unless within sixty (60) days after such taking Declarant and Owners representing at least sixty-seven percent (67%) of the Class A votes in the Master Association shall otherwise agree, the Master Association shall restore or replace such Improvements so taken on the remaining land included in the Community Areas to the extent lands are available therefor, in accordance with plans approved by the Board and the Design Review Board. If such Improvements are to be repaired or restored, the provisions in Article XIV above regarding the disbursement of funds in respect to casualty damage or destruction which is to be repaired shall apply. If the taking does not involve any Improvements on the Community Areas, or if there is a decision made not to repair or restore, or if there are net funds remaining after any such restoration or replacement is completed, then such award or net funds shall be distributed in equal shares per Membership, first to the Mortgagees and then to the Owners, as their interests appear.

15.3 Complete Condemnation. If all of SunCrest is taken, condemned, sold, or otherwise disposed of in lieu of or in avoidance of condemnation, then the regime created by this Declaration shall terminate, and the portion of the condemnation award attributable to the Community Areas shall be distributed to Owners based upon the relative value of the Lots, Dwelling Units and Parcels (as applicable) prior to the condemnation.

ARTICLE XVI

ADDITIONAL LAND

16.1 Right to Expand and State of Title to New Lots and Parcels. There is hereby granted unto Declarant, and Declarant hereby reserves, the absolute right and option to expand SunCrest at any time (within the limits herein prescribed) and from time to time by adding to SunCrest the Additional Land or a portion or portions thereof. Notwithstanding any provision of this Declaration which might be construed to the contrary, such right and option may be exercised without obtaining the vote or consent of any other person (including any Owner or Mortgagee) and shall be limited only as specifically provided in this Declaration. Any given portion of the Additional Land shall be deemed added to SunCrest at such time as a duly approved Plat and a Supplemental Declaration containing the information required by Section 16.3 below have been recorded with respect to the

portion of the Additional Land concerned. After the date such Supplemental Declaration is Recorded, title to each Lot and Parcel thereby created within the portion of the Additional Land concerned and its appurtenant right and easement of use and enjoyment in and to the Community Areas shall be vested in and held by Declarant, and none of the other Owners or the Master Association shall have any claim or title to or interest in such Lot and Parcel or its appurtenant right and easement of use and enjoyment to the Community Areas.

16.2 Rights and Statements Respecting Additional Land. Declarant hereby furnishes the following information and statements respecting the Additional Land and Declarant's right and option concerning expansion of SunCrest by the addition thereto of the Additional Land or a portion or portions thereof:

16.2.1 All of the Additional Land need not be added to SunCrest if any of such Additional Land is added. Rather, a portion or portions of the Additional Land may be added to SunCrest at any time (within the limits herein prescribed) and from time to time.

16.2.2 There are no limitations or requirements relative to the size, location, or configuration of any given portion of the Additional Land which can be added to SunCrest or relative to the order in which particular portions of the Additional Land can be added to SunCrest. Provided, however, future Improvements shall be consistent with the initial Improvements in structure type and quality of construction and subject to the Design Guidelines.

16.3 Procedure for Expansion. Each Supplemental Declaration by which an addition to SunCrest of any portion of the Additional Land is accomplished shall be executed by Declarant, shall be in recordable form, must be Recorded in the office of the County Recorder of Salt Lake County, Utah, and/or Utah County, Utah, as applicable, on or before the date which is twenty-five (25) years from the date that this Declaration is recorded, and shall contain the following information for that portion of the Additional Land which is being added:

16.3.1 Data sufficient to identify this Declaration with respect to that portion of the Additional Land being added.

16.3.2 The legal description of the portion of the Additional Land being added.

16.3.3 A statement that such portion of the Additional Land shall thereafter be held, transferred, sold, conveyed, and occupied subject to the covenants, restrictions, easements, charges, and liens set forth in this Declaration.

16.3.4 Such other matters as may be necessary, desirable, or appropriate and as are not inconsistent with any limitation imposed by this Declaration.

Upon the date any supplement contemplated above is Recorded, it shall automatically supplement this Declaration and any supplements previously recorded. At any point in time, this Declaration for

SunCrest shall consist of this Declaration, as amended and expanded by all supplements theretofore recorded pursuant to the terms hereof.

16.4 Allocation of Assessments and Voting Rights Following Expansion. Each Lot or Parcel created shall be apportioned a share of the Community Expenses attributable to SunCrest, as provided in Article VII. Each Owner of a Lot or Parcel shall be entitled to votes in the Master Association as provided for in Section 6.4. Assessments and voting rights shall commence as of the date the Declarant executes a Supplemental Declaration.

16.5 No Obligation to Expand. Except to the extent specifically indicated herein, this Declaration is not intended, and shall not be construed so as, to impose upon Declarant any obligation respecting, or to restrict Declarant in any way with regard to: (i) The addition to SunCrest of any or all of the Additional Land; (ii) The creation or construction of any Lot or other Improvement; (iii) The carrying out in any particular way or within any particular time of any development or addition which may be undertaken; or (iv) The taking of any particular action with respect to any portion of the Additional Land. Except to the extent specifically indicated herein, no covenant, restriction, limitation, representation, or commitment in this Declaration concerning anything that is or is not to occur, apply, or be done on or relative to the Additional Land or any portion thereof shall be binding as to such of the Additional Land as is never added to SunCrest.

16.6 Withdrawal of Property. At any time on or before the date which is twenty-five (25) years from the date that this Declaration is recorded, the Declarant shall have the right to withdraw property from SunCrest without the consent of any other Owner or Person (other than the Owner of such property, if other than the Declarant), except as otherwise expressly provided in any Supplemental or Neighborhood Declaration with respect to such property. The withdrawal of all or any portion of SunCrest shall be effected by the Declarant Recording a written instrument setting forth the legal description of the property being withdrawn. Upon the withdrawal of any property from SunCrest pursuant to this Section, such property shall no longer be subject to any of the covenants, conditions and restrictions set forth in this Declaration.

ARTICLE XVII

MORTGAGEE REQUIREMENTS

17.1 Notice of Action. Upon written request made to the Master Association by a Mortgagee, or an insurer or governmental guarantor of a Mortgage, which written request shall identify the name and address of such Mortgagee, insurer or governmental guarantor and the Parcel, Lot number or address of the Dwelling Unit, any such Mortgagee, insurer or governmental guarantor shall be entitled to timely written notice of:

17.1.1 Any condemnation loss or any casualty loss which affects a material portion of SunCrest or any Lot or Parcel on which there is a Mortgage held, insured or guaranteed by such Mortgagee, insurer or governmental guarantor;

17.1.2 Any delinquency in the payment of Assessments or charges owed by an Owner, whose Lot or Parcel is subject to a Mortgage held, insured or guaranteed by such Mortgagee, insurer or governmental guarantor, which default remains uncured for a period of sixty (60) days;

17.1.3 Any lapse, cancellation or material modification of any insurance policy or fidelity bond or insurance maintained by the Master Association; and

17.1.4 Any proposed action which would require the consent of a specified percentage of Eligible Mortgagees as specified in Section 17.2 below or elsewhere herein.

17.2 Matters Requiring Prior Eligible Mortgagee Approval. Except as provided elsewhere in this Declaration, the prior written consent of Owners entitled to vote at least sixty-seven percent (67%) of the votes of each class of Members (with Voting Members exercising the votes of the Class A Members) in the Master Association (unless pursuant to a specific provision of this Declaration the consent of Owners entitled to vote a greater percentage of the votes in the Master Association is required, in which case such specific provisions shall control), and Eligible Mortgagees holding Mortgages on Lots or Parcels having at least fifty-one percent (51%) of the votes of the Lots or Parcels subject to Mortgages held by Eligible Mortgagees shall be required to:

17.2.1 Abandon or terminate the legal status of SunCrest after substantial destruction or condemnation occurs. Termination of the legal status of SunCrest for any other reason shall require the affirmative vote or authorization of Eligible Mortgagees holding at least sixty-seven percent (67%) of the Mortgages on Lots or Parcels.

17.2.2 Amend any material provision of this Declaration, Articles, Bylaws or Plat. "Material Provisions" shall mean any provision substantially altering the following (an amendment to such documents shall not be considered material if it is for the purpose of correcting technical errors or for clarification only):

17.2.2.1 Increases in Assessments that raise the previous Annual Assessment amount by more than 25%, Assessment Liens, or the priority of Assessment Liens;

17.2.2.2 Reductions in reserve requirements for maintenance, repair, and replacement of Community Areas;

17.2.2.3 Reallocation of interests in the Community Areas, or rights to their use;

17.2.2.4 Redefinition of any Lot or Parcel boundaries encumbered by a Mortgage held by an Eligible Mortgagee (except as otherwise permitted by this Declaration);

17.2.2.5 A decision by the Master Association to establish self-management if professional management had been required previously by this Declaration.

17.2.2.6 Restoration or repair of SunCrest (after damage or partial condemnation) in a manner other than that specified in this Declaration; or

17.2.2.7 Any provisions that expressly benefit Mortgagees, insurers, or guarantors.

17.2.2.8 Any Mortgagee, insurer or governmental guarantor who receives a written request from the Master Association to approve additions or amendments to the Governing Documents and who fails to deliver or post to the Master Association a negative response within thirty (30) days shall be deemed to have approved such request, provided the written request was delivered by certified or registered mail, with a "return receipt" requested.

17.3 Availability of SunCrest Documents and Financial Statements. The Master Association shall maintain and have current copies of the Governing Documents and other rules concerning SunCrest as well as its own books, records, and financial statements available for inspection by Owners or by holders, insurers, and guarantors of Mortgages that are secured by Lots or Parcels. Generally, these documents shall be available during normal business hours.

17.4 Subordination of Lien. The lien or claim against a Lot or Parcel for unpaid Assessments or charges levied by the Master Association pursuant to this Declaration shall be subordinate to the First Mortgage affecting such Lot or Parcel, and the First Mortgagee thereunder which comes into possession of or which obtains title to the Lot or Parcel shall take the same free of such lien or claim for unpaid Assessment or charges, but only to the extent of Assessments or charges which accrue prior to foreclosure of the First Mortgage, exercise of a power of sale available thereunder, or taking of a Deed or assignment in lieu of foreclosure. No assessment, charge, lien, or claim which is described in the preceding sentence as being subordinate to a First Mortgage or as not to burden a First Mortgagee which comes into possession or which obtains title shall be collected or enforced by the Master Association from or against a First Mortgagee, a successor in title to a First Mortgagee, or the Lot or Parcel affected or previously affected by the First Mortgage concerned.

17.5 Payment of Taxes. In the event any taxes or other charges which may or have become a lien on the Community Areas are not timely paid, or in the event the required hazard insurance described in Section 13.1 lapses, is not maintained, or the premiums therefor are not paid when due, any First Mortgagee or any combination of First Mortgagees may jointly or singly, pay such taxes or premiums or secure such insurance. Any First Mortgagee which expends funds for any of such purposes shall be entitled to immediate reimbursement therefor from the Master Association.

17.6 Priority. No provision of this Declaration or the Articles gives or may give an Owner or any other party priority over any rights of Mortgagees pursuant to their respective Mortgages in the case of a distribution to Owners of insurance proceeds or condemnation awards for loss to or taking of all or any part of the Lots, Parcels or the Community Areas.

DK8332PG4781

ARTICLE XVIII

TERM: AMENDMENTS: TERMINATION

18.1 Term: Method of Termination. This Declaration shall be effective upon the date of recordation hereof and, as amended from time to time, shall continue in full force and effect for a term of fifty (50) years from the date this Declaration is recorded. From and after said date, this Declaration, as amended, shall be automatically extended for successive periods of ten (10) years each, unless there is an affirmative vote to terminate this Declaration by the then Voting Members casting eighty percent (80%) of the total votes cast at an election held for such purpose or otherwise approved in writing within six (6) months prior to the expiration of the initial effective period hereof or any ten (10) year extension. The Declaration may be terminated at any time if eighty percent (80%) of the votes of the Members shall be cast in favor of termination at an election held for such purpose. Anything in the foregoing to the contrary notwithstanding, no vote to terminate (or amend as provided in Section 18.2 below) this Declaration shall be effective unless and until written consent to such termination or amendment has been obtained, within a period from six (6) months prior to such vote to six (6) months after such vote, from Eligible Mortgagees on fifty-one percent (51%) of the Lots and Parcels upon which there are such Eligible Mortgages. If the necessary votes and consents are obtained, the Board shall cause to be recorded with the County Recorder of Salt Lake County, Utah, and/or Utah County, Utah, as applicable, a Certificate of Termination, duly signed by the President or Vice President and attested by the Secretary or Assistant Secretary of the Master Association, with their signatures acknowledged. Thereupon these Covenants shall have no further force and effect, and the Master Association shall be dissolved pursuant to the terms set forth in its Articles.

18.2 Amendments. This Declaration may be amended by Recording with the County Recorder of Salt Lake County, Utah and/or Utah County, Utah, as applicable, a Certificate of Amendment, duly signed and acknowledged by and on behalf of the Association. The Certificate of Amendment shall set forth in full the amendment adopted, and, except as provided in Sections 18.3 and 18.4 hereof or elsewhere in this Declaration, shall certify that at a meeting duly called and held pursuant to the provisions of the Articles and Bylaws or by separate written consent without a meeting, the Members casting at least sixty seven percent (67%) of the votes of the Members who are voting in person or by proxy at the election voted affirmatively for the adoption of the amendment or approved such amendment by separate written consent. The votes of the Class A Members shall be cast by the Voting Members. A Neighborhood Declaration or Supplemental Declaration may be amended in the same manner as this Declaration, with the approval of sixty-seven percent (67%) of the votes of the Members subject to the Neighborhood Declaration or Supplemental Declaration. Any amendment or termination of this Declaration or any Neighborhood Declaration or any Supplemental Declaration shall require the approval of the FHA or VA, as applicable, if such agency has guaranteed or insured any loan on a Lot or Parcel subject to the Neighborhood Declaration or Supplemental Declaration. Within twenty-five (25) years from the date of recording this Declaration and so long as the Declarant is the Owner of any Lot or Parcel in SunCrest, this Declaration and any Neighborhood Declaration and any Supplemental Declaration may be amended or terminated only with the written approval of the Declarant.

18.3 Unilateral Amendments. The Declarant alone may amend or terminate this Declaration prior to the closing of a sale of the first SunCrest Lot or Parcel. Notwithstanding anything contained in this Declaration to the contrary, this Declaration may be amended unilaterally at any time and from time to time by Declarant (a) if such amendment is necessary to bring any provision hereof into compliance with any applicable governmental statute, rule, or regulation or judicial determination which shall be in conflict therewith to make technical corrections to fix mistakes or remove/clarify ambiguities; or (b) if such amendment is reasonably necessary to enable any reputable title insurance company to issue title insurance coverage with respect to the Lots or Parcels subject to this Declaration; provided, however, any such amendment shall not adversely affect the title to any Owner's property unless any such Owner shall consent thereto in writing. Further, so long as the Class B Membership exists, Declarant may unilaterally amend this Declaration for any other purpose; provided, however, any such amendment shall not materially adversely affect the substantive rights of any Owner hereunder, nor shall it adversely affect title to any property without the consent of the affected Owner.

18.4 Right of Amendment if Requested by Governmental Agency or Federally Chartered Lending Institutions. Anything in this Article or Declaration to the contrary notwithstanding, Declarant reserves the unilateral right to amend all or any part of this Declaration to such extent and with such language as may be requested by a State Department of Real Estate (or similar agency), FHA, VA, the FHLMC or FNMA and to further amend to the extent requested by any other federal, state or local governmental agency which requests such an amendment as a condition precedent to such agency's approval of this Declaration or approval of the sale of property within SunCrest, or by any federally chartered lending institution as a condition precedent to lending funds upon the security of any Lot(s) or Parcel(s) or any portions thereof. Any such amendment shall be effected by the recordation by Declarant of a Certificate of Amendment duly signed by the Declarant, specifying the federal, state or local governmental agency or the federally chartered lending institution requesting the amendment and setting forth the amendatory language requested by such agency or institution. Recordation of such a Certificate of Amendment shall be deemed conclusive proof of the agency's or institution's request for such an amendment, and such Certificate of Amendment, when Recorded, shall be binding upon all of SunCrest and all persons having an interest therein. It is the desire of Declarant to retain control of the Master Association and its activities during the anticipated period of planning and development. If any amendment requested pursuant to the provisions of this Article XVIII deletes, diminishes or alters such control, Declarant alone shall have the right to amend this Declaration to restore such control.

ARTICLE XIX

DECLARANT'S RIGHTS

19.1 Transfer. Any or all of the special rights and obligations of the Declarant may be transferred to other persons or entities, provided that the transfer shall not reduce an obligation nor enlarge a right beyond that contained herein, and provided further, no such transfer shall be effective unless it is in a written instrument signed by the Declarant and duly recorded in the public records of Salt Lake County, Utah, or Utah County, Utah as appropriate. Nothing in this Declaration shall be construed to require Declarant or any successor to develop any Additional Land in any manner

whatsoever. So long as Declarant continues to have rights under this paragraph, no person or entity shall record any declaration of covenants, conditions and restrictions, or declaration of condominium or similar instrument affecting any portion of SunCrest without Declarant's review and written consent thereto, and any attempted recordation without compliance herewith shall result in such declaration of covenants, conditions and restrictions, or declaration of condominium or similar instrument being void and of no force and effect unless subsequently approved by recorded consent signed by the Declarant.

19.2 Sales Material. So long as Declarant continues to have rights under this Article XIX, all sales, promotional, and advertising materials, and all forms for deeds, contracts for sale, and other closing documents for the subdivision and sale of property in SunCrest by any Merchant Builder shall be subject to the prior approval of Declarant, which approval shall not be unreasonably withheld. Declarant shall deliver notice to any Merchant Builder of Declarant's approval or disapproval of all such materials and documents within thirty (30) days of receipt of such materials and documents and, if disapproved, the specific changes requested. If Declarant fails to so notify any Merchant Builder within such thirty (30) day period, Declarant shall be deemed to have waived any objections to such materials and documents and to have approved the foregoing. Upon disapproval, the foregoing procedure shall be repeated until approval is obtained or deemed to be obtained.

19.3 Modifications. Declarant reserves for itself and its assigns the right to vary the timing, mix, type, use, style, and numbers of Dwelling Units, Lots and Parcels, and other such details of construction or modifications in adding phases to this Declaration. If additional Land Use Classifications, such as, by way of explanation and not limitation, light industrial or additional commercial, are subsequently permitted by zoning, Declarant shall have the right to add such Land Use Classifications to this Declaration.

19.4 Amendment. This Article XIX may not be amended without the express written consent of the Declarant; provided, however, the rights contained in this Article XIX shall terminate upon the earlier of (a) twenty-five (25) years from the date this Declaration is recorded, or (b) upon recording by Declarant of a written statement that all sales activity has ceased.

ARTICLE XX

MISCELLANEOUS

20.1 Interpretation of the Covenants. Except for judicial construction, the Master Association, by its Board, shall have the exclusive right to construe and interpret the provisions of this Declaration. In the absence of any adjudication to the contrary by a court of competent jurisdiction, the Master Association's construction or interpretation of the provisions hereof shall be final, conclusive and binding as to all Persons and property benefitted or bound by the Covenants and provisions hereof.

20.2 Agreement to Avoid Costs of Litigation. The Master Association, Declarant, all Persons subject to this Declaration, and any Person not otherwise subject to this Declaration who

agrees to submit to this Article (collectively, "Bound Parties") agree to encourage the amicable resolution of disputes involving the properties at SunCrest, and to avoid the emotional and financial costs of litigation if at all possible. Accordingly, each Bound Party covenants and agrees that all claims, grievances or disputes between such Bound Party and any other Bound Party involving properties at SunCrest, including, without limitation, claims, grievances or disputes arising out of or relating to the interpretation, application or enforcement of this Declaration or the Governing Documents (collectively "Claim") shall be resolved using the following procedures before filing suit in any court or initiating proceedings before any administrative tribunal seeking redress or resolution of such Claim:

20.2.1 Notice. Any Bound Party having a Claim ("Claimant") against any other Bound Party ("Respondent") shall notify each Respondent in writing of the Claim ("Notice"), stating plainly and concisely:

20.2.1.1 the nature of the Claim, including date, time, location, person involved, Respondent's role in the Claim;

20.2.1.2 the basis of the Claim (i.e., the provision of the Declaration, Governing Documents, or other authority out of which the Claim arises);

20.2.1.3 what Claimant wants Respondent to do or not to do to resolve the Claim; and

20.2.1.4 that Claimant wishes to resolve the Claim by mutual agreement with Respondent, and is willing to meet in person with Respondent at a mutually agreeable time and place to discuss in good faith ways to resolve the Claim.

20.2.2 Good Faith Negotiation.

20.2.2.1 Each Claimant and Respondent ("Parties") shall make every reasonable effort to meet in person and confer for the purpose of resolving the Claim by good faith negotiation.

20.2.2.2 Upon receipt of a written request from any Party, accompanied by a copy of the Notice, the Board may appoint a representative to assist the Parties in resolving the dispute by negotiation, if in its discretion it believes its efforts will be beneficial to the Parties and to the welfare of the SunCrest community.

20.2.3 Non-Binding Mediation.

20.2.3.1 If the Parties do not resolve the Claim through negotiation within 30 days of the date of the Notice (or within such other period as may be agreed upon by the Parties) ("Termination of Negotiations"), Claimant shall have thirty (30) additional days within which to submit the Claim to mediation under the auspices of

an independent agency providing mediation services upon which the Parties may mutually agree.

20.2.3.2 If Claimant does not submit the Claim to mediation within thirty (30) days after Termination of Negotiation, Claimant shall be deemed to have waived the Claim, and Respondent shall be deemed to have waived the Claim, the Respondent shall be released and discharged from any and all liability to Claimant on account of such Claim; provided, nothing herein shall release or discharge Respondent from any liability to Persons not a Party to the foregoing proceedings.

20.2.3.3 If the Parties do not settle the Claim within thirty (30) days after submission of the matter to the mediation process, the mediator shall issue a notice of termination of the mediation proceedings ("Termination of Mediation"). The Termination of Mediation notice shall set forth when and where the Parties met, that the Parties are at an impasse, and the date that mediation was terminated.

20.2.3.4 Each Party shall, within five (5) days of the Termination of Mediation, make a written offer of settlement in an effort to resolve the Claim. The Claimant shall make a final written settlement demand ("Settlement Demand") to the Respondent. The Respondent shall make a final written settlement offer ("Settlement Offer") to the Claimant. If the Claimant fails to make a Settlement Demand, Claimant's original Notice shall constitute the Settlement Demand. If the Respondent fails to make a Settlement Offer, Respondent shall be deemed to have made a "zero" or "take nothing" Settlement Offer.

If the Parties do not agree in writing to accept either the Settlement Demand, the Settlement Offer, or otherwise resolve the Claim within fifteen (15) days of Termination of Mediation, the Parties may exercise all rights available to them under Utah law, whether at law or in equity.

20.3 Severability. Any determination by any court of competent jurisdiction that any provision of this Declaration is invalid or unenforceable shall not affect the validity or enforceability of any of the other provisions hereof.

20.4 Change of Circumstances. Except as otherwise expressly provided in this Declaration, no change of conditions or circumstances shall operate to extinguish, terminate or modify any of the provisions of this Declaration.

20.5 Rules and Regulations. In addition to the right to adopt SunCrest Rules on the matters expressly mentioned elsewhere in this Declaration, the Master Association (through its Board) shall have the right to adopt rules and regulations with respect to all other aspects of the Master Association's rights, activities and duties, provided said rules and regulations are not inconsistent with the provisions of this Declaration.

20.6 Declarant's Disclaimer of Representations. Anything to the contrary in this Declaration notwithstanding, and except as otherwise may be expressly set forth on a Plat or other

instrument Recorded in the office of the County Recorder of Salt Lake County, Utah, and/or Utah County, Utah, as applicable, Declarant makes no warranties or representations whatsoever that the plans presently envisioned for the complete development of SunCrest can or will be carried out, or that any land now owned or hereafter acquired by it is or will be subjected to this Declaration, or that any such land (whether or not it has been subjected to this Declaration) is or will be committed to or developed for a particular (or any) use, or if that land is once used for a particular use, such use will continue in effect. Not as a limitation of the generality of the foregoing, the Declarant expressly reserves the right at any time and from time to time to amend the Master Land Use Plan.

20.7 References to the Covenants in Deeds. Deeds or any instruments affecting any Lot or Parcel or any part of SunCrest may contain the covenants herein set forth by reference to this Declaration; but regardless of whether any such reference is made in any Deed or instrument, each and all of the covenants shall be binding upon the grantee-Owner or other person claiming through any instrument and his or her heirs, executors, administrators, successors and assigns.

20.8 List of Owners and Eligible Members. The Board shall maintain up-to-date records showing: (i) the name of each Person who is an Owner, the address of such Person, and the Lot or Parcel which is owned by him or her; (ii) the name of each person or entity who is an Eligible Mortgagee, the address of such person or entity and the Lot or Parcel which is encumbered by the Mortgage held by such person or entity; and (iii) the name of each person or entity who is an insurer or governmental guarantor, the address of such person or entity. In the event of any transfer of a fee or undivided fee interest in a Lot or Parcel, either the transferor or transferee shall furnish the Board with evidence establishing that the transfer has occurred and that the Deed or other instrument accomplishing the transfer is of Record in the office of the County Recorder of Salt Lake County, Utah, and/or Utah County, Utah, as applicable. The Board may for all purposes act and rely on the information concerning Owners and Lot or Parcel ownership which is thus acquired by it or, at its option, the Board may act and rely on current ownership information respecting any Lot, Parcel or Lots or Parcels which is obtained from the office of the County Recorder of Salt Lake County, Utah, or Utah County, Utah, as applicable. The address of an Owner shall be deemed to be the address of the Lot or Parcel owned by such person unless the Board is otherwise advised. The list of Owners shall be made available by the Board to any Owner for noncommercial purposes upon such Owner's written request and such Owner's payment of any copying charges.

20.9 General Obligations. Each Owner shall enjoy and be subject to all rights and duties assigned to Owners pursuant to this Declaration. With respect to unsold Lots and Parcels, the Declarant shall enjoy the same rights and assumes the same duties with respect to each unsold Lot and Parcel.

20.10 Rights of Action. The Master Association and any aggrieved Owner shall have a right of action against Owners who fail to comply with the provisions of this Declaration or the decisions of the Master Association. Owners shall have a similar right of action against the Master Association.

20.11 Successors and Assigns of Declarant. Any reference in this Declaration to Declarant shall include any successors or assigns of Declarant's rights and powers hereunder.

20.12 Gender and Number. Wherever the context of this Declaration so requires, words used in the masculine gender shall include the feminine and neuter genders; words used in the neuter gender shall include the masculine and feminine genders; words in the singular shall include the plural; and words in the plural shall include the singular.

20.13 Captions and Titles. All captions, titles or headings of the Articles and Sections in this Declaration are for the purpose of reference and convenience only and are not to be deemed to limit, modify or otherwise affect any of the provisions hereof or to be used in determining the intent or context thereof.

20.14 Notices. Any notice permitted or required to be delivered as provided herein may be delivered either personally or by mail. If delivery is made by mail, it shall be deemed to have been delivered twenty-four (24) hours after a copy of the same has been deposited in the United States mail, postage prepaid, addressed to such person at the address given by that person to the Master Association for the purpose of service of such notice or to the address of the Lot of such person if no address has been given. Such address may be changed from time to time by notice in writing received by the Master Association. Notice to the Board or to the Design Review Board shall also be delivered or mailed to the Declarant or such other address as the Board may designate after the end of Declarant's control of the Board.

20.15 Security. The Master Association may, but shall not be obligated to, maintain or support certain activities within SunCrest designed to make SunCrest safer than it otherwise might be. NEITHER THE MASTER ASSOCIATION, NOR THE DECLARANT SHALL IN ANY WAY BE CONSIDERED INSURERS OR GUARANTORS OF SECURITY WITHIN SUNCREST, HOWEVER, AND NEITHER THE MASTER ASSOCIATION, NOR THE DECLARANT SHALL BE HELD LIABLE FOR ANY LOSS OR DAMAGE BY REASON OF FAILURE TO PROVIDE ADEQUATE SECURITY OR INEFFECTIVENESS OF SECURITY MEASURES UNDERTAKEN. ALL OWNERS, RESIDENTS, TENANTS, GUESTS AND INVITEES OF ANY OWNER OR RESIDENT, AS APPLICABLE, ACKNOWLEDGE THAT THE DECLARANT, THE MASTER ASSOCIATION AND ITS BOARD OF TRUSTEES AND THE DESIGN REVIEW BOARD DO NOT REPRESENT OR WARRANT THAT ANY FIRE PROTECTION SYSTEM OR BURGLAR ALARM SYSTEM DESIGNATED BY OR INSTALLED ACCORDING TO GUIDELINES ESTABLISHED BY THE DECLARANT OR THE DESIGN REVIEW BOARD MAY NOT BE COMPROMISED OR CIRCUMVENTED, THAT ANY FIRE PROTECTION OR BURGLAR ALARM SYSTEMS WILL PREVENT LOSS BY FIRE, SMOKE, BURGLARY, THEFT, HOLD-UP, OR OTHERWISE NOR THAT FIRE PROTECTION OR BURGLARY ALARM SYSTEMS WILL IN ALL CASES PROVIDE THE DETECTION OR PROTECTION FOR WHICH THE SYSTEM IS DESIGNED OR INTENDED. EACH OWNER, RESIDENT, TENANT, GUEST OR INVITEE OF AN OWNER OR RESIDENT, AS APPLICABLE, ACKNOWLEDGES AND UNDERSTANDS THAT THE DECLARANT, THE MASTER ASSOCIATION, ITS BOARD OF TRUSTEES AND DESIGN REVIEW BOARD ARE NOT INSURERS AND THAT EACH OWNER, RESIDENT, TENANT, GUEST AND INVITEE ASSUMES ALL RISKS FOR LOSS OR DAMAGE TO PERSONS, TO DWELLING UNITS AND TO THE CONTENTS OF DWELLING UNITS AND FURTHER ACKNOWLEDGES THAT DECLARANT, THE MASTER ASSOCIATION, ITS BOARD OF TRUSTEES AND DESIGN

REVIEW BOARD HAVE MADE NO REPRESENTATIONS OR WARRANTIES NOR HAS ANY OWNER, RESIDENT, TENANT, GUEST OR INVITEE RELIED UPON ANY REPRESENTATIONS OR WARRANTIES, EXPRESSED OR IMPLIED, INCLUDING ANY WARRANTY OF MERCHANTABILITY OR FITNESS FOR ANY PARTICULAR PURPOSE, RELATIVE TO ANY FIRE AND/OR BURGLAR ALARM SYSTEMS RECOMMENDED OR INSTALLED OR ANY SECURITY MEASURES UNDERTAKEN WITHIN SUNCREST.

20.16 Use of SunCrest Term. No Person shall use the term "SunCrest" or "Terrabrook" or any derivative thereof in any printed or promotional material without the prior written consent of the Declarant.

[THIS PAGE IS INTENTIONALLY LEFT BLANK]


IN WITNESS WHEREOF, the Declarant has executed this Declaration as of the day first above written.

DAE/WESTBROOK, L.L.C., a Delaware limited liability company

PATRICK S. VAUGHN
Assistant Vice President

STATE OF Colorado)
 : ss.
COUNTY OF Douglas)

On the 21st day of December, 1999, personally appeared before me PATRICK S. VAUGHN, Assistant Vice President, the signer of the foregoing instrument, who duly acknowledged to me that he executed the same.



Kim Wade
NOTARY PUBLIC

BK 8332PG4790


CONSENT TO RECORD AND SUBORDINATION

The undersigned Zions First National Bank, N.A. ("Lender") is the holder of the following Trusts Deeds:

1. Land Development Loan Deed of Trust, Assignment of Rents, Security Agreement and Fixture Filing (Letter of Credit Loan) dated July 30, 1999, and recorded August 2, 1999, as Entry No. 7429986, in Book 8299, beginning at page 634 of the official records of Salt Lake County, Utah, re-recorded by virtue of a Reacknowledgment of Land Development Loan Trust Deed, Assignment of Rents, Security Agreement and Fixture Filing (Letter of Credit Loan) recorded September 21, 1999 as Entry No. 7471368, in Book 8310 at page 6276 of Official Records to correct the priority of said document;
2. Land Development Loan Deed of Trust, Assignment of Rents, Security Agreement and Fixture Filing (Development Loan) dated July 30, 1999, and recorded August 2, 1999, as Entry No. 7429985, in Book 8299, beginning at page 599 of the official records of Salt Lake County, Utah, re-recorded by virtue of a Reacknowledgment of Land Development Loan Trust Deed, Assignment of Rents, Security Agreement and Fixture Filing (Development Loan) recorded September 21, 1999 as Entry No. 7471369, in Book 8310 at page 6312 of Official Records to correct the priority of said document;

together with related loan documents (collectively "Loan Documents") which constitute liens of record against SunCrest subject to the foregoing Declaration. Lender hereby subordinates the liens and encumbrances of the Loan Documents to this Declaration and to the rights of the Owners as set forth in such Declaration and consents to the recordation of such Declaration.

ZIONS FIRST NATIONAL BANK, N.A.

By 
Its ASSISTANT VICE PRESIDENT

STATE OF UTAH)
)
COUNTY OF Salt Lake) : ss.
)

On the 23rd day of December, 1999, personally appeared before me Craig V. Tryon, who, being by me duly sworn, did say that he/she is the Assistant Vice President, Zions First National Bank, N.A. that said instrument was signed in behalf of said national association by authority of its bylaws or a resolution of its board of directors, and said Craig V. Tryon acknowledged to me that said national association executed the same.

Marti J. Reed
NOTARY PUBLIC




EXHIBIT "A"

SunCrest Real Property

All Real Property located within OAK VISTA No. 1 AT SUNCREST as shown on the Official Plat recorded September 20, 1999 as Entry No. 7469858 in Book 99-9P and Page 267 of Official Records of Salt Lake County, Utah.

All Real Property located within OAK VISTA No. 2 AT SUNCREST as shown on the Official Plat recorded December 28, 1999 as Entry No. 7542855 in Book 99-12P and Page 343 of Official Records of Salt Lake County, Utah.

All Real Property located within OAK VISTA No. 3 AT SUNCREST as shown on the Official Plat recorded December 28, 1999 as Entry No. 7542856 in Book 99-12P and Page 344 of Official Records of Salt Lake County, Utah.

EXHIBIT "B"

Additional Land

All of that certain real property situated in the counties of Salt Lake and Utah, State of Utah, all in Township 4 South, Range 1 East, Salt Lake Base and Meridian and being more particularly described as follows:

Beginning at a Utah County monument marking the east quarter corner of Section 14, Township 4 South, Range 1 East, thence South 00°33'23" West along the east line of said Section 14 for 1361.92 feet; thence South 89°42'28" West for 1076.44 feet; thence South 00°20'20" West for 2582.07 feet to a point on the north line of the south half of the northeast quarter corner of Section 23; thence South 89°47'00" West along said north line for 1583.21 feet; thence North 00°14'17" East for 1322.97 feet to a Utah County monument marking the north quarter corner of said Section 23; thence North 89°49'17" West along the north line of said Section 23 for 2652.05 feet to the Utah County monument marking the northwest corner of said Section 23; thence North 89°45'27" West along the north line of Section 22 for 134.49 feet to a found rebar; thence South 62°44'11" West for 590.23 feet to a found rebar; thence South 54°43'11" West 1669.14 feet; thence South 66°22'44" West for 1540.56 feet; thence South 73°56'59" West for 899.58 feet; thence South 89°59'59" West for 2900.00 feet; thence North 00°00'01" West for 715.98 feet to a found rebar; thence South 89°59'59" West for 3540.61 feet to a found rebar; thence North 01°18'43" West for 1356.48 feet to a point lying on the north line of Section 21, said point also lying on the south line of Section 16; thence North 89°47'37" West along said south line of said Section 16 for 942.32 feet to a Utah County monument marking the southwest corner of said Section 16; thence North 89°45'59" West along the south line of Section 17 for 2622.61 feet to a Utah County monument marking the south quarter corner of said Section 17; thence North 89°45'47" West continuing along the south line of said Section 17 for 2622.36 feet to a Utah County monument marking the southwest corner of Section 17; thence North 00°28'45" East along the west line of said Section 17 for 2632.35 feet to a Utah County monument marking the west quarter corner of said Section 17; thence South 89°35'12" West on the north line of the south half of Section 18 for 1834.88 feet; thence North 50°15'33" East for 2418.18 feet to a point on the west line of said Section 17; thence North 00°55'12" East along the west line of said Section 17 for 1077.09 feet to a Salt Lake County monument marking the northwest corner of said Section 17; thence South 89°18'03" East for 5297.88 feet; thence North 01°16'41" East 1298.22 feet to a point on the west line of Section 9 from which a found stone marking the west quarter corner of Section 9 bears North 01°16'41" East 1222.65 feet; thence South 89°40'54" East for 1425.24 feet to a found rebar; thence North 02°20'34" West for 1304.48 feet to a found rebar; thence South 89°50'46" East for 745.59 feet; thence South 01°31'13" East for 900.38 feet; thence South 89°50'46" East 928.86 feet; thence North 33°50'38" East for 1081.66 feet; thence South 89°50'47" East for 1681.37 feet; thence continuing South 89°50'47" East for 153.76 feet to a point on the west line of Uwe and Ullrich Michel recorded in Salt Lake County Recorders Office in Deed Book 3158 at Page 862, from which an existing rebar marking the northwest corner of said Michel property bears North 00°00'11" West 150.15 feet; thence South 00°00'11" East along the west line of said Michel property for 1167.26 feet to a found rebar lying on the north line of the south half of the southwest quarter corner of Section 10; thence South 89°51'53" East along

said north line for 685.36 feet to a found rebar; thence South 89°52'09" East continuing along said north line for 2663.80 feet to a point marking the northeast corner of the southeast quarter of the southwest quarter of said Section 10; thence South 00°10'32" West along the east line of the southeast quarter of the southwest quarter of said Section 10 for 1310.04 feet to a Utah County monument marking the south quarter corner of said Section 10; thence South 89°59'52" East along the south line of said Section 10 for 2665.49 feet to a Utah County monument marking the southeast corner of Section 10; thence North 00°06'53" East along the east line of said Section 10 for 2607.72 feet to a Utah County monument marking the east quarter corner of said Section 10; thence North 00°06'53" East continuing along the east line of said Section 10 for 1233.76 feet to a point, said point marking the southwest corner of Jay V. Beck and purported to lie on the Salt Lake, Utah County line, all as described in Deed Book 7428 at page 280; thence North 51°02'30" East along said line for 2226.30 feet to a point on the north line of Section 11; thence North 89°05'18" East along the north line of said Section 11 for 3631.04 feet to a stone marking the northeast corner of said Section 11; thence South 00°07'58" East along the east line of said Section 11 for 1330.59 feet to the northeast corner of the south half of the northeast quarter of said Section 11; thence South 89°23'02" West along said north line for 2685.15 feet to the northwest corner of the south half of the northeast quarter of said Section 11; thence South 00°07'39" West for 2624.64 feet to the northwest corner of the south half of the southeast quarter of said Section 11; thence North 89°45'56" East along the north line of the south half of the southeast quarter of said Section 11 for 1342.54 feet to the northeast corner of the southwest quarter of the southeast quarter of said Section 11; thence South 00°15'27" West for 1309.88 feet to the southeast corner of the southwest quarter of the southeast quarter of said Section 11; thence South 00°22'46" East to the east line of the west half of the northeast quarter of Section 14 for 2647.93 feet; thence South 89°33'59" East for 1346.64 feet to the POINT OF BEGINNING;

Containing 3788.5474 acres

AND

Commencing at a stone marking the west quarter corner of Section 9, Township 4 South, Range 1 East, Salt Lake Base and Meridian, said stone bears North 01°16'41" East 2522.05 feet from a monument marking the southwest corner of said section: thence South 89°50'46" East for 2088.51 feet to the POINT OF BEGINNING; thence South 89°50'46" East for 1555.16 feet; thence South 33°50'38" West for 1081.66 feet; thence North 89°50'46" West for 928.86 feet; thence North 01°31'13" West for 900.38 feet to the POINT OF BEGINNING.

Containing 25.6614 acres

LESS AND EXCEPT

That portion of the Southwest Quarter of Section 10, Township 4 South, Range 1 East, Salt Lake Base and Meridian, lying within the following described tract: Beginning at a point North 89°59'01" East 94.14 feet from the Northeast corner of the Southwest Quarter of said Section 10, said point also being on the westerly line of the Parcel owned by U.S. General, Inc. as recorded May 30, 1995 in Book 3688 at Page 1 as Entry No. 33892 in the Office of the Utah County

Recorder; thence along said westerly line following two courses, 1) South 45°26'15" West 130.76 feet to the Quarter Section line; thence 2) South 01°32'14" East along said Quarter Section line 1010.19 feet; thence continuing along the extension of said Westerly line South 01°32'14" East 175.86 feet from the Northeast corner of the Southwest Quarter of said section 10 to a point that is on the North line of the South Half of the Southwest Quarter of said Section 10, being the true point of beginning; thence continuing South 01°32'14" East 1265.58 feet long said Quarter Section line; thence South 89°40'44" East 1531.09 feet; thence North 00°19'16" West 787.08 feet; thence North 30°30'53" West 562.30 feet to the North line of the South Half of the Southwest Quarter of said Section 10; thence North 89°55'44" East 1787.04 feet along said North line to the true point of beginning.

Less and Excepting the following described property:

That portion of the Southeast quarter of Section 10, Township 4 South, Range 1 East, Salt Lake Base and Meridian, said point being North 89°59'01" East 94.14 feet to the Westerly line of the parcel owned by US General as recorded in Book 3688, Page 1, Entry No. 33892 in the Office of the Utah County Recorder; thence following said westerly line the following two courses, 1) South 45°36'15" West 130.76; thence 2) South 01°32'14" East 1010.19 feet: thence continuing along the extension of said westerly line South 01°32'14" East; thence South 01°32'14" East 1265.58 feet; thence South 89°40'44" West 1073.11 feet from the Northeast corner of the Southwest quarter of said Section 10 of the true point of beginning; running thence South 89°40'44" West 57.85 feet; thence North 30°30'55" West 795.60 feet; thence North 00°19'16" West 99.43 feet; thence South 30°30'53" East 910.62 feet to the point of beginning.

Also excepting any portion lying within the bounds of property owned by Draper Irrigation Company, et al. as described in Deed recorded as Entry No. 78737 in Book 3287 at page 239 of Official Records.

Also excepting any portion lying within the bounds of property owned by U.S. General, Inc., et al. as described in Deed recorded as Entry No. 26015 in Book 4236 at Page 602 of Official Records.

LESS AND EXCEPT

That certain real property situated in the northwest quarter of Section 15 and the northeast quarter of Section 16 all in Township 4 South, Range 1 East, Salt Lake Base and Meridian being more particularly described as follows:

Commencing at a Utah County monument marking the north quarter corner of said Section 15; thence South 89°59'56" West along the north line of said Section 15 for 1978.51 feet to a found rebar; said rebar being the POINT OF BEGINNING; thence South 00°00'07" West for 2630.30 feet to a found rebar; thence South 89°59'56" West for 1374.60 feet to a found rebar; thence North 00°00'07" East for 2630.30 feet to a found rebar; thence North 89°59'56" East for 1374.60 feet to the POINT OF BEGINNING.

Containing 83.0030 acres.

LESS AND EXCEPT

A Strip of land Fifty (50.0) Feet wide and included between two lines extended to the property lines and everywhere equally distant Twenty-five (25.0) Feet on each side of that portion of the following described center line of the Alpine-Draper Tunnel between Station 2+29.6 to Station 25+32.6, measured at right angles thereto. Said center line is more particularly described as follows:

Beginning at Station 2+29.6, a point on the Grantor's property, which property is in the West Half of the Northwest Quarter ($W\frac{1}{2}NW\frac{1}{4}$) of Section Twenty-three (23), and the Northeast Quarter of the Northeast Quarter ($NE\frac{1}{4}NE\frac{1}{4}$) of Section Twenty-two (22), all in Township Four (4) South, Range One (1) East, Salt Lake Base and Meridian, from which point the Northwest corner of said Section 23 bears North One Thousand Nine Hundred Eighty-four and Three-tenths (1,984.3) Feet and West Five Hundred Ninety (590.0) Feet; thence North $30^{\circ}30'$ West Twenty-three Hundred Three (2303.0) Feet to Station 25+32.6, a point on the North line of the Grantor's property, from which point the Northeast corner of said Section 22 bears East Five Hundred Seventy-eight and Eight-tenths (578.8) Feet; Containing 2.64 acres, more or less;

AND

A strip of land Fifty (50.0) Feet wide and included between two lines extended to the property lines and everywhere equally distant Twenty-five (25.0) Feet on each side of that portion of the following described center line of the Alpine-Draper Tunnel between Station 86+60.5 to Station 114+90.2, measured at right angles thereto. Said center line is more particularly described as follows:

Beginning at Station 86+60.5, a point on the South line of the Grantor's property in the Southwest Quarter ($SW\frac{1}{4}$) of Section Ten (10), Township Four (4) South, Range One (1) East, Salt Lake Base and Meridian, from which point the Northwest corner of said Section 10 bears North Five Thousand Seventy-eight and Two-tenths (5078.2) Feet and West Twenty-six Hundred Sixty-seven and Eight-tenths (2667.8) Feet; thence North $30^{\circ}30'$ West Twenty-eight Hundred Twenty-nine and Seven-tenths (2829.7) Feet to Station 114+90.2, a point on the North line of the Grantor's property, from which point the Northwest corner of said Section 10 bears North Twenty-six Hundred Forty (2640.0) Feet and West Twelve Hundred Thirty-one and Six-tenths (1231.6) Feet; Containing 3.25 acres, more or less;

AND

A strip of land Fifty (50.0) Feet wide and included between two lines extended to the property lines and everywhere equally distant Twenty-five (25.0) Feet on each side of that portion of the following described center-line of the Alpine-Draper Tunnel between Station 25+32.6 and Station 71+28.5, measured at right angles thereto. Said center line is more particularly described as follows:

Beginning at Station 25+32.6, a point on the South line of the Grantor's property in the Southeast Quarter (SE¼) of Section Fifteen (15), Township Four (4) South, Range One (1) East, Salt Lake Base and Meridian, from which point the Southeast corner of said Section 15 bears East Five Hundred Seventy-eight and Eight-tenths (578.8) Feet; thence North 30°30' West Forty-five Hundred Ninety-five and Nine-tenths (4595.9) Feet to Station 71+28.5) a point on the North line of the Grantor's property, from which point the Southeast corner of said Section 15 bears South Thirty-nine sixty (3960.0) Feet and East Twenty nine Hundred Eleven and Five-tenths (2911.5) Feet; Containing 5.28 acres, more or less.

LESS AND EXCEPT

All property described in this Exhibit "B" which is also described in Exhibit "A" to the Declaration.

EXHIBIT "C"

Land Use Classifications and Neighborhoods

1. OAK VISTA No. 1
 - A. Land Use Classifications
 - (i) Lot A - General Public Use
 - (ii) All Other Lots - Single Family Residential Use
 - B. Neighborhood Designation - All Lots other than Lot A Oak Vista Single Family Residential Neighborhood (comprised of OAK VISTA No. 1 and No. 3 Single Family Lots)
2. OAK VISTA No. 2
 - A. Land Use Classifications
 - (i) Lot 58 - Master Association Use
 - (ii) Lot 59 - General Commercial Use
 - (iii) Lot 60 - Shopping Center Use
 - (iv) Lot 61 - Residential Condominium Development Use, Church use or Single Family Residential Use as determined by Declarant
 - (v) Lot 398 - General Commercial Use or General Public Use as determined by Declarant
 - B. Neighborhood Designation
 - (i) Lots 59 and 60 - Oak Vista Commercial Neighborhood
 - (ii) Lots 61 and 398 - To be designated by Declarant upon determination of use
3. OAK VISTA No. 3
 - A. Land Use Classifications
 - (i) Lots A, B, C, D - General Public Use
 - (ii) All Other Lots - Single Family Residential Use
 - B. Neighborhood Designation - All Lots other than Lots A, B, C, and D Oak Vista Single Family Residential Neighborhood (comprised of OAK VISTA No. 1 and No. 3 Single Family Lots)

BK8332PG4799