



Resolution 2020-13

A RESOLUTION OF THE WILLARD CITY COUNCIL DISSOLVING THE WILLARD CITY WASTE WATER SPECIAL SERVICE DISTRICT

Whereas, the Willard City Waste Water Special Service District was created in August 2013 to service an area within Willard City as shown on Attachment A, and

Whereas the Willard City Waste Water Special Service District never provided waste water service because subsequently Willard City entered into an interlocal agreement with Perry City and created the Perry Willard Waste Water Treatment Facility, and


Whereas the area in Attachment A is now serviced by the Perry Willard Waste Water Treatment Facility, and

Whereas Utah State Code 17D-1-601 provides that a municipality's governing body may by resolution dissolve a special service district if the district is no longer needed for the purposes for which it was created, and


Whereas the Willard City Council finds that the Willard City Waste Water Special Service District is no longer needed to provide sewer service to the area in Willard City described in Exhibit A attached,

Now therefore, be it resolved by the Willard City Council that the Willard City Waste Water Special Service District is hereby dissolved.

Passed this 11 day of June, 2020 by a vote of 4 for and 0 against.


Kenneth Braegger, Mayor Willard City

Attest:


Teri Fellenz, City Recorder

Prepared by Hansen & Associates, Inc.
Consulting Engineers & Land Surveyors

WILLARD CITY CORPORATE BOUNDARY DESCRIPTION

Dated: October 22, 2003


All of Sections 14, 15, 22, 23, 26, 27 and portions of the south half of Sections 10, 11 and the portions of the north half of Sections 34 and 35, all within Township 8 North, Range 2 West of the S.L.B. & M., more particularly described as follows:

Beginning at the northeast corner of said Section 14, and running thence South 15,840 feet more or less along the east lines of Sections 14, 23 & 26 to the southeast corner of said Section 26; thence South along the east line of said Section 35 a distance of 1797.5 feet more or less; thence West (record North $88^{\circ}50'$ West) 10,560 feet more less along a line which is parallel to and 1,797.5 feet more or less south of the north lines of said Sections 35 and 34 to the west line of said Section 34; thence North along said west line of Section 34 a distance of 1,797.5 feet more or less to the northwest corner of said Section 34 (said corner being located within the Willard Bay reservoir area); thence North along the west lines of said Sections 27, 22 and 15 a distance of 15,840 feet more a less to the northwest corner of said Section 15; thence North along the west line of said Section 10 a distance of 761 feet; thence East along a line parallel to and 761 feet North of the north line of said Section 10 to the centerline of the existing Interstate 15 highway; thence Northerly along said centerline a distance of 525 feet more less to the existing Perry City Corporate Boundary; thence East 1,400 feet more or less along said Perry City Corporate Boundary to the east line of the Union Pacific Railroad right-of-way, said point also being of record as the northwest corner of the Fred Barker property parcel No. 02-035-0038; thence Northerly along said east railroad right-of-way line and said Perry City Corporate Boundary a distance of 1,200 feet more less to the northwest corner of the Chet A. Fitzgerald property parcel No. 02-035-0062; thence East along the north line of the Chet A. Fitzgerald property parcels No. 0061 and 0060 and said Perry City Corporate Boundary a distance of 1,900 feet more or less to the east line of said Section 10; thence South along the east line of said Section 10 and said Perry City Corporate Boundary to a point being North 761 feet from the southeast corner of said Section 10; thence East 5,280 feet more less along a line parallel to and 761 feet North of the south line of said Section 11 to the east line of said Section 11; thence South 761 feet along the east line of said Section 11 to the southeast corner of said Section 11. Containing 4,551 acres more or less.

ACKNOWLEDGMENT

State of Utah
County of Box Elder

On this 5th day of June, 2020, Kenneth Braggner personally appeared before me,
____ who is personally known to me,
 whose identity I verified on the basis of D.V.
____ whose identity I verified on the oath/affirmation of _____,
a credible witness,
to be the signer of the foregoing document, and he/she acknowledged that he/she signed it.



Julie Jacobsen
Notary Public
My Commission Expires: March 20, 2023

Attribution Clause: This Certificate is prepared for, and exclusively belongs to, the accompanying document entitled
Resolution 2020-13, which consists of 2 page(s) and is dated 6/11/2020
If this Certificate is appropriated to any document other than the one described herein, it shall be deemed null and void.