

WHEN RECORDED, MAIL TO
AND MAIL TAX NOTICE TO:
Grnobl Eagle Point, LLC
150 North 1050 West
Centerville, UT 84014

ENT 189779:2021 PG 1 of 4
Andrea Allen
Utah County Recorder
2021 Nov 09 04:40 PM FEE 40.00 BY SW
RECORDED FOR US Title Insurance Agency
ELECTRONICALLY RECORDED

SPECIAL WARRANTY DEED

File No: 034436

APN: as to a portion of tax parcel numbers 59-045-0026, 59-045-0113 and 59-045-0114

**Meadowbrook Land, L.L.C, also known as Meadowbrook Land, LLC, as their
interest may appear,**

Grantor(s), of Highland, Utah County, State of Utah, hereby convey(s) and warrant(s) against all who
claim by, through, or under the grantor to

Grnobl Eagle Point, LLC, a Utah limited liability company,


Grantee(s), of Centerville, Davis County, State of Utah, for the sum of ten dollars and other good and
valuable consideration, the following described tract of land in Utah County, Utah, to wit:

***See Exhibit A attached hereto and made a part hereof.**

Subject to easements, restrictions, and rights of way appearing of record or enforceable in law or equity.

Witness the hand(s) of said Grantor(s) this 8th of November, 2021

Meadowbrook Land, L.L.C.,
also known as
Meadowbrook Land, LLC


BY: 
Wayne Patterson, Manager of
Meadowbrook Property Management
LLC, the Manager of Meadowbrook
Land, LLC

STATE OF Utah)

:SS

COUNTY OF Utah)

The foregoing instrument was acknowledged before me the 8 day of November,
2021 by Wayne Patterson as Manager of Meadowbrook Property Management, the Manager of
Meadowbrook Land, LLC, also known as Meadowbrook Land, L.L.C.



Notary Public







EXHIBIT "A"

PARCEL 1:

A PARCEL OF LAND LOCATED IN THE NORTHEAST QUARTER OF SECTION 13, AND THE SOUTHEAST QUARTER OF SECTION 12, TOWNSHIP 6 SOUTH, RANGE 2 WEST, SALT LAKE BASE AND MERIDIAN, SAID PARCEL BEING MORE PARTICULARLY DESCRIBED AS FOLLOWS:

BEGINNING AT THE NORTHWESTERLY CORNER OF THE EAGLE POINT ROAD DEDICATION PLAT BOUNDARY AS RECORDED IN THE UTAH COUNTY RECORDER'S OFFICE AS MAP FILING NO. 14711, SAID POINT BEING NORTH 89°31'09" WEST ALONG THE SECTION LINE 1262.75 FEET AND NORTH 132.70 FEET FROM THE NORTHEAST CORNER OF SECTION 13, TOWNSHIP 6 SOUTH, RANGE 2 WEST, SALT LAKE BASE AND MERIDIAN, AND RUNNING THENCE ALONG THE BOUNDARY OF SAID EAGLE POINT ROAD DEDICATION PLAT THE FOLLOWING THREE (3) COURSES: 1) SOUTH 10°59'59" WEST 126.35 FEET; 2) SOUTHWESTERLY 171.32 FEET ALONG THE ARC OF A 205.00 FOOT RADIUS NON-TANGENT CURVE TO THE LEFT (CHORD BEARS SOUTH 27°38'33" WEST 166.38 FEET); 2) SOUTHWESTERLY 184.65 FEET ALONG THE ARC OF A 3739.09 FOOT RADIUS TANGENT CURVE TO THE RIGHT (CHORD BEARS SOUTH 05°06'53" WEST 184.63 FEET) TO A POINT ON THE NORTHERLY BOUNDARY OF EAGLE POINT TOWNHOMES PLAT "C" ON FILE WITH THE UTAH COUNTY RECORDER'S OFFICE AS ENTRY 169675:2021, THENCE ALONG THE BOUNDARY OF SAID EAGLE POINT PHASE "C" NORTH 82°02'57" WEST 316.86 FEET; THENCE NORTH 09°21'25" EAST 492.90 FEET TO THE SOUTH RIGHT-OF-WAY OF EAGLE MOUNTAIN BOULEVARD; THENCE SOUTHEASTERLY ALONG SAID RIGHT-OF-WAY A DISTANCE OF 359.34 FEET ALONG THE ARC OF A 10046.50 FOOT RADIUS NON-TANGENT CURVE TO THE LEFT (CHORD BEARS SOUTH 77°58'34" EAST 359.32 FEET) TO THE POINT OF BEGINNING.

PARCEL 2:

A PARCEL OF LAND LOCATED IN THE NORTHEAST QUARTER OF SECTION 13, TOWNSHIP 6 SOUTH, RANGE 2 WEST, SALT LAKE BASE AND MERIDIAN, SAID PARCEL BEING MORE PARTICULARLY DESCRIBED AS FOLLOWS: BEGINNING AT A POINT ON THE SOUTHERNMOST CORNER OF PARCEL "B", EAGLE POINT ROAD DEDICATION PLAT, ON FILE WITH THE UTAH COUNTY RECORDER AS ENTRY 69966:2015, SAID POINT BEING NORTH 89°31'09" WEST ALONG THE SECTION LINE 706.51 FEET AND SOUTH 77.76 FEET FROM THE NORTHEAST CORNER OF SECTION 13, TOWNSHIP 6 SOUTH, RANGE 2 WEST, SALT LAKE BASE AND MERIDIAN, AND RUNNING ALONG THE BOUNDARY OF SAID EAGLE POINT ROAD DEDICATION PLAT, NORTH 07°41'24" EAST 122.01 FEET TO THE SOUTHERLY RIGHT-OF-WAY OF EAGLE MOUNTAIN BOULEVARD, THENCE ALONG SAID RIGHT OF WAY SOUTHEASTERLY 315.78 FEET ALONG THE ARC OF A 10046.50 FOOT RADIUS NON-TANGENT CURVE TO THE LEFT; (CHORD BEARS SOUTH 83°12'39" EAST 315.76 FEET); THENCE SOUTH 00°00'01" EAST 771.16 FEET TO THE NORTHERLY RIGHT-OF-WAY OF FALL STREET; THENCE ALONG SAID RIGHT-OF-WAY THE FOLLOWING TWO (2) COURSES: 1) NORTHWESTERLY 40.41 FEET ALONG THE ARC OF A 1450.00 FOOT RADIUS NON-TANGENT CURVE TO THE LEFT (CHORD BEARS NORTH 79°38'31" WEST 40.41 FEET); 2) NORTHWESTERLY 249.10 FEET ALONG THE ARC OF A 1025.00 FOOT RADIUS TANGENT CURVE TO THE LEFT (CHORD BEARS NORTH 85°48'21" WEST 248.49 FEET); THENCE NORTHWESTERLY 29.50 FEET ALONG THE ARC OF A 20.00 FOOT RADIUS TANGENT CURVE TO THE RIGHT (CHORD BEARS NORTH 50°30'49" WEST 26.90 FEET) TO A POINT ON THE EASTERLY RIGHT-OF-WAY OF COSMOS DRIVE, THENCE ALONG SAID RIGHT-OF-WAY THE FOLLOWING TWO (2) COURSES: 1) NORTHEASTERLY 491.59 FEET ALONG THE ARC OF A 1467.78 FOOT RADIUS TANGENT CURVE TO THE RIGHT (CHORD BEARS NORTH 01°20'12" EAST 489.30 FEET); 2) NORTHWESTERLY 163.62 FEET ALONG THE ARC OF A 205.00 FOOT RADIUS TANGENT CURVE TO THE LEFT (CHORD BEARS NORTH 11°56'20" WEST 159.31 FEET) TO THE POINT OF BEGINNING.

ALSO:

BEGINNING AT A POINT ON THE EASTERLY BOUNDARY OF EAGLE POINT PLAT "C" ON FILE WITH THE UTAH COUNTY RECORDER'S OFFICE AS ENTRY 169675:2021, SAID POINT BEING ON THE SOUTHERLY RIGHT-OF-WAY OF FALL STREET, SAID POINT BEING NORTH 89°31'09" WEST ALONG THE SECTION LINE, 745.53 FEET AND SOUTH 797.85 FEET FROM THE NORTHEAST CORNER OF SECTION 13, TOWNSHIP 6 SOUTH, RANGE 2 WEST, SALT LAKE BASE AND MERIDIAN, AND RUNNING THENCE ALONG SAID FALL STREET RIGHT-OF-WAY THE FOLLOWING TWO (2) COURSES: 1) SOUTHEASTERLY 321.06 FEET ALONG THE ARC OF A 975.00 FOOT RADIUS NON-TANGENT CURVE TO THE RIGHT (CHORD BEARS SOUTH 88°16'38" EAST 319.61 FEET); 2) SOUTHEASTERLY 50.22 FEET ALONG THE ARC OF A 1500.00 FOOT RADIUS TANGENT CURVE TO THE RIGHT (CHORD BEARS SOUTH 79°48'10" EAST 50.22 FEET); THENCE SOUTH 170.75 FEET;

EXHIBIT "A"
(Continued)

ENT **189779 : 2021** PG 4 of 4

THENCE NORTH 82°02'57" WEST 353.28 FEET TO THE EASTERLY BOUNDARY OF SAID EAGLE POINT PLAT "C", THENCE ALONG SAID BOUNDARY, NORTH 07°42'38" WEST 141.66 FEET TO THE POINT OF BEGINNING.

Situated in Utah County, State of Utah

APN: 59-045-0026, 59-045-0113 and 59-045-0114