

After Recording Return to:  
644 Union Square  
Sandy, UT 84070

**NOTICE OF REINVESTMENT FEE**

PIONEER HOMEOWNERS ASSOCIATION has a reinvestment fee covenant. The burden of the reinvestment fee covenant is intended to run with the land and to bind successors in interest and assigns. The existence of the reinvestment fee covenant precludes the imposition of additional reinvestment fee covenants on the property described in Exhibit "A" ("Burdened Property"). The reinvestment fee is required to be paid to benefit the Burdened Property.

Association Name and Address: PIONEER HOMEOWNERS ASSOCIATION, PO BOX 1006, OREM UT 84059

Association Phone: 801-235-7368

Association Email: jason@advantagemanagement.com


Duration: The duration of the reinvestment fee is perpetual.

Purpose: The purpose of the reinvestment fee is to cover association expenses, including without limitation: administrative expenses; purchase, ownership, leasing, construction, operation, use, administration, maintenance, improvement, repair, or replacement of association facilities, including expenses for taxes, insurance, operating reserves, capital reserves, and emergency funds; common planning, facilities, and infrastructure expenses; obligations arising from an environmental covenant; community programming; resort facilities; open space; recreation amenities; or charitable expenses.

Reinvestment Fee Amount: The reinvestment fee is subject to change; contact the Association for the current amount.


DATED: May 27, 2010


PIONEER HOMEOWNERS ASSOCIATION

  
\_\_\_\_\_  
By: Samuel E. Bell  
Its: Authorized Representative

STATE OF UTAH        )  
                                  :SS  
County of Salt Lake    )

The execution of the foregoing instrument was acknowledged before me this May 27, 2010 by Samuel E. Bell, as an Authorized Representative of PIONEER HOMEOWNERS ASSOCIATION, who is personally know to me or who has provided an acceptable and adequate identification.

  
\_\_\_\_\_  
Notary Public



**EXHIBIT A**  
**Legal Description**

Lots 1 through 34, Plat B of Pioneer Subdivision, a Performance Development, according to the official plat thereof , as recorded in the Utah County Recorder's office.

Parcel Nos: 49:438:0001 and all other parcels contained in Plat B, Pioneer Subdivision, a Performance Development.

Units 1 through 5, Building A, Units 1 through 9, Building B, Units 1 through 9, Building C, Units 1 through 9, Building D, Units 1 through 6, Building E, Units 1 through 4, Building F, Units 1 through 9, Building G, Units 1 through 4, Building H, Units 1 through 8, Building I, Units 1 through 7, Building J, Units 1 through 9, Building K and all Common Area, Plat C of Pioneer Subdivision, a Performance Development, according to the official plat thereof , as recorded in the Utah County Recorder's office.

Parcel Nos: 49:444:0001 and all other parcels contained in Plat C, Pioneer Subdivision, a Performance Development.

Units 1 through 9, Building A, Units 1 through 6, Building B, Units 1 through 7, Building C, Units 1 through 6, Building D, and all Common Area, Plat D of Pioneer Subdivision, a Performance Development, according to the official plat thereof , as recorded in the Utah County Recorder's office.

Parcel Nos: 49:446:0001 and all other parcels contained in Plat D, Pioneer Subdivision, a Performance Development.

Lots 35 through 57, Plat E of Pioneer Subdivision, a Performance Development, according to the official plat thereof , as recorded in the Utah County Recorder's office.

Parcel Nos: 49:450:0035 and all other parcels contained in Plat E, Pioneer Subdivision, a Performance Development.

Lots 60 through 96, Plat F of Pioneer Subdivision, a Performance Development, according to the official plat thereof , as recorded in the Utah County Recorder's office.

Parcel Nos: 49:491:0060 and all other parcels contained in Plat F, Pioneer Subdivision, a Performance Development.

Lots 8 through 9, Plat G of Pioneer Subdivision, a Performance Development, according to the official plat thereof , as recorded in the Utah County Recorder's office.

Parcel Nos: 49:493:0008 and all other parcels contained in Plat G, Pioneer Subdivision, a Performance Development.