

MEMORANDUM OF LEASE

THIS MEMORANDUM OF LEASE (the "Memorandum") is made and entered into as of the 15th day of December, 1986, by and between (i) WILMINGTON TRUST COMPANY, a Delaware banking corporation, and WILLIAM J. WADE, not in their individual capacities but solely as trustees (collectively the "Owner Trustee" or the "Lessor") under a Trust Agreement dated as of December 15, 1986, among the Owner Trustee and the CIT GROUP/FACTORING MANUFACTURERS HANOVER, INC., a New York corporation, as Owner Participant, and (ii) WILLIAMS TELECOMMUNICATIONS COMPANY, a Delaware corporation (the "Lessee").

RECITALS:

A. The Lessor and the Lessee have entered into a Lease Agreement dated as of December 15, 1986 (the "Lease"), pursuant to which the Lessor has leased a certain telecommunications facility more particularly described in Annex A hereto (the "Facility") to the Lessee.

B. The Facility is located on the real property more particularly described in Annex B hereto (the "Right of Way").

C. The Lessor and the Lessee desire to evidence of record that the Facility has been leased by the Lessor to the Lessee.

RECORDED IN BOOK 57 PAGE 476
REQUEST of *Passano, Bell, & Latimer*
FEE *Betty L. Green, Morgan Co. Recy*
v. 100-50 By *Betty L. Green* BOOK M 57 PAGE 476

AGREEMENTS

NOW, THEREFORE, in consideration of the premises, and for other good and valuable consideration, the receipt and sufficiency of which are hereby acknowledged, the Lessor and the Lessee agree as follows:

1. The Lessor has leased to the Lessee, and the Lessee has leased from the Lessor, the Facility that is located on the Right of Way for a primary term (the "Primary Term") of fifteen (15) years commencing on December 31, 1986 and ending on December 31, 2001, subject to the renewal and purchase options described below and at the rent and upon the other terms and conditions set forth in the Lease.

2. Upon compliance with the procedure set forth in the Lease, and subject to the terms and conditions set forth therein, the Lessee may, at its option, renew the lease of the Facilities at the end of the Primary Term for a renewal term (the "Renewal Term") that, in the aggregate, consists of not more than three (3) two and one-half-year renewal periods ending not later than June 30, 2009, at the rent and upon the other terms and conditions set forth in the Lease.

3. Upon compliance with the procedure set forth in the Lease, and subject to the terms and conditions set forth therein, the Lessee shall have the right to purchase the Facility on the last day of the Primary Term or the Renewal Term at the price and upon the other terms and conditions set forth in the Lease.

4. The Lessor and the Lessee each ratify and confirm the terms, provisions and covenants of the Lease and acknowledge and agree that the same are in full force and effect as therein written.

5. The Lessor and the Lessee agree that the Facility constitutes personal property and that the Lessor has the unlimited right, subject only to the provisions of the Lease, to remove the Facility from the Right of Way at any time and from time to time.


6. This Memorandum is executed by the Lessor and the Lessee for the sole purpose of evidencing of record the existence of the Lease and shall not alter, affect, amend or change any term, provision or covenant set forth in the Lease.

IN WITNESS WHEREOF, the Lessor and the Lessee have each caused this Lease to be duly executed and delivered and their corporate seals to be hereunto affixed by their respective officers hereunto duly authorized as of the day and year first above written.


Attest: 

[SEAL]

WILMINGTON TRUST COMPANY,
not in its individual capacity
but solely as trustee under the
Trust Agreement referred to herein

By  _____
Title: Vice President

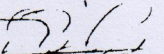
WILLIAM J. WADE,
not in his individual capacity
but solely as trustee under the
Trust Agreement referred to herein

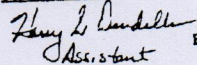
 _____

Attest: 

[SEAL]

WILLIAMS TELECOMMUNICATIONS COMPANY

By  _____
Title: Vice President

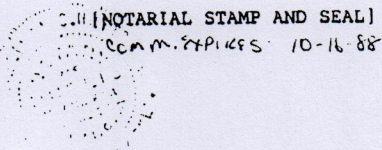

Assistant
Secretary

STATE OF OKLAHOMA)
TULSA : ss:
COUNTY OF OKLAHOMA)

Before me personally appeared David R. Bishop, personally known to me to be the person whose name is subscribed to the foregoing instrument as the designated officer of WILLIAMS TELECOMMUNICATIONS COMPANY, one of the corporations named in said instrument, and personally known to me to be such officer of said corporation, and acknowledged to me that he executed said instrument for the purposes and consideration therein expressed and in the capacity therein stated, for and on behalf of and as the act and deed of said corporation.

IN WITNESS of which I have hereunto set my hand and official seal, this 27th day of January, 1987.

Melvin S. Hutton
Notary Public



STATE OF DELAWARE)
 : ss:
COUNTY OF NEW CASTLE)

Before me personally appeared William B. Sowden, III, personally known to me to be the person whose name is subscribed to the foregoing instrument as the designated officer of WILMINGTON TRUST COMPANY, one of the corporations named in said instrument, and personally known to me to be such officer of said corporation, and acknowledged to me that he executed said instrument for the purposes and consideration therein expressed and in the capacity therein stated, for and on behalf of and as the act and deed of said corporation.

IN WITNESS of which I have hereunto set my hand and official seal, this 21 day of January, 1987.

Marie C. Luce

Notary Public


[NOTARIAL STAMP AND SEAL]
NOTARY PUBLIC
My Commission expires September 10, 1990

STATE OF DELAWARE)
) ss:
COUNTY OF NEW CASTLE)

Before me personally appeared WILLIAM J. WADE,
personally known to me to be the person whose name is
subscribed to the foregoing instrument and acknowledged to
me that he executed said instrument for the purposes and
consideration therein expressed, for and on his own behalf
and as his act and deed.

IN WITNESS of which I have hereunto set my hand and
official seal, this 21 day of January, 1987.

Richard W. White
Notary Public
MY COMMISSION EXPIRES
JULY 5, 1988



[NOTARIAL STAMP AND SEAL]

ANNEX A
DESCRIPTION OF FACILITY

"Facility" shall mean, except as expressly hereinafter noted, the entire fiber optics telecommunications system comprising approximately 1,080 route miles starting in Fairfax, Kansas and ending in Salt Lake City, Utah, and running through the States of Kansas, Colorado, Wyoming and Utah and the spur line intersecting the main line in the NW/4 NW/4 SE/4 of Section 12, T12S, R16E, Shawnee County, Kansas, and running north approximately 6.7 miles to space Lessee has leased in a building designated as Building 4 of Townsite Office Park, Topeka, Kansas. The Facility begins inside a concrete building located in the SE/4 NE/4 of Section 34, T10S, R25E, Wyandotte County, Kansas and ends in the office of the Mountain States Telephone and Telegraph Company located at 70 South State Street, Salt Lake City, Utah. The Facility is installed along the Right of Way and includes the following: (i) the fiber optic cable manufactured by Siecorm Company and included in such system, (ii) all cable ducts or conduits through which such cable runs (excluding all steel pipelines), (iii) the associated splice boxes, splice vaults and other associated concrete structures constructed by or for Lessee and used to protect, or provide splicing space for, the fiber optic cable, together with all manhole and handhole covers relating thereto, (iv) electrical power facilities, including electrical distribution panels, lighting, wiring and other related apparatus attached to or within the Facility (excluding any meters owned by other Persons), (v) heating, ventilating and air conditioning equipment, (vi) metal enclosures (sometimes referred to as the regeneration stations) containing the Electronics together with the concrete slabs to which the enclosures are attached, (vii) auxiliary generators, batteries, battery-charging equipment, telephone equipment and other related equipment used on the Closing Date by Lessee on the Right of Way, and (viii) any other property the title to which vests in Lessor pursuant to the terms of the Lease. The Facility specifically excludes the Electronics, the concrete block building located at the beginning point of the Facility (as described above) and the concrete block building located in the NE/4 of Section 32, T15N, R120W, Uinta County, Wyoming.

ANNEX B
DESCRIPTION OF THE RIGHT OF WAY

ASSESSMENT LIST
Morgan County, Utah

X = Nonstandard
C = Condemnation

Tract	County	Grantor	Section	Township	Range	Instr. Date	Recording Date
P 5117 A Section 19, Township 6 North, Range 8 East and Section 24, 25, 26, 27, 28, 29, and 31, Township 6 North, Range 6 East, and Section 36 and 35, Township 6 North, Range 6 East, Morgan County, Utah	Morgan	Deseret Title Holding Co.	Various	6 North	8/7/6 East	8-16-86	
P 5117 B Section 2, 3, 4, 7, 8, 9, and 18, Township 5 North, Range 6 East, and Section 10, 11, 13, and 14, Township 5 North, Range 5 East, Morgan County, Utah	Morgan	Lot Creek Ranch Corp.	Various	5 North	6/5 East		
P 5128, P 5117 A Section 10, Township 5 North, Range 5 East, and N/4 Section 10, Township 5 North, Range 5 East, and S/2 Section 10, Township 5 North, Range 5 East, Morgan County, Utah	Morgan	First Security Bank of Utah for	10	5 North	5 East	X	
P 5129, P 5130, P 5131, P 5224, P 5229, P 5221	Morgan	U.S.A.	10/19/8/16/27	5 North	5/2 East	7-31-86	Grant
S/2 NW/4 Section 10, Township 5 North, Range 5 East, N/2 Section 9, Township 5 North, Range 5 East, E/2 Section 8, Township 5 North, Range 5 East, SW/4 SE/4 Section 26, Township 5 North, Range 1 East, SE/4 SW/4 Section 27, Township 5 North, Range 1 East, and S/2 SW/4 of Section 27, Township 5 North, Range 1 East, Morgan County, Utah	Morgan	R. T. Phillips, et al	8	5 North	5 East	8-18-86	M55/150
P 5133 S/2 S/2 Section 8, Township 5 North, Range 5 East, Morgan County, Utah	Morgan	R. T. Phillips, et al	8	5 North	5 East	8-18-86	M55/130
P 5134, P 5136 N/2 Section 17, Township 5 North, Range 5 East, and SE/4 SE/4 Section 16, Township 5 North, Range 5 East, Morgan County, Utah	X Morgan	Glen F. & Beverly E. Oward	17/18	5 North	5 East	8-13-86	M55/130
P 5135, P 5137 SE/4 SE/4 Section 16, Township 5 North, Range 5 East, and Section of Section 24-37-38, Township 5 North, Range 4 East, and N/2 N/2 Section 19, Township 5 North, Range 5 East, Morgan County, Utah	C Morgan	Paul C. & Janene C. Toome	16/24-37-38/19	5 North	5/4 East		Condemn 2374

Tract	County	Grantor	Section	Township	Range	Inst.	
						Date	Recording Date
P 5138, P 5143 M54/262	Morgan	Charles I. & Jewel V. Pentz	25/24-37-38/4/3/24-39	5/4 North	4 East	6-27-86	
NW/4 Section 25 and Section 36 of Section 24-37-38, Township 5 North, Range 4 East, and Lots 1 and 6 and the SE/4 NE/4 of Section 4 and Lots 7 and 13 in Section 3, Township 4 North, Range 4 East, and Lot 13 Section 34-39, Township 5 North, Range 4 East Morgan County, Utah							
P 5139, P 5141	X Morgan	Richard C. & Valene S. Jernace	35/26/24	5 North	4 East	8-28-86	M55/332
Section 35 and Section 26, Township 5 North, Range 4 East, and Section 34, Township 5 North, Range 4 East, Morgan County, Utah							
P 5140	Morgan	Milan D. Swilior, et al	35	5 North	4 East	4-23-86	M53/248
W/2 NW/4 Section 35, Township 5 North, Range 4 East, Morgan County, Utah							
P 5142	Morgan	Estate of M. J. Toome	34-39	5 North	4 East	3-12-86	M54/29
Section 39 of Section 34-39, Township 5 North, Range 4 East, Morgan County, Utah							
P 5144	X Morgan	Melvin Wayne & Mabel M.C. Crouch	9/4	4 North	4 East	7-29-86	M55/57
Section 9 and Section 4, Township 4 North, Range 4 East, Morgan County, Utah							
P 5145	X Morgan	Ronald W. & Delaine B. Crouch	9	4 North	4 East	7-30-86	M55/51
SW/4 Section 9, Township 4 North, Range 4 East, Morgan County, Utah							
P 5146, P 5148, P 5150, P 5155	X Morgan	M. R. Wilde & Sons Co.	17/20/24	4 North	4/3 East	7-29-86	M55/41
Section 17, Township 4 North, Range 4 East, NW/4 SW/4 Section 20, Township 4 North, Range 4 East, and Lot 14, Section 24, Township 4 North, Range 3 East, Morgan County, Utah							
P 5147, P 5149	Morgan	J. W. Toome Trust	17/20	4 North	4 East	7-2-86	M54/268
SE/4 NE/4 Section 17, Township 4 North, Range 4 East, and NW/4 Section 20, Township 4 North, Range 4 East, Morgan County, Utah							
P 5151, P 5152	X Morgan	Ideal Cement Co.	19/24	4 North	4/3 East	5-13-66	M51/389
Lots 1 and 4, SE/4, and SE/4 NE/4 Section 19, Township 4 North, Range 4 East, and Lots 9 and 10 Section 24, Township 4 North, Range 3 East, Morgan County, Utah							

Tract	County	Grantor	Section	Township	Range	Inst. Date	Recording File
P 5153, P 5156 Lot 11 Section 24, Township 4 North, Range 3 East, and Lot 13 Section 24, Township 4 North, Range 3 East, Morgan County, Utah	Morgan	BLM	24	4 North	3 East	7-31-86	Grant
P 5157, P 5160, P 5162 Lot 16 in Section 23, Township 4 North, Range 3 East, S/2 Section 27, Township 4 North, Range 3 East, and SE/4 SW/4 and SW/4 SE/4 Section 28, Township 4 North, Range 3 East, Morgan County, Utah	Morgan	Ereanbeck Enterprises	23/27/28	4 North	3 East	4-25-86	MS4/49
P 5158 Lot 1 NE/4 Section 27, Township 4 North, Range 3 East, Morgan County, Utah	Morgan	Queenie W. Porter	27	4 North	3 East	4-14-86	MS4/81
P 5159 Lot 1 NE/4 Section 27, Township 4 North, Range 3 East, Morgan County, Utah	Morgan	Margaret Taggart	27	4 North	3 East	4-14-86	MS4/132
P 5161, P 5163, P 5164 SE/4 SE/4 Section 28, Township 4 North, Range 3 East, SW/4 Section 28, Township 4 North, Range 3 East, and S/2 S/2 Section 29, Township 4 North, Range 3 East, Morgan County, Utah	Morgan	J. E. Nees & Sons Co.	28/29	4 North	3 East	4-17-86	MS4/145
P 5165 S/2 SE/4 Section 30 and S/2 SW/4 Section 29, Township 4 North, Range 3 East, Morgan County, Utah	Morgan	FrankLewis Tomka Fam.Trsts. 1/2 ea	30/29	4 North	3 East	3-20-86	MS2/602
P 5166 NE/4 NW/4 and NW/4 NE/4 Section 31, Township 4 North, Range 3 East, Morgan County, Utah	Morgan	Frank, Flora, Lewis, & Ruth Tomka	31	4 North	3 East	3-20-86	MS3/01
P 5167-1 N/2 Section 31, Township 4 North, Range 3 East, and NE/4 Section 36, Township 4 North, Range 2 East, Morgan County, Utah	Morgan	Don Willey and Sidney Stewart Est	31/36	4 North	3/2 East	5-13-86	MS4/40
P 5167-2 S/2 Section 31, Township 4 North, Range 3 East, and NE/4 Section 36, Township 4 North, Range 2 East, Morgan County, Utah	Morgan	Don Willey and Sidney Stewart Est	31/36	4 North	3/2 East	5-14-86	MS4/43

List of Lites

Tract	County	Grantor	Section	Township	Range	Inst. Date	Recording No.
P 5168, P 5224, P 5226	Morgan	UPRR	36/28	4/5 North	2/1 East	8-1-86	N/A
N/2 Section 36, Township 4 North, Range 2 East, N/2 S/2 Section 28, Township 5 North, Range 2 East, and X/2 S/2 Section 28, Township 5 North, Range 1 East, Morgan County, Utah							
P 5170	Morgan	Estate of J. E. & Thelma Rees	26	4 North	2 East	3-13-86	M52/599
N/2 NW/4 Section 26, Township 4 North, Range 2 East, Morgan County, Utah							
P 5171	X Morgan	John D. Porter Revocable Trust	22/27/26	4 North	2 East	3-22-86	M53/5
S/2 Section 22, Section 27, and Section 26, Township 4 North, Range 2 East, Morgan County, Utah							
P 5172	Morgan	Mavis & Wallace Stoddard	22	4 North	2 East	5-9-86	M54/33
S/2 Section 22, Township 4 North, Range 2 East, Morgan County, Utah							
P 5173	Morgan	R. Lyle & Sharon Porter	22	4 North	2 East	4-17-86	M53/136
SW/4 Section 22, Township 4 North, Range 2 East, Morgan County, Utah							
P 5174	X Morgan	Cari & Martha Thompson	22	4 North	2 East	7-10-86	M54/378
N/2 W/2 Section 22, Township 4 North, Range 2 East, Morgan County, Utah							
P 5175	Morgan	Dean W. & Michael D. Morgan	21	4 North	2 East	5-2-86	M54/35
SE/4 NE/4 Section 21, Township 4 North, Range 2 East, Morgan County, Utah							
P 5176, P 5181	Morgan	Dean W. & Helen R. Morgan	21/16	4 North	2 East	5-2-86	M54/37
N/2 NE/4 Section 21, Township 4 North, Range 2 East, and W/2 and SE/4 Section 16, Township 4 North, Range 2 East, Morgan County, Utah							
P 5177	Morgan	Doyle & Betty Heiner	16	4 North	2 East	4-12-86	M52/595
SE/4 Section 16, Township 4 North, Range 2 East, Morgan County, Utah							
P 5178	Morgan	Jerry D. Wilde	16	4 North	2 East	3-12-86	M53/3
S/2 S/2 Section 16, Township 4 North, Range 2 East, Morgan County, Utah							
P 5179	Morgan	Dean W. Morgan & Katherine Paulsen	16	4 North	2 East	5-2-86	M54/204
SW/4 Section 16, Township 4 North, Range 2 East, Morgan County, Utah							

BOOK M 57 PAGE 48

Assignment made
date of Utah.

Tract	County	Grantor	Section	Township	Range	Inst. Date	Recording Inst.
P 5180 SW/4 Section 16, Township 4 North, Range 2 East, Morgan County, Utah	Morgan	Berbert C. Olsen	16	4 North	2 East	4-4-86	M53/18
P 5182 SW/4 NW/4 Section 16, Township 4 North, Range 2 East, Morgan County, Utah	Morgan	Arnold & Olga J. Hannum	16	4 North	2 East	3-20-86	M52/997
P 5183 NE/4 Section 17 and NW/4 Section 16, Township 4 North, Range 2 East, Morgan County, Utah	Morgan	Helen Anderson	17/16	4 North	2 East	4-5-86	M53/22
P 5184 NE/4 Section 17, Township 4 North, Range 2 East, Morgan County, Utah	Morgan	Don & Berbert Crittenden	17	4 North	2 East	7-17-86	M54/40
P 5185 SW/4 SE/4 Section 8 and NE/4 Section 17, Township 4 North, Range 2 East, Morgan County, Utah	Morgan	Wardell Farms, Inc.	17	4 North	2 East	4-10-86	M53/25
P 5186, P 5187 N/2 NE/4 Section 17, Township 4 North, Range 2 East, and SE/4 Section 8, Township 4 North, Range 2 East, Morgan County, Utah	Morgan	Elia Easmus, et al	17/8	4 North	2 East	4-17-86	M53/142
P 5188 SW/4 SE/4 and SE/4 SE/4 Section 8, Township 4 North, Range 2 East, Morgan County, Utah	Morgan	Steven M. & Bonnie B. Studdert	8	4 North	2 East	5-21-86	M54/206
P 5189 SH/4 Section 8, Township 4 North, Range 2 East, Morgan County, Utah	Morgan	George & Myrtle Fearm	8	4 North	2 East	4-3-86	M52/491
P 5190, P 5191 W/2 Section 8, Township 4 North, Range 2 East, and NE/4 NE/4 Section 7, Township 4 North, Range 2 East, Morgan County, Utah	Morgan	Roger & Karen Bigler	8/7	4 North	2 East	4-4-86	M53/20
P 5192-1, P 5193-1 NE/4 NE/4 Section 7, Township 4 North, Range 2 East, and SE/4 Section 8, Township 4 North, Range 2 East, Morgan County, Utah	Morgan	Roland F. Bohman	7/6	4 North	2 East	4-16-86	M53/32
P 5192-2, P 5193-2 NE/4 NE/4 Section 7, Township 4 North, Range 2 East, and SE/4 Section 8, Township 4 North, Range 2 East, Morgan County, Utah	Morgan	Roland F. Bohman	7/6	4 North	2 East	4-3-86	M53/30

Tract	County	Grantor	Section	Township	Range	Inst. Date	Recording Date
P 5194 SE 1/4 Section 6, Township 4 North, Range 2 East, Morgan County, Utah	Morgan	Frank W. Bohman	6	4 North	2 East	4-9-86	M53/41
P 5195, P 5205, P 5206, P 5208 SE 1/4 Section 6, Township 4 North, Range 2 East, NW 1/4 NW 1/4 Section 6, Township 4 North, Range 2 East, SW 1/4 SW 1/4 Section 31, Township 5 North, Range 1 East, and SW 1/4 SW 1/4 Section 31, Township 5 North, Range 2 East, Morgan County, Utah	Morgan	Joann Whittier, et al	6/31	4 1/2 North	2 1/2 East	7-13-86	M54/372
P 5196 SE 1/4 NW 1/4 and NW 1/4 SE 1/4 Section 6, Township 4 North, Range 2 East, Morgan County, Utah	Morgan	Russ & Loretta Carrigan	6	4 North	2 East	4-10-86	M53/34
P 5197 SW 1/4 NW 1/4 Section 6, Township 4 North, Range 2 East, Morgan County, Utah	Morgan		6	4 North	2 East	X	
P 5198 NW 1/4 Section 6, Township 4 North, Range 2 East, Morgan County, Utah	Morgan	Whitaker Family Partnership	6	4 North	2 East	7-18-86	M54/38
P 5199 NE 1/4 Section 6, Township 4 North, Range 2 East, Morgan County, Utah	Morgan	Reynold F. & Karen M. Kemp	6	4 North	2 East	4-3-86	M52/593
P 5200 E 1/2 NW 1/4 Section 6, Township 4 North, Range 2 East, Morgan County, Utah	Morgan	Donald C. & Valerie Whitaker	6	4 North	2 East	4-3-86	M53/16
P 5201 NW 1/4 Section 6, Township 4 North, Range 2 East, Morgan County, Utah	Morgan	Rex L. & Sandra W. Jensen	6	4 North	2 East	4-3-86	M53/10
P 5202 NE 1/4 Section 6, Township 4 North, Range 2 East, Morgan County, Utah	Morgan	Elden G. & Lois Chard	6	4 North	2 East	4-3-86	M53/13
P 5203 NW 1/4 Section 6, Township 4 North, Range 2 East, Morgan County, Utah	Morgan		6	4 North	2 East	X	
P 5204 NE 1/4 Section 6, Township 4 North, Range 2 East, Morgan County, Utah	Morgan	Bohman Trust	6	4 North	2 East	4-71-86	M53/140

BOOK M 57 PAGE 490

<u>Tract</u>	<u>County</u>	<u>Grantor</u>	<u>Section</u>	<u>Township</u>	<u>Range</u>	<u>Instr. Date</u>	<u>Recording Date</u>
P 5207 SW/4 SW/4 Section 31, Township 5 North, Range 2 East, Morgan County, Utah	Morgan	Vern W. Young	31	5 North	2 East	4-12-86	M53/28
P 5209 SW/4 SW/4, Section 31, Township 5 North, Range 2 East, Morgan County, Utah	Morgan		31	5 North	2 East		
P 5211 E/2 SE/4 Section 36, Township 5 North, Range 1 East and NW/4 SW/4 Section 31, Township 5 North, Range 2 East, Morgan County, Utah	Morgan	Debra A. Sessions Family Trust	36/31	5 North	1/2 East	4-3-86	M53/36
P 5212 N/2 Section 36, Township 5 North, Range 1 East, Morgan County, Utah	Morgan	Randy F. Sessions Family Trust	36	5 North	1 East	4-3-86	M53/39
P 5213-1, P 5215-1 N/2 NE/4 Section 35, Township 5 North, Range 1 East, S/2 S/2 Section 26, Township 5 North, Range 1 East, Morgan County, Utah	X Morgan	Barbara Gillespie	35/26	5 North	1 East	4-1-86	M53/137, 126
P 5213-2, P 5215-2 N/2 NE/4 Section 35, Township 5 North, Range 1 East, and S/2 S/2 Section 26, Township 5 North, Range 1 East, Morgan County, Utah	X Morgan	Clyde H. & Harold H. Gailley	35/26	5 North	1 East	3-18-86	M53/228, 122
P 5213-3, P 5215-3 N/2 NE/4 Section 35, Township 5 North, Range 1 East, and S/2 S/2 Section 26, Township 5 North, Range 1 East, Morgan County, Utah	X Morgan	J. Genete Barnes	35/26	5 North	1 East	3-27-86	M53/130, 124
P 5216 SE/4 Section 27, Township 5 North, Range 1 East, Morgan County, Utah	X Morgan	Clyde H. & Harold J. Gailley	27	5 North	1 East	3-18-86	M53/134
P 5217 SW/4 SE/4 Section 27, Township 5 North, Range 1 East, Morgan County, Utah	Morgan	J. W. & Thornley K. Swan	27	5 North	1 East	7-23-86	M54/405
P 5220 SE/4 SW/4 Section 27, Township 5 North, Range 1 East, SE/4 SW/4 Section 27, Township 5 North, Range 1 East, and SW/4 SW/4 Section 27, Township 5 North, Range 1 East, Morgan County, Utah	Morgan	Thornley K. Swan	27	5 North	1 East	7-23-86	M54/407

Assignment
State of Utah

Inst. Date Recording Date
7-31-86 Grant

Range
1 East

Township
5 North

Section
28

County Grantor
Morgan U.S.A.
N/2 S/2 Section 28, Township 5 North, Range 1 East, Morgan County, Utah

Tract
P 5225

<u>Tract</u>	<u>Name</u>	<u>Grantor</u>	<u>Section</u>	<u>Township</u>	<u>Range</u>	<u>County/State</u>	<u>Inst. Date</u>	<u>Recording Date</u>
RS #10	Trafl Canyon	Paul C. & Janene Doone	19	5 North	5 East	Morgan, UT	8-19-86	
A tract of land located in the Northwest Quarter (NW/4) of Section 19, Township 5 North, Range 5 East.								

Recording
Date

Inst.
Date

County/State

Range

Township

Section

Grantor

Name

27 5 North 1 East Morgan, VT 8-13-86
A tract of land located in the Southeast Quarter of the Southwest Quarter of Section 27, Township 5 North, Range 1 East.