

When Recorded Mail To:
Robyn Casper
6351 N Trappers Loop Road
Morgan, Utah 84050

Ent 136966 Bk 324 Pg 648
Date: 22-DEC-2015 9:51:05AM
Fee: \$13.00 Check
Filed By: BDN
BRENDA NELSON, Recorder
MORGAN COUNTY
For: WOODY JACQUELINE

WARRANTY DEED

Paul F. Warner and Beverly P. Warner, Trustees of the Paul and Beverly Warner Family Trust Dated March 6, 2007,
grantors,

hereby CONVEY(S) AND WARRANT(S) to

Dale Casper and Robyn Casper, husband and wife as joint tenants,
grantees,

of Morgan, Utah 84050

for the sum of Ten Dollars (\$10.00) and other good and valuable consideration, the following tract of land in
Morgan County, Utah:

SEE EXHIBIT "A" ATTACHED HERETO


Serial Number: Part of parcel 03-005-019 and 00-0002-5757

Subject to easements, restrictions and rights of way of record.

WITNESS, the hands of said grantors, December 17, 2015


Signed in the presence of:

PAUL F. WARNER AND BEVERLY P. WARNER, TRUSTEES
OF THE PAUL AND BEVERLY WARNER FAMILY TRUST
DATED MARCH 6, 2007



Paul F. Warner Trustee

State of Utah

County of Morgan


Beverly P. Warner Trustee

On the 17th day of December, 2015, personally appeared before me, Paul F. Warner and Beverly P. Warner,
Trustees of the Paul and Beverly Warner Family Trust Dated March 6, 2007, being the signer(s) of the instrument
herein and who duly acknowledged to me that he/she/they executed the same.


Notary Public




EXHIBIT A

BOUNDARY DESCRIPTION – PARCEL B

A TRACT OF LAND SITUATED IN THE SOUTHEAST QUARTER OF SECTION 23, TOWNSHIP 5 NORTH, RANGE 1 EAST, SALT LAKE BASE AND MERIDIAN, U.S. SURVEY, MORGAN COUNTY, UTAH, BEING MORE PARTICULARLY DESCRIBED AS FOLLOWS:

COMMENCING AT THE SOUTHEAST CORNER OF SAID SECTION 23 WHICH BEARS SOUTH 00°16'46" WEST (BASIS OF BEARING) 5281.28 FEET FROM THE NORTHEAST CORNER OF SAID SECTION 23;

THENCE NORTH 90°00'00" WEST 420.00 FEET ALONG THE SOUTH LINE OF WARNER SUBDIVISION TO THE SOUTHWEST CORNER OF LOT 1 OF SAID SUBDIVISION;

THENCE NORTH 24°15'18" WEST 664.56 FEET ALONG THE WEST LINE OF SAID WARNER SUBDIVISION THE TRUE POINT OF BEGINNING;

THENCE SOUTH 58°45'48" WEST 732.76 FEET TO A REBAR AND CAP PLACED ON THE WEST LINE OF THE SOUTHEAST QUARTER OF THE SOUTHEAST QUARTER OF SECTION 23;

THENCE NORTH 00°02'24" EAST 528.93 FEET ALONG SAID WEST LINE TO A REBAR AND CAP;

THENCE NORTH 69°16'17" EAST 634.81 FEET TO THE NORTHWEST CORNER OF LOT 2, WARNER SUBDIVISION;

THENCE SOUTH 04°57'47" EAST 375.03 FEET ALONG THE WEST LINE OF SAID SUBDIVISION TO THE POINT OF BEGINNING;

CONTAINING 6.43 ACRES.