

E 2312956 B 4387 P 40-108
RICHARD T. MAUGHAN
DAVIS COUNTY, UTAH RECORDER
10/12/2007 08:35 AM
FEE \$256.00 Pgs: 69
DEP RTT REC'D FOR CLINTON CITY

WHEN RECORDED RETURN TO:
Ivory Development, LLC
Vic Arnold
1544 Woodland Park Dr., Suite 300
Layton, Utah 84041
(801) 747-7440

13-273-0001 thru 0013

D

**DECLARATION OF COVENANTS, CONDITIONS, AND RESTRICTIONS,
AND RESERVATION OF EASEMENTS
FOR
CRANE FIELD ESTATES (PRUD), No. 1
A Utah Mixed Use Development**

This Declaration of Covenants, Conditions, and Restrictions, and Reservation of Easements for CRANE FIELD ESTATES (PRUD), a Utah Mixed Use Development (the "Declaration") is made and executed by Ivory Development, LLC, of 1544 Woodland Park Dr., Suite 300, Layton, Utah 84041 (the "Declarant").

RECITALS

- A. The Property is an area featuring unique and distinctive terrain;
- B. By subjecting the Property to this Declaration, it is the desire, intent and purpose of Declarant to create a community in which beauty shall be substantially preserved, which will enhance the desirability of living on that real estate subject to this Declaration, and which will increase and preserve the utility, attractiveness, quality and value of the lands and improvements therein.
- C. This Declaration affects that certain real property located in the City of Clinton in Davis County, Utah described with particularity in Article II below (the "Property").
- D. Declarant is the owner of the Property.
- E. Declarant has constructed or is in the process of constructing upon the Property a mixed use development which shall include approximately one (1) acre of commercial property, single family dwelling residential lots, one cluster development of sixty (60) lots, two "Club Ivory" sites, one "Ivory Playground" (which may become a "Club Ivory"), common area and facilities, and other improvements of a less significant nature. The construction will be completed in accordance with the approved development plan, as amended, and the final Final Plat to be recorded concurrently herewith.
- F. Declarant intends to sell to various purchasers the fee title to the individual Lots contained in the Property and a corresponding membership interest in the Association who will own the Common Area and Facilities, subject to the approved development plan, as amended, and Project Documents.

G. The Project is to be known as "CRANE FIELD ESTATES (PRUD)."

H. Declarant desires, by filing this Declaration and a Final Plat, to submit the Property and all improvements now or hereafter constructed thereon to the provisions and protective covenants set forth in the Project Documents.

I. Since the completion of the PROJECT may be in phases, the completed PROJECT will consist of the original phase and all subsequent phases.

J. The development of the Project shall be in accordance with the Development Agreement for CRANE FIELD ESTATES (PRUD) recorded in the Office of the Davis County Recorder on February 26, 2007 as Entry Number 2247621 in Book 4227 at Page 2233, as amended, which is incorporated herein by this reference (the "Development Agreement").

COVENANTS, CONDITIONS, AND RESTRICTIONS

NOW, THEREFORE, for the reasons recited above and subject to the covenants, conditions and restrictions set forth below, Declarant hereby makes the following declaration:

I. DEFINITIONS

When used in this Declaration (including in that portion hereof entitled "Recitals"), each of the following terms shall have the meaning indicated. Terms defined in the Declaration shall have the same meaning as set forth therein unless the context clearly requires otherwise.

1.1 The term Accessory Building shall mean and refer to any structure which (1) is not the preliminary structure, (2) contains at least 120 square feet, (3) requires a building permit, (4) is not a shed, shack or other out-building (for which a building permit is not required), and (5) qualifies as such under the totality of the circumstances in the opinion of the Architectural Review Committee and thus requires a letter of approval from the ARC prior to submission of a building permit application.

1.2 The term Additional Charges shall mean and refer cumulatively to all collection and administrative costs, including but not limited to all attorneys fees, late charges, accruing interest, service fees, filing and recordation fees, and other expenditures incurred or charged by the Association.

1.3 The term Architectural Review Committee shall mean the person or persons appointed to review the designs, plans, specifications, homes, architecture, fencing, and landscaping within PROJECT(the "ARC").

1.4 The term Area of Common Responsibility shall mean and refer to the area which the Association is responsible to maintain, repair and replace.

1.5 The term Area of Personal Responsibility shall mean and refer to the area which the Owner is responsible to maintain, repair and replace.

1.6 The term Articles of Incorporation shall mean and refer to the Articles of Incorporation of the Association on file or to be filed with the Utah Department of Commerce.

1.7 The term Assessment shall mean and refer to an amount assessed or imposed by the Association.

1.8 The term Association shall mean and refer to the association of Owners at the PROJECT taken or acting as a group in accordance with this Declaration.

1.9 The term Board of Directors shall mean and refer to the governing board or managing committee of the Association.

1.10 The term Builder shall mean an Owner, the Declarant, and/or contractor who obtains a construction or occupancy permit for one or more Lots.

1.11 The term Building shall mean and refer to any of the structures constructed in the Property.

1.12 The term Bylaws shall mean and refer to the Bylaws of the Association, a copy of which is attached hereto, marked Exhibit "B," and incorporated herein by this reference.

1.13 The term Capital Improvement or Addition shall mean and refer to a permanent addition to or the betterment of real property that enhances its capital value and improves the expenditure of labor or money and is designed to make the property more useful or valuable as distinguished from ordinary repairs.

1.14 The term City shall mean and refer to the City of Clinton in Davis County, Utah.

1.15 The term Class B Member Control Period shall mean and refer to the period of time during which the Class B Member is entitled to appoint all or a majority of the members of the Board of Directors.

1.16 The term Commercial Area shall mean and refer to the Commercial Area as shown on the Final Plat, as it may be amended from time to time.

1.17 The term Commercial Association shall mean and refer to the Commercial Subassociation, consisting of all of the Owners of Commercial Property acting as a group in accordance with this Declaration.

1.18 The term Commercial Lot shall mean and refer to a Lot reserved for Commercial Use as shown on the final Final Plat, as it may be amended from time to time.

1.19 The term Commercial Property shall mean and refer to any and all Commercial real estate as shown on the final Final Plat, as it may be amended from time to time.

1.20 The term Commercial Unit shall mean and refer to a Commercial Unit as shown on the final Final Plat, as it may be amended from time to time.

1.21 The term Commercial Use shall mean and referred to as a use connected with commerce, business or trade, such as stores, office buildings, etc., authorized by the City's applicable zoning ordinance.

1.22 The term Common Areas and Facilities shall mean and refer to all real property in the Property owned in common by the Owners, including but not limited to the following items:

1.22.1 The real property and interests in real property submitted hereby, including the entirety of the Property and all improvements constructed thereon, excluding the individual Lots.

1.22.2 All Common Areas and Facilities designated as such in the Plat Map;

1.22.3 All Private Yard Areas designated as such in the Plat Map;

1.22.4 All utility installations and all equipment connected with or in any way related to the furnishing of utilities to the Property and intended for the common use of all Lot Owners, such as telephone, electricity, gas, water, cable television, and sewer;

1.22.5 The Property's outdoor grounds including landscaping, open and green space, entry and monument;

1.22.6 The Subsurface Drain System;

1.22.7 All portions of the Property not specifically included within the individual Lots; and

1.22.8 All other parts of the Property normally in common use or necessary or convenient to the use, existence, maintenance, safety, operation or management of the Property owned by the Association for the common benefit of its Members.

Provided, however, utility installations such as telephone, electricity, gas, water, and sewer may be dedicated to the City or other public utility and, if so, this definition shall not be construed to allow the Association to exclude the City or other public utility from the ownership and control of the utility systems so dedicated.

1.23 The term Common Expense shall mean and refer to:

1.23.1 All sums lawfully assessed against the Owners;

1.23.2 Expenses allocated by the Association among the Owners;

1.23.3 Expenses agreed upon as common expenses by the Association; and

1.23.4 Expenses declared common expenses by this Declaration.

1.24 The term Community shall mean and refer to the PROJECTor if the context clearly requires the Property.

1.25 The term Community Standard shall mean and refer to the standard of conduct, maintenance, or other activity generally prevailing in the CRANE FIELD ESTATES (PRUD), as determined by the Board of Directors from time to time.

1.26 The term County Recorder shall mean and refer to the Davis County Recorder, State of Utah.

1.27 The term Covenant to Share Costs shall mean and refer to any contract, agreement, declaration of easements, licenses and/or covenant to share costs executed by the Association and recorded in the Office of the County Recorder which creates easements for the benefit of the Association subject to such Covenant to Share Costs, and/or which obligates the Association to share the costs of maintaining certain real, personal or mixed property described therein.

1.28 The term CRANE FIELD ESTATES (PRUD) shall collectively and severally refer to the CRANE FIELD ESTATES (PRUD) Development or Project.

1.29 The term CRANE FIELD ESTATES (PRUD) Plat Map shall mean and refer to the Final Plat.

1.30 The term Declarant shall mean and include Ivory Development, LLC, a Utah limited liability company, and any person or persons who might acquire title from it to all or some of the unsold Lots either through purchase, assignment or other transfer including foreclosure or deed in lieu of foreclosure; or, in the situation where, any person purchases all, or some of the remaining Lots, in a sale in the nature of a bulk sale. The person acquiring any of such property from the Declarant shall be considered a Declarant with respect to that portion of the property so acquired and shall have the right to develop the property and/or sell such property in accordance with the terms and provisions of this; provided, however, a notice of succession shall be recorded in the Office of the County Recorder signed by both the current Declarant and by its successor in interest as the new Declarant.

1.31 The term Declaration shall mean and refer to this Declaration of Covenants, Conditions, and Restrictions, and Reservation of Easements for CRANE FIELD ESTATES (PRUD).

1.32 The term Dedicated Streets shall mean and refer to those streets and cul-de-sacs within the CRANE FIELD ESTATES (PRUD) formally dedicated to the City or any other municipal or governmental body politic, entity or agency.

1.33 The term Design Guidelines shall mean and refer to the architectural and design requirements of the City or Declarant.

1.34 The term Developmental Rights shall mean and refer to the right granted hereunder to the Declarant, its agents, representatives, employees, successors and assigns, to develop and improve the Property.

1.35 The term Dwelling shall mean and refer to a home, residence or living unit constructed upon a Lot.

1.36 The term Eligible Guarantor shall mean and refer to a governmental guarantor of a mortgage or trust deed who has requested notice in writing of certain matters from the Association in accordance with the Declaration.

1.37 The term Eligible Insurer shall mean and refer to an insurer of a mortgage or trust deed who has requested notice in writing of certain matters from the Association in accordance with this Declaration.

1.38 The term Eligible Mortgagee shall mean and refer to a mortgagee, beneficiary under a trust deed, or lender who has requested notice in writing of certain matters from the Association in accordance with this Declaration.

1.39 The term Eligible Votes shall mean and refer to those votes available to be cast on any issue before the Association or the Board of Directors. A vote which is for any reason suspended is not an "eligible vote".

1.40 The term Final Plat shall mean and refer to the Final Plat official map of the CRANE FIELD ESTATES (PRUD) subdivision as approved by the City and on file in the Office of the County Recorder.

1.41 The term Golf shall mean and refer to an outdoor game played on a Golf Course with a small, hard ball and a set of clubs, the object being to hit the ball into each of a series of nine or eighteen holes in turn, using the fewest possible strokes.

1.42 The term Golf Course shall mean and refer to a tract of land for playing Golf with tees, fairways, greens, trees, and hazards, etc.

1.43 The term Guest shall mean and refer to a family member, guest, visitor, invitee or licensee of an Owner or Unit.

1.44 The term Improvement shall mean and refer to any physical change or addition to the Property to make it more valuable.

1.45 The term Individual Charge shall mean and refer to a charge levied against an Owner, Guest or Permittee for all expenses resulting from the act or omission of such Person, excepting the Owner's failure to pay any Assessment.

1.45.1 The act or negligence of any Guest or Permittee shall be deemed to be the act or negligence of the Owner responsible for such Person.

1.35.2 Individual Charge shall include, by way of illustration but not limitation, any expense resulting from the act or omission of any Owner, Guest or Permittee including:

1.45.2.1 The cost to repair any damage to any portion of the Property on account of loss or damage caused by such Person; or

1.45.2.2 The cost to satisfy any expense to any other Owner or Owners or to the Association due to any intentional or negligent act or omission of such Person, or resulting from the breach by such Person of any provisions of the Project Documents; and

1.45.2.3 Any transient occupancy tax, sales tax, use tax or other tax levied pursuant to the laws of the State of Utah and payable by any Owner, Guest or Permittee which the Association is or shall be required or entitled to collect on behalf of the levying authority, although this subsection is not considered an acknowledgment that any such tax may be levied.

While Individual Charges are not Assessments, they are secured by a lien in the same manner as Assessments, as set forth below. The Association also shall have all other remedies, both legal and equitable, described in the Project Documents available against any Owner for nonpayment.

1.46 The term Land shall mean and refer to the Property.

1.47 The term Landscaping shall mean and refer to the grass, trees, shrubs, bushes, flowers, plants, and like improvements located within the Property, as well as the appurtenant sprinkling and irrigation systems.

1.48 The term Lender shall mean and refer to a Mortgagee.

1.49 The term Lot shall mean and refer to a separate physical part of the Property intended for independent use as shown on the CRANE FIELD ESTATES (PRUD) Plat Map. Each Lot shall be assigned a separate "parcel" or tax identification number by the appropriate governmental agency.

1.50 The term Lot Number shall mean and refer to the number, letter or combination thereof designating a particular Lot.

1.51 The term Majority shall mean and refer to those eligible votes of Owners or other groups as the context may indicate totaling more than fifty (50%) percent of the total eligible number.

1.52 The term Board of Directors shall mean and refer to the governing board of the Association which may also be known as the Management Committee.

1.53 The term Manager shall mean and refer to the professional Person appointed or hired by the Association to manage and operate the Property, and assist in the administration of the Association.

1.54 The term Map shall mean and refer to the Final Plat.

1.55 The term Mixed Use shall mean and refer to a development consisting of both residential and commercial uses.

1.56 The term Mortgage shall mean and refer to any mortgage, deed of trust or other security instrument (including the seller's rights under a contract for deed) by which a Lot or any part thereof or interest therein is encumbered. A *First Mortgage* is a Mortgage having priority as to all other Mortgages encumbering a Lot, or any part thereof or interest therein.

1.57 The term Mortgagee shall mean and refer to any person or entity named as the mortgagee, beneficiary or holder of the seller's interest (so long as a copy of the contract for deed is given to the Association) under any Mortgage by which the interest of any Owner is encumbered, or any successor to the interest of such person under such Mortgage. A First Mortgagee shall mean and refer to any person or entity holding a First Mortgage including any insurer or guarantor of a First Mortgage. Any and all Mortgagee protections contained in the Declaration shall also protect the Declarant as the holder of a First Mortgage of a Lot, or any interest therein.

1.58 The term Office of the County Recorder or County Recorder shall mean and refer to the Office of the County Recorder of Davis County, Utah.

1.59 The term Owner shall mean and refer to a Person who is the owner of a fee or an undivided fee interest in a Lot, excluding a mortgagee or a beneficiary or trustee under a deed of trust unless and until such party has acquired title pursuant to foreclosure or any arrangement or proceeding in lieu thereof.

1.60 The term Parking Pad shall mean and refer to a cement or concrete, (or other construction material approved in writing by the ARC) parking pad constructed or installed on a Lot for the purpose of parking or storing of a Recreational, Commercial, or Oversized Vehicle.

1.61 The term Parking Pad Fence shall mean and refer to the cinder block, vinyl or wood (or other construction material approved by the ARC in writing) fence surrounding the Parking Pad

1.62 The term Permittee shall mean a Guest, tenant, resident or other non-Owner occupant.

1.63 The term Person shall mean and refer to a natural person, corporation, partnership, trust, limited liability company, or other legal entity.

1.64 The term Plans and Specifications shall mean and refer to any and all documents designed to guide or control the construction of an Improvement, or alterations, modifications, changes, additions and the like thereto, including without limitation all documents indicating the size, shape, configuration and/or materials, to be incorporated; all site plans, excavation and grading plans, elevation drawings, floor plans, techniques, samples of exterior colors, plans for utility services, and all other documentation or information relevant to the improvement or proposal in question.

1.65 The term Plat Map shall mean and refer to the Final.

1.66 The term Private Amenity shall mean and refer to certain real, personal or mixed property located adjacent to, in the vicinity of, or within the Property, which is privately owned and operated by Persons other than the Association for recreational and related purposes, on a club membership basis, or otherwise. Any property constituting a Lot, Unit, or Common Area and Facilities, as those terms are defined herein or on the Plat Map shall not be considered a Private Amenity.

1.67 The term Private Street, Road, Cul-de-sac, Way or Drive shall mean and refer to those streets, roads, cul-de-sacs, ways, drives or turnabouts within the Project not dedicated to the City or any county, state, or other governmental body politic, entity or agency.

1.68 The term Project shall mean and refer to all of CRANE FIELD ESTATES (PRUD), as shown on the Final Plat unless the context clearly requires otherwise.

1.69 The term Project Documents shall mean and refer to this Declaration, the Final Plat, and the Bylaws, Rules and Regulations, and Articles of Incorporation of the Association.

1.70 The term Property shall mean and refer to all of the land or real estate, improvements and appurtenances comprising the Project submitted to this Declaration.

1.71 The term Recreational, Oversized, or Commercial Vehicle shall mean and refer to any recreational, commercial or oversized vehicle, motor home, commercial vehicle, tractor, golf cart, mobile home or trailer (either with or without wheels), camper, camper trailer, boat or other watercraft, boat trailer, or any other recreational or commercial transportation device of any kind.

1.72 The term Repair shall mean and refer to merely correcting the damage done sometimes by accident or fire or other cause, but more often due to the ravages of time and the deterioration resulting from ordinary wear and tear, by substituting for the damage, decayed or worn-out parts, new material, usually similar to that replaced, and so restoring the structure to its original sound condition.

1.73 The term Residence Number shall mean and refer to the number, letter or combination of name, numbers and letters that identifies only one Lot or Dwelling Unit in the Project.

1.74 The term Resident shall mean and refer to any person living or staying at the Project. This includes but is not limited to a natural person or persons residing in the Dwelling .

1.75 The term Residential Lot shall mean and refer to a Lot reserved for residential use as shown on the Final Plat, as it may be amended from time to time, or where the context clearly requires a Dwelling Unit.

1.76 The term Single Family shall mean and refer to *one* of the following: (a) a single person, (b) a group of natural persons related to each other by blood or legally related to each other by marriage or adoption, and an additional person or persons as a caretaker or as domestic help, or (c) a group of not more than three unrelated persons who maintain a common household to be distinguished from a group occupying a boarding house, club, fraternity or hotel.

1.77 The term Single Family Residence shall mean and refer to (a) both the architectural style of a Dwelling Unit and the nature of the residential use permitted; and (b) a single family detached residence in the Project as shown on the Final Plat , which shall include fee title to the Lot on which the Dwelling Unit is located, an undivided interest in the use of the Common Area and Facilities, subject to the Declaration.

1.78 The term Size shall mean and refer to the number of cubic feet, or the number of square feet of ground or floor space, within each Lot or Dwelling Unit as computed by reference to the Plat Map and rounded off to a whole number. Certain spaces within the Lots or Dwelling Units, such as the attic, basement, or garage space, may be omitted from the calculation or be partially discounted by the use of a ratio if the same basis of calculation is employed for all Lots or Dwelling Units in the Project and if that basis is described in the Project Documents.

1.79 The term Subassociation shall mean and refer to a subassociation of Owners, such as the Commercial Association, acting as a group in accordance with this Declaration.

1.80 The term Total Votes of the Association shall mean and refer to the total number of votes appertaining to all Lots in the Property and the Declarant's votes.

1.81 The term Property shall mean and refer to all of the real estate submitted to this Declaration.

1.82 The term Unit shall mean and refer to a Dwelling Unit or other separate physical part of the Property intended for independent use, including one or more rooms or spaces located in one or more floors or part or parts of floors in a building. Mechanical equipment and appurtenances located within any one Unit, or located without said Unit but designated and designed to serve only that Unit, such as appliances, electrical receptacles and outlets, air conditioning compressors, furnaces, water heaters, apparatus, systems or equipment, fixtures and the like, shall be considered part of the Unit; so shall all decorated surfaces of interior walls, floors and ceilings, including but not limited to all paint, wallpaper, wall coverings, windows and window frames, doors and door frames, trim, carpeting, tile and linoleum. All pipes, wires, conduits, or other utility lines or installations constituting a part of the Unit or serving only the Unit, and any structural members, parts, components or any other property of any kind, including fixtures or appliances within any Unit, which are removable without jeopardizing the integrity,

soundness, safety or usefulness of the remainder of the Building within which the Unit is located shall be deemed to be part of the Unit.

1.83 The term Use Restrictions shall mean and refer to the rules, regulations and use restrictions described with particularity below, as they may be modified, amended, repealed, canceled, limited, withdrawn or expanded from time to time.

1.84 The term Visible From a Neighboring Property shall mean with respect to any object, that such object is or would be visible to an individual 6' tall, standing at ground level on any portion of the neighboring property.

1.85 The term Wetlands shall mean and refer to designated swampy land such as a marsh, swamp, or other area of land where the soil near the surface is saturated or covered with water, especially one that forms a habitat for wildlife, so designated on the Final Plat and governed by a government agency or agencies.

II. SUBMISSION

The Property, described with particularity on Exhibit "A" attached hereto and incorporated herein by this reference, is hereby resubmitted to the Declaration.

The Property is hereby again made subject to, and shall be governed by the Declaration, and the covenants, conditions and restrictions set forth herein.

The Property is SUBJECT TO the described easements and rights of way.

TOGETHER WITH all easements, rights-of-way, and other appurtenances and rights incident to, appurtenant to, or accompanying the above-described parcel of real property.

ALL OF THE FOREGOING IS SUBJECT TO: This Declaration; all liens for current and future taxes, assessments, and charges imposed or levied by governmental or quasi-governmental authorities; all Patent reservation and exclusions; any mineral reservations of record and rights incident thereto; all instruments of record which affect the above-described Property or any portion thereof, including, without limitation, any mortgage or deed of trust; all visible and necessary easements and rights-of-way; all easements and rights-of-way of record; any easements, rights of-way, encroachments, or discrepancies shown on or revealed by the Plat Maps or otherwise existing; an easement for each and every Common Area and Facilities improvement, equipment, pipes, lines, cables, wires, utility systems, or similar facilities which traverse or partially occupy the above-described Property; and all easements necessary for servicing, repairing, ingress to, egress from, maintenance of, and replacement of all such Common Area and Facilities improvements, equipment, pipes, lines, cables, wires, utility systems, and similar facilities.

III. COVENANTS, CONDITIONS, AND RESTRICTIONS

The foregoing submission is made upon, under and subject to the following covenants, conditions, and restrictions:

1. Description of Improvements. The significant improvements contained in Project which shall include approximately one (1) acre of commercial property, single family dwelling residential lots, one cluster development of sixty (60) lots, two "Club Ivory" sites, one "Ivory Playground" (which may become a "Club Ivory"), common area and facilities, City owned utilities, non-City owned utilities, extensions to the existing City culinary water system, secondary water system, extensions to the existing storm drain system, access points from the Project to the City Creek Trail, and other improvements of a less significant nature. The location and configuration of the improvements referred to in the foregoing sentences are depicted on the Plat Map.

2. Description and Legal Status of Property. The Property will be improved into a Mixed Use development consisting of residential and commercial properties. The Final Plat shows the type and location of each Lot and its Lot Number. All Lots shall be capable of being privately and independently owned, encumbered, and conveyed, and shall have separate tax identification or parcel numbers.

3. Membership in the Association. Membership in the Association is mandatory and may not be separated or partitioned from its appurtenant Lot. Each Owner by virtue of his accepting a deed or other document of conveyance to a Lot is deemed to be a member of the Association. Some Owners may also be required and mandatory members of a Subassociation as well. Any attempt to assign, transfer, pledge, alienate, subdivide or partition a membership in violation of this section shall be voidable by the Declarant or Association.

4. Voting Allocations

4.1 Classes of Membership. The Association shall have two (2) classes of membership: Class A Members and Class B Members, described more particularly as follows:

4.1.1 Class A. Class A Members shall be all Owners with the exception of the Class B Members. Class A Members shall be entitled to vote on all issues before the Association. Each Lot shall have one (1) vote. No vote shall be cast or counted for any Lot not subject to assessment. When more than one (1) person or entity holds such interest in a Lot, the vote for such Lot shall be exercised as those persons or entities themselves determine and advise the Secretary of the Association prior to any meeting. In the absence of such advice, the vote of the Lot shall be suspended in the event more than one (1) person or entity seeks to exercise it. Any Owner of a Lot which has been leased may, in the lease or other written instrument, assign the voting right appurtenant to that Lot to the lessee, provided that a copy of such instrument is furnished to the Secretary of the Association at least three (3) days prior to any meeting.

4.1.2 Class B. The Class B Member shall be the Declarant. The rights of the Class B Member, including the right to approve actions taken under this Declaration and the Bylaws, are specified elsewhere in the Declaration and the Bylaws. The Class B Member shall be entitled to appoint a majority of the members of the Board of Directors during the Class

B Control Period. The Class B membership shall terminate and shall be converted to Class A membership upon the first to occur of the following: (a) December 31, 2016, or (b) when 100% of the Lots created have certificates of occupancy issued thereon and have been conveyed to Persons other than the Declarant or builders holding title solely for purposes of development and sale, or (c) when, in its discretion, the Class B Member so determines.

5. Conveyancing. Any deed, lease, mortgage, deed of trust, or other instrument conveying or encumbering a Lot shall describe the interest or estate involved substantially as follows:

All of Lot No _____ contained within CRANE FIELD ESTATES (PRUD), PHASE [], a Utah planned use development, as the same is identified in the Plat Map recorded in Davis County, Utah as Entry No. _____: _____ at Page _____ of the official records of the County Recorder of Davis County, Utah (as said Plat Map may have heretofore been amended or supplemented) and in the Declaration of Covenants, Conditions, and Restrictions of CRANE FIELD ESTATES (PRUD), recorded in Davis County, Utah as Entry No. _____ in Book _____ at Page _____ of the official records of the County Recorder of Davis County, Utah (as said Declaration may have heretofore been supplemented), together with an undivided interest in the Common Area and Facilities.

Regardless of whether or not the description employed in any such instrument is in the above-specified form, all provisions of the Project Documents shall be binding upon and shall inure to the benefit of any party who acquires any interest in a Lot. Neither the membership in the Association, nor percentage of ownership interest in the Common Area and Facilities, shall be separated from the Lot to which it appertains; and, even though not specifically mentioned in the instrument of transfer, such mandatory membership in the Association shall automatically accompany the transfer of the Lot to which they relate.

6. Mandatory Association. Each purchaser of a Lot by virtue of his acceptance of a deed or other document of conveyance shall automatically become a Member of the Association.

7. Nature and Restrictions on Ownership and Use in General. Each Owner shall have and enjoy the privileges of fee simple ownership of his Lot. There shall be no requirements concerning who may own a Lot, it being intended that they may and shall be owned as any other property rights by any Person. Unless otherwise expressly stated in this Declaration or on the Final Plat, the Property shall be used only for residential purposes, and the Common Area and Facilities shall only be used in a manner consistent with the residential nature of the Project.

8. Easements and Rights of Way. Declarant hereby grants and conveys to the Association and each Owner and Permittee the right and non-exclusive easement to use and enjoy the Common Area and Facilities. Such rights and easements shall be appurtenant to and shall pass with the title to every Lot, subject to the following restrictions: (1) The right of the Association to limit the number of Guests and Permittees; (2) The right of the Association to suspend the voting privilege; and (3) The right of the Association to dedicate or transfer all or

any part of the Common Area and Facilities to any public agency, authority, or utility for the purpose of regulating transportation, maintaining the roadways or providing utilities and other similar or related purposes. During the Declarant's Period of Control, any such dedication or transfer shall be effective only if approved in writing by the Declarant. Each Owner by virtue of his acceptance of a deed or other document of conveyance shall be entitled to the exclusive ownership and possession of his Lot, an undivided percentage of ownership interest in the Common Area and Facilities, and membership in the Association as set forth herein.

9. Joint or Common Utility Easements with Neighboring Subdivisions or Developments. The Declarant for itself and/or its successors in interest (including but not limited to the Association), hereby reserves the irrevocable and exclusive right, without any additional consent required, to enter into easement agreements with or to convey to owners or Declarants of adjoining subdivisions, projects or developments any and all reasonable and necessary utility easements or rights of way for gas, water, power, sewer, storm drain systems or the like under, over, across or through the Project.

10. Rules and Regulations. The Association, acting through its Board of Directors, shall have the power and authority to adopt administrative or house rules and regulations, which shall be binding upon all Owners, Guests and Permittees.

11. Reasonable Rights to Develop. No rule or action by the Association or Board of Directors shall unreasonably impede Declarant's right to develop the Property in accordance with the development approvals and Final Plat , including, but not limited to, the rights of the Declarant as set forth herein.

12. Rules and Rights of Owners. Except as may be specifically set forth below, and subject to City ordinances and the Declaration, whichever is more restrictive, neither the Board of Directors nor the Association may adopt any rule in violation of the following provisions:

12.1 Similar Treatment. Similarly situated Owners and Permittees shall be treated similarly.

12.2 Religious and Holiday Displays. The rights of Owners and Permittees to display religious and holiday signs, symbols, and decorations on their Lots of the kinds normally displayed in residences located in mixed use residential and commercial neighborhoods shall not be abridged, except that the Association may adopt time, place, and manner restrictions regulating displays which are visible from outside the Lot.

12.3 Household Composition. No rule shall interfere with the freedom of the occupants of Dwelling Units to determine the composition of their households, except that the Declaration limits residency in a Dwelling Unit to a single family and the Association shall have the power to limit the total number of occupants permitted in each Dwelling Unit on the basis of the size and facilities of the Dwelling Unit and its fair share use of the Common Area and Facilities.

12.4 Activities Within Lots. No rule shall interfere with the activities carried on within the confines of Lots, except that the Association may prohibit activities not normally

associated with property restricted to residential use, and it may restrict or prohibit any activities that create monetary costs for the Association or other Owners, that create a danger to the health or safety of occupants of other Lots, that generate excessive noise or traffic, that create unsightly conditions visible from outside the Lot, or that create an unreasonable sounds of annoyance.

12.5 Allocation of Burdens and Benefits. No rule shall alter the basis for allocation of financial burdens among various Lots or rights to use the Common Area and Facilities to the detriment of any Owner over that Owner's objection expressed in writing to the Association. Nothing in this provision shall prevent the Association from changing the use of the Common Area and Facilities, from adopting generally applicable rules for use of Common Area and Facilities, or from denying use privileges to those who abuse the Common Area and Facilities, violate the Project Documents, or fail to pay Assessments. This provision does not affect the right of the Association to increase or decrease the amount of Assessments.

12.6 Abridging Existing Rights. Any rule which would require Owners to dispose of personal property being kept on the Property shall apply prospectively only and shall not require the removal of any property which was being kept on the Property prior to the adoption of such rule and which was in compliance with all rules in force at such time unless otherwise required to be removed by law. The limitations in this subsection shall apply to rules only; they shall not apply to amendments to this Declaration.

13. Initial Use Restrictions and Nature of the CRANE FIELD ESTATES (PRUD). The Lots are subject to the following initial use restrictions which shall govern both the architecture and the activities within the Property:

13.1 Private Residence. No Residential Lot shall be used except for residential purposes and all residents shall be obligated by the following requirements: No temporary structure including trailers, tents, shacks, garages, barns or other outbuildings shall be used on any Lot at any time.

13.2 Business Use. No resident may operate a commercial trade or business in or from his Lot with employees of any kind or with customers who are not residents of the Project, or which create or maintain a nuisance. No commercial trade or business may store any inventory over 250 cubic feet, and it must be contained within the Lot. No commercial trade or business may be conducted in or from a Lot unless (a) the business activity conforms to all home occupation and zoning requirements governing the Project; (b) the operator has a city issued business license; (c) the business activity satisfies the Home Occupation Guidelines adopted by the ARC, as they may be modified from time to time; and (d) the resident has obtained the prior written consent of the ARC. Notwithstanding the foregoing, the leasing of a Lot shall not be considered a trade or business within the meaning of this subsection.

13.3 Storage and Parking of Vehicles. The driving, parking, standing, and storing of motor vehicles in, on or about the Property shall be subject to rules and regulations adopted by the Board of Directors; provided, however, there shall be no outside storage or parking upon any Lot or the Common Area of any automobile, Recreational, Commercial or Oversized vehicle, truck, tractor, mobile home or trailer (either with or without wheels), camper,

camper trailer, boat or other watercraft, boat trailer, or any other transportation divide of any kind, except for Owners within the parking spaces in the Owner's garage and for visitors temporarily parking in spaces and in accordance with rules and regulations designated and promulgated by the Board of Directors. No Owners or Permittees shall repair or restore any vehicle of any kind upon any Lot or Common Area, except for emergency repairs, and then only to the extent necessary to enable movement thereof to a proper repair facility. No garage may be altered in such a manner that the number of motor vehicles which may reasonably be parked therein after the alteration is less than the number of motor vehicles that could have been reasonably parked in the garage as originally constructed. Parking in the private street is prohibited. No owners are allowed to park in the visitor parking areas provided within the community. Parking shall be allowed in driveways located in tandem with the garage as long as it complies with the above requirements. Due to the strict parking restrictions within the development, and subject to City conditions of approval for the development, sufficient space shall be retained in each garage to permit the parking of the intended number of vehicles therein.

13.4 Garbage and Refuse Disposal. No Lot shall be used as a dumping ground. All trash, garbage, debris, rubbish or other waste shall be kept in a sealed, sanitary bag or container, and stored out of sight except for a twenty-four (24) hour period on pick-up days. All garbage cans will be rolled to the public street for City pick-up.

13.5 Aerials, Antennas, and Satellite Systems. Satellite dishes, aerials, antenna, or systems may only be installed in accordance with FCC regulations taking into consideration the written guidelines established for the Project. The Board of Directors may bar, in its sole discretion, satellite dishes, aerials, antenna, or systems, including HAM radio antenna, not expressly authorized by FCC regulations.

13.6 Animals and Pets. Large animals, as that term is defined by City Ordinance, are not allowed. No pets, animals, livestock, or poultry of any kind may be commercially bred at the Property. Up to two (2) domestic pets as that term is defined by City Ordinance per Lot are allowed; provided, however, pets must be properly licensed and registered. Pets may not create a nuisance. The following acts may constitute a nuisance: (a) causing damage to the property of anyone other than the pet owner; (b) causing unreasonable fouling of the air by odors; (c) causing unsanitary conditions; (d) running loose throughout the Property and not in a cage or on a leash and under the control of a responsible person; (e) barking, howling, whining, or making other disturbing noises in an excessive, continuous or untimely fashion; (f) molesting or harassing passersby by lunging at them or chasing passing vehicles; (g) attacking or threatening to attack people or other domestic animals; (h) otherwise acting so as to bother, annoy or disturb the sensibilities of a reasonable person or interfering with the right of residents to the peaceful and quiet enjoyment of their property; or (i) the mere number of pets maintained creates an offensive or dangerous condition to the health, welfare or safety of other residents.

13.7 Signs. No signs, billboards or advertising structures or devices of any kind may be built, installed or displayed on the Property or any Lot except for a single sign with a maximum size of 2' x 2' for specific purpose of advertising the sale of a Dwelling Unit; provided, however, this restriction does not apply to and is not binding upon the Declarant, who

may use whatever signs it deems appropriate to market its Lots. "For Rent" or "For Lease" signs in the Common Area, on a Lot, or showing from a Dwelling Unit are prohibited.

13.8 Zoning. All land use and buildings shall be in compliance with all zoning and land use ordinances as well as all regulations of the municipalities and agencies governing the Property land use and buildings.

13.9 Nuisances. No noxious or offensive activity shall be carried on, in or about the Property, nor shall anything be done or permitted thereon which may be or may become an annoyance, disturbance, bother or nuisance to the residents of the Project, or which might interfere with the right of other residents to the quiet and peaceful enjoyment of their property.

13.10 Temporary Structures. No structure of a temporary nature or character, including but not limited to any trailer, shack, shed, tent, garage, barn or other out-building shall be used on any Lot at any time as a residence.

13.11 Neighborhood Sounds, Sights and Odors. This Property is located by and is subject to the normal, everyday sounds, odors, and all other aspects associated with the nearby residential and commercial areas.

13.12 Owner-Occupied. A Dwelling Unit must be owner-occupied for a period of at least one (1) year after closing. The term "owner-occupied" shall mean a Unit occupied by one of the following:

13.12.1 The vested owner (as shown on the records of the Davis County Recorder);

13.12.2 The vested owner and/or his spouse, children or siblings; or

13.12.3 The shareholder, partner, member, trustor, beneficiary or other legal representative of an institutional owner (provided, such person holds a beneficial interest in such legal entity of at least 50.0%) and/or his spouse, children or parents.

13.13 Laws. Nothing shall be done or kept in, on or about any Lot or any part thereof, which would be a violation of any statute, rule, ordinance, regulation, permit or other validly imposed requirement of any governmental body.

13.14 Damage or Waste. Each Owner shall repair any damage he or any other residents, guests, or invitees of his Lot may cause to another Owner, Lot, or Dwelling Unit, and promptly restore the property to its original condition.

13.15 Chimes and Musical Sound Makers. Chimes, dream catchers, bells, tubes or other objects hung vertically outside the Dwelling Unit which ring, strike or otherwise produce musical sounds or harmony heard by other residents are prohibited.

13.15 Wetlands. The Declarant is responsible for dealing with all issues related to Wetlands and the Army Corps of Engineers until the termination of the Class B Period of Control. Thereafter, the Association is responsible for dealing with all issues related to Wetlands and the Army Corps of Engineers. No portion of this Declaration is intended to indicate approval by the City or Declarant for disturbance of any kind of Wetlands within or around the Project.

14. Transfer Fee. The Owner shall pay to the Association a five percent (5%) of the gross sales price on the Lot as a transfer fee if his Lot is sold (or if he enters into a Lease/Option or similar Agreement on the Lot) during the initial one (1) year period after closing.

15. Architectural Review Committee. The Architectural Review Committee (the "ARC") shall have the right, power and authority to resolve all architectural, design and related issues. The Declarant and upon the termination of the "Class B Member Control Period," the Board of Directors has the sole right and exclusive authority to appoint all members of the ARC, subject to the Declaration. In the event of any conflict, incongruity or inconsistency between a decision of Declarant (or at the termination of the Class B Member Control Period, the Board of Directors) and the ARC, the former shall in all respects govern and control.

15.1 ARC Powers and Standing. Any instrument executed by the ARC or its legal representative that recites facts which, if true, would establish the power and authority to accomplish through such instrument what is purported to be accomplished thereby, shall conclusively establish said power and authority in favor of any person who in good faith and for value relies upon said instrument.

15.1.1 The ARC shall constitute a legal entity capable of dealing in its own name or in behalf of two or more Owners; and

15.1.2 The ARC shall have the authority and standing to pursue all legal and equitable remedies available to enforce the provisions of this Section and its decisions.

15.2 Landscaping. The Declarant will build-out and install all landscaping on the Lots and in the Common Area, including the placement of sod and sprinkler system in the front, side and rear yards. The Association shall maintain, repair and replace all landscaping on all Lots (including the front, side and rear yards unless otherwise specifically and expressly noted) and in the Common Area. The Association shall have absolute and unilateral control over the landscaping in the front, side and rear yards, including the design, location, selection, and planting of all trees, shrubs, bushes, sod and plants except that in the case of "water wise" plantings the owner may also be required to obtain written consent of Clinton City. No alterations, modifications or changes of any kind may be made by any Owner or resident at any time without the prior written consent of the Architectural Review Committee, and any such alteration, modification or change made without its prior written consent shall be considered non-conforming. Upon written request of the Architectural Review Committee, any non-conforming landscaping shall be removed and the property shall be restored to its original condition forthwith, at the expense of Owner or resident.

15.3 Snow Accumulations. The Association shall remove all snow accumulations from the private streets, roads and common walks. The Association may choose but is not required to remove snow accumulations from individual sidewalks and driveways; provided, however, if the Association elects to provide such service it is expressly conditioned upon or subject to the following:

15.3.1 The Association may charge a reasonable fee for such additional service;

15.3.2 Any agreement for the removal of snow and ice accumulations from the Owner's private drive and walks must be in writing signed by both parties;

15.3.3 The agreement for the removal of snow and ice accumulations from an Owner's private drive and walks shall set forth the minimum standard of care: and

15.3.4 Each Owner or resident by electing to have the Association remove accumulations of snow and ice from his private drive and walks: (a) assumes the risk of bodily injury and/or property damage caused by such snow or ice accumulations, including by way of illustration but not limitation a "slip and fall," (b) agrees to obtain insurance coverage for such risk or peril, (c) releases the Association and/or its Manager, Board of Directors, employees, agents and representatives (collectively herein "Association") for any and all liability for any bodily injury, including death, or property damage caused by any act of the Association or failure to act, including negligence, (d) waives any claim against the Association for any and all liability, loss, damage, demand, cost, judgment or award for any bodily injury, including death, or property damage caused by any act of the Association or failure to act, including negligence, and (e) agrees to save, indemnify and hold the Association any and all liability, loss, damage, demand, cost, judgment or award for any bodily injury, including death, or property damage caused by any act of the Association or failure to act, including negligence.

15.4 Easements.

15.4.1 Grant of Easement. The Declarant hereby reserves to itself and grants to the Association a nonexclusive, perpetual right-of-way and easement over, across and through the Property, together with the right to use, operate, maintain, repair and replace the Common Area and Facilities and Exclusive Common Area and Facilities, subject to all of the terms, covenants, conditions and restrictions set forth herein.

15.4.2 Common Use of Easement. Said easement is to be used in common for ingress and egress over the Common Area and Facilities by the Declarant, Association and Owners, subject to all of the terms, covenants, conditions and restrictions set forth herein.

15.4.3 Private Easement. The easement created is intended to be used as a private non-exclusive easement for the exclusive use and benefit of Declarant, the Association and Owners.

15.4.4 Benefited Expense Regarding Landscaping. A phase or any group of Owners are hereby empowered to and may, with the prior written consent of the Association, elect, at its sole expense and for its benefit, to upgrade its block, area or phase, or any part thereof (the "Benefited Expense"), although such Benefited Expense shall not be considered part of the Common Expenses and shall be considered a separate obligation jointly and severally of the group.

15.4.5 Encroachments. If any part of the Common Area and Facilities encroaches or shall hereafter encroach upon a Lot or Lots, an easement for such encroachment and for the maintenance of the same shall and does exist. If any part of a Lot encroaches or shall hereafter encroach upon the Common Area and Facilities, or upon an adjoining Lot or Lots, an easement for such encroachment and for the maintenance of the same shall and does exist. Such easements shall extend for whatever period the encroachment exists. Such encroachments shall not be considered to be encumbrances either on the Common Area and Facilities or the Lots. Encroachments referred to herein include, but are not limited to, encroachments caused by error in the original construction of any improvement constructed or to be constructed within the Project, by error in the Plat, by settling, rising or shifting of the earth, or by changes in position caused by repair or reconstruction of the Project or any part thereof.

15.4.6 Improvements. Improvements, including Lots, Dwelling Units or Common Area and Facilities constructed as subsequent phases of the Project may encroach upon portions of the Common Area and Facilities of earlier phases of the Project. A perpetual easement for such encroachment and the obligation to repair, maintain and operate such improvements is hereby reserved by the Declarant and granted to the Association and Owners.

15.4.7 Rights of Access. Each Owner shall have the right to ingress and egress over, upon and across the Common Area and Facilities as necessary for access to the Lot or Dwelling Unit he is occupying, and he shall have the right to the horizontal, vertical and lateral support of his Lot or Dwelling Unit.

15.4.8 Declarant's Easement. The Declarant hereby reserves to itself and grants and conveys to the Association an exclusive easement to make such use of the Common Area and Facilities as may be necessary or convenient to perform the duties and functions that each is obligated or permitted to perform pursuant to this Declaration, including, without limitation, the right to construct the Common Area and Facilities for use by the Owners.

15.4.9 Construction Easements. The Declarant hereby reserves for itself and its affiliates and assignees a temporary construction easement over the Common Area and Facilities for the purpose of doing all things that are reasonably necessary as a part of constructing any new improvements for the Project including all physical improvements as well as all Lots, Dwelling Units and Common Area and Facilities. The Owners of Lots and Dwelling Units do hereby acknowledge and agree that there will be construction activities, traffic, noises,

odors and vibrations which may temporarily disrupt their quiet enjoyment of their Lots, Dwelling Units and the Common Area and Facilities until all improvements are complete, and such Owners do hereby waive any right to object to such construction activity; provided, however, Declarant shall endeavor to use reasonable efforts to minimize the adverse impact of such construction activities on the Owners of Lots, Dwelling Units and Common Area and Facilities. Declarant's construction activities pursuant to the easement granted hereunder shall not be deemed to be a violation of the Use Restrictions.

15.4.10 Locations Facilities Easements. The Declarant hereby reserves to itself a non-exclusive easement for itself and its affiliates and assignees to construct, operate, maintain, repair and replace all types of telecommunication facilities, including but not limited to roof antennas, within suitable locations for such facilities (the "Locations of Facilities") within the Project. Declarant further reserves to itself a right of access to the Locations of Facilities over, across, and through all other Common Area and Facilities in order to access the Locations of Facilities to exercise the rights established herein. Declarant reserves to itself the perpetual right to transfer by easement, license agreement or other conveyance the rights reserved hereunder to one or more telecommunication facilities providers. Declarant may exercise all of such rights unilaterally and without the consent of any Owner, Mortgagee or the Association. The Association, on behalf of all Owners, agrees to execute such further and additional instruments as may be requested by Declarant documenting the rights hereunder, in form satisfactory to the Declarant, and any assignee of its rights hereunder.

15.4.11 Entry Monument. The Declarant hereby reserves to itself (and its affiliates or assignees) a non-exclusive easement to construct, operate, maintain, repair and replace the Entry Monument(s).

15.4.12 Parking. Use of parking and driving lanes is subject to the rules and regulations adopted by the Board of Directors.

15.4.12.1 Parking Rules. The parking rules and regulations may, among other things, regulate times, areas, location and assignment of parking spaces on public and private streets and may be enforced by the Board of Directors on both the public and private streets.

15.4.12.2 Reserved Parking Spaces and Tow Zones. The Board of Directors may but are not required to assign parking spaces in the Common Area to facilitate the use and demands of the Lots and Dwelling Units, including any handicapped individuals. The Board may but is not required to create tow, automatic tow and other zones, and may adopt parking rules and regulations.

15.4.12.3 Authority of Declarant and Board of Directors. The Declarant prior to the expiration of the Class B Control Period or thereafter the Board of Directors, shall have the right, power and authority to unilaterally relocate, reallocate and/or reconfigure any and all the easements or licenses or parking assignments described in this Declaration from time to time as it sees fit, and without the consent of any Owners.

15.4.12.4 Overnight Street Parking. Overnight street parking is strictly prohibited.

15.4.13 Declarant's Non-Exclusive Easement. Declarant reserves for itself and its affiliates and assignees a non-exclusive easement over, through and under the Property for ingress to, egress from, and installation of all utility and service lines and systems, including, without limitation, water, sewer, gas, telephone, electricity and cable communication that service the Property or any portion thereof as well as any such lines and systems which service property owned by the Declarant. Upon installation of such utilities the responsibility to repair, maintain and replace the utilities shall be assumed by the Association or the City or other public or quasi-public entity having jurisdiction over the utility.

15.4.14 Reservation of Rights. All conveyances of Lots or Dwelling Units within the Project hereafter made, whether by Declarant or otherwise, shall be construed to grant and reserve such easements and/or licenses as are provided herein, even though no specific reference to such easements appears in any such conveyance.

15.4.15 Common Area Repairs. All common areas shown on plats are subject to public utilities and drainage easements for the installation and maintenance of improvements and such easements shall be subject to the right of the City to require the homeowners association to assess its members to repair streets, landscaping etc., where needed to repair or replace the public utilities.

15.5 Slope and Drainage Control. No structure, plant, improvement or other material may be placed or permitted to remain, or other activities undertaken which may damage or interfere with established Lot ratios, create erosion or sliding problems, or which may change the direction or flow of drainage channels, or obstruct or retard the flow of water through the channels.

15.5.1 The slope control area of each Lot and all improvements therein shall be maintained continuously by the Owner of the Lot, excepting those improvements for which a public authority or utility company is expressly responsible.

15.5.2 It shall be the responsibility of the Owner to see that his Lot strictly conforms with the grading and drainage plan established by the Declarant, City and/or Davis County.

15.6 Procedures for Approval of Plans and Specifications. The ARC shall review and approve plans for all buildings proposed for erection, placement, or alteration within the Project. The City may require that building permit applications show evidence that the architectural control committee has approved each building plan. Architectural designs, plans and specifications showing the nature, kind, shape, color, size, materials, and location of all proposed structures and improvements shall be submitted to the ARC for review and approval (or disapproval). In addition, information concerning irrigation systems, drainage, lighting, landscaping and other features of proposed construction shall be submitted as applicable. In reviewing each submission, the ARC may consider the proposed design, harmony of external

design with existing structures and the common scheme, the location in relation to surrounding structures, topography, finish grade and elevation, among other things. Decisions of the ARC may be based on purely aesthetic considerations. Each Owner acknowledges, by acceptance of a deed or other document of conveyance, that opinions on aesthetic matters are subjective and may vary as ARC members change over time.

15.7 No Waiver of Future Approvals. The approval of the ARC of any proposals or plans and specifications or drawings for any work done or proposed, or in connection with any other matter requiring the approval and consent of such Committee, shall not be deemed to constitute a waiver of any right to withhold approval or consent as to any similar proposals, plans and specifications, drawings or matters whatever subsequently or additionally submitted for approval or consent.

15.8 Variance. The ARC may authorize variances from compliance with any of the architectural guidelines when circumstances such as topography, natural obstructions, hardship, aesthetic, or environmental considerations require, but only in accordance with its duly adopted rules and regulations. Such variances may only be granted, however, when unique circumstances dictate and no variance shall (a) be effective unless in writing, (b) be contrary to the restrictions set forth in the body of this Declaration or the recorded Development Agreement for Cranefield Estates, or (c) stop the ARC from denying a variance in other circumstances. For purposes of this Section, the inability to obtain approval of any governmental agency, the issuance of any permit or the terms of financing shall not be considered a hardship warranting a variance.

15.9 Limitation of Liability. Neither the Declarant nor the ARC, or any of their employees, agents, representatives or consultants shall be responsible in any way for any defects in any plans or specifications submitted, revised or approved in accordance with the provisions of this Declaration, nor for any structural or other defects in any work done according to such plans and specifications. By accepting a deed or other document of conveyance to a Lot, each Owner agrees to and shall defend, indemnify, save and hold the Declarant and the ARC, and their employees, agents, representatives or consultants harmless from any and all loss, damage, or liability they may suffer, including defense costs and attorney fees, as a result of any claims, demands, actions, costs, expenses, awards or judgments arising out of their review or approval of architectural designs, plans and specifications.

15.10 Professional Architects and Designers. Designs submitted for approval must be prepared by architects or by qualified residential designers of outstanding ability whose previous work must be available for inspection and evaluation as a part of the approval process.

15.11 Contractors. Any contractor, subcontractor, agent, employee, or other invitee of an Owner who fails to comply with the terms and provisions of this Declaration may be excluded by the ARC from the Subdivision, subject to the notice and the opportunity to be heard. In the event of sanctions after notice and hearing, neither the ARC or the Declarant, nor their employees, agents, representatives or consultants shall be held liable to any person for exercising the rights granted by this Section.

15.12 Enforcement of Architectural Guidelines. Any construction, installation, alteration, or other work done in violation of this Declaration shall be considered to be nonconforming.

15.12.1 Upon written request from the ARC an Owner shall at his own cost and expense remove such non-conforming construction, alteration, or other work and shall restore the land to substantially the same condition as existed prior to the non-conforming construction, alteration, or other work.

15.12.2 Should an Owner fail to remove and restore as required hereunder, the ARC shall have the right to enter the property, remove the violation, and restore the property to substantially the same condition as existed prior to the construction, alteration or other work without being deemed to be a trespasser.

16. Leases. Each Owner agrees, by the acceptance of a deed or other document of conveyance to a Lot, that in order to maintain the value of the purchased property and the subdivision, the leasing and renting of Dwelling Units is subject to the following covenants, conditions and restrictions:

16.1 Rental Rules. Renting rules and regulations adopted by the Board of Directors, as they may be amended from time to time.

16.2 Rental Moratorium. No Owner may lease or rent his Dwelling Unit for a period of one (1) year from the date of closing.

16.3 Short Term Rentals. No Owner shall be permitted to lease his Dwelling Unit for short term, transient, hotel, vacation, seasonal or corporate use purposes. For purposes of this section the term "short term" shall be considered to be any rental with an initial term of less than six (6) months. Daily or weekly rentals are expressly prohibited. No Owner may lease individual rooms to separate Persons or less than his entire Dwelling Unit, including by way of illustration but not limitation letting a room to domestic help or a caretaker, without the prior express written consent of the Board of Directors.

16.4 Signage. "For Rent" or "For Lease" signs are prohibited.

16.5 Approvals. The Board of Directors must approve in writing all lease and rental agreements as to form. Any lease or rental agreement not approved or in violation of the Project Documents shall be considered "non-conforming" and, as such, voidable by the Board of Directors.

16.6 Rental Agreements. The Association may also require that Owners use lease forms or addenda, such as the Crime Free Addendum or the Project Addendum, approved by the Association (or include specific terms in their leases); and the ARC may impose a review or administration fee on the lease or transfer of any Lot.

16.7 No Other Restrictions. Other than as stated in this Section, there is no restriction on the right of any Owner to lease or otherwise grant occupancy rights to his Dwelling Unit.

17. Development of Project. The Project shall be developed by Declarant in accordance with the Development Agreement.

17.1 Commercial Development: The Project will have a one (1) acre site for commercial development. The shape and location of this site must carefully consider the buffering requirements of the Performance Zone.

17.2 Compliance with City Laws and Development Standards: The Project shall be developed and constructed in accordance with all applicable City laws, the approved Development Plan and the approved Preliminary and Final Plats and Site Plans.

17.3 Lot Sizes and Design:

17.3.1 The total density of the Project shall not exceed the area (293.20 acres) multiplied by the density allowed in Ordinance No. 03-04 (2.0 units per acre) or 586 Lots.

17.3.2 Minimum Lot standards for the development:

17.3.2.1 Standards established for the AE (Agricultural Estates) Zone for Lots required to be one-half acre or greater.

17.3.2.2 Standards established for the R-1-10 Zone for all residential Lots except for 60-Lots that are to be clustered into one area and are to meet the standards outlined in Ordinance No. 06-02.

17.3.2.3 / Lots adjacent to existing residential Lots shall be a minimum of ½ acre (or same size if less than ½ acre) or greater in size or shall have a buffer between the existing Lots/zone and the new Lots as approved with the preliminary plat. The primary intent is separation between dwellings and any land that is or may be utilized for pasturing animals.

17.3.2.4 Lots adjacent to existing undeveloped property within the City limits that is zoned A-1 shall be a minimum of ½ acre Lots or greater in size or shall have a buffer between the existing Lots/zone and the new Lots as approved with the preliminary plat. The primary intent is separation between dwellings and any land that is or may be utilized for pasturing animals.

17.4 Dwelling Size, Design, and Amenities:

17.4.1 All Dwellings shall meet the requirements established in City Ordinance No. 03-04 and 06-02 and the Development Agreement.

17.4.2 Dwellings shall be consistent with those outlined in the Ivory Homes, Catalogue of Homes 2005, (2005 Catalogue). When changes occur in the design of homes published in the catalog, homes constructed with the Project shall be larger in size and yet significantly match other features as outlined in the 2005 Catalogue.

17.4.3 All Dwellings constructed in the Project shall be covered with brick, rock, cultured rock, or other cementous materials on 100% of the exterior vertical surfaces.

17.4.4 Every Dwelling shall have sod sufficient enough to cover the front yard of the Lot.

17.4.5 Street width, width of asphalt, has been reduced three (3) feet on subdivision streets within the Project. Declarant shall install two trees, minimum 1 ½ inch caliper, in the park strip per residential frontage where there is enough frontage, recognizing that cul-de-sac Lots have limited frontage. However, where corner Lots have two frontages three trees shall be planted in the park strip. Each Owner is responsible to replace any trees that do not survive, regardless of cause. If the Owner fails to replace a tree within a reasonable time, then the Association may replace the tree, without being guilty of a trespass, at the Owner's sole expense and may place a lien against the Owner's property to secure payment.

17.5 Streets and Related Improvements:

17.5.1 Dedicated Streets. Declarant will construct and/or improve and dedicate to City the streets designated for public access indicated on the preliminary plat and as shown on Final Plats and/or site plans for the Project. Construction and/or improvement of the streets shall include all curb, gutter, paving, sidewalks, park strips and related utilities. All construction and improvement shall be in accordance with City-approved design and construction standards and requirements or as designed, based upon a soils analysis conducted by a certified soils engineer whichever is the greater requirement. Prior to construction, plans and specifications shall be reviewed and approved by City Engineer.

17.5.2 Collector Roads Within the Project:

17.5.2.1 2300 North is indicated as a collector road in the City Transportation Master Plan and shall be developed as a collector road. Declarant will fully improve 2300 North Street right-of-way as a collector road the entire distance that such right-of-way runs within the Project. Improvement will be scheduled with phasing and shall be contiguous in development.

17.5.2.2 The Project shall include Cranefield Road (3650 West), a collector road that will extend to the north from 2300 North and be designed with the intent to join with a collector road in Hooper City. Declarant shall provide to Hooper City

drawings, details sufficient too allow the Hooper City Engineer to reasonably plan the extension of this collector road north to 6000 South.

17.5.2.3 The Project shall include 4000 West, a collector road that will be planned to extend to the south from 2300 North and be designed with the intent to join with a collector road in West Point City. Declarant shall provide to West Point City drawings, details sufficient to allow the West Point City Engineer to reasonably plan the extension of this collector road north to 6000 South.

17.5.3 Collector Road Outside PRUD:

17.5.3.1 Where the development is only on one side of 2300 North, the City may require Declarant to make improvement to both sides of the right-of-way in an amount set by City. The City will reimburse Declarant the cost of the improvements outside the Project.

17.5.3.2 If the City requires development outside of the Project, then Declarant shall enter into a written agreement with the City for reimbursement of the cost of improvements outside of the Project, and the Declarant shall install the improvements in accordance with the agreement.

17.5.3.3 Determination of the required street improvements shall be based upon the City engineer's estimate utilized in development of the Subdivision Escrow Agreement and Subdivision Improvement Agreement for the specific phase of the Project where the improvements are being installed.

17.5.4 Street Lights:

17.5.4.1 Street lighting will be provided in each phase of the Project.

17.5.4.2 All street lighting plans shall be subject to review and approval of City prior to installation.

17.5.4.3 All street lighting shall conform to City's decorative street lighting standards.

17.5.5 Designs, Plans and Specifications. Architectural designs, plans and specifications showing the nature, kind, shape, color, size, materials, and location of all proposed structures and improvements shall be submitted to the ARC for review and approval. Information concerning irrigation systems, drainage, lighting, landscaping and other features of proposed construction should be submitted if applicable. Designs submitted for approval shall be limited to those prepared by architects or by qualified residential designers of outstanding ability whose previous work may be reviewed as a part of the approval process.

17.5.5.1 Review Considerations Generally. In reviewing each submission, the ARC may consider the proposed design, harmony of external design with existing structures and the common scheme, the location in relation to surrounding structures, topography, finish grade and elevation, among other things.

17.5.5.2 Aesthetics. Decisions of the ARC may be based on purely aesthetic considerations. Each Owner acknowledges that opinions on aesthetic matters are subjective and may vary as ARC members change over time.

17.5.5.3 Minimum Dwelling Requirements. Subject to the requirements of City Ordinance No. 03-04 and 06-02 no Dwelling shall be constructed or altered unless it meets the following minimum requirements. In the event of a conflict between the City Ordinance and the provisions set forth below, the City Ordinance shall in all instances govern and control.

17.5.5.3.1 Only single family residences Dwellings are allowed on a Residential Lot. Accessory Buildings must be approved in writing by the ARC prior to submittal to Clinton City for a building permit and said submittal shall be accompanied by the ARC letter of approval.

17.5.5.3.2 The height of any Dwelling shall not exceed two stories above ground.

17.5.5.3.3 No slab on grade Dwellings are permitted.

17.5.5.3.4 Without the prior written consent of the ARC, a basement is required for each Dwelling.

17.5.5.3.5 Without the prior written consent of the ARC, each Dwelling shall have a private garage for not less than two (2) motor vehicles.

17.5.5.3.6 The Dwelling exteriors, in their entirety, must consist of maintenance free stucco and/or masonry, unless another construction material is approved by the ARC in writing.

17.5.5.3.7 No aluminum or vinyl siding is permitted.

17.5.5.3.8 Any detached accessory building must conform in design and materials with the primary residential Dwelling.

17.5.5.3.9 Any and all plans and specifications for an Accessory Building must be submitted, reviewed and approved in writing by the ARC in advance.

17.5.5.3.11 No tin sheds are allowed.

17.5.5.3.12 A solid 6-foot white vinyl fence, approved by the City, may be installed on the property line between the Lots in the Gentry Farms Subdivision and this Project. A 6-foot chain link fence shall be located between any agriculture zoned property and this Project as well as along the Davis County Storm Channel. All fencing within a phase shall be installed prior to occupancy. No fence or similar structure shall be placed in any front yard. No fence or similar structure shall be placed in any side or rear yard in excess of six (6) feet. Matching vinyl fencing is allowed without additional approval required. Wood, masonry and wrought iron fencing may be allowed with the express prior written consent of the ARC, although approval may be denied. Chain link fencing is strictly prohibited unless expressly authorized. If there is a dispute as to what constitutes the front, side or rear yards, fencing materials, or whether a variance has been granted, the decision of the ARC shall be final, binding and conclusive.

17.5.5.3.13 Swimming pools, cabanas, equipment buildings, outdoor recreational activities, such as athletic courts, tennis courts, basketball courts, a soccer pitch, batting cages, and so forth must be approved prior to construction, in writing, by the ARC.

17.6 Preliminary Architectural Drawings, Plans and Specifications. The ARC may require, as a minimum, the following additional items:

17.6.1 Plot plan to scale of entire site with buildings located and elevation of floors shown above or below a designated point on the street.

17.6.2 Floor plans of each floor level to scale.

17.6.3 Elevations to scale of all sides of the Dwelling.

17.6.7 One major section through Dwelling.

17.6.8 A perspective (optional).

17.6.9 Specifications of all outside materials to be used on the exterior of the Dwelling.

17.7 Final Plans and Specifications and Working Drawings. The ARC may also require, as a minimum, the following:

17.7.1 Plot plans to scale showing the entire site, building, garages, walks, drives, fence, carriage lights, retaining walls, with elevations of the existing and finished grade and contours including those at the outside corners of the buildings and at adjacent property lines and street fronts, and elevations of floors from a designated point on the street.

17.7.2 Detailed floor plans.

17.7.3 Detailed elevations, indicating all materials and showing existing and finished grades.

17.7.4 Detailed sections, cross and longitudinal.

17.7.5 Details of cornices, porches, windows, doors, garages, garden walls, steps, patios, fences, carriage lights, etc. Specifications shall give complete description of materials to be used with supplements, addenda or riders noting the colors of all materials to be used on the exterior of the Dwelling.

17.8 Landscaping. All Lot landscaping, grading, and drainage is subject to the following covenants, conditions, restrictions and easements, and shall be completed strictly in accordance herewith and so as to comply with and not impair all applicable City Ordinances and flood control requirements.

17.8.1 All Lot landscaping must be completed within nine (9) months of closing.

17.8.2 Landscaping shall include by way of illustration but not limitation the planting of a lawn and/or other appropriate ground cover, planting beds and flower beds, appropriate bushes and shrubs, and the planting of trees in accordance herewith.

17.8.3 The Developer will provide the City with a bond for landscaping whenever possible.

17.8.4 In the event that such a bond is provided, it shall be refunded, upon the buyer's completion of the City's landscaping requirements, inspection and approval, to the Owner.

17.8.5 By accepting a deed or other document of conveyance to a Lot, the Owner hereby agrees, acknowledges and consents that if the Developer is required by the City to install front yard landscaping prior to receiving a final inspection on the Lot, to the basic front yard landscaping so provided and further agrees that the landscaping installed by Developer is in lieu of, abrogates and cancels any 2,000 sq. ft. of sod promised on any promotional materials, including by way of illustration but not limitation the Purchase Price Addendum and the Ivory Homes Catalogue of Homes.

17.8.6 The Owner is responsible for the initial planting of trees.

17.8.7 Trees, lawns, shrubs, or other plantings placed on a Lot shall be properly nurtured, maintained and replaced by the Owner.

17.8.8 Any weeds or diseased or dead lawn, trees, ground cover, bushes or shrubs shall be removed and replaced.

17.8.9 All replacement trees must also satisfy the requirements of the Street Tree Planting Plan.

17.8.10 The landscaping of a Lot may not adversely affect the value or use of any other property or detract from the original design scheme and appearance of the subdivision.

17.8.11 No concrete, cement or masonry products, pavers, brick, stone, cobblestone, tile, terrazzo, slabs, slate, rocks, pebbles, gravel, permeable pavements and so forth or other artificial or impermeable surfaces (collectively "controlled surfaces") may be installed or constructed as landscaping in the front, side or rear yards of a Lot without the express prior written consent of the ARC.

17.8.12 Front, side or rear yards constructed primarily or substantially of controlled surfaces are prohibited.

17.8.13 If Developer is required to install front yard landscaping prior to receiving a final inspection from the City, then the Owner, by accepting a deed or other document of conveyance to a Lot, acknowledges, understands and agrees that only a basic front yard landscaping will be provided by Developer and that this service will be provided in lieu of the 2,000 sq. ft. of sod promised on any promotional materials, including but not limited to the Purchase Price Addendum and/or the Ivory Homes Catalogue of Homes.

17.8.14 Should any Owner fail to comply with the provisions of this paragraph, the Developer or the ARC shall have the right to seek an order from a court of proper jurisdiction requiring specific performance to comply with the provisions hereof or to recover damages, or both, and shall also have the authority but not the obligation to complete the landscaping or restore the property to its original condition without being guilty of a trespass, and require the Lot Owner to pay the cost of labor and materials.

17.8.15 The costs and expenses incurred, including a reasonable attorneys fee, whether or not a lawsuit is filed, shall be considered the personal obligation of the Lot Owner and shall constitute a lien on the interest of the Owner in such property, enforceable at law or equity, until payment is made.

18. Liability of Owners and Residents For Damages. Each Owner or Permittee shall be liable to the Association, or other Owners for damages to person or property in the Property caused by his intentional misconduct, recklessness, carelessness or negligence.

19. Board of Directors. The Association shall be governed, directed and managed by a Board of Directors comprised of at least three (3) and no more than nine (9) natural persons who shall be duly qualified and elected.

20. Status and General Authority of Board of Directors. Any instrument executed by the Board of Directors that recites facts which, if true, would establish the power and authority of the Board of Directors to accomplish through such instrument what is purported to be accomplished thereby, shall conclusively establish said power and authority in favor of any person who in good faith and for value relies upon said instrument. The Association shall, in

connection with its exercise of any of the powers delineated in subparagraphs below, constitute a legal entity capable of dealing in its own name or in the name of the Board of Directors.

21. Grant of Power and Authority. The Board of Directors shall have, and is hereby granted, the following rights, authority and powers:

21.1 Access. To enter into or upon any Lot or Unit to make repairs to and to do other work necessary for the proper maintenance and operation of any Common Area and Facilities during reasonable hours and after reasonable notice to the occupants thereof; and (2) for making emergency repairs necessary to prevent damage to the Common Area and Facilities or to another Lot or Unit, provided that a reasonable effort is made to provide notice to the occupants prior to entry.

21.2 Grant Easements. With or without the vote or consent of the Owners, Mortgagees, insurers or guarantors of any Mortgage, or of any other person, to grant or create, on such terms as it deems advisable, reasonable permits, licenses, and non-exclusive easements over, under, across, and through the Common Area and Facilities for utilities, subsurface drain systems, roads, and other purposes reasonably necessary or useful for the proper maintenance, operation or regulation of CRANE FIELD ESTATES (PRUD).

21.3 Execute Documents. To execute and record, on behalf of all Owners, any amendment to the Declaration or Final Plat which has been approved by the vote or consent necessary to authorize such amendment.

21.4 Standing. To sue and be sued.

21.5 Enter Into Contracts. To enter into contracts which in any way concern the CRANE FIELD ESTATES (PRUD), so long as any vote or consent necessitated by the subject matter of the agreement has been obtained.

21.6 Transfer Interests in Real Property. To exchange, convey or transfer any interest in real property, so long as it has been approved by at least seventy five percent (75%) of the Lots.

21.7 Purchase. To purchase, otherwise acquire, and accept title to, any interest in real property, so long as it has been approved by at least seventy five percent (75%) of the Lots.

21.8 Add Property. To add any real property, or interest therein, obtained pursuant to subparagraph 21.7 above to the CRANE FIELD ESTATES (PRUD), so long as it has been approved by at least seventy five (75%) of the Lots.

21.9 Promulgate Rules. To promulgate such reasonable administrative guidelines, rules, regulations, policies and procedures as may be necessary or desirable to aid the Board of Directors in carrying out any of its functions or to ensure that the CRANE FIELD ESTATES (PRUD) is maintained and used in a manner consistent with this Declaration.

21.10 Meetings. To establish procedures for the conduct of its meetings, including but not limited to the power to decide what portion of the meeting shall be open or closed to Owners, to retire to executive session, to regulate record keeping, and to allow, control or prohibit the electronic reproduction (video or audio) of meetings.

21.11 Delegation of Authority. To delegate its responsibilities, in whole or in part, over the management and control of the CRANE FIELD ESTATES (PRUD) to the professional manager selected, reserving the right, power and authority, however, to control and oversee the administration of CRANE FIELD ESTATES (PRUD).

21.12 Interpret and Enforce Project Documents. To interpret and enforce this Declaration, the Bylaws, Rules and Regulations, and Articles of Incorporation.

21.13 Borrow. To borrow funds and pledge assets of the Association, so long as the transaction has been approved in advance by at least seventy five (75%) of the Lots.

21.14 All other Acts. To perform any and all other acts, and to enter into any other transactions which may be reasonably necessary for the Board of Directors to perform its functions on behalf of the Owners.

22. Delegation of Management Responsibilities.

22.1 The Board of Directors may delegate to a Subassociation management responsibilities for unique services required by the members of the Subassociation.

22.2 The Property shall be managed by a professional manager, selected by the Declarant or, upon the termination of the Class B Member Control Period, the Board of Directors. The agreement for professional management of the Project, and any contract for goods or services, or any lease which is entered into by the Board of Directors shall provide, or be deemed to provide hereby, that either party may terminate the contract with cause upon at least thirty (30) days prior written notice to the other party; and no contract may be for an initial term greater than one (1) year. The Association and Subassociation must use the same professional manager. In the event of a conflict over a professional manager, the decision of the Board of Directors of the Association shall in all respects govern and control.

23. Annual Meeting of the Association. The Association shall meet on a periodic basis, at least annually, at a time and place set by the Board of Directors.

24. Lists of Owners, Eligible Mortgagees, and Eligible Insurers or Guarantors. The Board of Directors shall maintain up-to-date records showing: (a) the name of each person who is an Owner, the address of such person, and the Lot which is owned by him; (b) the name and address of each resident; (c) the name of each person or entity who is an Eligible Mortgagee, the address of such person or entity, and the Lot which is encumbered by the Mortgage held by such person or entity; and (d) the name of each person or entity who is an Eligible Insurer or Guarantor, the address of such person or entity, and the Lot which is encumbered by the

Mortgage insured or guaranteed by such person or entity. In the event of any transfer of a fee or undivided fee interest in a Lot, either the transferor or transferee shall furnish the Board of Directors with written evidence verifying that the transfer has occurred, that the Deed or other instrument accomplishing the transfer is of record in the Office of the County Recorder, and that the transferee has received a copy of the Declaration and Bylaws then in force. The Board of Directors may for all purposes act and rely on the information concerning ownership in its records or, at its option, the official records of the County Recorder. The address of any Owner shall be deemed to be the address of the Lot owned by such person unless the Board of Directors is otherwise advised in writing. Owners shall provide the Board of Directors with the names and reasonable contact information for all non-Owner occupants upon request.

25. Capital Improvements. All Common Expenses for Capital Improvements or Additions to the Project shall be governed by and subject to the following conditions, limitations and restrictions:

25.1 Board of Directors Discretionary Expenditure Limit. Any Capital Improvement or Addition to the Project which costs ten percent (10%) or less of the Total Annual Budget for the Project, and does not alter the nature of the Project, may be authorized unilaterally by the Board of Directors (the "Capital Improvement Expenditure Ceiling").

25.2 Expenditure Requiring Consent of Owners. Any Capital Improvement or Addition, the cost of which will exceed the Capital Improvement Expenditure Ceiling, must, prior to the commencement of construction, be authorized in writing by at least a majority of the Owners.

25.3 Improvements Changing the Nature of the CRANE FIELD ESTATES (PRUD). Any Capital Improvement which would materially alter the nature of the Project must, regardless of its cost and prior to being constructed or accomplished, be authorized by at least sixty-seven (67%) percent of the Owners.

26. View Impairment. Neither the Declarant nor the Association guarantees, promises, warrants, or represents that any view over and across any property, including a view from any Lot or Building, will be preserved without impairment. No provision of this Declaration shall be deemed to create an obligation on the part of the Declarant or the Association to landscape, remove plants, trees, bushes, or shrubs, or prune or thin them in order to create or preserve or restore a view. Neither the Declarant nor the Association has any obligation to install any protective landscaping, devices, or barriers adjacent to a Lot or Building. Each Owner further acknowledges and agrees that the location, configuration, size and elevation of trees, shrubs, bushes, planting beds, and other landscaping or physical improvements may change or be added to the Project at any time, and that such changes may diminish or obstruct a view and any express or implied easements for view purposes or for the passage of light and air are hereby expressly disclaimed.

27. The Area of Common Responsibility. The Common Area and Facilities, including but not limited to the Subsurface Drain System, shall be the maintenance responsibility of the Association. Pursuant to City Ordinances and development approval for the Project, in the

event the Association does not maintain Common Area and Facilities as approved by the City, the City may, but is not obligated to, perform any required maintenance and may thereafter recover all costs incident to performing the required maintenance from the Association and/or each of its members. Written notice to all Association members and to the City shall be provided no less than sixty (60) days prior to any proposed transfer of any Common Area or Facilities, or the assumption of maintenance obligation for Common Area or Facilities. No such transfer or assumption shall be effective unless and until approved by the City, which approval shall not be unreasonably withheld so long as it is consistent with the provisions of City Ordinances and applicable law.

28. The Maintenance Responsibility of the Owners. Each Owner shall maintain, replace, and keep his Lot, Dwelling Unit, Private Yard Area and any property he privately owns in a state of good condition and repair.

29. Garbage Removal. Garbage service by the City will be limited to service from public streets only.

29.1 Owners shall place their garbage in suitable plastic bags, sacks or containers and deposit them immediately into the designated garbage containers.

29.2 Garbage containers shall be stored so as not to be visible from the street except on garbage pick-up day each week and then for a period of no longer than twenty-four (24) hours.

30. Standard of Care - Generally. The Property shall be maintained in a usable, clean, functional, safe, healthy, sanitary, attractive, and good condition, consistent with Community Standards. If a dispute arises between a Owner or resident and the Association as to the condition of a Lot, the decision of the Board of Directors shall be final, binding and conclusive.

31. Changes to Areas of Personal or Common Responsibility. The Board of Directors may unilaterally add items to or subtract items from the Areas of Personal or Common Responsibility upon at least thirty (30) days prior written notice to the Owners; provided, however, the Association may not change the responsibility for the maintenance of the Subsurface Drain System.

32. Declarant's Rights to Change Design and Construction. The Declarant may unilaterally make changes to the design and construction of the improvements located in or on the Property without the consent of the Board of Directors or Owners.

33. Structural Alterations by Owner. No Owner or resident may at any time modify the drainage patterns or systems, landscaping, or make any structural alterations, modifications, changes or improvements to the non-Lot areas of the CRANE FIELD ESTATES (PRUD), if any, without the prior written consent of the Board of Directors.

34. Common Expenses. Each Owner by virtue of his acceptance of a Deed or other document of conveyance to a Lot covenants to and shall pay his share of the Common Expenses,

and Assessments, including Additional Charges, and Individual Charges to the Association in accordance with the Declaration

34.1 Declarant. Anything to the contrary notwithstanding, the Declarant shall not be obligated to pay Assessments on any Lots owned by it until such time as: (1) the physical structures are substantially completed; (2) certificates of permanent occupancy are issued and the Lots are sold or rented; or (3) Declarant elects in writing to pay the Assessments, whichever first occurs.

34.2 Purpose of Common Area Expenses. The Assessments provided for herein shall be used for the general purpose of operating the Project, promoting the recreation, health, safety, welfare, common benefit and enjoyment of the Owners and residents, including the maintenance of any real and personal property owned by the Association, and regulating the Community, all as may be more specifically authorized from time to time by the Board of Directors.

34.3 Creation of Assessments. Since the Assessments shall pay for the common expenses of the Association, as shall be determined by the Board of Directors from time to time, each Owner, by acceptance of a deed to a Lot, whether or not it shall be so expressed in such deed, covenants and agrees to pay to the Association in a timely manner all Assessments assessed by the Committee.

34.4 Budget. At least thirty (30) days prior to the annual meeting of the Association, the Board of Directors shall prepare and deliver to the Owners a proposed Budget which:

34.4.1 Itemization. Shall set forth an itemization of the anticipated Common Expenses for the twelve (12) month calendar year, commencing with the following January 1.

34.4.2 Basis. Shall be based upon advance estimates of cash requirements by the Board of Directors to provide for the payment of all estimated expenses growing out of or connected with the maintenance and operation of the Common Areas and regulation of the Association, which estimate shall include but is not limited to expenses of management, irrigation water, grounds maintenance, taxes and special assessments, premiums for all insurance which the Board of Directors is required or permitted to maintain, common lighting and heating, water charges, trash collection, sewer service charges, carpeting, painting, repairs and maintenance of the Common Areas and replacement of those elements of the Common Areas that must be replaced on a periodic basis, wages for Board of Directors employees, legal and accounting fees, any deficit remaining from a previous period; the creation of a reasonable contingency reserve, surplus or sinking fund, capital improvement reserve, and other expenses and liabilities which may be incurred by the Association for the benefit of the Owners under and by reason of this Declaration. Until the Project is completed, and all Phases are added, this estimate may need to be adjusted periodically as each new Phase is completed.

34.5 Apportionment. The common profits, losses and voting rights of the Project shall be distributed among and the common expenses shall be charged equally to the Lot Owners.

34.6 Approval of Budget and Assessments. The proposed Budget and the Assessments shall become effective unless disapproved at the Annual Meeting by a vote of at least a majority of the percentage of ownership interest in the Common Areas. Notwithstanding the foregoing, however, if a majority of the Owners present in person or by proxy at a meeting called for this purpose disapprove the proposed budget and Assessments or the Board of Directors fails for any reason to establish the Budget and Assessments for the succeeding year, then and until such time as a new budget and new Assessment schedule shall have been established, the Budget and the Assessments in affect for the then current year shall continue for the succeeding year.

34.7 Payment of Assessments. The Board of Directors has the sole authority and discretion to determine how and when the annual Assessments are paid.

34.8 Additional Services. The Board of Directors may but is not obligated to add to the Assessment of any particular Lot or Lot Owner additional charges for individual services offered or provided, not a Common Expense.

34.9 Personal Obligation of Owner. Owners are liable to pay all Assessments and Additional Charges; provided, however, no first mortgagee or beneficiary under a first deed of trust (but not the Seller under a uniform real estate contract, land sales contract, or other similar instrument), who obtains title to a Lot pursuant to the remedies provided in the mortgage or trust deed shall be liable for unpaid Assessments which accrued prior to the acquisition of title. For purposes of this Section, the term "Owner" shall mean and refer jointly and severally to: (a) the Owner of both the legal and equitable interest in any Lot; (b) the owner of record in the offices of the County Recorder of Davis County, Utah; and (c) both the Buyer and Seller under any executory sales contract or other similar instrument.

34.10 Equitable Changes. If the aggregate of all monthly payments on all of the Lots is too large or too small as a result of unanticipated income or expenses, the Board of Directors may from time to time effect an equitable change in the amount of said payments. Owners shall be given at least thirty (30) days written notice of any changes.

34.11 Dates and Manner of Payments. The dates and manner of payment shall be determined by the Board of Directors.

34.12 Reserve Account. The Board of Directors shall establish and maintain a reserve account or accounts to pay for unexpected operating expenses and capital improvements.

34.13 Analysis Report. The Board of Directors shall prepare and update at least annually a written Capital Asset Replacement and Reserve Account Analysis, and make the report available to the Owners at the annual meeting of the Association.

34.14 Acceleration. Assessments shall be paid in the manner and on dates fixed by the Committee who may, at its option and in its sole discretion, elect to accelerate the entire annual Assessment for delinquent Owners. If, however, the Assessment is accelerated and an Owner subsequently files bankruptcy or the Board of Directors otherwise decides acceleration is not in its best interest, the committee, at its option and in its sole discretion, may elect to decelerate the obligation.

34.15 Statement of Assessments Due. Upon written request, the Board of Directors shall furnish to any Owner a statement of Assessments due, if any, on his Lot. Failure to provide the certificate within ten (10) days after a written request is received by the Secretary, shall be deemed conclusive evidence that all Assessments are paid current. The Association may require the advance payment of a processing charge not to exceed \$15.00 for the issuance of such certificate.

34.16 Superiority of Assessments. All Assessments and liens created to secure the obligation to pay Assessments are superior to any homestead exemptions to which an Owner may be entitled which insofar as it adversely affects the Association's lien for unpaid Assessments each Owner by accepting a deed or other document of conveyance to a Lot hereby waives.

34.17 Suspension of Right to Use Amenities for Non-Payment. At the discretion of the Board of Directors, the right to use any amenities in the Project may be suspended if the Owner is in arrears on his obligation to pay Assessments and has failed to cure or make satisfactory arrangements to cure the default after reasonable notice of at least ten (10) days.

34.18 Suspension of Right to Vote for Non-Payment. At the discretion of the Committee, the right of an Owner to vote on issues concerning the Association may be suspended if the Owner is delinquent in the payment of his Assessments, and has failed to cure or make satisfactory arrangements to cure the default after reasonable notice of at least ten (10) days.

34.19 Suspension of Right to Receive Utility Services. At the discretion of the Committee, the right of an Owner or Lot to receive utility services paid as a common expense may be suspended.

35. Special Assessments. In addition to the other Assessments authorized herein, the Association may levy special assessments in any year, subject to the following:

35.1 Committee Based Assessment. So long as the special assessment does not exceed the sum of Five Hundred and 00/100th Dollars (\$500.00) per Lot in any one fiscal year (the "Special Assessment Limit"), the Committee may impose the special assessment without any additional approval.

35.2 Association Approval. Any special assessment which would exceed the Special Assessment Limit shall be effective only if approved in writing by a majority of the members of the Association present in person or by proxy at a meeting called for that purpose.

The Board of Directors in its sole discretion may allow any special assessment to be paid in installments.

36. Benefit Assessments. If an Owner has the choice to accept or reject the benefit, then the Board of Directors shall have the power and authority to assess an Owner in a particular area as follows:

36.1 Benefit only To Specific Lot. If the expense benefits less than all of the Lots, then those Lots benefited may be specifically assessed, and the specific assessment shall be equitably apportioned among those Lots according to the benefit received.

36.2 Unequal or Disproportionate Benefit. If the expense benefits all Lots, but does not provide an equal benefit to all Lots, then all Lots shall be specifically assessed, but the specific assessment shall be equitably apportioned among all Lots according to the benefit received.

Failure of the Board of Directors to exercise its authority under this Section shall not be grounds for any action against the Association or the Board of Directors and shall not constitute a waiver of the Board of Directors' right to exercise its authority under this Section in the future with respect to any expenses, including an expense for which the Board of Directors has not previously exercised its authority under this Section.

37. Collection of Assessments. The Owners must pay their Assessments in a timely manner. Payments are due in advance on the 1st day of the month. Payments are late if received after the 10th day of the month in which they were due.

37.1 Delinquent Assessments. Any Assessment not paid when due shall be considered delinquent and a lien securing the obligation shall automatically attach to the Lot, regardless of whether a written notice is recorded.

37.2 Late Fees and Default Interest. The Board of Directors may charge a late fee and default interest. A reasonable late fee in a sum to be determined by the Board of Directors shall be assessed on all late payments. Default interest at the reasonable rate determined by the Board of Directors shall accrue on the outstanding balance of all delinquent accounts until paid.

37.3 Lien. If any Lot Owner fails or refuses to make any payment of any Assessment or his portion of the Common Expenses when due, that amount shall constitute a lien on the interest of the Owner in the Property, and upon the recording of notice of lien by the Manager, Board of Directors or its designee, it is a lien upon the Owner's interest in the Property prior to all other liens and encumbrances, recorded or unrecorded, except: (1) tax and special assessment liens on the Lot in favor of any assessing Lot or special improvement district; and (2) encumbrances on the interest of the Owner recorded prior to the date such notice is recorded which by law would be a lien prior to subsequently recorded encumbrances.

37.4 Foreclosure of Lien and/or Collection Action. If an Assessment, Additional Charge or fine remains unpaid, the Association may, as determined by the Committee, institute suit to collect the amounts due and/or to foreclose the lien.

37.5 Personal Obligation. Each Owner, by acceptance of a deed or as a party to any other type of conveyance, vests in the Association or its agents the right and power to bring all actions against him personally for the collection of the charges as a debt or to foreclose the lien in the same manner as mechanics liens, mortgages, trust deeds or encumbrances may be foreclosed.

37.6 No Waiver. No Owner may waive or otherwise exempt himself from liability for the Assessments provided for herein, including but not limited to the non-use of Common Areas or the abandonment of his Lot.

37.7 Duty to Pay Independent. No reduction or abatement of Assessments shall be claimed or allowed by reason of any alleged failure of the Association or Committee to take some action or perform some function required to be taken or performed by the Association or committee under this Declaration or the By Laws, or for inconvenience or discomfort arising from the making of repairs or improvements which are the responsibility of the Association, or from any action taken to comply with any law, ordinance, or with any order or directive of any municipal or other governmental authority, the obligation to pay Assessments being a separate and independent covenant on the part of each Owner.

37.8 Application of Payments. All payments shall be applied as follows: Additional Charges, Delinquent Assessments and Current Assessments unless otherwise determined by the Board of Directors.

37.9 Foreclosure of Lien as Mortgage or Trust Deed. The lien for nonpayment of Assessments may be enforced by sale or foreclosure of the Owner's interest therein by the Committee. The sale or foreclosure shall be conducted in the same manner as foreclosures in deeds of trust or mortgages or in any other manner permitted by law. In any foreclosure or sale, the Owner shall pay the costs and expenses of such proceedings, including but not limited to the cost of a foreclosure report, reasonable attorney's fees, and a reasonable rental for the Lot during the pendency of the foreclosure action. The Association in the foreclosure action may require the appointment of a receiver to collect the rental without regard to the value of the mortgage security. The Committee may bid for the Lot at foreclosure or other sale and hold, lease, mortgage, or convey the same.

37.10 Appointment of Trustee. If the Committee elects to foreclose the lien in the same manner as foreclosures in deeds of trust, then the Owner by accepting a deed to the Lot hereby irrevocably appoints the attorney of the Association, provided he is a member of the Utah State Bar, as Trustee, and hereby confers upon said Trustee the power of sale set forth with particularity in Utah Code Annotated, Section 57-1-23 (1953), as amended. In addition, Owner hereby transfers in trust to said Trustee all of his right, title and interest in and to the real property for the purpose of securing his performance of the obligations set forth herein.

37.11 Appointment of Attorney in Fact to Collect Rents. Each Owner by virtue of his acceptance of a deed or other document of conveyance to a Lot hereby irrevocably appoints the Association as his attorney in fact to collect rent from any person renting his Lot, if the Lot is rented and Owner is more than thirty (30) days delinquent in his Assessments. Rent due shall be paid directly to the Association, upon written demand, until such time as the Owner's Assessments are current; and the Owner shall credit the Renter, against rent due, for the amount of money paid to the Association.

37.12 Lenders, Foreclosures and Unpaid Assessments. Anything to the contrary notwithstanding, any first mortgagee who obtains title to a Lot pursuant to the remedies in the mortgage or trust deed or through foreclosure will not be liable for more than six (6) months of the unpaid regularly budgeted assessments, dues or charges accrued before acquisition of the title to the property by the mortgage, although the first mortgagee will also be liable for any reasonable attorneys fees or costs related to the collection of the unpaid dues. All other grantees who obtain title to a Lot in a voluntary conveyance or pursuant to the remedies in a mortgage or trust deed or through foreclosure shall be jointly and severally liable with the trustor or mortgagor for all unpaid assessments, late fees, default interest and collection costs, including reasonable attorneys fees, against the Lot for its share of the Common Expenses up to the time of the grant or conveyance, without prejudice to the grantee's rights to recover from the trustor or mortgagor the amounts paid by the grantee.

37.13 Assignment of Rents. If the Owner of a Lot who is leasing the Lot or Unit fails to pay any Assessment for a period of more than thirty (30) days after it is due and payable, the Board of Directors may demand that the renter pay to the Association all future rent payments due the Owner, commencing with the next monthly or other periodic payment, until the amount due to the Association is paid; provided, however, the Manager or Board of Directors must give the Owner written notice, in accordance with the Declaration, ByLaws or Rules, of its intent to demand full payment from the renter.

37.14 Termination of Utilities and Right to Use Amenities for Non-Payment of Assessments. If an Owner fails or refuses to pay any Assessment when due, the Board of Directors may (a) terminate the Owner's right to receive utility services paid as a common expense; and/or (b) terminate the Owner's right of access to and use of any or all recreational facilities; provided, however, before terminating utility services or right of access and use of recreational facilities, the Manager or Board of Directors shall give written notice to the Owner of its intent and an opportunity to be heard.

38. Liability of Board of Directors. The Association shall indemnify every officer and member of the Board of Directors against any and all expenses, including but not limited to attorneys fees reasonably incurred by or imposed upon any officer or member of the Board of Directors in connection with any action, suit, or other proceeding (including settlement of any suit or proceeding, if approved by the then Board of Directors) to which he may be a party by reason of being or having been an officer or member of the Board of Directors. The officers and members of the Board of Directors shall not be liable for any mistake of judgment, negligent or otherwise, except for their own individual willful misfeasance, malfeasance, misconduct or bad faith. The officers and members of the Board of Directors shall have no personal liability with

respect to any contract or other commitment made by them, in good faith, on behalf of the Association (except to the extent that such officers or members of the Board of Directors may also be Owners), and the Association shall indemnify and forever hold each such officer and member of the Board of Directors free and harmless against any and all liability to others on account of any such contract or commitment. Any right to indemnification provided for herein shall be exclusive of any other rights to which any officer or member of the Board of Directors, or former officer or member of the Board of Directors, may be entitled. The Association shall, as a common expense, maintain adequate general liability and officers and directors insurance coverage to fund this obligation, if such insurance is reasonably available.

39. Insurance. The Board of Directors may adopt General Insurance House Rules, Policies and Procedures intended as a guide for owners and residents in order to maintain the insurability of the project, keep the insurance premium reasonable, and enforce the maintenance responsibilities of the individual owners.

39.1 Insurance Obligation of the Association. The Association shall obtain the following insurance coverage (collectively, "Association Master Policy"):

39.1.1 Public Liability. Public liability coverage for the Common Areas and Facilities;

39.1.2 Common Area and Facilities. Property, fire and extended hazard coverage for all Common Areas, Elements and Facilities:

39.1.3 Buildings and Units. Property, fire and extended hazard coverage for all Buildings that contain more than one Unit, including any improvement which is a permanent part of a Building and is considered Common Area, Elements and Facilities;

39.1.4 D&O. Directors and officers coverage; and

39.1.5 Fidelity Bond. A fidelity bond.

The Association Master Policy **DOES NOT** cover the contents or the personal property in the Unit or belongings to the Unit Owner or renter (as defined below), or personal liability. Coverage C (as that term is defined by the standard homeowners insurance policy) – Personal Property is excluded from the Association Master Policy. The Association **IS NOT REQUIRED** to cover property, fire or hazard insurance on a Unit or loss of business, rents or rental income although it expressly reserves and is hereby granted the right to obtain such and other coverage for its benefit. Earthquake insurance is optional.

39.2 Minimum Amount of Insurance Coverage. The liability insurance purchased by the Association shall be in an amount not less than \$1,000,000.00 per occurrence and \$2,000,000.00 per aggregate and optional umbrella liability coverage to be determined by the Board of Directors from time to time for bodily injury, death, and property damage. This amount may be increased or decreased unilaterally by the Board of Directors.

39.3 Name Association as "Loss Payee" or "Additional Insured." Any insurance policy obtained independently by a Association, if any, shall name the Association as a certificate holder, additional insured and/or loss payee if applicable.

39.4 Premium a Common Expense. The premiums for insurance coverage and the fidelity bond are to be considered a Common Expense.

39.5 Insurance Obligation of Lot and/or Unit Owner. The foregoing obligation and right of the Association to purchase insurance coverage DOES NOT preclude the right or negate the obligation of each Owner to insure his own Lot and/or Unit for his benefit. **EACH LOT AND/OR UNIT OWNER SHALL OBTAIN AT LEAST THE FOLLOWING INSURANCE COVERAGE** (collectively, "Unit Owner Policy"):

39.5.1 Public Liability Insurance. **PUBLIC LIABILITY COVERAGE FOR HIS LOT AND/OR UNIT. THE LIMITS OF HIS PUBLIC LIABILITY INSURANCE POLICY SHALL BE IN AN AMOUNT NOT LESS THAN \$500,000.00 FOR BODILY INJURY, DEATH, AND PROPERTY DAMAGE.**

39.5.2 Coverage "A" Building (as that term is defined by the standard homeowners insurance policy) **A COVERAGE "A" BUILDING POLICY IN THE AMOUNT OF AT LEAST \$100,000.00;**

39.5.3 **EACH OWNER SHOULD PURCHASE INDIVIDUAL PROPERTY, FIRE AND EXTENDED COVERAGE IN THE AMOUNT RECOMMENDED BY THE OWNER'S INDEPENDENT INSURANCE AGENT, WHICH SHOULD BE AN AMOUNT SUFFICIENT TO REPAIR ANY DAMAGE TO THE INTERIOR OF HIS UNIT, TO WIT:** For use herein the insurance required shall cover at least the interior Unit boundaries, to wit: The horizontal boundaries extend to the intersection with the vertical boundaries. Each Unit's lower boundary shall be a plane coinciding with the top of the concrete slab below the Unit's floor and each Unit's upper boundary shall be a plane coinciding with the top the Unit's ceiling. The vertical boundaries extend to the intersection with each other and with the horizontal boundaries. Each Unit's vertical boundaries shall be its perimetric walls. This includes by way of illustration but not limitation the sheetrock, drywall or plaster, windows and window frames; doors; stairwell; appliances; mechanical equipment and appurtenances located within any one Unit or located outside said Unit but designated and designed to serve only that Unit; plumbing-including all pipes, wires, conduits, or other public utility lines or installations constituting a part of the Unit and serving only that Unit including sewer; water main that enters the property and pipes within the home; electrical receptacles and outlets; air conditioning and compressors and other air cooling apparatus; boilers, water heaters and water softeners; cabinets; fixtures; lighting; sinks; tubs; counters; countertops and islands; hardware; all decorated (affixed) interiors and surfaces of interior structural walls, floor coverings, ceilings and trim, consisting of wallpaper, paint, wood floors, carpeting and tile; patio porch, or deck, along with any covering of said patio, porch or deck; interior of garage, storage and any other areas which shall pass with the title to the Lot and/or Unit with which is associated and any Private Yard Area and facilities that are

reserved for the use of the individual Lot and/or Unit. **EACH OWNER IS ENCOURAGED TO SPEAK WITH HIS INDEPENDENT INSURANCE AGENT BEFORE DETERMINING THE AMOUNT OF HIS UNIT OWNER POLICY.**

39.6 Changes in Amounts of Required Insurance. The amounts of insurance required may be increased or decreased unilaterally by the Board of Directors.

39.7 Coverage C (as that term is defined by the standard homeowners insurance policy) – Personal Property/ Contents and Lost Rents. **EACH LOT AND/OR UNIT OWNER IS RESPONSIBLE TO PURCHASE COVERAGE C – PERSONAL PROPERTY INSURANCE COVERING THE CONTENTS OF HIS LOT AND/OR UNIT AND LOST BUSINESS, RENTS OR RENTAL INCOME.** For use herein the term “contents” shall mean and refer to in the broadest possible sense all furniture, furnishings, appliances, accessories, dining and cooking ware, televisions, stereo equipment, electronic equipment and systems, computers, art, table lamps, linens, blankets, quilts, rugs, lost business, rents, income and profits, personal items not specified in the original design and specifications, and all personal property, belongings and effects in the Lot and/or Unit, Building or Common Area and Facilities not covered by the Master Association Policy.

39.8 Premium Is An Individual Expense. The insurance premium on the Unit Owner Policy shall be an Individual Expense.

39.9 Maintenance of Coverage. The Owner shall obtain and keep in full force and effect at all times the required insurance coverage provided by companies duly authorized to do business in Utah.

39.10 Not a Limitation. The provisions of this subsection shall not be construed to limit the power or authority of the Owner to obtain and maintain insurance coverage in addition to any insurance coverage required hereunder, in such amounts and in such forms as he may deem appropriate.

39.11 Name Association as “Additional Insured.” Each Unit Owner Policy shall name the Association as an “Additional Insured.”

39.11.1 Certificate of Insurance. Each Owner shall provide the Association with a “Certificate of Insurance” upon request.

39.12 Owner’s Default. If an Owner fails to obtain his Unit Owner Policy or fails to provide a Certificate of Insurance within three (3) days of a request, and fails to remedy a default within ten (10) days of written notice, the Association may but is not obligated to purchase the required insurance and treat the cost as an Individual Expense. Anything to the contrary notwithstanding, if an Owner fails to obtain his required Unit Owner Policy, then he shall be personally responsible to pay any deductible on the Master Association Policy as well as any and all costs, up the minimum amount of coverage, incurred for repairs of or to the building as defined above.

39.13 Payment of Deductible. It is presumed that the claimant is responsible to pay the deductible; provided, however, the deductible on a claim made against the Association Master Policy shall be paid for by the party (1) who would be liable for the loss, damage, claim, or repair in the absence of insurance or (2) from whose Lot and/or Unit the causal event originates. In the event of multiple responsible parties, the loss shall be allocated in relation to the amount each party's responsibility bears to the total. If a loss is caused by an act of God or nature or by an element, risk or peril beyond the control of the parties, then the Owner shall be responsible for the deductible. It is the intent of the Declarant to obtain property, fire and extended hazard insurance with a \$10,000.00 deductible although this amount may change. This amount may be increased or decreased unilaterally by the Board of Directors upon a written recommendation for its insurance agent without amending the Declaration. Each Owner is encouraged to purchase insurance to cover the cost of the deductible.

39.14 Damages. Each Owner is responsible for the maintenance of his Lot and/or Unit, and appurtenant Private Yard Area, and for the repair of any damage he causes to another Unit or the Common Area and Facilities.

39.15 Validity of Document. If any term, part or provision of this document is ruled by a court of competent jurisdiction to be illegal or in conflict with any law of the State of Utah, the validity of the remaining portions or provisions shall not be affected, and the rights and obligations of the parties shall be construed and enforced as if the document did not contain such term, part or provision.

39.16 Right to Adjust Claims. The Association has the right, power and authority to adjust claims.

39.17 Use of Insurance Proceeds and Repairs. Repair of damage shall be completed within a reasonable time and insurance proceeds shall be used to repair the covered damage.

39.18 Quality of Insurance Company. The Association and Owners shall use a responsible insurance company or companies duly qualified and licensed in the State of Utah.

39.19 Primary Coverage. It is the intent of the Declarant that the Owner Coverage A Building provide **PRIMARY** coverage and that the Association Master Policy provide **SECONDARY** coverage.

40. Destruction, Condemnation, and Obsolescence. The following provisions shall apply with respect to the destruction, condemnation, or obsolescence of the CRANE FIELD ESTATES (PRUD).

40.1 Definitions. Each of the following terms shall have the meaning indicated:

40.1.1 "Substantial Destruction" shall exist whenever, as a result of any damage or destruction to the CRANE FIELD ESTATES (PRUD) or any part thereof, the excess

of the estimated cost of restoration over the funds available is Twenty five percent (25%) percent or more of the estimated restored value of the CRANE FIELD ESTATES (PRUD).

40.1.2 "Partial Destruction" shall mean any other damage or destruction to the PROJECT or any part thereof.

40.1.3 "Substantial Condemnation" shall exist whenever a complete taking of the PROJECT or a taking of part of the PROJECT has occurred under eminent domain or by grant or conveyance in lieu of condemnation, and the excess of the estimated cost of restoration over the funds available is Twenty five (25%) percent or more of the estimated restored value of the CRANE FIELD ESTATES (PRUD).

40.1.4 "Partial Condemnation" shall mean any other such taking by eminent domain or grant or conveyance in lieu thereof.

40.1.5 "Substantial Obsolescence" shall exist whenever the PROJECT or any part thereof has reached such a state of obsolescence or disrepair that the excess of the estimated cost of restoration over the funds available is Twenty five percent (25%) percent or more of the estimated restored value of the CRANE FIELD ESTATES (PRUD).

40.1.6 "Partial Obsolescence" shall mean any state of obsolescence or disrepair which does not constitute Substantial Obsolescence.

40.1.7 "Restored Value" shall mean the fair market value of the PROJECT after Restoration as determined by an MAI or other qualified appraisal.

40.1.8 "Estimated Cost of Restoration" shall mean the estimated costs of restoring the PROJECT to its former condition.

40.1.9 "Available Funds" shall mean any proceeds of insurance, condemnation awards, payments in lieu of condemnation, and any uncommitted funds of the Board of Directors or Association. Available Funds shall not include that portion of insurance proceeds legally required to be paid to any party other than the Association, including a mortgagee, or that portion of any condemnation award or payment in lieu of condemnation payable to the Owner or Mortgagee for the condemnation or taking of the Lot in which they are interested.

40.2 Determination by Committee. Upon the occurrence of any damage or destruction to the PROJECT or any part thereof, or upon a complete or partial taking of the PROJECT under eminent domain or by grant or conveyance in lieu thereof, the Committee shall make a determination as to whether the excess of Estimated Costs of Restoration over Available Funds is twenty-five percent (25%) or more of the estimated Restored Value of the Project. In addition, the Committee shall, from time to time, review the condition of the PROJECT to determine whether Substantial Obsolescence exists. In making such determinations the Committee may retain and rely upon one or more qualified appraisers or other professionals.

40.3 Restoration of the Project. Restoration of the Project shall be undertaken by the Committee promptly without a vote of the Owners in the event of Partial Destruction, Partial Condemnation, or Partial Obsolescence and shall also be undertaken in the event of Substantial Destruction, Substantial Condemnation, or Substantial Obsolescence unless the failure to make Restoration is consented to by Owners collectively holding at least sixty-seven percent (67%) of the Project's undivided Ownership interest and is further consented to by Eligible Mortgagees holding Mortgages on Lots which have appurtenant at least fifty-one (51%) percent of the undivided ownership interest in the Common Area and Facilities which is then subject to Mortgages held by Eligible Mortgagees.

40.4 Notices of Destruction or Obsolescence. Within thirty (30) days after the Committee has determined that Substantial Destruction, Substantial Condemnation, or Substantial Obsolescence exists, it shall send to each Owner and Eligible Mortgagee a written description of the destruction, condemnation, or state of obsolescence involved, shall take appropriate steps to ascertain the preferences of the Eligible Mortgagees concerning Restoration, and shall, with or without a meeting of the Owners (but in any event in accordance with the applicable provisions of this Declaration), take appropriate steps to determine the preferences of the Owners regarding Restoration.

40.5 Excess Insurance. In the event insurance proceeds, condemnation awards, or payments in lieu of condemnation actually received by the Committee or Association exceed the cost of Restoration when Restoration is undertaken, the excess shall be paid and distributed to the Owners in proportion to their respective undivided interests in the Common Area and Facilities. Payment to any Owner whose Lot is the subject of a Mortgage shall be made jointly to such Owner and the interested Mortgagee.

40.6 Inadequate Insurance. If the cost of Restoration exceeds Available Funds, the Board of Directors may elect to make a special assessment in accordance with Article III, Section 21 above to pay for the deficiency.

40.7 Reallocation in Event of Partial Restoration. In the event that all or any portion of one or more Lots will not be the subject of Restoration (even though the Project will continue as a planned residential development) or is taken in a condemnation proceeding or pursuant to any agreement in lieu thereof, the undivided Ownership interest in the Common Area and Facilities shall be immediately reallocated to the remaining Lots.

40.8 Sale of CRANE FIELD ESTATES (PRUD). Unless Restoration is accomplished as set forth above, the Project shall be sold in the event of Substantial Destruction, Substantial Condemnation, or Substantial Obsolescence. In the event of such sale, ownership under this Declaration and the Plat Map shall terminate and the proceeds of sale and any Available Funds shall be distributed by the Committee to the Owners in proportion to their respective undivided interests in the Common Area and Facilities. Payment to any Owner whose Lot is then the subject of a Mortgage shall be made jointly to such Owner and the interested Mortgagee.

40.9 Authority of Committee to Represent Owners in Condemnation or to Restore or Sell. The Committee, as attorney-in-fact for each Owner, shall represent all of the Owners and the Association in any condemnation proceeding or in negotiations, settlements, and agreements with the condemning authority for the acquisition of all or any part of the Common Area and Facilities.

40.10 Settlement Proceeds. The award in any condemnation proceeding and the proceeds of any settlement related thereto shall be payable to the Association for the use and benefit of the Owners and their mortgagees as their interests may appear.

40.11 Restoration Power. The Committee, as attorney-in-fact for each Owner, shall have and is hereby granted full power and authority to restore or to sell the Project and each Lot therein whenever Restoration or sale, as the case may be, is undertaken as hereinabove provided.

40.12 Right of Entry. Such authority shall include the right and power to enter into any contracts, deeds or other instruments which may be necessary or appropriate for Restoration or sale, as the case may be.

40.13 Termination of Legal Status. Any action to terminate the legal status of the Property after Substantial Destruction or Condemnation occurs shall be agreed to by Owners who represent at least sixty-seven (67%) percent of the total allocated votes in the Association, by Eligible Mortgage holders who represent at least fifty-one (51%) percent of the votes of the Lots that are subject to mortgages held by eligible holders, sixty-seven (67%) of all of the Lot and Lot Owners in the Property, and the Declarant until the expiration of the Class B Member Control Period.

The termination of the legal status of the Project for reasons other than Substantial Destruction or Condemnation of the property shall be agreed to by Eligible Mortgage holders that represent at least sixty-seven (67%) percent of the votes of the mortgaged Lots. However, implied approval may be assumed when an Eligible Mortgage holder fails to submit a response to any written proposal for an amendment within thirty (30) days after it receives proper notice of the proposal, provided the notice was delivered by certified or registered mail, with a "return receipt" requested.

41. Consent in Lieu of Vote. In any case in which this Declaration requires the vote of an Owner for authorization or approval of an act or a transaction, such requirement may be fully satisfied by obtaining, with or without a meeting, consents in writing to such transaction from Lots which collectively hold the required percentages, subject to the following conditions:

41.1 Sixty-Day Limit. All necessary consents must be obtained prior to the expiration of sixty (60) days from the time the first written consent is obtained; and

41.2 Change In Ownership. Any change in ownership of a Lot which occurs after consent has been obtained from the Owner having an interest therein shall not be considered or taken into account for any purpose.

42. Mortgagee Protection. The lien or claim against a Lot for unpaid Assessments levied pursuant to the Declaration shall be subordinate to any Mortgage recorded on or before the date such Assessments become due, subject to the following:

42.1 Effects of Voluntary and Involuntary Sale. The lien or claim against a Lot for such unpaid Assessments shall not be affected by any sale or transfer of such Lot, except that a sale or transfer pursuant to a foreclosure of the Mortgage affecting such Lot or the exercise of a power of sale available shall extinguish any debt payable prior to such sale or transfer. Nevertheless, any such unpaid Assessments which are extinguished in accordance with the foreclosure or power of sale shall not relieve the purchaser or transferee of such Lot from liability for, nor such Lot the lien of any Assessments becoming due thereafter.

42.2 Books and Records Available for Inspection. The Board of Directors or the Association shall make available to the Owners, to Mortgagees, and lenders, and to holders, insurers, or guarantors of any Mortgage current copies of the Declaration, Bylaws, and administrative rules and regulations concerning the Project, as well as the books, records, and financial statements of the Committee and the Association. The term "Available," as used in the Paragraph, shall mean available for reasonable inspection upon request during normal business hours or under other reasonable circumstances. The Association shall have the right to recover its photocopying and service charges incurred in making the inspection and photocopying available.

42.3 Right to Financial Statement. The holder, insurer or guarantor of any Mortgage shall be entitled, upon written request, to a financial statement for the immediately preceding fiscal year. Any financial statement requested pursuant hereto shall be furnished to the requesting party within a reasonable time following such request.

42.4 Eligible Mortgagee Designation. Upon written request to the Association or Board of Directors by the holder, insurer, or guarantor of a Mortgage (which request identifies the name and address of such holder, insurer or guarantor and the Lot Number or address of the property encumbered by the Mortgage held or insured by such holder, insurer, or guarantor), such holder insurer, or guarantor shall be deemed thereafter to be an "Eligible Mortgagee" or "Eligible Insurer" or "Eligible Guarantor," as the case may be, shall be included on the appropriate lists maintained by the Association, and shall be entitled to timely written notice of any of the following:

42.4.1 Condemnation Loss or Award. Any condemnation loss or any casualty loss which affects a material portion of the Project or any Lot on which there is a Mortgage held, insured, or guaranteed by such Eligible Insurer or Guarantor.

42.4.2 Delinquency. Any delinquency in the payment of Assessments owed by an Owner of a Lot subject to a Mortgage held, insured or guaranteed by such Eligible Insurer or Guarantor, which delinquency remains uncured for a period of sixty days.

42.4.3 Lapse of Insurance. Any lapse, cancellation, or material modification of any insurance policy or fidelity bond maintained by the Committee or the Association.

42.4.4 Consent Required. Any proposed action which would require the consent of a specified percentage of Eligible Mortgagees.

43. Amendment.

43.1 General. Except as provided elsewhere in this Declaration, including by way of illustration but not limitation to sections pertaining to the annexation or withdrawal of land, any amendment to this Declaration shall require the affirmative written vote or consent of at least sixty-seven percent (67%) of the Total Votes of the Association cast either in person or by proxy at a meeting duly called for such purpose or otherwise approved in writing by such Owners without a meeting. Any Amendment authorized pursuant to this Section shall be accomplished through the recordation in the Office of the County Recorder of an instrument executed by the Association. In such instrument an officer or delegate of the Association shall certify that the vote required by this Section for amendment has occurred.

43.2 Initial Declarant Right to Amend. The Declarant alone may amend or terminate this Declaration prior to the closing of a sale of the first Lot.

43.3 Unilateral Right to Amend Under Certain Conditions. Notwithstanding anything contained in this Declaration to the contrary, this Declaration may be amended unilaterally at any time and from time to time by Declarant if such Amendment is (i) necessary to correct typographical errors or inadvertent omissions; (ii) necessary to bring any provision hereof into compliance with any applicable governmental statute, rule, or regulation or judicial determination which shall be in conflict therewith; or (iii) reasonably necessary to enable any reputable title insurance company to issue title insurance coverage with respect to the Lots subject to this Declaration; provided, however, any such Amendment shall not materially adversely affect the title to any Lot unless any such Owner shall consent thereto in writing.

43.4 Declarant's Right to Amend Unilaterally Prior to Termination of Declarant's Right to Control. Prior to the expiration of the Class B Member Control Period, Declarant may unilaterally amend this Declaration for any other purpose; provided, however, any such Amendment shall not materially adversely affect the substantive rights of any Owner, nor shall it adversely affect title to any property without the consent of the affected Owner.

43.5 To Satisfy Requirements of Lenders. Anything to the contrary notwithstanding, Declarant reserves the unilateral right to amend all or any part of this Declaration to such extent and with such language as may be requested by a State Department of Real Estate (or similar agency), FHA, VA, the FHLMC or FNMA and to further amend to the extent requested by any other federal, state or local governmental agency which requests such an amendment as a condition precedent to such agency's approval of this Declaration or approval of the sale of Lots, or by any federally chartered lending institution as a condition precedent to lending funds upon the security of any Lot, or any portion thereof. Any such amendment shall

be effected by the recordation by Declarant of an Amendment duly signed by the Declarant, specifying the federal, state or local governmental agency or the federally chartered lending institution requesting the amendment and setting forth the amendatory language requested by such agency or institution. Recordation of such an Amendment shall be deemed conclusive proof of the agency's or institution's request for such an amendment, and such Amendment, when recorded, shall be binding upon all Lots and all persons having an interest therein. It is the desire of Declarant to retain control of the Association and its activities during the anticipated period of planning and development. If any amendment requested pursuant to the provisions of hereof deletes, diminishes or alters such control in any manner whatsoever in the opinion of Declarant, Declarant shall have the unilateral right to amend this Declaration to restore such control.

43.6 Declarant's Rights. No provision of this Declaration reserving or granting to Declarant the Developmental Rights shall be amended without the prior express written consent of Declarant, which consent may be withheld, conditioned or delayed for any reason or for no reason at Declarant's sole and exclusive discretion.

43.7 Consent of Eligible Mortgagee. The consent of Eligible Mortgagees holding at least sixty seven percent (67%) of the undivided ownership interest of the Owners in the Project in the Common Area and Facilities and shall be required to any amendment which would terminate the legal status of the CRANE FIELD ESTATES (PRUD); and the consent of Eligible Mortgagees holding at least fifty-one (51%) percent of the undivided ownership interest of the Owners in the Project in the Common Area and Facilities shall be required to add to or amend any material provision of this Declaration or the Plat Map which establishes, provides for, governs, or regulates any of the following, which are considered as "material":

43.7.1 voting rights;

43.7.2 increases in assessments that raise the previously assessed amount by more than twenty-five (25%) percent, assessment liens, or the priority of assessments liens;

43.7.3 reduction in reserves for maintenance, repair, and replacement of the Common Area and Facilities;

43.7.4 responsibility for maintenance and repairs;

43.7.5 reallocation of interests in the Common Area and Facilities, or rights to their use;

43.7.6 redefinition of any Lot boundaries;

43.7.7 convertibility of Lots into Common Area and Facilities or vice versa;

43.7.8 expansion or contraction of the Project, or the addition, annexation, or withdrawal of property to or from the Project;

43.7.9 hazard or fidelity insurance requirements;

43.7.10 imposition of any restrictions on the leasing of Lots;

43.7.11 imposition of any restrictions on a Owner's right to sell or transfer his Lot;

43.7.12 a decision by the Association to establish self-management if professional management had been required previously by the Project Documents or by an Eligible Mortgage holder;

43.7.13 restoration or repair of the Project (after damage or partial condemnation) in a manner other than that specified in the documents;

43.7.14 any provisions that expressly benefit mortgage holders, insurers or guarantors; and

43.7.15 any provisions required by Utah State Department of Real Estate (or similar agency), FHA, VA, the FHLMC or FNMA, any other federal, state or local governmental agency or a federally chartered lending institution, which in all respects shall govern and control.

43.8 Material Amendment. Any addition or amendment shall not be considered material for purposes of this Section if it is for the clarification only or to correct a clerical error.

43.9 Notice to Eligible Mortgagee. Notice of any proposed amendment to any Eligible Mortgagee to whom a written request to approve an addition or amendment to this Declaration or the Plat Map is required shall be mailed postage prepaid to the address for such Mortgagee shown on the list maintained by the Association. Any Eligible Mortgagee who does not deliver to the Board of Directors or the Association a negative response to the notice of the proposed amendment within thirty (30) days from the date of such mailing shall be deemed to have approved the proposal. The foregoing consent requirements shall not be applicable to amendments to this Declaration and the Plat Map or the termination of the legal status of the Project as a planned residential development if such amendments or such termination are made or accomplished in accordance with the provisions of this Declaration regarding Condemnation or Substantial Obsolescence.

44. Golf Course. There is a golf course adjacent to the Project which is a separate entity privately owned and not controlled by the Declarant or the Association. It is a Private Amenity. Neither the Declarant, Association nor any Owner shall have any ownership interest in the golf course solely by virtue of his ownership of a Lot or his membership in the Association.

44.1 Disclaimer. No representations, promises, or warranties have been or are made by the Declarant or any other Person with regard to the continuing ownership or operation of the golf course, regardless of its depiction upon any land use plan or other

marketing display or plat. Access to and use of the golf course is strictly subject to the rules and procedures of the owners of the golf course. The golf course is not subject to the Project Documents.

44.2 No Automatic Right of Entry. No Person automatically gains any right to enter or use the golf course by virtue of his ownership of a Lot or his membership in the Association.

44.3 Assumption of Risk. Each Owner by virtue of his acceptance of a deed or other document of conveyance to a Lot acknowledges and agrees that his Lot is or may be adjacent to or near a golf course, and that the location of his Lot may result in nuisances or hazards to persons and property as a result of normal golf course operations and related activities, and that neither the Declarant nor the Association control the owners, patrons, or maintenance personnel of the golf course. Each Owner covenants for himself, his family members, guests, visitors, invitees, heirs, successors, and assigns to assume all risks including the risk of property damage or bodily harm and death, associated with the operation and maintenance of the golf course, including by way of illustration but not limitation the following items: (a) nuisances incidental to the maintenance, operation, or use of the golf course, (b) reduction in privacy caused by (i) constant golf traffic on the golf course, (ii) the retrieval of errant golf balls and clubs, (iii) maintenance of the fairways, roughs and greens, (iv) the mowing, trimming and edging, and (v) the removal or pruning of shrubbery and trees noise from maintaining the fairways, roughs and greens, (c) noise from maintenance equipment and sprinklers (it being specifically understood that such maintenance typically takes place around sunrise or sunset), (d) noise caused by golfers accessing or using the golf course, (e) use of pesticides, herbicides and fertilizers, (f) use of recycled water in the irrigation of the golf course, (g) overspraying, (h) major repairs and remodeling, (i) errant or stray golf balls and golf clubs which unintentionally come onto the property, (j) use of golf carts, (k) tournaments, (l) parking, (m) use of the clubhouse, (n) the design of the golf course, and (o) any other corresponding inconvenience, noise, burdens, risks and perils which constitute dangers inherent in living next to or near a golf course.

44.4 No Waiver of Golfer Liability. This section does not relieve golfers of personal liability for damage caused by their negligence.

44.5 Limitation of Liability and Indemnity. Each such Owner further acknowledges and agrees that neither the Declarant nor the Association or their agents, representatives, officers, managers, or employees shall be liable to Owner or any other Person claiming any loss or damage, including, without limitation, indirect, special, or consequential loss or damage arising from personal injury, destruction of property, trespass, loss of enjoyment, loss of privacy, loss of use, or any other alleged wrong or entitlement to remedy based upon, due to, arising from, or otherwise related to the proximity of his Lot to the golf course, including, without limitation, any claim arising in whole or in part from their negligence, and each Owner hereby agrees to indemnify, save and hold them harmless from any and all claims by Owner or his family members, guests, visitors, tenants, and others upon his Lot or the Project.

44.6 View Impairment. Neither the Declarant nor the Association guarantees, promises, warrants, or represents that any view over and across the golf course will be preserved

without impairment. No provision of this Declaration shall be deemed to create an obligation on the part of the Declarant or the Association to landscape, remove plants, trees, bushes, or shrubs, or prune or thin them in order to create or preserve or restore a view. Neither the Declarant nor the Association has any obligation to install any protective landscaping, devices, or barriers adjacent to the golf course. Each Owner further acknowledges and agrees that the location, configuration, size and elevation of trees, shrubs, bushes, bunkers, fairways, and greens, barriers, and other landscaping or physical improvements may change or be added to the golf course and/or the Project at any time, and that such changes may diminish or obstruct a view and any express or implied easements for view purposes or for the passage of light and air are hereby expressly disclaimed.

44.7 Easement. In consideration of the additional value and benefit of living by a golf course, each Owner hereby grants to the Association the right to enter into an easement agreement with the owners of the golf course and to grant non-exclusive golf cart easements and rights-of-way.

44.8 Amendment. This section may not be amended without the prior written consent of the Declarant.

45. Declarant's Sales Program. Anything to the contrary notwithstanding, for so long as Declarant continues to own any of the Lots, the following provisions shall be deemed to be in full force and effect, none of which shall be construed so as to relieve the Declarant from any obligations of an Owner to pay Assessments, except as herein otherwise provided, as to each Lot owned by Declarant in accordance with the Declaration. Until the Declarant has sold all of its Property in the Property, neither the Owners, the Association nor the Committee shall interfere with the completion of improvements and sale of all remaining Lots, and Declarant shall have the following rights in furtherance of any sales, promotions or other activities designed to accomplish or facilitate the sale of all Lots owned by Declarant:

45.1 Sales Office and Model Dwelling Units. Declarant shall have the right to maintain one (1) or more sales offices and one (1) or more model Dwelling Unit at any one time. Such office and/or models may be one or more of the Lots owned by the Declarant, one or more separate structures or facilities placed on the Property for the purpose of aiding Declarant's sales effort, or any combination of the foregoing;

45.2 Promotional. Declarant shall have the right to maintain a reasonable number of promotional, advertising and/or directional signs, banners or similar devices at any place or places on the Property.

45.3 Use of Common Area and Facilities. Declarant shall have the right to use the Common Area and Facilities located in the CRANE FIELD ESTATES (PRUD).

45.4 Relocation and Removal. Declarant shall have the right from time to time to locate or relocate any of its sales offices, models, or signs, banners or similar devices, but in connection with each such location or relocation shall observe the limitations imposed by the preceding portion of this Section. Until 120 days after the date of closing of Declarant's last Lot

in the CRANE FIELD ESTATES (PRUD), Declarant shall have the right to remove from the Project any signs, banners or similar devices and any separate structure or facility which was placed on the Property for the purpose of aiding Declarant's sales effort.

46. Limitation on Improvements by Association. Until 120 days after the date of the closing of the sale of Declarant's last Lot or Dwelling Unit in the Property, neither the Association nor the Committee shall, without the written consent of Declarant, make any improvement to or alteration in any of the Common Area and Facilities created or constructed by Declarant, other than such repairs, replacements, or similar matters as may be necessary to properly maintain the Common Area and Facilities as originally created or constructed by Declarant.

47. Declarant's Rights Assignable. All of the rights of Declarant under this Declaration may be assigned or transferred either by operation of law or through a voluntary conveyance, transfer or assignment. Any Mortgage covering all Lots or Buildings in the Project title to which is vested in Declarant shall, at any given point in time and whether or not such Mortgage does so by its terms, automatically cover, encumber, and include all of the then unexercised or then unused rights, powers, authority, privileges, protections and controls which are accorded to Declarant (in its capacity as Declarant) herein.

48. Combination of Lots. An Owner of two or more adjoining Lots shall have the right upon approval of the Board of Directors, City, and the mortgagees of said Lots, to combine one or more adjoining Lots or portions thereof and to alter or amend the declaration and map to reflect such combination.

48.1 Such amendments may be accomplished by the Owner recording an amendment or amendments to this declaration, together with an amended map or maps containing the same information with respect to the altered Lots as required in the initial declaration and map with respect to the initial Lots. All costs and expenses required in such amendments shall be borne by the Owner desiring such combination.

48.2 All such amendments to the Declaration and Final Plat must be approved by City and attorneys employed by the Board of Directors to ensure the continuing legality of the Declaration and the Map. The cost of such review by the attorneys shall be borne by the person wishing to combine the Lots.

48.3 Any amendments of the Declaration or Final Plat pursuant to this Section shall reflect the changes occasioned by the alteration. Such changes shall include a change in the percentage of undivided interest in the Common Area and facilities which are appurtenant to the Lots involved in the alterations. The percentage of undivided interest in the Common Area and Facilities and facilities appurtenant to all other Lots shall not be changed. All such amendments must, in all instances, be consented to by the Board of Directors and also all other persons holding interest in the Lots affected. The consent of other Owners need not be obtained to make such amendments or alterations valid, providing the percentages of undivided interest in the Common Area and Facilities of the other Owners remain unchanged.

49. Alterations to the Common Area and Facilities. Anything to the contrary notwithstanding and until the termination of the Class B Member Control Period, the Declarant may create and/or make changes to the Common Area and Facilities without the consent of either the Association or the Board of Directors; provided, however, no Owner or resident may at any time modify the drainage patterns or systems, landscaping, or make any structural alterations, modifications, changes or improvements to the Common Area and Facilities including but not limited to the construction or installation of any additions, the extension or enclosure of any existing structures not shown on the approved plans and specifications, without the prior written consent of the Board of Directors.

50. Transfer of Management. Anything to the contrary notwithstanding, Declarant may at any time relinquish its reserved right (as a Class B Member) to select the Members of the Board of Directors and may elect to transfer the management of the Project to a Board of Directors elected by the Owners. Upon the termination of the Class B Member Control Period, Declarant shall notify Owners in writing of the effective date of such transfer (the "Transfer Date") at least forty five (45) days prior thereto. Thereupon, the Owners shall call a meeting to elect the Members of the Board of Directors to take office as of the Transfer Date; provided, however, Declarant may appoint up to one member of the Board of Directors until the year 2056. Declarant covenants to cooperate with the Owners in effecting an orderly transition of management. Moreover, Declarant shall cause all obligations for Common Expenses of the Association prior to the Transfer Date to be paid in full on or before such date, and shall transfer any Association funds to the newly elected Board of Directors.

51. Interpretation. To the extent Utah law is consistent with this Declaration, such provisions shall supplement the terms hereof and are incorporated herein. The captions which precede the Articles and Sections of this Declaration are for convenience only and shall in no way affect the manner in which any provision hereof is construed. Whenever the context so requires, the singular shall include the plural, the plural shall include the singular, the whole shall include any part thereof, and any gender shall include both genders.

52. Severance. The invalidity or unenforceability of any portion of this Declaration shall not affect the validity or enforceability of the remainder hereof. If any covenant, condition, restriction, part, term or provision of this Declaration is deemed to be inconsistent, incongruent or in conflict with (the "Inconsistent Provision") any condominium approval guidelines of the Department of Veterans Affairs (VA) pursuant to CFR, Title 38, 36.4357(b)(4) for the financing, insuring or the guaranty of the Property, or any part thereof (the "Required Provision"), then (a) the rights and obligations of the parties shall be construed and enforced as if the Declaration did not contain such Inconsistent Provision, and (b) the Required Provision shall be and is hereby incorporated herein by this reference, anything to the contrary notwithstanding.

53. Covenants to Run with Land. This Declaration and all the provisions hereof shall constitute covenants to run with the land or equitable servitudes, as the case may be, and shall be binding upon and shall inure to the benefit of Association, all other signatories hereto, all parties who hereafter acquire any interest in a Lot or in the Project, and their respective grantees, transferees, heirs, devisees, personal representatives, successors, and assigns. Each Owner or occupant of a Lot shall comply with, and all interests in all Lots shall be subject to, the terms of this Declaration and the provisions of any rules, regulations, agreements, instruments, supplements, amendments, and determinations contemplated by this Declaration. By acquiring any interest in a Lot in the Project, the party acquiring such interest consents to, and agrees to be bound by, each and every provision of this Declaration.

54. Enforcement and Right to Recover Attorneys Fees.

54.1 General Remedies. Should the Association, Board of Directors or an aggrieved Owner be required to take action to enforce the Project Documents, or to pursue any remedy provided hereunder or by applicable law, whether such remedy is pursued by filing suit or otherwise, they may recover all Additional Charges, including a reasonable attorneys fees, which may arise or accrue.

54.2 Additional Remedies. In addition, the Board of Directors may impose the following sanctions after proper notice and the opportunity to be heard:

54.2.1 imposing Individual Charges and fines, which may be secured by a lien against the Owner's interest in the Property;

54.2.2 suspending an Owner's right to vote;

54.2.3 suspending any Person's right to use any of the Swim and Tennis Club and other recreational amenities located in the Common Area and Facilities; provided, however, nothing herein contained shall authorize the Board of Directors to limit ingress or egress to or from a Lot or Dwelling Unit;

54.2.4 exercising self-help or taking action to abate any violation of the Project Documents in a non-emergency situation;

54.2.5 exercising self-help in any emergency situation (specifically including but not limited to the towing of vehicles that are in violation of the parking rules);

54.2.6 requiring an Owner at his sole expense to remove any structure or improvement in the Common Area and Facilities, and upon the failure of the Owner to do so, the Board of Directors or its designee shall have the right to enter the property and remove the violation and restore the property to its original condition, and such action shall not be deemed a trespass;

54.2.7 without liability to any Person, precluding any contractor, subcontractor, agent, employee, or other invitee of an Owner who fails to comply with the Project Documents; and

54.2.8 levying Individual Charges to cover costs and expenses incurred by the Association to bring an Owner into compliance.

54.3 Fines. Each Owner and resident is responsible for adhering to the Project Documents governing the Project. A breach of these restrictive covenants and rules is subject to enforcement pursuant to the Declaration which may include the imposition of a fine. Each Owner is also accountable and responsible for the behavior of his Permittees. Fines levied against Permittees are jointly and severally the responsibility of the Owner and Permittee.

55. Agreement to Share Costs. The Declarant or the Association may enter into a contract or agreement, which includes a Covenant to Share Costs, for the use of facilities or the procurement of services for the benefit of the Association, and the present and future Owners which obligates the Association and such Owners to share the costs of maintaining and/or operating the same.

56. Security. Neither the Declarant nor the Association, Board of Directors or Manager shall in any way be considered insurers or guarantors of security within the Project. Neither the Declarant nor the Association, Board of Directors or Manager shall be held liable for any loss or damage, including malfunction, by reason of failure to provide adequate security or ineffectiveness of security measures undertaken. All Owners and Permittees acknowledge that neither the Declarant nor the Association, Board of Directors nor Manager, or their employees, agents or representatives represent or warrant that any fire protection system or burglar alarm system designated by or installed in the Project may not be compromised or circumvented, that any fire protection or burglar alarm systems will prevent loss by fire, smoke, burglary, theft, hold-up, or otherwise nor that the gate, fire protection or burglary alarm systems will in all cases provide the detection or protection for which the system is designed or intended. Each Owner for himself and his Permittees acknowledges and understands that the Declarant, Association, Board of Directors and Manager, and their employees, agents or representatives are not insurers and that each Owner and his Permittees expressly, by accepting a deed or other document of conveyance or taking possession of a Lot or Unit, or entering the Project, assume all risks for loss or damage to persons or property within the Project, including negligence, and further acknowledges that Declarant, Association, Board of Directors and Manager, and their employees, agents or representatives have made no representations or warranties, nor has any Owner or his Permittees relied upon any representations or warranties, expressed or implied, including any warranty of merchantability or fitness for any particular purpose, relative to the security of the Project, or any fire and/or burglar alarm systems recommended or installed or any security measures undertaken within the Project.

57. Expansion of the Project.

a) Reservation of Option to Expand. Declarant hereby reserves the option to expand the Project to include additional land in the Project (the "Additional Land"). This option to expand may be exercised from time to time, at different times and in any order, without limitation, provided however, the option shall expire ten (10) years from the date following the first conveyance of a Lot in Phase I to a Lot purchaser unless sooner terminated by Declarant's recorded Waiver of such option, there being no other circumstances which will cause the option to expire prior to said ten (10) years. Such right may be exercised without first obtaining the consent or vote of Lot Owners and shall be limited only as herein specifically provided. Such Lots shall be constructed on any or all portions of the Additional Property.

b) Supplemental Declarations and Supplemental Maps. Such expansion may be accomplished by the filing for record by Declarant in the office of the County Recorder of Davis County, Utah, no later than ten (10) years from the date this Declaration is recorded, a Supplement or Supplements to this Declaration containing a legal description of the site or sites for new Lots, together with supplemental Map or Maps containing the same information with respect to the new Lots as was required on the Map with respect to the Phase I Lots. The expansion may be accomplished in phases by successive supplements or in one supplemental expansion.

c) Expansion of Definitions. In the event of such expansion the definitions used in this Declaration automatically shall be expanded to encompass and refer to the Project as so expanded. The term "Property" shall mean the real property initially submitted under the Declaration, plus any Additional Land added to the Project by a Supplemental Declaration or by Supplemental Declarations, and reference to this Declaration shall mean this Declaration as so supplemented. All conveyances of Lots after such expansion shall be effective to transfer rights in the Project, with additional references to the Supplemental Declaration and the Supplemental Map. The recordation in the office of the County Recorder of a Supplemental Map incident to any expansion shall operate automatically to grant, transfer, and convey to then Owners of Lots in the Project as it existed before such expansion the respective ownership interests in the Association as a result of such expansion. Such recordation shall also operate to vest in any then mortgagee of any Lot in the Project as it existed, a corresponding ownership interest in the Association as a result of such expansion.

d) Declaration Operative on New Lots. The new Lots shall be subject to all the terms and conditions of this Declaration and of a Supplemental Declaration, and the Lots therein shall be subject to Planned Unit Development ownership with all the incidents pertaining thereto as specified herein, upon recording the Supplemental Map and Supplemental Declaration in the said office of the County Recorder.

e) Right of Declarant to Adjust Ownership Interests in Association. Each deed of a Lot shall be deemed to irrevocably reserve to the Declarant the power to appoint to Lot Owners, from time to time, a corresponding ownership interest in the Association. The ownership interest of each Lot Owner in the Association after any

expansion of the Project shall be an ownership interest in the Association as the Project has been expanded. A power coupled with an interest is hereby granted to the Declarant, its successors and assigns, as attorney in fact to shift ownership interests in the Association in accordance with Supplemental or Declarations recorded pursuant hereto and each deed of a Lot in the Project shall be deemed a grant of such power to the Declarant. Various provisions of this Declaration and deeds and mortgages of the Lots may contain clauses designed to accomplish a shifting of the ownership interest in the Association. None of said provisions shall invalidate the other, but each shall be deemed supplementary to the other toward the end that a valid shifting of the ownership interest in the Association can be accomplished. Notwithstanding anything to the contrary herein, no change in the ownership interest in the Association may be effected more than five (5) years after the effective date of the Declaration without the express prior written consent of at least two-thirds of the Owners.

Accordingly, upon the recordation of a Supplemental Declaration and Supplemental Map incident to any expansion, the revised schedule of ownership interests in the Association shall automatically become effective for all purposes and shall fully supersede any previous schedule associated with any prior phase.

f) Other Provisions Concerning Expansion. If the Project is expanded as hereinbefore contained, then it is further provided that:

(1) All or any part of the Additional Land may be added to the Project without any limitations whatsoever save and except that all additional Lots created must be restricted to multi family residential housing limited to one family per Lot.

(2) Portions of the Additional Land may be added to the Project at different times without any limitations.

(3) Declarant shall have the right without further conveyance or documentation to build roads and access ways to the Additional Property through the easement areas as shown on the Map. The Association of Lot Owners shall not allow anything to be built upon or interfere with said easement areas.

(4) No assurances are made concerning:

a. The locations of any improvement that may be made on any portion of the Additional Land that may be added to the Project.

b. Type, kind or nature of improvement which may be created on any portion of the Additional Land, except that the common facilities, Buildings and Lots will be comparable to the Phase I facilities on a per Lot basis and will be of a similar quality of materials and construction to Phase I and will be substantially completed prior to annexation.

c. Whether any Lots created on any portion of the Additional Land will be substantially identical to those within the initial Project except that Lots will be constructed of an equal or better quality of materials and construction than the Lots in Phase I.

d. Type, size, or maximum number of Limited Common Areas which may be created within any portion of the Additional Land added to the Project.

(5) Notwithstanding anything to the contrary which may be contained herein, the Declaration is not intended, and shall not be construed so as to impose upon Declarant any obligation respecting, or to restrict Declarant in any way with regard to: (a) the submission of any portion of the Additional Land to the provisions of the Act as Land under this Declaration; (b) the creation, construction, or addition to the Project of any additional property; (c) the carrying out in any particular way or within any particular time of any development which may be undertaken except as herein mentioned; or (d) the taking of any particular action with respect to the Additional Land, the Project, or any Land.


59. Agent for Service of Process. The President of the Association is the person to receive service of process. The initial Registered Agent is Vic C. Arnold and the initial office of the Registered Agent is 1544 Woodland Park Dr., Suite 300, Layton, Utah 84041.

60. Term. This Declaration shall continue for a term of fifty (50) years from its date of recordation. Thereafter, this Declaration shall be automatically extended for successive periods of ten (10) years until a vote of greater than fifty percent (50.0%) of the Lots determines that this Declaration shall terminate.

61. Effective Date. This Declaration, any amendment or supplement hereto, and any amendment or supplement to the Plat Map shall take effect upon its being filed for record in the Office of the County Recorder.

EXECUTED the ___ day of October, 2007.

DECLARANT:
IVORY DEVELOPMENT, LLC.

By: 
Name: Christopher P. Gamvroulas
Title: President

ACKNOWLEDGMENT

STATE OF UTAH)
 Davis ss:
COUNTY OF ~~SALT LAKE~~)

The foregoing instrument was acknowledged before me this 8 day ~~September~~ ^{October}, 2007 by Christopher P. Gamvroulas, the President of IVORY DEVELOPMENT, LLC., a Utah limited liability company, and said Christopher P. Gamvroulas duly acknowledged to me that said IVORY DEVELOPMENT, LLC. executed the same.



NOTARY PUBLIC
Residing at: *Davis Co., UT*
My Commission Expires: *5/11/2010*




Exhibit "A"

BOUNDARY DESCRIPTION

A part of the South Half of Section 20 and the Northwest Quarter of Section 29, Township 5 North, Range 2 West, Salt Lake Base and Meridian, U.S. Survey:
Beginning at the South Quarter corner of said Section 20; running thence South 0°04'13" West 33.00 feet; thence West 640.00 feet; thence South 123.14 feet; thence West 347.61 feet; thence North 12°41'08" West 108.90 feet; thence Southwesterly along the arc of a 796.00 foot radius curve to the left a distance of 4.88 feet (Long Chord bears South 77°59'57" West 4.88 feet); thence South 77°49'24" West 92.15 feet; thence North 12°10'36" West 186.69 feet; thence North 78°53'02" East 15.06 feet; thence North 73°35'23" East 118.06 feet; thence North 34°45'15" East 86.32 feet; thence North 283.57 feet; thence West 4.00 feet; thence North 235.94 feet; thence East 129.57 feet; thence Northeasterly along the arc of a 266.00 foot radius curve to the right a distance of 279.09 feet (Long Chord bears North 43°45'26" East 266.47 feet); thence North 73°48'55" East 41.01 feet; thence North 16°11'05" West 115.00 feet; thence North 73°48'55" East 288.08 feet; thence North 45°18'28" East 218.11 feet; thence North 26°24'35" East 182.90 feet; thence North 4°08'00" East 107.78 feet; thence South 86°04'23" East 109.45 feet; thence South 45°30'15" East 37.10 feet; thence South 86°04'23" East 77.30 feet; thence South 3°55'37" West 18.88 feet; thence South 86°04'23" East 295.21 feet; thence South 3°55'37" West 115.00 feet; thence South 86°04'23" East 37.60 feet; thence South 3°55'37" West 178.21 feet; thence North 84°28'31" West 48.65 feet; thence West 4.86 feet; thence North 89°59'46" West 7.53 feet; thence South 6°28'31" West 172.33 feet; thence Westerly along the arc of a 150.00 foot radius curve a distance of 28.88 feet (Long Chord bears North 89°02'24" West 28.83 feet); thence South 6°28'31" West 482.49 feet; thence South 125.80 feet; thence East 123.32 feet; thence North 3.31 feet; thence North 89°59'29" East 178.24 feet; thence South 145.00 feet; thence West 23.16 feet; thence South 119.96 feet; thence East 407.70 feet; thence North 83.36 feet; thence East 107.30 feet; thence South 235.70 feet; thence West 1022.81 feet to the point of beginning.
Contains 41.824 Acres

EXHIBIT "B"
BYLAWS
OF
CRANE FIELD ESTATES (PRUD) ASSOCIATION

ARTICLE I
NAME AND LOCATION

Section 1 .01 Name and Location. The name of the association is the CRANE FIELD ESTATES Association (the "Association"). The principal office of the corporation shall be located at 1544 Woodland Park Dr., Suite 300, Layton, UT 84041, but meetings of Members and Board of Directors may be held at such places within the State of Utah, as may be designated by Board of Directors.

ARTICLE II
DEFINITIONS

Section 2.01 Definitions. Except as otherwise provided herein or as may be required by context, all terms defined in Paragraph 1 of the Declaration shall have such defined meanings when used in these Bylaws.

ARTICLE III
MEETINGS OF MEMBERS OF THE ASSOCIATION

Section 3.01 Annual Meeting. The Board of Directors shall meet as often as it deems reasonably necessary but not less than annually at a convenient time and place.

Section 3.02 Special Meetings. Special meetings of the Members of the Association may be called at any time by the President or by a majority of the Members of the Board of Directors.

Section 3.03 Notice of Meetings. Written notice of each meeting of the Association shall be given to each Owner by or at the direction of the Secretary or person authorized to call the meeting, by mailing a copy of such notice, postage prepaid, at least fifteen (15) days before such meeting to said Owner addressed to the Owner's address last appearing on the books of the Association, or supplied by such Owner to the Association for the purpose of notice. Such notice shall specify the place, day and hour of the meeting, and, in the case of a special meeting, the purpose of the meeting.

Section 3.04 Quorum. A majority of the Owners present shall constitute a quorum for any action except as otherwise provided in the Articles, the Declaration, or these Bylaws.

Section 3.05 Proxies. At all Association meetings, each Owner may vote in person or by proxy. All proxies shall be in writing and filed with the secretary. Every proxy shall be revocable and shall expire, if not previously revoked, eleven (11) months after the date it is given by the Owner.

**ARTICLE IV
BOARD OF DIRECTORS AND TERM OF OFFICE**

Section 4.01 Number. The affairs of the Association shall be managed by a Board of Directors comprised of at least three (3) and no more than nine (9) natural persons, and initially comprised of three (3) individuals. Each Member must be duly qualified and appointed or elected.

Section 4.02 Meetings. The Board of Directors shall meet as often as is necessary and appropriate, but at least every quarter and at a mutually convenient time and place.

Section 4.03 Replacement. If a Member resigns or is otherwise unable or unwilling to serve, then the remaining Members shall appoint a replacement to complete his term of office.

Section 4.04 Term of Office. Each Member on the Board of Directors shall serve a term of at least one (1) year.

Section 4.05 Compensation. No Member shall receive compensation for any service he may render to the Association as a member of the Board of Directors, although he may be reimbursed for his actual expenses incurred in the performance of his duties and may enter into an independent contract to provide other services. A Member may enter into a separate and independent contract with the Association to provide additional services for a fee.

Section 4.06 Action Taken Without a Meeting. The Board of Directors shall have the right to take any action in the absence of a meeting which it could take at a meeting by obtaining the written approval of all the Members. Any action so approved shall have the same effect as though taken at a meeting of the Board of Directors.

Section 4.07 Voting. Each Member shall have one vote.

Section 4.08 Managing Member. Anything to the contrary notwithstanding, during the Class B Member Control Period, the Board of Directors hereby assigns and delegates all of its rights, power and authority, as set forth in the Project Documents, to a Managing Member selected or to be selected by the Declarant, who shall manage the Common Areas and Facilities and administer the Project Documents for and in behalf of the Association. The Declarant hereby designates Vic C. Arnold as the initial Managing Member of the Association.

**ARTICLE V
POWERS AND DUTIES OF THE BOARD OF DIRECTORS**

Section 5.01 Powers. The Association shall have all of the powers of a Utah non-profit corporation, subject only to such limitations upon the exercise of such powers as are expressly set forth in the Articles, the Bylaws and this Declaration. The Association shall have the power to perform any and all lawful acts which may be necessary or proper for, or incidental to, the exercise of any of the express powers of the Association. Without in any way limiting the generality of the foregoing, the Association may act through its Board of Directors and shall specifically have the powers and duties set out in this Article V, including

Section 5.01.1 Assessments. The power and duty to levy Assessments on the Owners, and to enforce payment of such assessments in accordance with the Declaration.

Section 5.01.2 Association Property. The right to own and/or lease the Association Property and the duty to maintain and manage the Common Areas and Facilities and improvements thereon. In particular the Association shall:

- a. Maintain and repair in an attractive, safe and functional condition the Common Areas and Facilities;
- b. Pay all taxes and assessments levied upon the Common Areas and Facilities and all taxes and assessments payable by the Association;
- c. Obtain any water, sewer, gas and electric services needed for the Common Areas and Facilities; and
- d. Do each and every other thing reasonable and necessary to operate the Common Areas and Facilities and the Association.

**ARTICLE VI
OFFICERS AND THEIR DUTIES**

Section 6.01 Enumeration of Officers. The officers of the Association shall be a president and secretary, plus such other officers as the Board of Directors may from time to time by resolution create. The same individual may not hold the office of president and secretary at the same time. The officers need not be Members of the Board of Directors.

Section 6.02 Election of Officers. The Board of Directors shall elect or appoint officers at the first meeting of the Board of Directors during each calendar year.

Section 6.03 Term. Each officer of the Association shall hold office for one (1) year unless he shall sooner resign, or shall be removed or otherwise disqualified to serve.

Section 6.04 Special Appointments. The Board of Directors may elect such other officers as the affairs of the Association may require, each of whom shall hold office for such period, have such authority, and perform such duties as the Board of Directors may from time to time determine.

Section 6.05 Resignation and Removal. Any officer may be removed from office with or without cause by a majority vote of the Board of Directors. Any officer may resign at any time by giving written notice to the Board of Directors, the president or the secretary. Such resignation shall take effect on the date of receipt of such notice or at any later time specified therein, and unless otherwise specified therein, the acceptance of such resignation shall not be necessary to make it effective.

Section 6.06 Vacancies. A vacancy in any office may be filled by appointment by the Board of Directors. The officer appointed to such vacancy shall serve for the remainder of the term of the officer he replaces.

Section 6.07 President. The president shall (a) preside at all meetings of the Board of Directors, (b) see that orders and resolutions of the Board of Directors are carried out and (c) sign all contracts.

Section 6.08 Secretary. The secretary shall (a) record the votes and keep the minutes of all meeting end proceedings of the Board of Directors and of the Association, (b) keep the corporate seal of the Association and affix it on all papers requiring said seal, (c) serve notice of meetings of the Board of Directors and of the Association, (d) keep appropriate current record. showing the Members of the Association together with their addresses and (e) perform such other duties as may required by the Board of Directors.

ARTICLE VII ARCHITECTURAL REVIEW AND OTHER COMMITTEES

Section 7.01 Architectural Review Committees. The Architectural Review Committee shall consist of at least three (3) and no more than nine (9) members. The members of the Architectural Review Committee shall be appointed by the Declarant during the Class B Member Control Period. The initial members of the Architectural Review Committee, who shall serve until their successors are appointed, are Vic C. Arnold, Eric Freebairn and Brian Apsley. During the Class B Member Control Period, the Architectural Review Committee assigns and delegates all of its rights, power and authority to a Managing Member selected by the Declarant, who shall manage the Architectural Review Committee and administer the Project Documents. The initial Managing Member of the Association shall be Vic C. Arnold.

Section 7.02 Other Committees. The Board of Directors may appoint such committees as deemed appropriate in carrying out its purpose.

ARTICLE VIII BOOKS AND RECORDS

Section 8.01 Books and Records. The books and records shall be kept with detailed accounts of the receipts and expenditures affecting the Property, and the administration of the Property, specifying the maintenance, repair and any other expenses incurred. The books and records, including any invoices, receipts, bills, proposals, documents, financial statements, and vouchers accrediting the entries thereupon shall be available for examination by the Owners, their duly authorized agents or attorneys, during general business hours on working days at the times and in the manner that shall be set and announced by the Board of Directors for the general knowledge of the Owners. All books and records shall be kept in accordance with generally accepted accounting practices.

Section 8.02 Signatures. All checks, drafts, contracts, and legally binding agreements must be signed by at least two (2) persons, one of whom must be the president or secretary, and the other the professional property manager.

Section 8.03 Bookkeeping. The accounting and financial statements for Association must be kept and prepared by either the property manager or an independent bookkeeper or accountant, who may not be a member of the Board of Directors or an officer of the Association. A monthly profit and loss statement, balance sheet, and check register shall be sent or delivered designee by the bookkeeper or accountant to each Member and Association or their designee. The accountant or bookkeeper shall prepare and file all tax returns for the Association.

Section 8.04 Audit. Either a (a) majority vote of the Members of the Board of Directors or (b) majority vote of all of the Owners is necessary and sufficient to require either a Compilation Report, Reviewed Statement or Audited Statement of the Association.

ARTICLE IX AMENDMENTS

Section 9.01 Amendment to Bylaws. These Bylaws may only be amended (a) unilaterally by the Declarant until the expiration of the Class B Member Control Period or (b) the affirmative vote of a majority of the Owners.

Section 9.02 Conflict Between Articles, Bylaws and Declaration. In the case of any conflict between the Declaration and these Bylaws, the Declaration shall in all respects govern and control.


Section 9.03 Conflict between Declaration and Development Agreement. In the case of any conflict between the Declaration and Development Agreement, the latter shall in all respects govern and control.

**ARTICLE X
MISCELLANEOUS**

Section 10.01 Miscellaneous. The fiscal year of the Association shall begin on the first day of January and end on the 31st day of December of every year, except that the first fiscal year shall begin on the date of incorporation.

IN WITNESS WHEREOF, the Declarant has hereunto set his hand this ___ day of October, 2007.


DECLARANT:
IVORY DEVELOPMENT, LLC.

By: 
Name: Christopher P. Gamvroulas
Title: President

ACKNOWLEDGMENT

STATE OF UTAH)
 Davis ss:
COUNTY OF SALT LAKE)

The foregoing instrument was acknowledged before me this 8 day October, 2007 by Christopher P. Gamvroulas, the President of IVORY DEVELOPMENT, LLC., a Utah limited liability company, and said Christopher P. Gamvroulas duly acknowledged to me that said IVORY DEVELOPMENT, LLC. executed the same.


NOTARY PUBLIC
Residing at: *Davis Co., UT*
My Commission Expires: *5/11/2010*

