


WITNESS the hand of said grantor this 12th day of September A.D. 1899

Signed in the presence of

J. Rehman

Niels M. Lundgren

Amanda P. Lundgren



STATE OF UTAH,

COUNTY OF Salt Lake

On this 12th day of Sept 1899

personally appeared before me Niels M. Lundgren and his wife Amanda P. Lundgren

the signer of the above instrument, who duly

acknowledged to me that they executed the same.

My commission expires March 27th 1900



J. Rehman

Notary Public.

Recorded at request of Grantee

Sept 22 1899 at 2:45 o'clock P.M.

in Book "5-Q" of Deeds and Transfers, page 278, Records of Salt Lake County, Utah. Abstracted in Book page 237 line 19.

Recording fee paid \$.70

Signed James C. Jensen

County Recorder by Ann M. Cannon Deputy

Entry No. 3174

WARRANTY DEED

U.S. Wormley (Unmarried) of Michigan

grantor

hereby CONVEY AND WARRANTS to

Sarah Ann Neff

grantee of Salt Lake City Utah

for the sum of

Two Thousand

DOLLARS,

the following described tract of land in

Salt Lake

County,

State of Utah:

Commencing at a point the true (13) rods south of the northwest corner of Lot five (5), Block fifty-four (54) 1st D. Salt Lake City Survey, and running thence north forty (40) feet, thence east one hundred and fifty-five (55) feet, thence south forty (40) feet, thence west one hundred and fifty-five (55) feet to place of beginning. This right of way over the following: Commencing on a 1/4 foot west of the northeast corner of said lot, and running thence south two hundred thirty and one-half (231 1/2) feet, thence west nine (9) feet, thence north twenty-six (26) feet, thence east one hundred and fifty-five (55) feet, thence north ten (10) feet, thence east one hundred fifty-six (56) feet north one hundred, twenty-four and one-half (24 1/2) feet, thence east eight (8) feet to place of beginning.

WITNESS the hand of said grantor this 20th day of September A.D. 1899

Signed in presence of

James C. Jensen

U.S. Wormley

by Edward Home his Attorney in fact

STATE OF UTAH,

COUNTY OF Salt Lake

On the twenty eighth day of September A.D. 1899

personally appeared before me Edward Home, attorney in fact for U.S. Wormley

the signer of the above instrument, who duly

acknowledged to me that he executed the same, as such

My commission expires Sept 22 1900



Francis C. Jensen

Notary Public.

Recorded at request of Grantee

Sept 22 1899 at 5:00 o'clock P.M.

in Book "5-Q" of Deeds and Transfers, page 278, Records of Salt Lake County, Utah. Abstracted in Book page 259 line 55

Recording fee paid \$.90

Signed James C. Jensen


County Recorder by C. A. Childs Deputy

WITNESS the hand of said grantor this 27th day of September, 1890

Signed in presence of

J. P. Berman

Witnesses: J. P. Berman, Amanda P. Berman



STATE OF UTAH,

COUNTY OF Salt Lake

On this 27th day of Sept 1890

personally appeared before me J. P. Berman and his wife Amanda P. Berman the signer of the instrument, who duly

acknowledged to me that they executed the same.

My commission expires March 22, 1900.



J. P. Berman Notary Public

Recorded at request of Grantee in Book "5-Q" of Deeds and Transfers, page 278, Records of Salt Lake County, Utah. Abstracted in Book page 237 line 10.

Recording fee paid \$ 70 signed James C. Jensen County Recorder by Ann M. Cannon, Deputy

Entry No. 3157

WARRANTY DEED.

U. F. Worthington, Married of Michigan grantor

hereby CONVEY AND WARRANT to

James C. Jensen grantee of Salt Lake City, Utah

for the sum of \$1000 DOLLARS,

the following described tract of land in Salt Lake County, State of Utah:


Commencing at a small triangle 5 rods west of the north west corner of Lot five (5), Block fifty-four, Sub U, Salt Lake City Survey, and running thence north forty feet, thence east one hundred and fifty feet, thence south forty feet, thence west one hundred and fifty feet to place of beginning. Thence right of way over the following: Commencing one (1) rod west of the north west corner of said lot, and running thence south two hundred and one half (213 1/2) feet, thence west nine (9) feet, thence north seventy (70) feet, thence west one hundred and fifty (150) feet, thence north ten (10) feet, thence east one hundred (100) feet, thence north one hundred, twenty (120) feet, thence west one hundred (100) feet, thence east eight (8) feet to place of beginning.

WITNESS the hand of said grantor this 27th day of September, A. D. 1890

Signed in presence of

Edward B. Bone

Witnesses: U. F. Worthington, Edward B. Bone his Attorney in fact



STATE OF UTAH,

COUNTY OF Salt Lake

On the 27th day of September, A. D. 1890

personally appeared before me Edward B. Bone, attorney in fact for U. F. Worthington the signer of the instrument, who duly

acknowledged to me that he executed the same.

My commission expires Sept 22, 1900.



Edward B. Bone Notary Public

Recorded at request of Grantee in Book "5-Q" of Deeds and Transfers, page 278, Records of Salt Lake County, Utah. Abstracted in Book page 150 line 55

Recording fee paid \$ 90 signed James C. Jensen County Recorder by C. A. Gibbs, Deputy