

When recorded return to  
Declarant  
5635 S. Waterbury Way - #C100  
SLC, UT 84121

10086237  
5/2/2007 1:13:00 PM \$101.00  
Book - 9458 Pg - 7744-7751  
Gary W. Ott  
Recorder, Salt Lake County, UT  
SUTHERLAND TITLE  
BY: eCASH, DEPUTY - EF 8 P.


**AMENDMENT TO THE DECLARATION OF COVENANTS, CONDITIONS  
AND RESTRICTIONS OF HOLLADAY SPRINGS PHASE 1, PHASE 2, PHASE 3  
(AN EXPANDABLE CONDOMINIUM PROJECT)**

WHEREAS, the Declarant herein recorded the Declaration of Covenants, Condition and Restrictions for the Holladay Springs Condominium Project (the "Declaration") with the Salt Lake County Recorder's Office on November 12, 2004 as Entry No. 9221600, Book 9059, Page 9464 through 9511.

WHEREAS, the Declarant, of the Declaration now desires to amend such Declaration to include the CHANGES as follows:

- 1. Paragraph 13.6 Restriction on Signs, (ii) such signs as Declarant or Unit Owner may erect or maintain incident to sale or lease of Units  
**Changed to;**  
Paragraph 13.6 Restriction on Signs, (ii) (deleted)

IN WITNESS WHEREOF, we, being all of the Management Committee Members of the Holladay Springs Condominiums, LLC., have hereunto set our hands this 27<sup>th</sup> day of April, 2007.

  
\_\_\_\_\_  
ROBERT A. JONES, Managing Member

ROBERT A. JONES  
\_\_\_\_\_  
ROBERT A. JONES (PRINT)



**STATE OF** Utah

**COUNTY OF** Salt Lake

The Forgoing instrument was acknowledged before me this 27<sup>th</sup> day of April, 2007, By  
ROBERT A. JONES, Managing Member of 4500 South Project, LLC

My commission expires 11-06-2007. Witness my hand and official seal.

Notary Public



RXLP HOLLADAY SPRINGS PH 1 CONDO

				BLK, LOT-QUAR		
B FLG	BLK/BLDG	IND FLG	LOT/QUAR	PARCEL	NUMBER	OBSOLETE?
		U	A1	22-04-303-001-0000		NO
		U	A2	22-04-303-002-0000		NO
		U	A3	22-04-303-003-0000		NO
		U	A4	22-04-303-004-0000		NO
		U	A5	22-04-303-005-0000		NO
		U	A6	22-04-303-006-0000		NO
		U	AREA	22-04-303-007-0000		YES
		U	AREA	22-04-303-075-0000		NO

PF1=VTDI PF5=RXKP PF7=RXAB LIST PF12=PREV ENTER=NEXT CURSOR DOWN AND ENTER=RXPN  
 PF4=RETURN TO RXEN PF10=LAST RECORDS

RXLP HOLLADAY SPRINGS PH 2 CONDO

BLK, LOT-QUAR

B FLG	BLK/BLDG	IND FLG	LOT/QUAR	PARCEL NUMBER	OBSOLETE?
		U	B1	22-04-303-015-0000	NO
		U	B2	22-04-303-014-0000	NO
		U	B3	22-04-303-013-0000	NO
		U	B4	22-04-303-012-0000	NO
		U	B5	22-04-303-011-0000	NO
		U	B6	22-04-303-010-0000	NO
		U	B7	22-04-303-009-0000	NO
		U	B8	22-04-303-008-0000	NO
		U	C1	22-04-303-019-0000	NO
		U	C2	22-04-303-018-0000	NO
		U	C3	22-04-303-017-0000	NO
		U	C4	22-04-303-016-0000	NO
		U	D1	22-04-303-025-0000	NO
		U	D2	22-04-303-024-0000	NO
		U	D3	22-04-303-023-0000	NO
		U	D4	22-04-303-022-0000	NO
		U	D5	22-04-303-021-0000	NO
		U	D6	22-04-303-020-0000	NO
		U	E1	22-04-303-026-0000	NO

PF1=VTDI PF5=RXKP PF7=RXAB LIST PF12=PREV ENTER=NEXT CURSOR DOWN AND ENTER=RXPN  
 PF4=RETURN TO RXEN PF10=LAST RECORDS

RXLP HOLLADAY SPRINGS PH 2 CONDO

				BLK, LOT-QUAR		
B FLG	BLK/BLDG	IND FLG	LOT/QUAR	PARCEL	NUMBER	OBSOLETE?
		U	E1	22-04-303-026-0000		NO
		U	E2	22-04-303-027-0000		NO
		U	E3	22-04-303-028-0000		NO
		U	E4	22-04-303-029-0000		NO
		U	E5	22-04-303-030-0000		NO
		U	E6	22-04-303-031-0000		NO
		U	O1	22-04-303-032-0000		NO
		U	O2	22-04-303-033-0000		NO
		U	AREA	22-04-303-034-0000		YES
		U	AREA	22-04-303-075-0000		NO

PF1=VTDI PF5=RXKP PF7=RXAB LIST PF12=PREV ENTER=NEXT CURSOR DOWN AND ENTER=RXPN  
 PF4=RETURN TO RXEN PF10=LAST RECORDS

RXLP HOLLADAY SPRINGS PH 3 CONDO

				BLK, LOT-QUAR		
B FLG	BLK/BLDG	IND FLG	LOT/QUAR	PARCEL	NUMBER	OBSOLETE?
		U	F1	22-04-303-056-0000		NO
		U	F2	22-04-303-057-0000		NO
		U	F3	22-04-303-058-0000		NO
		U	F4	22-04-303-059-0000		NO
		U	G1	22-04-303-071-0000		NO
		U	G2	22-04-303-072-0000		NO
		U	G3	22-04-303-073-0000		NO
		U	G4	22-04-303-074-0000		NO
		U	H1	22-04-303-066-0000		NO
		U	H2	22-04-303-067-0000		NO
		U	H4	22-04-303-068-0000		NO
		U	H5	22-04-303-069-0000		NO
		U	H6	22-04-303-070-0000		NO
		U	I1	22-04-303-060-0000		NO
		U	I2	22-04-303-061-0000		NO
		U	I3	22-04-303-062-0000		NO
		U	I4	22-04-303-063-0000		NO
		U	I5	22-04-303-064-0000		NO
		U	I6	22-04-303-065-0000		NO

PF1=VTDI PF5=RKKP PF7=RXAB LIST PF12=PREV ENTER=NEXT CURSOR DOWN AND ENTER=RXPN  
 PF4=RETURN TO RXEN PF10=LAST RECORDS

RXLP HOLLADAY SPRINGS PH 3 CONDO

				BLK, LOT-QUAR		
B FLG	BLK/BLDG	IND FLG	LOT/QUAR	PARCEL	NUMBER	OBSOLETE?
		U	I6	22-04-303-065-0000		NO
		U	J1	22-04-303-035-0000		NO
		U	J2	22-04-303-036-0000		NO
		U	J4	22-04-303-037-0000		NO
		U	J5	22-04-303-038-0000		NO
		U	J6	22-04-303-039-0000		NO
		U	K1	22-04-303-051-0000		NO
		U	K2	22-04-303-050-0000		NO
		U	K3	22-04-303-049-0000		NO
		U	K4	22-04-303-048-0000		NO
		U	L1	22-04-303-055-0000		NO
		U	L2	22-04-303-054-0000		NO
		U	L3	22-04-303-053-0000		NO
		U	L4	22-04-303-052-0000		NO
		U	M1	22-04-303-047-0000		NO
		U	M2	22-04-303-046-0000		NO
		U	M3	22-04-303-045-0000		NO
		U	M4	22-04-303-044-0000		NO
		U	N1	22-04-303-043-0000		NO

PF1=VTDI PF5=RXKP PF7=RXAB LIST PF12=PREV ENTER=NEXT CURSOR DOWN AND ENTER=RXPN  
 PF4=RETURN TO RXEN PF10=LAST RECORDS

RXLP HOLLADAY SPRINGS PH 3 CONDO

B FLG	BLK/BLDG	IND FLG	LOT/QUAR	BLK, LOT-QUAR PARCEL NUMBER	OBSOLETE?
		U	N1	22-04-303-043-0000	NO
		U	N2	22-04-303-042-0000	NO
		U	N3	22-04-303-041-0000	NO
		U	N4	22-04-303-040-0000	NO
		U	AREA	22-04-303-075-0000	NO

PF1=VTDI PF5=RXKP PF7=RXAB LIST PF12=PREV ENTER=NEXT CURSOR DOWN AND ENTER=RXPN  
 PF4=RETURN TO RXEN PF10=LAST RECORDS