

25/2

WEBER BASIN WATER CONSERVANCY DISTRICT

E 1204490 B 1925 P 152
CAROL DEAN PAGE, DAVIS CNTY RECORDER
1995 OCT 11 8:42 AM FEE 25.00 DEF CDP
REC'D FOR WEBER BASIN WATER CONGS DIST

APPLICATION FOR REALLOCATION OF CLASS D ALLOTMENT

H.J. DAWSON

The following first described lands have been allotted 42.0 acre-feet of water by Petition and Order recorded in Book 1323, Page 76. Reallocation and Order recorded in Book 1323, Page 76. Transfer and Order recorded in Book 1323, Page 76, records of DAVIS County, Utah. Such lands have since the REALLOCATION and order been divided into additional separate ownerships by reason whereof the 42.0 acre-feet of water now allotted thereto and the lien created thereby should be reallocated to the lands more particularly described under "Descriptions of Lands with Quantities as Reallocated". The undersigned, Secretary of Weber Basin Water Conservancy District, accordingly hereby applies to the Board of Directors of such District for such reallocation and requests that a time and place for hearing upon this application be fixed, and notice thereof be given to all interested parties in the manner provided by the Rules and Regulations of the District.

FIRST DESCRIBED LANDS


09-062-0030. DALE P. REDD, TRUSTEES, ETAL., 42.0 A.E.
BEG ON W LINE OF HWY AT PT N 0D29' E 623.58 FT & S 89D49'24" W 13 FT FR SE COR NER SEC 73DW 65.0 FT; TH S 17D E 105 FT; TH S 73DW 97.92 FT; TH S 0D29 W 123.86 FT; TH N 89D49'24" E 1141.24 FT TO POB. CONT. 14.05 ACRES.

DESCRIPTIONS OF LANDS WITH QUANTITIES AS REALLOCATED

09-062-0034. DALE P. REDD, TRUSTEES, ETAL., 27.1 A.E.

BEG ON W LINE OF HWY AT A PT N 0D29' E 1033.72 FT FR SE COR OF SEC 11-T4N-R1W SLM; TH N 1D29' E 146.50 FT ALG HWY; TH S 89D49'24" W 1189.96 FT; TH S 0D29' W 321.41 FT; TH N 73DW 65.0 FT; TH S 17DE 105 FT; TH S 73DW 97.92 FT; TH S 0D29' W 123.86 FT; TH N 89D49'24" E 456.15 FT TO THE W BNDRY OF ANTELOPE EST SUBD, PHASE 1; TH ALG SD SUBD THE FOLLOWING 4 COURSES; N 24D45'54" E 248.26 FT; N 89D45'54" E 209.04 FT; N 89D45'54" E 204.42 FT; & N 89D45'54" E 337.595 FT TO THE POB. CONT. 9.039 ACRES. (WENT TO 09-226-0001 THRU 0014 & STREET & 09-062-0035)

Parcel ID	Owner	Antelope Est	Phase	Lot	Quantity
09-226-0001	DALE P. REDD, TRSTE, ETAL	"	"	LOT 1	.9
09-226-0002	"	"	"	LOT 2	1.2
09-226-0003	C. JAY BAILEY, TRSTE	"	"	LOT 3	1.3
09-226-0004	DALE P. REDD, TRSTE, ETAL	"	"	LOT 4	1.1
09-226-0005	UTAH DEPT. OF TRANSPORT.	"	"	LOT 5	1.0
09-226-0006	"	"	"	LOT 6	.8
09-226-0007	"	"	"	LOT 7	1.0
09-226-0008	"	"	"	LOT 8	1.0
09-226-0009	"	"	"	LOT 9	.9
09-226-0010	"	"	"	LOT 10	1.0
09-226-0011	"	"	"	LOT 11	1.1
09-226-0012	"	"	"	LOT 12	1.3
09-226-0013	"	"	"	LOT 13	1.3
09-226-0014	"	"	"	LOT 14	1.0



Secretary of Weber Basin Water Conservancy District
IVAN W. FLINT


E 1204490 B 1925 P 153

Dated MAY 26, 1995

STATE OF UTAH }
 } : SS
COUNTY OF DAVIS }

On this 26 day of MAY, 1995, personally appeared before me IVAN W. FLINT, known by me to be Secretary of the Weber Basin Water Conservancy District, the signer of the above instrument, who duly acknowledged to me that he executed the same.


NOTARY PUBLIC
SHERRIE A. MOLEY
2837 East Highway 193
Layton, Utah 84040
My Commission Expires
December 4, 1997
STATE OF UTAH

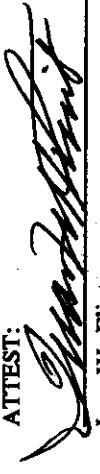

Residing at _____, Notary Public
My commission expires _____

ORDER ON APPLICATION


Application having been made for the reallocation of 42.0 acre-feet of water and the lien created by the allotment thereof as described in the above application, which application is in proper form, and all parties interested in such allotment having been given notice thereof and of the time and place of hearing thereon, and after hearing by the Board of Directors of Weber Basin Water Conservancy District, it is hereby determined that the granting of such application is in the best interest of the District, and it is hereby ORDERED that such application be granted under the same terms and conditions as in the original Petition and Order for allotment of water (which by reference are deemed incorporated herein), except that the water shall hereafter be allotted to the lands above described as set forth under the heading "Description of Lands with Quantities as Reallocated", and the lien created by such original petition and order is transferred to and is pro-rated among and shall hereafter attach to the several tracts described under the heading "Description of Lands with Quantities as Reallocated", in the proportion to which the water reallocated to each tract bears to the total water reallocated hereunder to all such tracts.

Dated MAY 26, 1995

WEBER BASIN WATER CONSERVANCY DISTRICT

ATTEST:

Ivan W. Flint

By , President
Charles F. Black, Jr.

I hereby certify that the above is a true copy of Application for Reallocation and Order entered thereon by the Board of Directors of Weber Basin Water Conservancy District.



Secretary of Weber Basin Water Conservancy District
Ivan W. Flint