

WEBER BASIN WATER CONSERVANCY DISTRICT

APPLICATION FOR REALLOCATION OF CLASS D ALLOTMENT

1048840 R 1638 P 730
CALVIN DEAN PAGE, DAVIS CNTY RECORDER
1993 JUL 15 8:54 AM FEE 12.00 DEP JB
REC'D FOR WEBER BASIN WATER (ONS DIS)

The following first described lands have been allotted 3.0 acre-feet of water by Petition and Order recorded in Book 578, Page 302, Reallocation and Order Recorded in Book ---, Page ---, Transfer and Order recorded in Book ---, Page ---, records of DAVIS County, Utah. Such lands have since the PETITION been divided into additional separate ownerships by reason whereof the 3.0 acre-feet of water now allotted thereto and the lien created thereby should be reallocated to the lands more particularly described under "Descriptions of Lands with Quantities as Reallocated". The undersigned, Secretary of Weber Basin Water Conservancy District, accordingly hereby applies to the Board of Directors of such District for such reallocation and requests that a time and place for hearing upon this application be fixed, and notice thereof be given to all interested parties in the manner provided by the Rules and Regulations of the District.

FIRST DESCRIBED LANDS

09-059-0012, ROBERT L. STEITLER, 3.0 AC-BEG ON W LINE OF HWY 89 AT A PT S89D58'22"E 68.59 FT ALG SEC LINE & SOD17'50"W 1345.22 FT PARALLEL TO SEC LINE FROM NE COR SEC 11; TH S2D11'40"W 159.54 FT ALG SD HWY; TH S8D50'20"W 97.09 FT ALG SD HWY; TH N60D07'55"W 268.65 FT; TH N9D59'50"W 119.05 FT TO A PT S89D12'40"W OF POB; TH N89D12'40"E 274.68 FT TO POB. CONT. 1.106 ACRES.

DESCRIPTIONS OF LANDS WITH QUANTITIES AS REALLOCATED

09-059-0010, UTAH DEPT. OF TRANSPORTATION, 3.0 AC-A PARCEL OF LAND IN THE SE 1/4 NE 1/4 OF SEC 11 & THE SW 1/4 NW 1/4 OF SEC 12, T4N, R1W, S1M, DESC AS FOLLOWS; BEG AT A PT 42.00 FT RADIALLY DIST S'LY FR THE CENTER LINE OF A FRONTAGE ROAD KNOWN AS THE "W" LINE OF AN EXPRESSWAY KNOWN AS PROJ #030 AT A PT 68.59 FT (BY RECORD, BUT 83.07 FT BY MEASUREMENT) S89D58'22"E ALG THE N LINE OF SD SEC 12, 1345.22 FT SOD17'50"W PARALLEL TO THE W LINE OF SD SEC 12 & 102.80 FT; S89D12'40"W FR THE NW COR OF SD SEC 12; & RUN TH E'LY 76.12 FT H/L ALG THE ARC OF A 192.00 FT RADIUS CURVE TO THE LEFT (NOTE: CHORD TO SD CURVE BEARS S71D01'40"E FOR A DIST OF 75.63 FT) TO A PT 105.63 FT PERPEND DIST W'LY FR THE "H" LINE OF SD PROJ AT ENGINEER STATION 338+93.31; TH S16D47'11"W 148.81 FT; TH S12D4'57"E 200.25 FT TO A PT 135.00 FT PERPEND DISTANT W'LY FR SD "H" LINE AT ENGINEER STATION 335+50.00; TH S12D10'51"E 12.36 FT; TH N89D51'20"W 180.84 FT; TH NOD17'50"E 259.37 FT; TH N9D59'50"W 119.05 FT; TH N89D12'40"E 171.88 FT (OF RECORD, BUT 164.08 FT BY MEASUREMENT) TO THE POB. CONT. 1.608 ACRES H/L.

12.00
100-11-10
100-11-10
100-11-10


Dated MAY 28, 1993

STATE OF UTAH)
) SS
COUNTY OF DAVIS)

On this 28TH day of MAY, 1993, personally appeared before me IVAN W. FLINT, known by me to be Secretary of the Weber Basin Water Conservancy District, the signer of the above instrument, who duly acknowledged to me that he executed the same.

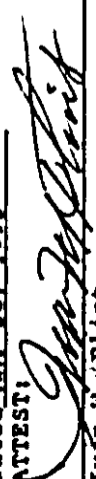

Secretary of Weber Basin Water Conservancy District
IVAN W. FLINT



Residing at _____, Notary Public
My commission expires _____



ORDER ON APPLICATION

Application having been made for the reallocation of 1.0 acre-feet of water and the lien created by the allotment thereof as described in the above application, which application is in proper form, and all parties interested in such allotment having been given notice thereof and of the time and place of hearing thereon, and after hearing by the Board of Directors of Weber Basin Water Conservancy District, it is hereby determined that the granting of such application is in the best interest of the District, and it is hereby ORDERED that such application be granted under the same terms and conditions as in the original Petition and Order for allotment of water (which by reference are deemed incorporated herein), except that the water shall hereafter be allotted to the lands above described as set forth under the heading "Description of Lands with Quantities as Reallocated", and the lien created by such original petition and order is transferred to and is pro-rated among and shall hereafter attach to the several tracts described under the heading "Description of Lands with Quantities as Reallocated", in the proportion to which the water reallocated to each tract bears to the total water reallocated hereunder to all such tracts.

Dated MAY 28, 1993
ATTEST:

IVAN W. FLINT

WEBER BASIN WATER CONSERVANCY DISTRICT
By 
Charles F. Black, Jr., President

I hereby certify that the above is a true copy of Application for Reallocation and Order entered thereon by the Board of Directors of Weber Basin Water Conservancy District.


Secretary of Weber Basin Water Conservancy District
IVAN W. FLINT