

WEBER BASIN WATER CONSERVANCY DISTRICT
APPLICATION FOR REALLOCATION OF CLASS D ALLOTMENT

E 10148347 B 1638 P 745
CARD DEATH PAGE; DAVIS CNTY RECORDER
1973 JUL 15 9:59 AM FEE 12.00 DEP JB
RE: D FOR WEBER BASIN WATER CONS DIST

The following first described lands have been allotted 2.2 acre-feet of water by Petition and Order recorded in Book 420, Page 236, Reallocation and Order Recorded in Book ---, Transfer and Order recorded in Book ---, Page ---, records of DAVIS County, Utah. Such lands have since the PETITION been divided into additional separate ownerships by reason whereof the 2.2 acre-feet of water now allotted thereto and the lien created thereby should be reallocated to the lands more particularly described under "Descriptions of Lands with Quantities as Reallocated". The undersigned, Secretary of Weber Basin Water Conservancy District, accordingly hereby applies to the Board of Directors of such District for such reallocation and requests that a time and place for hearing upon this application be fixed, and notice thereof be given to all interested parties in the manner provided by the Rules and Regulations of the District.

FIRST DESCRIBED LANDS

09-060-0019, RALPH S. HUNTER, 2.2 AF-BEG S0D17'50"W 1245.93 FT ALG THE SEC LN & W 250.45 FT FR NE COR OF SEC 11, T4N, R1W, SLM; 5D FT BEING ON N LN OF PPTY TO BE CONV TO LAWRENCE M. PRATHER AS DESC IN CONT. 96-104 & THE E'LY LN OF PPTY CONV BY 442-278; TH N3D13'E 97.96 FT ALG SD E'LY LN; TH N89D04'E 318.27 FT M/L TO THE W'LY LN OF FRONTAGE ROAD; TH S1D29'W 103.02 FT ALG SD W'LY LN; TH W 321.00 FT M/L TO POB. CONT. 0.736 ACRES.

DESCRIPTIONS OF LANDS WITH QUANTITIES AS REALLOCATED

09-060-0031, UTAH DEPT. OF TRANSPORTATION, 2.2 AF-A PARCEL OF LAND IN THE NE 1/4 OF SEC 11, T4N, R1W SLM DESC AS FOLLOWS; BEG AT A PT 187.55 FT S89D58'22"E ALG THE N LINE OF SD SEC 12; 1245.69 FT S0D17'50"W PARALLEL TO THE E LINE OF SD SEC 11 & 438.01 FT (BY RECORD, BUT 424.76 FT BY MEASUREMENT) W FR THE NE COR OF SD SEC 11; & RUN TH S3D13'W 19.07 FT; TH N89D12'40"E 137.81 FT TO THE W'LY R/W LINE OF A FRONTAGE ROAD ADJACENT TO AN EXPRESSWAY KNOWN AS PROJECT #030; TH N'LY 119.83 FT ALG SD W'LY R/W LINE ALG THE ARC OF A 192.00 FT RAD CUR TO THE RIGHT (NOTE) CHORD TO SD CURVE BEARS N7D20'51"W FOR A DIST OF 117.90 FT; TH S88D56'W 117.31 FT; TH S3D13'W 104.68 FT TO POB. CONT. 0.324 ACRES.

71E-11-47-10

Dated MAY 28, 1993


STATE OF UTAH)
) SS
COUNTY OF DAVIS)

On this 28TH day of MAY, 1993, personally appeared before me IVAN W. FLINT, known by me to be Secretary of the Weber Basin Water Conservancy District, the signer of the above instrument, who duly acknowledged to me that he executed the same.

.....



Secretary of Weber Basin Water Conservancy District
Ivan W. Flint



Residing at _____, Notary Public
My commission expires _____



ORDER ON APPLICATION

Application having been made for the reallocation of 2.2 acre-feet of water and the lien created by the allotment thereof as described in the above application, which application is in proper form, and all parties interested in such allotment having been given notice thereof and of the time and place of hearing thereon, and after hearing by the Board of Directors of Weber Basin Water Conservancy District, it is hereby determined that the granting of such application is in the best interest of the District, and it is hereby ORDERED that such application be granted under the same terms and conditions as in the original Petition and Order for allotment of water (which by reference are deemed incorporated herein), except that the water shall hereafter be allotted to the lands above described as set forth under the heading "Description of Lands with Quantities as Reallocated", and the lien created by such original petition and order is transferred to and is pro-rated among and shall hereafter attach to the several tracts described under the heading "Description of Lands with Quantities as Reallocated", in the proportion to which the water reallocated to each tract bears to the total water reallocated hereunder to all such tracts.

Dated MAY 28, 1993
ATTEST:

Ivan W. Flint

WEBER BASIN WATER CONSERVANCY DISTRICT
By 
Charles F. Black, Jr., President

I hereby certify that the above is a true copy of Application for Reallocation and Order entered thereon by the Board of Directors of Weber Basin Water Conservancy District.

Secretary of Weber Basin Water Conservancy District
Ivan W. Flint

