

79/26

RETURNED  
JUL 10 2001

E 1673848 B 2844 P 565  
SHERYL L. WHITE, DAVIS CNTY RECORDER  
2001 JUL 10 11:17 AM FEE 79.00 DEP DJW  
REC'D FOR WOODSIDE HOMES OF UTAH

**DECLARATION OF COVENANTS, CONDITIONS, AND  
RESTRICTIONS AND RESERVATION OF EASEMENTS  
FOR**

**FOX POINTE**

THIS DECLARATION OF COVENANTS, CONDITIONS, RESTRICTIONS AND  
RESERVATION OF EASEMENTS (the "Declaration") is made this 9<sup>th</sup> day of  
July, 2001 by WOODSIDE HOMES CORPORATION, a Utah corporation  
("Declarant").

**RECITALS**

A. Declarant owns certain real property in the City of Kaysville, in Davis County,  
Utah, and a portion of said property, as more particularly described in Exhibit "A" attached  
hereto, shall constitute the property initially covered by this Declaration ("Original Property");

B. Declarant further reserves the right pursuant to the terms of this Declaration from  
time to time to add all or any portion of certain other real property, more particularly described in  
Exhibit "B" attached hereto (the "Annexable Property") to the Property.

NOW, THEREFORE, Declarant hereby declares that all of the Original Property, and,  
from the date(s) of respective annexation, all Property annexed pursuant to Article VI  
(collectively, "Properties") shall be held, sold, conveyed, encumbered, hypothecated, leased,  
used, occupied and improved subject to the following protective covenants, conditions,  
restrictions, reservations, easements, equitable servitudes, all of which are for the purpose of  
uniformly enhancing and protecting the value, attractiveness and desirability of the Properties (as  
defined in Article I hereof). The protective covenants, conditions, restrictions, reservations,  
easements, and equitable servitudes set forth herein shall run with and burden the Properties and  
shall be binding upon all Persons having or acquiring any right, title or interest in the Properties,  
or any part thereof, their heirs, successors and assigns; shall inure to the benefit of every portion  
of the Properties and any interest therein; and shall inure to the benefit of and be binding upon,  
and may be enforced by, Declarant, and each Owner and their respective heirs, executors and  
administrators, and successive owners and assigns. All Lots within the Properties shall be used,  
improved and devoted limited exclusively to single Family residential use.

Fox Pointe 4 lots 101 thru 117  
08-275-0101 thru 0117  
08-275-0101 thru 801 thru 803  
08-277-0501 thru 803

**ARTICLE I  
DEFINITIONS**

Section 1.1 "Annexable Property" shall mean all real property described in Exhibit B  
of this Declaration, as amended.

Section 1.2 "Architectural Committee" or "ARC" shall mean the architectural review  
committee created pursuant to Article III hereof.

Section 1.3 "Architectural Committee Rules" shall mean the rules, if any, adopted by the Architectural Committee.

Section 1.4 "City" shall mean the city, if any, in which the Properties are located.

Section 1.5 "County" shall mean the county in which the Properties are located.

Section 1.6 "Declarant" shall mean Woodside Homes Corporation, a Utah corporation, and any Person to which it shall have assigned any rights hereunder of a Declarant by an express written and Recorded assignment executed by Woodside Homes Corporation.

Section 1.7 "Family" means (a) one or more natural persons related to each other by blood or legally related to each other by marriage or adoption, or (b) a group not so related who maintain a common household in a Residence on a Lot.

Section 1.8 "Lot" shall mean any numbered portion of a parcel of real property shown upon any recorded plat of the Property together with any improvements constructed thereon, with the exception of the areas designated as lettered tracts and areas dedicated to the public. Each Lot shall be a separate freehold estate.

Section 1.9 "Owner" means the Person or Persons, including Declarant, holding fee simple interest of record to any Lot. The term "Owner" includes a seller under an executory contract of sale but excludes Mortgagees.

Section 1.10 "Person" shall mean a natural individual, a corporation, or any other entity with the legal right to hold title to real property.

Section 1.11 "Plat" shall mean the final plat maps of Fox Pointe, Recorded on March 2, 2001, in Book 2759 of Plats, Page 261, and Recorded on May 14, 2001, in Book 2807 of Plats, Page 362, and any other plat map(s) of additional parcel(s) subsequently Recorded, as said plat map from time to time maybe amended or supplemented of record by Declarant, together with any map which may, in the future, be Recorded with respect to the Annexable Property.

Section 1.12 "Property" or "Properties" shall mean the real, personal, or mixed property described in Recital A above which is subject to this Declaration, and all property as may be brought within this Declaration pursuant to Article VII ("Annexation") of this Declaration.

Section 1.13 "Record," "Recorded," "Recorder," "Filed" or "Recordation" shall mean, with respect to any document, the recordation of such document in the official records of the County Recorder of the County.

Section 1.14 "Residence" means a building located on a Lot designed and intended for use and occupancy as a residence by a single Family.

## ARTICLE II

**USE RESTRICTIONS** E 1673848 B 2844 P 567

2.1 Use Restrictions. The Properties shall be held, used and enjoyed subject to the following restrictions, and the exemptions of Declarant set forth in this Declaration. The Architectural Review Committee shall have no responsibility or authority to enforce the terms of this Article II except as they specifically apply to construction and improvements on Lots and approval requirements.

2.1.1. Single Family Residence. Each Lot shall be used as a residence for a single Family and for no other purpose. An Owner may rent his or her Lot to a single Family provided that the Lot is rented pursuant to a lease or rental agreement which is (a) in writing and (b) subject to all of the provisions of this Declaration.

2.1.2. Business or Commercial Activity. No part of the Properties may ever be used for any business, commercial (including auctions or similar events), manufacturing, mercantile, storage, vending or other nonresidential purposes, including without limitation any activity for which the provider is compensated or receives any consideration, regardless of whether the activity is engaged in full or part-time, generates or does not generate a profit, or requires or does not require a license. This paragraph does not preclude any of the above-described activities without external evidence thereof, provided that: (a) such activities are conducted in conformance with all applicable governmental ordinances; (b) the patrons or clientele of such activities do not visit the Lot or park automobiles or other vehicles within the Properties; (c) the existence or operation of such activities is not apparent or detectable by sight, sound or smell from outside the boundaries of the Lot; and (d) such activities are consistent with the residential character of the Properties and conform with the provisions of this Declaration. Nothing in this section shall preclude Declarant from maintaining one or more model homes and sales offices in such homes, and conducting sales/marketing activities and providing signage on the Properties. Any other Person or entity (other than the Declarant) in the business of building or selling homes may only conduct sales activities in the Properties related to specific homes and lots in the Properties that the builder currently owns. No Person or entity other than the Declarant may maintain a model home or sales office in the Properties; provided however, that a non-Declarant may conduct sales activities for a "spec" home on a Lot in the Properties, and conduct sales activities (such as a weekend open house) related only to specific lots on the Properties. A non-Declarant shall not distribute or provide sales information or referrals regarding sales offerings for homes or lots outside the Properties from any office or Lot on the Properties.

2.1.3. Landscaping. All front yard landscaping for each Lot shall be installed by the builder of the home no later than sixty (60) days after the initial close of escrow or occupancy (whichever is earlier) for the Residence on the Lot, provided, however, that if seasonal temperatures do not permit installation of the landscaping at that time, then the landscaping shall be installed by the builder within six (6) months thereafter. "Front yard landscaping" for purposes of this section is defined as landscaping in the front yards between the front line of the house and the sidewalk on the entire width of the lot excluding the driveway, and on corner lots, landscaping shall be installed in all areas between the sidewalk and the side line of the house between the front property line and the rear property line which are visible from the public right-of-way. Front yard landscaping shall include at least one (1) tree, combination of lawn, shrubs

or ground cover. Ground cover may include vegetative vines, low-spreading shrubs, or annual or perennial flowering or foliage plants. Any plants or trees installed by a builder of a Residence shall be maintained by the Owner of the Lot and shall be replaced with the same kind and caliber of plant or tree at the sole expense of the Owner of the Lot. Mature natural foliage on the lot shall be removed from each Lot only as is reasonably necessary for clearing the driveway, excavating for the foundation, and for lawns and patio areas.

2.1.4. Fencing. No fence or other similar structure shall be erected in any required front yard of a dwelling to a height in excess of three and one-half feet; nor shall any fence or other similar structure be erected in any side or rear yard to a height in excess of six feet. Front yard shall be defined as any lot area in front of the house structure facing the street. White vinyl fencing material shall be used for any front yard, and for any "return" fencing used in a sideyard from the side of a Residence to the Lot boundary. Chain-link fencing may be used for the side and rear yards along the Lot boundary, provided such fencing is of the black or green vinyl-coated variety (not the inserted vinyl slat variety) and is not visible from the street. All fencing shall require approval by the Architectural Review Committee.

2.1.5. Building Location. No building shall be located on any Lot nearer to the front and side street line than the minimum building set back lines as required by the City.

2.1.6. Storage of Building Materials. No building material of any kind or character shall be placed or stored upon any lot until the owner thereof is ready to commence improvements and then the material shall be placed within the property lines of the plot upon which the improvements are to be erected, and shall not be placed in the streets or between the curb and the property line.

2.1.7. Animal Restrictions. No animals, reptiles, poultry, fish, or fowl or insects of any kind ("animals") shall be raised, bred or kept on any Lot, except that a reasonable number of dogs, cats, birds, or fish may be kept, provided that they are not kept, bred or maintained for any commercial purpose, nor in unreasonable quantities nor in violation of any applicable City or County ordinance or any other provision of the Declaration. As used in this Declaration, "unreasonable quantities" shall ordinarily mean more than three (3) pets per household.

2.1.8. Nuisances. No noxious or offensive activities may be carried on upon the Properties or on any public street abutting or visible from the Properties nor shall anything be done thereon which may become an annoyance or nuisance to the neighborhood.

2.1.9. Signs. No signs, billboards, nor advertising structures may be erected or displayed on any lots, except that a single sign, not more than 3 feet by 3 feet in size, advertising a specific unit for sale or house for rent or construction sign, may be displayed on the premises affected; provided however that Declarant may erect such signs as are deemed necessary by Declarant for its construction and marketing activities, and all such signs must be removed at such time that all the lots in the subdivision are sold and Declarant has completed its marketing activities.

2.1.10. Antennae. Owners are prohibited from installing any antennae or "dish" on a Lot or on the exterior of a home for any purpose, except for: (i) an antenna that is designed to receive direct broadcast satellite service, including direct-to-home satellite service, that is one meter or less in diameter, or (ii) an antenna that is designed to receive video programming service or wireless internet service, including multichannel multipoint distribution service, instructional television fixed service, and local multipoint distribution service, that is one meter or less in diameter or diagonal measurement. Any antenna that is designed to receive television broadcast signals shall be installed in the attic of the Residence.

2.1.11. Trash Disposal. No trash, ashes, nor any other refuse may be dumped, or thrown, or otherwise disposed of, on any portion of the Properties. All homes must subscribe to a city garbage disposal service.

2.1.12. Temporary-type Structures. No structure of a temporary character, trailer basement, tent, shack, garages, barn or other out buildings shall be used on any Lot at any time as a residence, either temporary or permanently.

2.1.13. Detached Buildings. Any detached accessory building erected on the lots shall conform in design and materials with the Residence on the Lot, and in accordance with the guidelines found in this Declaration, unless a variance is approved in writing by the Architectural Review Committee.

2.1.14. Parking and Storage. No inoperative automobile shall be placed or remain on any lot or adjacent street for more than 48 hours. No commercial type vehicles and no trucks shall be parked or stored on the front yard setback of any lot, or within the side yard building setback on the street side of a corner lot, or on the residential street except while engaged in transportation. Semi-trucks and trailers may not be parked on the street except while loading or unloading. Trailers, mobile homes, trucks over three quarter ton capacity, boats, campers not on a truck bed, motor homes, buses, tractors and maintenance or commercial equipment of any kind shall be parked or stored behind the front yard setback in an enclosed area screened from street view. Sufficient side yard gate access should be planned and provided for in the design of the Residence to permit ingress, egress and storage of trailers and recreational type vehicles on the side and rear yards. The storage or accumulation of junk, trash, manure or other offensive or commercial materials is prohibited. Facilities for hanging, drying or airing clothing or household fabrics shall be appropriately screened from view. No pads used for the storage of vehicles or other material either temporarily or permanently shall be constructed within the front yard setback requirements of a given lot. This open space shall remain unoccupied and unobstructed by building, vehicles and/or hard surfaces such as asphalt, cement and packed surface. In the event of any conflict between the provisions of this section and any city or county requirements, the more restrictive provision shall control.

2.1.15. Maintenance. Every lot, including the improvements in said tract, shall be kept in good repair and maintained by the owner thereof in a clean, safe and attractive condition.

2.1.16. Fuel Storage Tanks. No tank for storage of fuel may be installed or maintained on any lot.

2.2 Declarant Exemption. Lots owned by Declarant are exempt from the provisions of this Article II, until such time as Declarant conveys title to the Lot to a third-party. All activities of Declarant reasonably related to Declarant's development, construction, sales, and marketing efforts, shall be exempt from the provisions of this Article II. This Section 2.2 may not be amended without Declarant's prior written consent.

2.3 Variance. Any exceptions to this provisions of Section 2.1 must be obtained by the written permission of the Owners of at least two-thirds (2/3) of the Lots within the Properties. Any variance must also be in accordance with city and other governmental requirements.

### ARTICLE III ARCHITECTURAL CONTROL

3.1 Architectural Control. Except as to construction by Declarant and its affiliates and agents, no development, erection, construction, alteration, grading, addition, excavation, modification, decoration, redecoration or reconstruction of the visible exterior of any improvement, including without limitation any Residence, garage or outbuilding, or any other activity within the jurisdiction of the Architectural Review Committee pursuant to this Declaration ("Construction Activity") shall take place on any Lot until the construction plans and specifications and a plan showing the location of the structure have been approved by the Architectural Review Committee (the "ARC") as to quality of workmanship and materials, harmony of external design with existing structures, and as to location with respect to topography and finish grade elevations. No building, including without limitation, garages and other out-buildings, shall be painted or repainted other than its original colors until the color has been approved by the ARC.

3.2 Basic Architectural Requirements. No building shall be erected, altered, placed or permitted to remain on any lot other than a single Family Residence, and is not to exceed two (2) stories in height (basement not included) and a private garage for not less than one vehicle. One-story Residences shall have a minimum square footage of 1,000 finished square feet above ground level. Two-story Residences shall have a minimum of 1,500 square feet finished and multi-levels shall have a minimum of 1,000 finished square feet. Square footage of any style shall be measured excluding garages, porches, verandas, carports, patios, basements, porches and steps. Power and telephone lines must be run underground. Any variances from these requirements must be approved in writing by the ARC, which approval may be withheld in the ARC's sole discretion. Housing construction costs must be a minimum of \$80,000.00 excluding the costs of the lot, loan costs, and closing. Exterior material may be any combination of brick, rock, vinyl siding or stucco. Aluminum siding may be used on the side and rear of the Residence. The height of all Residences must be consistent with all applicable zoning and building codes.

3.2.1 Additional Architectural Requirements for Parcels C, D & E. All Residences on Lots in parcels C, D & E shall meet the following additional architectural requirements:

- a. All exteriors must be stucco, brick, cultured stone, rock, or any combination thereof. Vinyl and aluminum siding are not permitted. Wood siding may be used only upon approval by the ARC.
- b. Pitched roofs shall be at least 6/12 pitch and no greater than 10/12.
- c. Three-bay garages are to be provided wherever possible.
- d. One-story Residences shall have a minimum square footage of 1,500 finished square feet above ground level. Two-story Residences shall have a minimum of 2,000 square feet finished and multi-levels shall have a minimum of 1,600 finished square feet. Square footage of any style shall be measured excluding garages, porches, verandas, carports, patios, basements, porches and steps.

3.3 Submittals to ARC. Submittals to the ARC must comply with the provisions herein. Persons submitting proposals or plans and specifications to the ARC (such Person is referred to in this Article III as the "Applicant") must obtain a dated, written receipt for such plans and specifications and furnish the ARC with the address to which further communications from the ARC to the Applicant are to be directed. Until changed by the ARC or until the automatic resignation of Declarant's representatives therefrom pursuant to Article III, whichever occurs first, the address for submittal of plans and specifications shall be Declarant's business address, c/o the Architectural Review Committee. The ARC may require with each submission a one-time review fee of \$250 for the costs of consultants or other professionals to assist the ARC in its duties hereunder.

3.3.1 Preliminary Drawings. The following information shall be the minimum to be initially submitted to the ARC for approval:

- a. A plot plan to scale of the entire proposed site with buildings located and elevation of floors shown above or below a designated point on the street.
- b. Floor plans of each floor level to scale.
- c. Elevations to scale of all sides of the Residence.
- d. One major section through the Residence.
- e. A perspective (optional).
- f. Specifications of all outside materials to be used on the exterior of the Residence.
- g. The color scheme for the Residence.

3.3.2 Working Drawings. "Working drawings" shall be submitted to the ARC for approval. ARC acceptance is required before construction is commenced. The Working Drawings shall include the following as a minimum:

- a. Plot plans to scale showing the entire site, building, garages, walks, drives, fences, carriage lights, retaining walls, with elevations of the existing and finished grades and contours including those at the outside corners of the buildings and at

- adjacent property lines and street fronts, and elevations of floors from a designated point on the street.
- b. Detailed floor plans.
  - c. Detailed elevations, indicating all materials and showing existing and finished grades.
  - d. Detailed sections, cross and longitudinal.
  - e. Details of cornices, porches, windows, doors, garages, garden walls, steps, patios, fences, carriage lights, etc.
  - f. Specifications shall give complete descriptions of materials to be used, and shall be supplemented with a notation of the colors of all materials to be used on the exterior of the Residence.

3.4 Approval and Disapproval. The ARC shall review and approve or disapprove all plans submitted to it for any proposed improvement, alteration, addition or other Construction Activity on the basis of satisfaction of the ARC with the grading plan; the location of the improvements on the Lot; the finished ground elevation; the color scheme, finish, design, proportions, architecture, shape, height, style, and appropriateness of proposed improvements; the effect on adjoining Lots; the materials to be used; the kinds, pitch or type of roof proposed; the planting, landscaping, size, height, or location of vegetation on a Lot; and on the basis of aesthetic considerations and the overall benefit or detriment to the Properties generally which would result from such improvement, alteration, addition or other Construction Activity. The ARC shall not be responsible for reviewing, nor shall its approval of any plan or design be deemed approval of, any proposal, plan or design from the standpoint of structural safety or conformance with building or other codes. **Each Owner shall be responsible for obtaining all necessary permits and for complying with all governmental requirements.**

3.5 No Waiver of Future Approvals. The approval of the ARC to any proposals or plans and specifications or drawings for any work done or proposed or in connection with any other matter requiring the approval and consent of the ARC shall not be deemed to constitute a waiver of any right to withhold approval or consent as to any similar proposals, plans and specifications, drawings or matter whatever subsequently or additionally submitted for approval or consent.

3.6 Time Requirements. Until receipt by the ARC of all plans, specifications or other materials deemed necessary by the ARC, and the review fee (if any), the ARC may postpone review of any plans submitted for approval. Within forty-five (45) days of its receipt of all such materials, ARC approval or disapproval and the reasons therefor shall be transmitted by the ARC to the Applicant at the address set forth in the application for approval. Any application submitted pursuant to this Article III shall be deemed approved, unless the ARC's written disapproval or a request for additional information or materials is transmitted to the Applicant within forty-five (45) days after the date of receipt by the ARC of all required materials. The ARC approval for any particular Construction Activity shall expire and the plans and specifications therefor shall be resubmitted for ARC approval pursuant to this Article III if substantial work pursuant to the approved plans and specifications is not commenced within six (6) months of the ARC's approval of such Construction Activity. All Construction Activities



shall be performed as promptly and as diligently as possible and shall be completed within such reasonable period of time specified by the ARC.

3.7 Pre-Approvals. The ARC may provide for the pre-approval of certain specified types or categories of Construction Activities, provided that such pre-approved Construction Activities are implemented by the affected Owner in conformance with the standards for design, materials and other criteria established for such pre-approved Construction Activities. The ARC may from time to time adopt, supplement or amend the Architectural Rules to establish, expand, limit or otherwise modify the categories and criteria for any pre-approved Construction Activities.

3.8 Variance. The ARC may authorize variances from compliance with any of the architectural provisions of this Declaration or architectural rules adopted by the ARC, including, without limitation, restrictions on height, size, floor area, placement of structures or similar restrictions, when circumstances such as topography, natural obstructions, hardship or aesthetic or environmental considerations may require. Such variances must be in writing and must be signed and acknowledged by at least a majority of the members of the ARC. If such variances are granted, no violation of this Declaration shall be deemed to have occurred with respect to the matter for which the variance was granted. The granting of such a variance shall not operate to waive any of the terms and provisions of this Declaration for any purpose except as to the particular property and particular provision hereof covered by the variance, nor shall it affect in any way the Owner's obligation to comply with all laws and regulations of any governmental authority affecting the use of his Lot, including, but not limited to, zoning and building requirements of any governmental agency or entity having jurisdiction over the Properties.

3.9 Compensation of Members. The individual members of the ARC shall receive no compensation for services rendered. The ARC may require a review fee not to exceed \$250 to be paid with each submittal in order to cover the reasonable costs for review by consultants or other professionals to assist the ARC in its duties hereunder.

3.10 Non-liability of ARC Members. Neither Declarant, the ARC, nor any members thereof, nor their duly authorized representatives shall be liable to any Owner for any loss, damage, or injury arising out of or in any way connected with the performance of the ARC's duties hereunder, unless due to willful misconduct. Plan and specifications approved by the ARC are not approved for (a) engineering design, (b) compliance with zoning, building and safety ordinances, codes and other applicable statutes, ordinances or governmental rules and regulations, (c) compliance with the requirements of any public utility or compliance with any easements or other agreements. By approving such plan specifications, neither the ARC, the members thereof, nor Declarant, nor their agents, employee, attorneys or consultants assume liability responsibility therefore or for any defect or any improvement constructed as a result of such plans and specifications.

3.11 Members of ARC. The ARC shall consist of three (3) members. The initial members shall be representatives of Declarant. Declarant shall have the unrestricted right to appoint and remove all the members the ARC and to fill any vacancies on the ARC until the "Turnover Date," which shall be either (a) the date on which a certificate of occupancy has been

issued by the relevant governmental authority for all the Lots in the Properties, or (b) the date Declarant delivers written notice of withdrawal from the ARC to a majority of the Owners, whichever occurs first. Declarant may at any time assign in writing such powers of removal and appointment to the Owners, in whole or in part, subject to such terms and conditions as Declarant may impose, if any. After the Turnover Date, the other Owners shall have the power to appoint and remove all of the members of the ARC pursuant to Section 3.12 below. With the exception of ARC members appointed by Declarant, ARC members must be Owners. On the Turnover Date, any representatives of Declarant remaining on the ARC shall be deemed to have automatically resigned from the ARC without further action of any kind and Declarant shall have no further right or obligation to participate on the ARC or enforce any of the covenants, conditions or restrictions of this Declaration.

3.12 Election of ARC Members. After the Turnover Date, appointment of any member of the ARC by the Owners shall be by election conducted as follows:

3.12.1 Voting Rights. Each Owner of a Lot shall be entitled to cast one (1) vote for every Lot owned. Votes may be cast in person or by written proxy. Proxies shall be revocable and shall automatically be invalid after completion of the meeting for which the proxy was filed. In the event that more than one Person holds fee title to a Lot ("co-owners"), only one such co-owner shall be entitled to exercise the vote to which the Lot is entitled. Such co-owners may from time to time all designate in writing one of their number to vote. Fractional votes shall not be allowed. Where no voting co-owner is designated, or if such designation has been revoked, the vote for such Lot shall be exercised as the majority of the co-owners of the Lot mutually agree. No vote shall be cast for any Lot where the co-owners present in person or by proxy owning the majority interests in such Lot cannot agree to said vote or other action. The nonvoting co-owners shall be jointly and severally responsible for all of the obligations imposed upon the jointly owned Lot and shall be entitled to all other benefits of ownership.

3.12.2 Notice of Election. After the Turnover Date, any Owner, including Declarant whether or not Declarant is entitled to cast a vote, may call for an election meeting by (i) mailing to all Owners or (ii) posting in at least two locations within the Properties which are conspicuous and readily accessible to all Owners, a written notice specifying the date, time, location and purpose of the meeting. Such notice shall be mailed or posted at least ten (10) and not more than thirty (30) days before the meeting is to be held.

3.12.3 Quorum. A quorum for any such meeting shall be the presence in person or by proxy of no fewer than twenty-five percent (25%) of all Owners entitled to cast a vote ("Qualified Owners"). Absent a quorum, the Qualified Owners who are present at the noticed meeting may adjourn the meeting to a date, time and place specified prior to adjournment which is no less than five (5) and no more than thirty (30) days after the time of the noticed

meeting. A quorum at such later "adjourned meeting" shall be the presence in person or by proxy of no fewer than ten percent (10%) of all Qualified Owners.

3.12.4 Conduct of Meeting. If a quorum is present at any meeting or adjourned meeting, the first item of business thereat shall be the selection of a Director of Election, who shall preside over the conduct of the meeting. The Qualified Owners shall act by majority vote of a quorum, except that members of the ARC shall be elected by plurality such that the individual receiving the highest number of votes shall be elected to fill one vacancy, the individual receiving the next highest number of votes shall be elected to fill a second vacancy (if any), and the individual receiving the next highest number of votes shall be elected to fill a third vacancy (if any).

3.12.5 Term of Office. The term of office of each ARC member elected pursuant to this Section 3.12 shall be two (2) years, commencing on the date of election and extending until a successor is elected as provided above. Any such ARC member may succeed himself, and there shall be no limit to the number of terms of any such member. In addition, any such ARC member may be removed from office for any reason at any time by election of the Qualified Owners noticed and conducted pursuant to this Section 3.12 provided that such ARC member is afforded personal prior notice (by mail or otherwise) of his proposed removal and a reasonable opportunity to be heard at the election; and further provided that any such removal shall require approval by majority vote of a quorum of Qualified Owners.

3.13 Flood Control District Approval for Creek-side Lots. All owners of lots adjacent to the creek are hereby advised that approvals must be granted by the Davis County Flood Control District in order to obtain a building permit on any such lot.

#### ARTICLE IV ENFORCEMENT

4.1 Enforcement. In the event of any claim, dispute or other matter arising under or relating to this Declaration, the Declarant (in the event that Declarant owns any Lot in the Properties) or any aggrieved Owner may initiate any appropriate legal or equitable proceeding to enjoin, abate, restrain or otherwise remedy any violation of the Restrictions. Prior to any aggrieved Owner initiating any such proceedings, the aggrieved Owner shall provide written notice of the grievance to the party allegedly responsible for the grievance, and if Declarant owns any Lot in the Properties, the aggrieved Owner shall provide a copy of the written notice to Declarant. The covenants, conditions, and restrictions contained in this Declaration shall bind and inure to the benefit of and shall be enforceable by each Owner; said enforcement rights shall also be held by the Declarant until the date of close of escrow has occurred for the sale of all the Lots owned by Declarant in the Properties. Once close of escrow has occurred as to each of the Lots owned in the Properties in the Properties, Declarant shall have no right nor obligation to enforce any of the terms of the Declaration. Notwithstanding any provision of this Declaration, Declarant shall

have no obligation to enforce the provisions of Article II or to initiate litigation to enforce any of the terms of this Declaration.

## ARTICLE V RESERVATION OF EASEMENTS

5.1 Easements on Plat. Easements for installation and maintenance of utilities and drainage facilities are reserved as shown on the Recorded Plat.

5.2 Reservation of Easements. Declarant hereby reserves for the benefit of each Owner and such Owner's Lot reciprocal, nonexclusive easements over the adjoining Lot or Lots for the control, maintenance and repair of the utilities serving such Owner's Lot. Declarant expressly reserves for the benefit of all of the real property in the Properties, and for the benefit of all of the Lots and of the Owners, reciprocal, nonexclusive easements over all Lots, for maintenance and repair of utility services, for drainage and flow from the Lots of water resulting from the normal use of adjoining Lots, and for maintenance and repair of any Residence. Declarant and the Owners of each Lot on which there is constructed a Residence along or adjacent to such Lot line shall have an easement appurtenant to such Lot over the Lot line to and over the adjacent Lot for the purposes of accommodating any natural movement or settling of any Residence located on such Lot, any encroachment of any Residence due to minor engineering or construction variances, and any encroachment of eaves, roof overhangs and architectural features comprising parts of the original construction of any Residence located on such Lot.

5.3 No Limitation. This Declaration shall in no way limit the right of Declarant to grant additional licenses, easements, reservations and rights-of-way to itself, to governmental or public authorities (including without limitation public utility companies), or to others, as from time to time may be reasonably necessary to the proper development and disposition of each lot within the Properties.

## ARTICLE VI ANNEXATION

6.1 Right of Annexation. Declarant hereby expressly reserves the right until fifteen (15) years from the date of recording of this Declaration to expand the Property, without the consent of any Owner, Mortgagee or any other party with an interest in the Property, by annexing all or any portion of the Annexable Property. The annexation of any or all of the Annexable Property shall be accomplished by the Declarant recording with the County Recorder a Declaration of Annexation. Declarant shall not be obligated to annex all or any portion of the Annexable Property. The Declarant may annex non-contiguous property hereunder. A Declaration of Annexation annexing property as permitted hereunder may contain such complementary additions and modifications of the covenants, conditions and restrictions contained in this Declaration as may be necessary to reflect the different character, if any, of the annexed property and as are not inconsistent with the general plan of this Declaration. In no event, however, shall any such document revoke, modify or add to the covenants established by

this Declaration and applicable to the Original Property or to any property previously covered by a recorded Declaration of Annexation. Declarant hereby expressly reserves the right from time to time to unilaterally supplement or modify by recorded instrument the description of the Annexable Property described in Exhibit "B" of this Declaration.

6.2 Effect of Annexation. Upon the effective date of an annexation pursuant to this Article VII: (a) the property so annexed shall immediately be and become a part of the Property and be subject to all of the provisions hereof; (b) any Lot then or thereafter constituting a part of the annexed property, and the Owner of such Lot, shall thereupon be subject to all of the provisions of this Declaration; and (c) improvements then or thereafter situated upon the annexed property shall be subject to the provisions of this Declaration and shall be reasonably consistent, in terms of quality of construction, with the improvements situated upon other portions of the Property prior to such annexation.

6.3 Withdrawal. Notwithstanding any other provisions of this Declaration, Declarants reserves the right to amend this Declaration so long as they have the right to annex additional property pursuant to this Article, for the purpose of removing property then owned by any of the Declarants or its assignees from coverage of this Declaration, to the extent originally included in error or as a result of any changes in Declarant's plans for the Property, provided such withdrawal is not unequivocally contrary to the overall scheme of development for the Property.

6.4 No Obligation to Annex. Nothing herein shall constitute a representation, warranty or covenant that Declarant, any successors or assigns of Declarant, or any other Person will subject any additional property to the provisions of this Declaration, nor shall any Declarant, any successors or assigns of any Declarant, or any other person be obligated so to do, and any Declarant may, by recorded instrument executed by that Declarant, waive their rights so to do, in whole or in part, at any time or from time to time.

6.5 FHA/VA Approval. In the event that, and for so long as, the FHA or the VA is insuring or guaranteeing loans or has agreed to insure or guarantee loans on any portion of the Annexable Property with respect to the initial sale by Declarant or builder to the initial purchaser of any Residence, then a condition precedent to any annexation of any property other than the Annexable Property shall be written confirmation by the FHA or the VA that the annexation is in accordance with the development plan submitted to and approved by the FHA or the VA; provided, however, that such written confirmation shall not be a condition precedent if at such time the FHA or the VA has ceased to regularly require or issue such written confirmations.

## ARTICLE VII MISCELLANEOUS

7.1 Severability. The provisions hereof are independent and severable, and a determination of invalidity or partial invalidity or unenforceability of any one provision or portion hereof by a court of competent jurisdiction does not affect the validity or enforceability of any other provision hereof.

7.2 Interpretation. This Declaration shall be liberally construed to effectuate its purpose of creating a uniform plan for the development of a residential community, and any violation of this Declaration is a nuisance. The Article and Section headings have been inserted for convenience only, and may not be considered or referred to in resolving questions of interpretation or construction. As used herein, the singular includes the plural and the plural the singular; and the masculine, feminine and neuter each include the other, unless the context dictates otherwise.

7.3 Amendment Prior to First Close of Escrow. Notwithstanding any other provisions of this Declaration, at any time prior to the first Close of Escrow in the Properties, Declarant may unilaterally amend or terminate this Declaration by Recording a written instrument which effects the amendment or termination and is signed and acknowledged by Declarant.

7.4 Amendment for Conformance. Notwithstanding any other provisions of this Declaration, for so long as Declarant owns any portion of the Properties, Declarant may unilaterally amend this Declaration by Recording a written instrument signed by Declarant in order to conform this Declaration to the requirements of Veterans Administration, Federal Housing Administration, Department of Real Estate, Federal National Mortgage Association, Government National Mortgage Association or Federal Home Loan Mortgage Corporation.

7.5 Amendment or Termination by Owners. This Declaration may be terminated or any term herein may be amended by Recording a written instrument which effects the amendment or termination, and which has been executed by the then-Owners of at least three-fourths (3/4) of all of the Lots in the Properties. As long as Declarant owns a Lot, the Declaration may not be amended or terminated without the written consent of the Declarant.

7.6 No Public Right or Dedication. Nothing contained in this Declaration constitutes a gift or dedication of all or any part of the Properties to the public, or for any public use.

7.7 Constructive Notice and Acceptance. Every person who owns, occupies or acquires any right, title, estate or interest in or to any Lot or other portion of the Properties does hereby consent and agree, and shall be conclusively deemed to have consented and agreed, to every limitation, restriction, easement, reservation, condition and covenant contained herein, whether or not any reference to these restrictions is contained in the instrument by which such person acquired an interest in the Properties or any portion thereof.

7.8 Additional Disclosures, Disclaimers and Releases of Certain Matters. Without limiting any other provision in this Declaration, by acceptance of a deed to a Lot or possession of a Lot, each Owner (for purposes of this Section 7.8, the term "Owner" shall include the Owner, any resident, and their respective families, guests and tenants), shall conclusively be deemed to understand, and to have acknowledged and agreed to, all of the following:

- (a) that residential subdivision and new home construction are subject to and accompanied by substantial levels of noise, dust, construction-related traffic and traffic restrictions, and other construction-related "nuisances." Each Owner acknowledges and agrees that it is purchasing a Lot and/or Residence which is within a residential subdivision currently being developed, and that the Owner will experience and accepts substantial levels of construction-related "nuisances" until the subdivision (and any neighboring or nearby land), have been completed and sold out, and that such construction-related "nuisances" are not a violation of any restriction herein;
- (b) that the Property is or may be located adjacent to or nearby a religious center, and subject to levels of traffic and sound and noise and other nuisance resulting from proximity to such religious center;
- (c) that the Property is or may be located adjacent to or nearby major roadways, including Interstate Highway I-15, and subject to levels of traffic thereon and noise, dust, and other nuisance from such roadways and vehicles; that Declarant hereby specifically disclaims any and all representations or warranties, express or implied, with regard to or pertaining to roads and/or noise, dust, and other nuisance therefrom;
- (d) that a creek is currently located on the north side of the Property and that the creek may subject the Property to issues with wildlife and nuisances, and dangers inherent in such a feature; and may be subject to high water flow or flooding from time to time; and Declarant has no control over water flow through the creek or the existence or nonexistence of the creek in the future;
- (e) that the Property is or may be located adjacent to or nearby a school, and subject to levels of noise, dust, and other nuisance resulting from proximity to such school or otherwise related nuisance resulting from proximity to such school or otherwise related to such school;
- (f) that the Lot and other portions of the Property are or from time to time may be located within or nearby certain airplane flight patterns, and/or subject to significant levels of airplane traffic and noise; and
- (g) that the Property is or may be located adjacent to or nearby a storm drain detention basin and may be subject to certain nuisances resulting from proximity to such detention basin.

- (h) that certain Lots on the Property are or may be subject to certain sewer pipeline easements, and may be subject to maintenance or other required access from time to time.

7.9 Releases. By acceptance of a deed to a Lot, each Owner, for itself and all Persons claiming under such Owner, shall conclusively be deemed to have acknowledged and agreed: (a) that Declarant specifically disclaims any and all representations and warranties, express and implied, (other than to the extent expressly set forth in the foregoing disclosures) with regard to any of the foregoing disclosed or described matters; and (b) to fully and unconditionally release Declarant and the ARC, and their respective officers, managers, agents, employees, suppliers and contractors, from any and all loss, damage or liability (including, but not limited to, any claim for nuisance or health hazards) related to or arising in connection with any disturbance, inconvenience, injury, or damage resulting from or pertaining to all and/or any one or more of the conditions, activities, and/or occurrences described in the foregoing portions of this Declaration.


7.10 Duration. This Declaration shall have perpetual duration. If Utah law hereafter limits the period during which covenants may run with the land, then to the extent consistent with such law, this Declaration shall automatically be extended at the expiration of such period for successive 20-year periods unless terminated as provided above. Notwithstanding the above, if any provision of this Declaration shall be unlawful, void, or voidable for violation of the rule against perpetuities, then such provision shall continue only until 21 years after the death of the last survivor of the now living descendants of Elizabeth II, Queen of England.

7.11 Business of Declarant. Except to the extent expressly provided herein, no provision of this Declaration shall be applicable to limit or prohibit any act of Declarant, its agents or representatives in connection with or incidental to Declarant's improvement, development, and sales and marketing activities regarding the Properties, so long as any Lot therein owned by Declarant remains unsold.

*[Remainder of page intentionally left blank. Signature page follows.]*



IN WITNESS WHEREOF, Declarant has executed the instrument this 9 day of July, 2001.

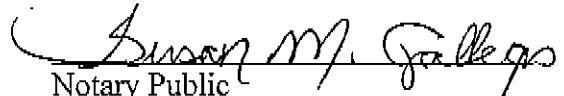
  
\_\_\_\_\_  
Scott D. "Chip" Nelson  
President


STATE OF UTAH

County of Salt Lake

On the 9<sup>th</sup> day of July 2001, personally appeared before me Scott D. "Chip" Nelson who being by me duly sworn did say that he, Scott D. "Chip" Nelson is the President of said Woodside Homes Corporation that executed the within instrument and did acknowledge to me that the said corporation executed the same.

My commission expires: 01/13/02

  
\_\_\_\_\_  
Notary Public



### CONSENT TO RECORDATION

The below named entity owns real property that is subject to the Declaration, and hereby consents to the recordation of the Declaration on such real property and agrees to be bound by its terms. The below-named entity is not a Declarant as that term is defined in the Declaration.

PORTOLA DEVELOPMENT, UTAH,  
LC,  
a Utah limited liability company


By: Gregory F. Wang  
Its: [Signature]

STATE OF UTAH }  
                               } ss.  
County of Salt Lake }

On this 4<sup>th</sup> day of July, 2001 before me, the undersigned Notary Public, personally appeared, Gregory F. Wang who acknowledged himself to be the Vice President of PORTOLA DEVELOPMENT, UTAH, LC, a Utah limited liability company, and that as such officer being authorized so to do, executed the foregoing instrument for the purposes therein contained, by signing on behalf of the company.

Susan M. Gallegos  
Notary Public

My Commission Expires:  
01/13/02



**EXHIBIT "A"**

**ORIGINAL PROPERTY**

The Original Property is described as follows:

**Parcel A:** Lots **One-hundred-one (101)** through **One-hundred-and-seventeen (117)**, inclusive, of Fox Pointe as shown by map thereof in **Book 2759 of Plats, Page 261**, in the Office of the County Recorder of Davis County, Utah; and

**Parcel H:** Lots **Eight-hundred-one (801)** through **Eight-hundred-and-three (803)**, inclusive, of Fox Pointe as shown by map thereof in **Book 2807 of Plats, Page 362**, in the Office of the County Recorder of Davis County, Utah.

**EXHIBIT "B"**

**ANNEXABLE AREA**

The Annexable Area is described as follows:

**All real property comprising Parcel B, C, D, E, & F, as described on the attached following pages B-1 through B-6.**

**EXCEPTING THEREFROM ONLY:** the "Original Property" described on the forgoing Exhibit "A".

[NOTE: DECLARANT HAS SPECIFICALLY RESERVED THE RIGHT FROM TIME TO TIME TO UNILATERALLY SUPPLEMENT OR MODIFY OF RECORD ANY AND ALL OF THE FORGOING LEGAL DESCRIPTIONS]

When Recorded. Return to:  
Woodside Homes Corporation  
Attn: Nate Pugsley  
39 East Eagleridge Drive, Suite 100  
North Salt Lake, UT 84054

B-1

E 1673848 B 2844 P 585

PARCEL "B"

BOUNDARY DESCRIPTION

BEGINNING AT A POINT WHICH IS N0°01'57"W, 326.36 FEET AND WEST, 139.19 FEET FROM THE EAST QUARTER CORNER OF SECTION 10, TOWNSHIP 3 NORTH, RANGE 1 WEST, SALT LAKE BASE AND MERIDIAN; AND RUNNING THENCE WEST, 70.64 FEET; THENCE NORTH, 173.46 FEET; THENCE WEST, 47.41 FEET; THENCE NORTH, 111.13 FEET; THENCE EAST, 53.20 FEET; THENCE N67°26'32"E, 55.29 FEET; THENCE EAST, 284.25 FEET; THENCE SOUTH, 31.47 FEET; THENCE EAST, 222.80 FEET; THENCE N87°43'51"E, 55.05 FEET; THENCE EAST, 270.67 FEET; THENCE S0°04'00"W, 15.18 FEET; THENCE EAST, 108.66 FEET; THENCE S0°04'00"W, 228.70 FEET; THENCE WEST, 926.00 FEET; THENCE 32.59 FEET ALONG THE ARC OF A 878.83 FOOT RADIUS CURVE TO THE RIGHT (CHORD BEARS S2°17'57"W, 32.59 FEET) TO THE POINT OF BEGINNING.

CONTAINS: 5.9273 ACRES - 21 LOTS

PARCEL "C"

BOUNDARY DESCRIPTION

BEGINNING AT A POINT WHICH IS N0°01'57"W, 884.75 FEET AND WEST, 699.51 FEET FROM THE EAST QUARTER CORNER OF SECTION 10, TOWNSHIP 3 NORTH, RANGE 1 WEST, SALT LAKE BASE AND MERIDIAN; AND RUNNING THENCE WEST, 158.77 FEET; THENCE SOUTH, 24.50 FEET; THENCE 23.56 FEET ALONG THE ARC OF A NON TANGENT 15.00 FOOT RADIUS CURVE TO THE LEFT (CHORD BEARS N45°00'00"W, 21.21 FEET); THENCE WEST, 231.26 FEET; THENCE 54.18 FEET ALONG THE ARC OF A 177.50 FOOT RADIUS CURVE TO THE RIGHT (CHORD BEARS N81°15'21"W, 53.97 FEET); THENCE S35°11'22"W, 411.90 FEET; THENCE N55°07'46"W, 138.36 FEET; THENCE 252.85 FEET ALONG THE ARC OF A 427.46 FOOT RADIUS CURVE TO THE RIGHT (CHORD BEARS N38°11'00"W, 249.18 FEET) TO THE CENTERLINE OF AN EXISTING CREEK AND THE SOUTHERLY LINE OF SHADOWBROOK PLAT B AND C SUBDIVISION; THENCE ALONG SAID CENTERLINE AND SOUTHERLY BOUNDARY THE FOLLOWING THIRTY-THREE COURSES: THENCE N38°34'45"E, 34.11 FEET; THENCE N03°42'04"E, 74.80 FEET; THENCE N65°14'10"E, 32.55 FEET; THENCE S84°52'18"E, 45.21 FEET; THENCE N73°49'30"E, 84.11 FEET; THENCE N00°02'15"W, 47.93 FEET; THENCE N38°53'37"E, 38.06 FEET; THENCE N20°25'45"E, 19.23 FEET; THENCE N52°00'26"E, 32.22 FEET; THENCE N25°15'24"E, 42.16 FEET; THENCE N23°35'10"W, 32.97 FEET; THENCE N48°08'31"W, 13.73 FEET; THENCE N49°35'27"E, 73.62 FEET; THENCE N25°21'18"E, 11.94 FEET; THENCE S70°31'50"E, 44.69 FEET; THENCE N53°37'46"E, 55.22 FEET; THENCE N05°07'45"E, 36.63 FEET; THENCE N57°00'34"E, 46.76 FEET; THENCE S53°15'28"E, 17.78 FEET; THENCE N39°27'26"E, 55.59 FEET; THENCE N72°34'32"E, 56.93 FEET; THENCE N06°53'04"W, 29.77 FEET; THENCE N85°26'32"E, 37.75 FEET; THENCE N39°37'03"E, 55.55 FEET; THENCE S69°37'00"E, 55.85 FEET; THENCE S12°22'58"W, 14.29 FEET; THENCE S76°47'28"E, 16.70 FEET; THENCE N41°34'03"E, 29.17 FEET; THENCE S52°58'20"E, 30.31 FEET; THENCE S54°29'53"E, 47.19 FEET; THENCE S33°39'35"E, 25.84 FEET; THENCE S78°23'15"E, 26.72 FEET; THENCE N49°20'02"E, 11.58 FEET; THENCE LEAVING SAID CENTERLINE OF CREEK AND SOUTHERLY BOUNDARY OF SHADOWBROOK PLAT C SUBDIVISION AND RUNNING S53°37'17"E, 159.81 FEET; THENCE S89°26'26"E, 66.42 FEET; THENCE S50°36'13"E, 77.26 FEET; THENCE S32°36'32"W, 108.13 FEET; THENCE S09°40'15"W, 63.34 FEET; THENCE S14°28'39"W, 60.00 FEET, THENCE SOUTH, 90.79 FEET: TO THE POINT OF BEGINNING.

CONTAINS: 9.8930 ACRES - 31 LOTS

B-3

E 1673848 B 2844 P 587

PARCEL "D"

## Boundary Description

Beginning at the Northeast corner of Lot 202 of Fox Pointe Subdivision Plat B in Kaysville City, Davis County, Utah, which point is N 0°01'57"W 622.16 ft along the Section Line and West 27.56 ft from the East Quarter Corner of Section 10, T 3N., R 1W., S L B & M and running thence along the North boundary of said Fox Pointe Plat B in the following two courses West 119.70 ft., S 78°48'03"W 57.71 ft., thence West 530.37 ft along the boundary of Fox Pointe Subdivision Plats A and B, thence along the boundary of said Fox Pointe Subdivision Plat A in the following three courses North 114.30 ft., N 8°41'18"E 55.64 ft., North 104.50 ft., thence along the boundary of Fox Pointe Subdivision Plat C in the following five courses: East 26.17 ft., North 90.79 ft., N 14°28'39"E 60.00 ft., N 9°40'15"E 63.34 ft., N 32°36'32"E 108.15 ft., thence S 50°36'13"E 54.07 ft., thence East 313.97 ft., thence S 53°30'06"E 68.42 ft., thence East 117.35 ft., thence South 280.00 ft., thence S 7°15'38"E 70.57 ft., thence S 20°04'27"E 149.06 ft. to the point of beginning

Containing 7.6947 Acres

**- MICROFILM MEMO -  
LEGIBILITY OF TYPING OR PRINTING  
UNSATISFACTORY IN THE DOCUMENT  
WHEN FILMED.**

Parcel "E"

## Boundary Description

Beginning at the Northeast corner of Lot 144 of Fox Pointe Subdivision Plat D in Kaysville City, Davis County, Utah, which point is N 0°01'57"W 1,112.16 ft. along the Section Line and West 87.36 ft. from the East Quarter Corner of Section 10, T.3N., R.1W., S.L.B.& M. and running thence along the boundary of said Plat D in the following three courses: West 117.35 ft., N 53°30'06"W 68.42 ft., West 313.97 ft.; thence N 56°36'13"W 131.31 ft. along the boundary of said Plat D and Fox Pointe Subdivision Plat C; thence along the boundary of said Plat C in the following two courses: N 89°26'26"W 66.42 ft.; N 53°37'17"W 159.95 ft.; thence along the boundary of Shadowbrook Plats C and D in the following forty-two courses to the Northwest corner of Lot 144 of South Bench Estates No. 5 Subdivision:

N49°20'02"E 71.74'	S89°33'32"E 32.06'	N44°31'48"E 21.23'
N11°16'30"W 19.52'	N46°27'00"W 21.06'	N16°27'57"E 29.31'
N48°45'24"E 27.34'	N28°20'07"W 22.03'	N31°09'47"E 57.70'
N16°22'44"E 25.21'	N15°38'19"W 45.00'	N57°03'35"W 18.11'
N52°23'09"E 42.10'	N85°41'26"E 45.24'	N19°14'31"E 44.50'
N60°11'53"E 23.54'	N37°15'11"E 25.14'	S69°50'49"E 21.33'
N49°44'25"E 40.77'	S77°02'22"E 40.24'	N10°20'14"W 14.34'
N57°45'36"W 38.39'	N14°58'04"W 31.24'	S83°28'34"E 68.38'
N46°23'23"E 27.63'	S61°07'21"E 29.87'	S25°07'23"E 23.31'
N43°30'32"E 66.04'	N11°13'29"W 53.55'	N74°07'01"E 9.64'
S62°51'26"E 48.32'	N82°22'06"E 25.51'	N51°46'04"E 62.39'
S35°31'55"E 31.59'	S21°52'24"W 26.61'	S00°09'02"E 31.81'
N80°45'32"E 30.97'	N16°56'53"E 39.96'	N50°11'20"E 31.31'
S30°53'27"E 44.91'	N81°43'03"E 37.92'	S46°27'56"E 42.25'

thence along the boundary of said South Bench No. 5 in the following three courses: S 13°33'20"E 178.10 ft., South 340.97 ft., N 89°54'30"E 46.46 ft., thence South 110.25 ft., thence Northwesterly 16.12 ft. along the arc of a 425.04 ft. radius curve to the right through a central angle of 2°10'21" (chord bears N 81°05'10"W 16.12 ft.), thence S 10°00'00"W 55.00 ft.; thence N 80°00'00"W 18.97 ft.; thence South 87.32 ft. to the point of beginning.

Containing 9.9734 Acres



B-5

E 1673848 B 2844 P 589

Parcel "F"

## Boundary Description

Beginning on the North boundary of Fox Pointe Subdivision Plat "B" at the common corner between Lots 204 and 205, a Subdivision located in Kaysville City, Davis County, Utah, which point is N 0°01'57"W 600.69 ft. along the Section Line and East 242.83 ft. from the West Quarter Corner of Section 11, T.3N., R.1W., S.L.B.&M. and running thence North 74.00 ft.; thence N 17°16'16"W 155.51 ft.; thence N 0°05'30"W 266.00 ft.; thence N 89°54'30"E 240.00 ft.; thence S 82°56'24"E 80.32 ft.; thence S 0°04'00"W 38.47 ft.; thence East 109.50 ft.; thence S 76°23'04"E 56.57 ft. thence East 109.02 ft. to the boundary line of Hess Farm Estates No. 3 Subdivision; thence S 0°04'00"W 440.28 ft. along the boundary of said Hess Farm Estates No. 3 Subdivision; thence along the boundary of said Fox Pointe Subdivision Plat "B" in the following five courses to the point of beginning: West 109.02 ft., N 0°04'00"E 15.24 ft., West 270.66 ft., S 87°43'51"W 55.05 ft., West 111.40 ft.  
Containing 6.1567 Acres

B-6

E 1673848 B 2844 P 590

PARCEL "G"

## Boundary Description

Beginning at a point on the North boundary of Lot 203 of Fox Pointe Subdivision Plat B in Kaysville City, Davis County, Utah, which point is N 0°01'57"W 622.16 ft. along the Section Line from the East Quarter Corner of Section 10, T.3N., R.1W., S.L.B. & M., and running thence West 27.56 ft. along said North boundary of said Lot 203; thence along the boundary of Fox Pointe Subdivision Plat D in the following two courses: N20°04'27"W 149.06 ft., N 7°15'38"W 70.57 ft.; thence North 367.32 ft. along the boundary of said Plat D and Fox Pointe Subdivision Plat E; thence along the boundary of said Plat E in the following four courses: S 80°00'00"E 18.97 ft., N 10°00'00"E 55.00 ft., Southeasterly 16.12 ft. along the arc of a 425.04 ft. radius curve to the left through a central angle of 2°10'21" (chord bears S81°05'10"E 16.12 ft.), North 110.25 ft.; thence N89°54'30"E 43.07 ft. along the South Boundary of South Bench Estates No. 5 to a point which is S0°01'57"E 1,279.57 ft. along said Section Line from the Northeast Corner of said Section 10; thence N89°54'30"E 790.23 ft. along the South boundaries of said South Bench No.5 and Hess Farms Estates No. VII; thence S 0°04'00"W 331.52 ft. along the boundaries of Hess Farm Estates No. VII and Hess Farm Estates No. III-A; thence along the boundary of Fox Pointe Estates Plat F in the following nine courses: West 109.02 ft., N 76°23'04"W 56.57 ft., West 109.50 ft., N 0°04'00"E 38.47 ft., N 82°56'24"W 80.32 ft., S 89°54'30"W 240.00 ft., S0°05'30"E 266.00 ft., S 17°16'16"E 155.51 ft., South 74.00 ft.; thence along the North boundary of said Fox Pointe Subdivision Plat B in the following three courses to the point of beginning: West 111.40 ft., North 21.47 ft., West 131.44 ft.

Containing 8.7589 Acres